












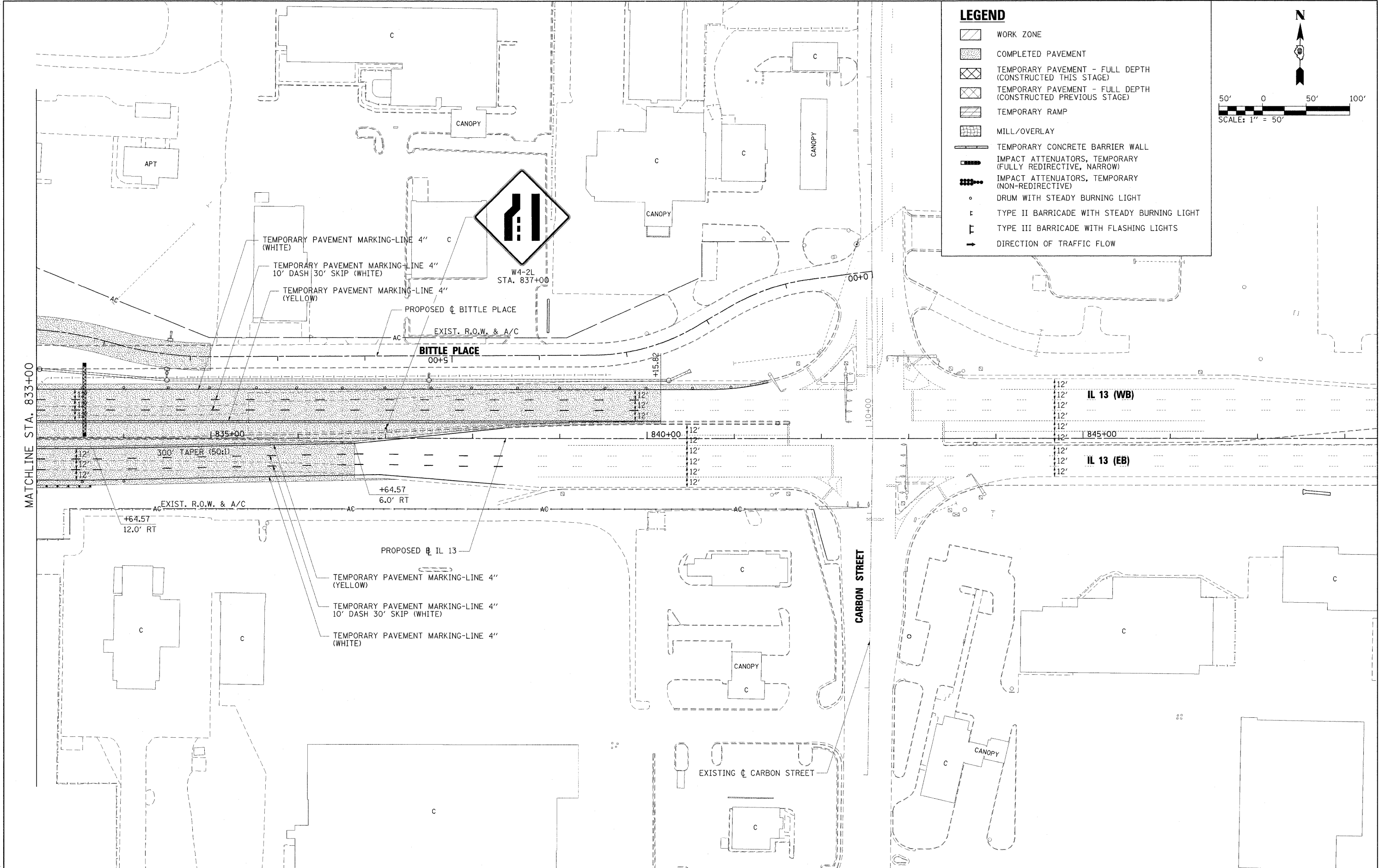
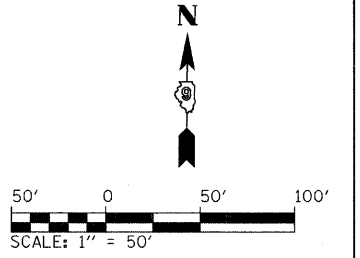


LEGEND

-  WORK ZONE
-  COMPLETED PAVEMENT
-  TEMPORARY PAVEMENT - FULL DEPTH (CONSTRUCTED THIS STAGE)
-  TEMPORARY PAVEMENT - FULL DEPTH (CONSTRUCTED PREVIOUS STAGE)
-  TEMPORARY RAMP
-  MILL/OVERLAY
-  TEMPORARY CONCRETE BARRIER WALL
-  IMPACT ATTENUATORS, TEMPORARY (FULLY REDIRECTIVE, NARROW)
-  IMPACT ATTENUATORS, TEMPORARY (NON-REDIRECTIVE)
-  DRUM WITH STEADY BURNING LIGHT
-  TYPE II BARRICADE WITH STEADY BURNING LIGHT
-  TYPE III BARRICADE WITH FLASHING LIGHTS
-  DIRECTION OF TRAFFIC FLOW



FILE NAME =
 ...\\D978182-shr-staging2-IL13.004.dgn

USER NAME = Brad Downen
 DESIGNED - JMS
 DRAWN - JMS
 CHECKED - BJD
 DATE - 10/07/11

REVISED -
 REVISED -
 REVISED -
 REVISED -

**STATE OF ILLINOIS
 DEPARTMENT OF TRANSPORTATION**

**MAINTENANCE OF TRAFFIC PLAN - IL 13
 STAGE 2**

SCALE: 1" = 50' SHEET NO. OF SHEETS STA. 833+00 TO STA. 848+00

F.A. RTE.	SECTION	COUNTY	TOTAL SHEETS	SHEET NO.
•	(X1-6-2)HBK-2, HB-1,2; (X1-1R-1	WILLIAMSON	968	248
•	F.A.I. 57 AND F.A.P. 331	WILLIAMSON	CONTRACT NO. 78182	
ILLINOIS FED. AID PROJECT				