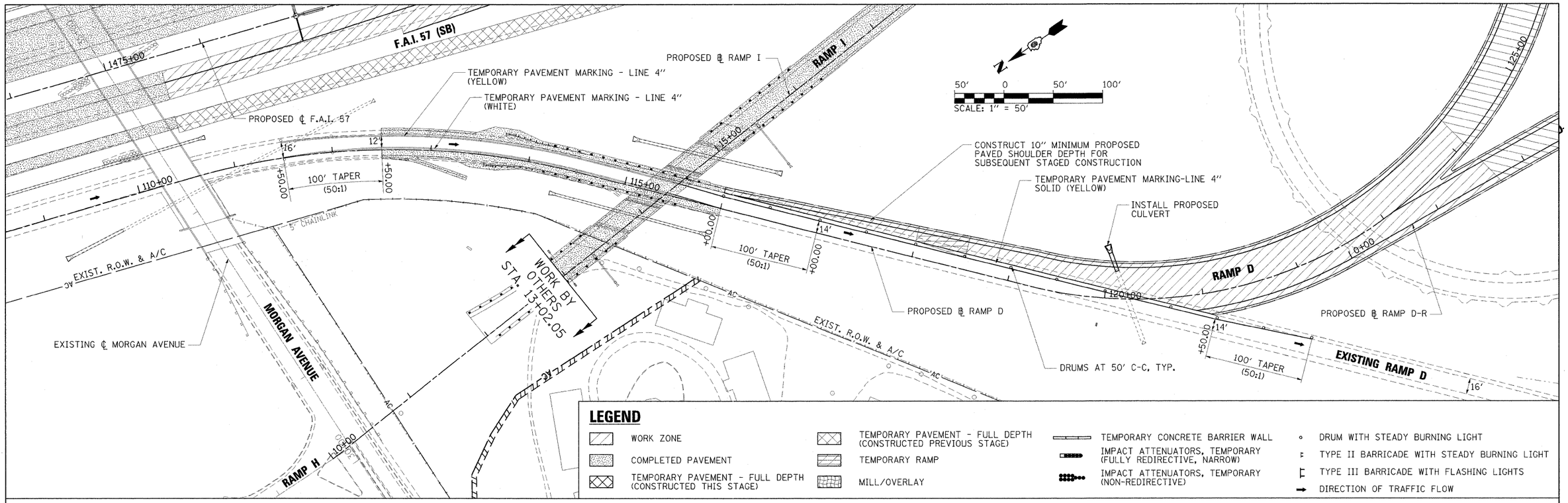

LEGEND

- WORK ZONE
- COMPLETED PAVEMENT
- TEMPORARY PAVEMENT - FULL DEPTH (CONSTRUCTED THIS STAGE)
- TEMPORARY PAVEMENT - FULL DEPTH (CONSTRUCTED PREVIOUS STAGE)
- TEMPORARY RAMP
- MILL/OVERLAY
- TEMPORARY CONCRETE BARRIER WALL
- IMPACT ATTENUATORS, TEMPORARY (FULLY REDIRECTIVE, NARROW)
- IMPACT ATTENUATORS, TEMPORARY (NON-REDIRECTIVE)
- DRUM WITH STEADY BURNING LIGHT
- TYPE II BARRICADE WITH STEADY BURNING LIGHT
- TYPE III BARRICADE WITH FLASHING LIGHTS
- DIRECTION OF TRAFFIC FLOW

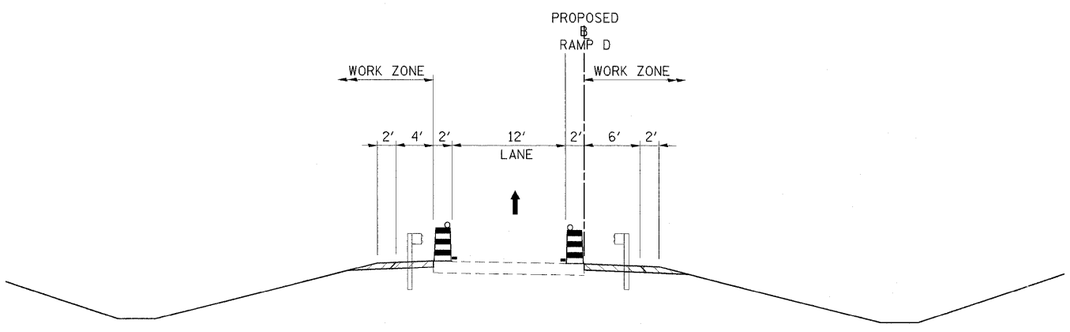

RAMP D - STAGE 1 TYPICAL #1

STA. 112+50.00 TO STA. 116+00.00

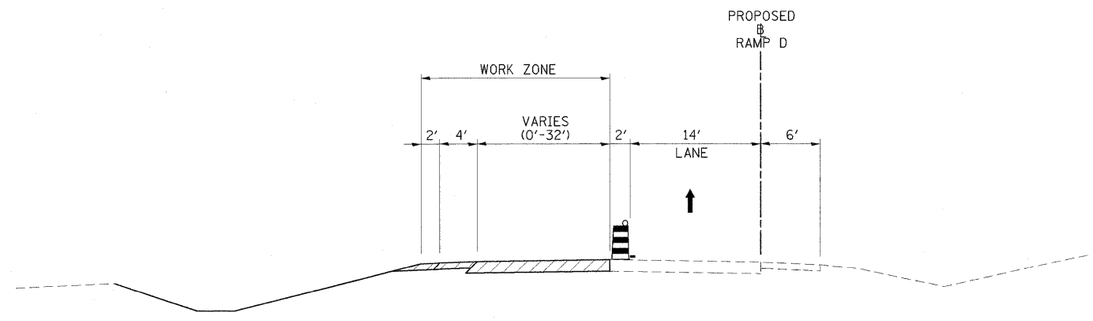

RAMP D - STAGE 2 TYPICAL #2

STA. 116+00.00 TO STA. 121+50.00

LEGEND

- TEMPORARY BARRIER WALL
- DIRECTION OF TRAFFIC
- WORK ZONE
- TEMPORARY PAVEMENT (CONSTRUCTED IN THIS STAGE)
- DRUM WITH STEADY BURNING LIGHT
- TYPE II BARRICADE WITH STEADY BURNING LIGHT
- VERTICAL PANEL, POST MOUNTED

FILE NAME = ...\D978182-sht-staging2-RAMPD_001.dgn	USER NAME = Brad Downen	DESIGNED - MJW	REVISED -
		DRAWN - MJW	REVISED -
	PLOT SCALE = 50.0000 ' / IN.	CHECKED - BJD	REVISED -
	PLOT DATE = 10/12/2011	DATE - 10/07/11	REVISED -

STATE OF ILLINOIS
DEPARTMENT OF TRANSPORTATION

MAINTENANCE OF TRAFFIC PLAN & TYPICAL SECTIONS – RAMP D
STAGE 2

SCALE: 1" = 50' | SHEET NO. OF SHEETS | STA. 1790+00 TO STA. 1805+00

F.A. RTE.	SECTION	COUNTY	TOTAL SHEETS	SHEET NO.
*	(X1-6-2)HBK-2, HB-1,2; (1X-1)R-1	WILLIAMSON	968	249
* F.A.I. 57 AND F.A.P. 331		CONTRACT NO. 78182		
		ILLINOIS FED. AID PROJECT		