

MATCHLINE STA. 1539+00

MATCHLINE STA. 1554+00

INLET AND PIPE PROTECTION FOR EXISTING INLETS UNTIL MANHOLE WITH CLOSED LID INSTALLED.

PROPOSED ϕ FAI-57

I-57 (NB)

I-57 (SB)








1540+00

1545+00

1550+00

MARION

LEGEND

-  INLET AND PIPE PROTECTION
-  TEMPORARY DITCH CHECKS
-  SEDIMENT BASIN
-  PERIMETER EROSION BARRIER
-  EROSION CONTROL BLANKET
-  STONE RIPRAP
-  PIPE DRAIN, 8" (SPECIAL)

FILE NAME = ...ND978182-shr-ErosI57_00.dgn	USER NAME = Rob Heady	DESIGNED - AOO	REVISED -	STATE OF ILLINOIS DEPARTMENT OF TRANSPORTATION	EROSION CONTROL INTERSTATE 57		F.A. RTE.	SECTION	COUNTY	TOTAL SHEETS	SHEET NO.
		DRAWN - RAH	REVISED -		SCALE: 1" = 50' SHEET NO. OF SHEETS STA. 1539+00 TO STA. 1554+00		*	(X1-6-2)HBK-2, HB-1,2; (X1-1R-1	WILLIAMSON	968	291
PLOT SCALE = 50,0000' / IN.	CHECKED - BJD	REVISED -	REVISED -		ILLINOIS FED. AID PROJECT		* F.A.I. 57 AND F.A.P. 331		CONTRACT NO. 78182		
PLOT DATE = 10/7/2011	DATE = 10/07/11	REVISED -	REVISED -								