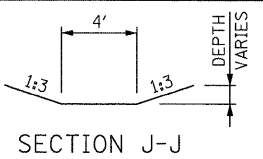
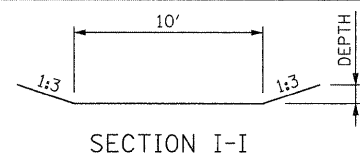
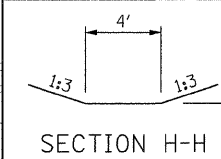


LEGEND	
	EXISTING INTERMEDIATE CONTOUR LINE
	EXISTING INDEX CONTOUR LINE
	PROPOSED INTERMEDIATE CONTOUR LINE
	PROPOSED INDEX CONTOUR LINE
	GRADING AREA DESIGNATION (SEE EARTHWORK SCHEDULE FOR QUANTITIES)



FILE NAME = ...D978182-sht-grading-IL13west.dgn	USER NAME = Rob Heedy	DESIGNED - JRK	REVISED -
		DRAWN - JRK	REVISED -
		CHECKED - BJD	REVISED -
		DATE - 10/07/11	REVISED -

**STATE OF ILLINOIS  
DEPARTMENT OF TRANSPORTATION**

INTERCHANGE GRADING PLAN IL 13 WEST END			
SCALE: 1" = 50'	SHEET NO. OF SHEETS	STA. TO STA.	

F.A. RTE.	SECTION	COUNTY	TOTAL SHEETS	SHEET NO.
* (X1-6-2)HBK-2, HB-12; (X-1R-1)	WILLIAMSON	968	335	
* F.A.I. 57 AND F.A.P. 331	CONTRACT NO. 78182			
ILLINOIS FED. AID PROJECT				