







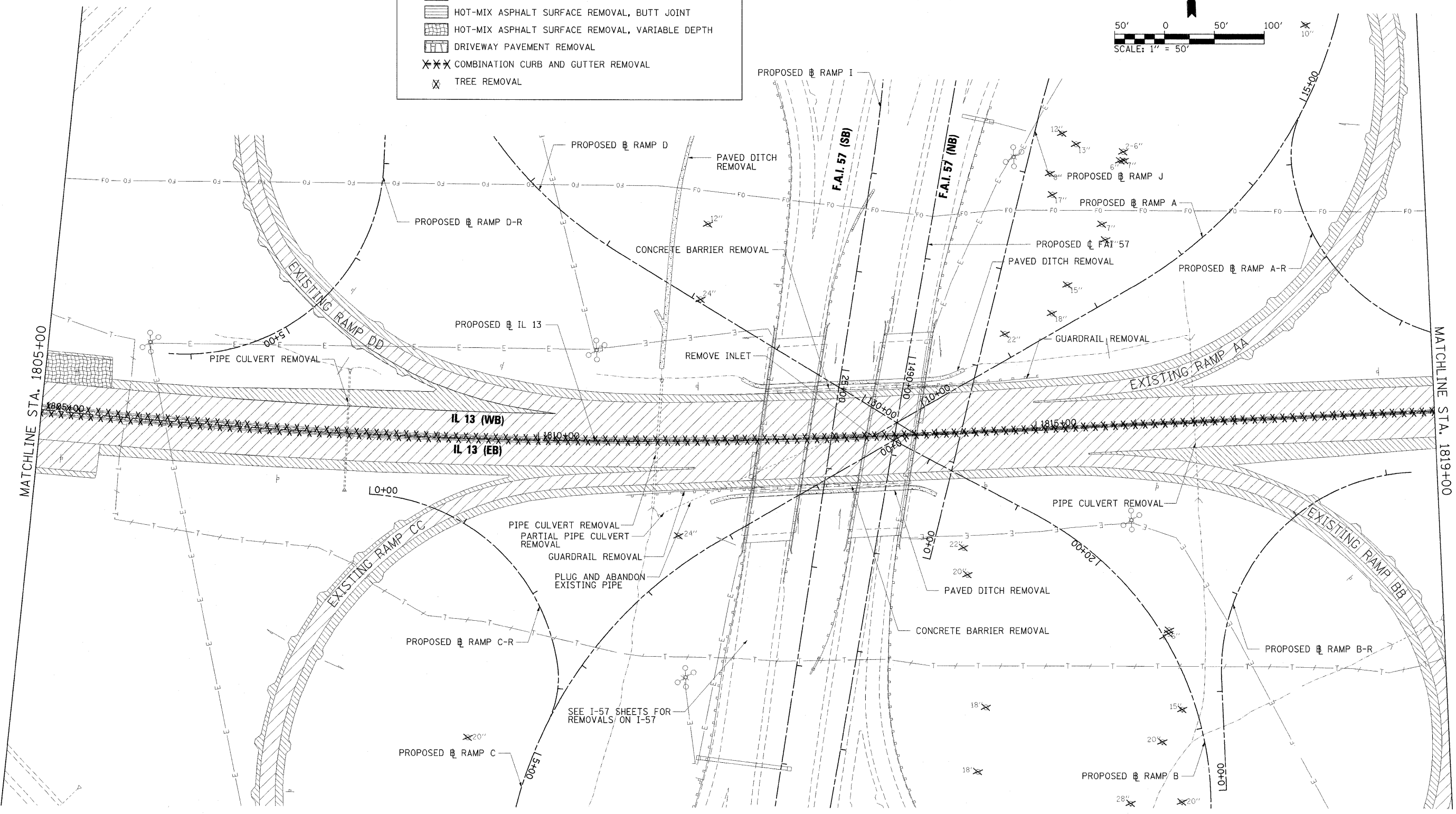
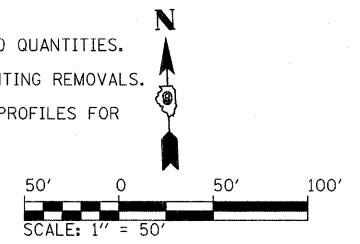


REMOVAL LEGEND

-  PAVEMENT REMOVAL
-  PAVED SHOULDER REMOVAL
-  MEDIAN REMOVAL
-  HOT-MIX ASPHALT SURFACE REMOVAL, BUTT JOINT
-  HOT-MIX ASPHALT SURFACE REMOVAL, VARIABLE DEPTH
-  DRIVEWAY PAVEMENT REMOVAL
-  COMBINATION CURB AND GUTTER REMOVAL
-  TREE REMOVAL

NOTES:

1. SEE SCHEDULE OF QUANTITIES FOR REMOVAL DETAILS AND QUANTITIES.
2. SEE SIGNING AND LIGHTING PLANS FOR SIGNING AND LIGHTING REMOVALS.
3. SEE DRAINAGE PLAN AND PROFILE SHEETS AND CULVERT PROFILES FOR LIMITS OF PARTIAL CULVERT REMOVAL.



FILE NAME = ...ND978182-sht-rem-IL13.013.dgn

USER NAME = Rob Heady
 PLOT SCALE = 50.0000' / IN.
 PLOT DATE = 10/7/2011

DESIGNED - MKW
 DRAWN - MKW
 CHECKED - BJD
 DATE - 10/07/11

REVISED -
 REVISED -
 REVISED -
 REVISED -

**STATE OF ILLINOIS
 DEPARTMENT OF TRANSPORTATION**

**REMOVAL PLAN
 ILLINOIS ROUTE 13**

SCALE: 1" = 50' SHEET NO. OF SHEETS STA. 1805+00 TO STA. 1819+00

F.A. RTE.	SECTION	COUNTY	TOTAL SHEETS	SHEET NO.
* 01-6-2HRK-2, HB-1,2; (IX-1)R-1		WILLIAMSON	968	350
* F.A.I. 57 AND F.A.P. 331				CONTRACT NO. 78182
ILLINOIS FED. AID PROJECT				