






MATCHLINE STA. 1510+00

NOTE:  
SEE TYPICAL SECTIONS AND  
PAVING SCHEDULES FOR PAVEMENT  
LIMITS AND QUANTITIES.

**LEGEND**

-  HOT-MIX ASPHALT PAVEMENT (FULL-DEPTH), 16 $\frac{3}{4}$ "
-  HOT-MIX ASPHALT PAVEMENT (FULL-DEPTH), 11 $\frac{1}{4}$ "
-  HOT-MIX ASPHALT SHOULDERS
-  HOT-MIX ASPHALT SURFACE REMOVAL, VARIABLE DEPTH  
POLYMERIZED HOT-MIX ASPHALT BINDER COURSE, IL 19.0, N105, VARIABLE DEPTH  
POLYMERIZED HOT-MIX ASPHALT SURFACE COURSE, MIX "E", N105, 1 1/2 "
-  HOT-MIX ASPHALT STABILIZATION 6" AT  
STEEL PLATE BEAM GUARD RAIL

FILE NAME = ...0978182-shr-const.details-001.dgn	USER NAME = Brad Cowen	DESIGNED - BJD	REVISED -	<b>STATE OF ILLINOIS DEPARTMENT OF TRANSPORTATION</b>	<b>CONSTRUCTION DETAILS INTERSTATE 57</b>	F.A. RTE.	SECTION	COUNTY	TOTAL SHEETS	SHEET NO.	
	PLOT SCALE = 20,000' / IN.	DRAWN - MJO	REVISED -		SCALE: 1" = 20'	SHEET NO. OF SHEETS	STA. TO STA.	01-6-2HBR-2, HB-1,2; 01X-1R-1	WILLIAMSON	968	358
	PLOT DATE = 10/12/2011	CHECKED - BJD	REVISED -					* F.A.I. 57 AND F.A.P. 331	CONTRACT NO. 78182		
		DATE - 10/07/11	REVISED -				ILLINOIS FED. AID PROJECT				