228+40 (I–57 SB)
N=413185.6, E=807176.2

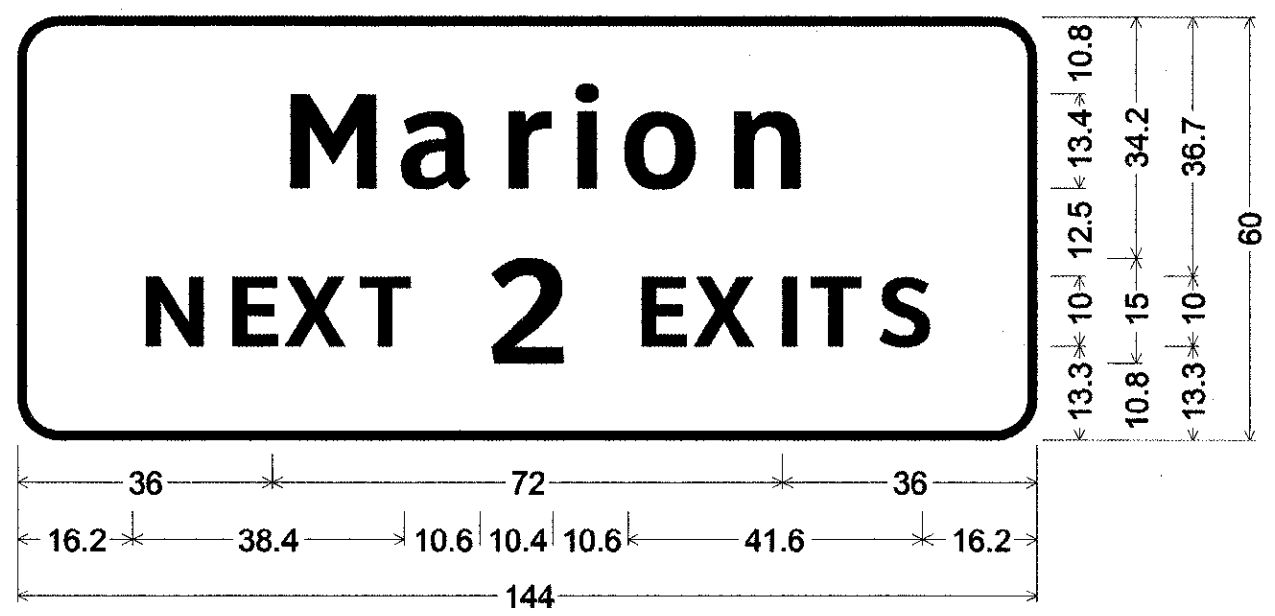

6.0" Radius, 1.3" Border, White on Green;
[Marion] ClearviewHwy-5-W; [NEXT 2 EXITS] ClearviewHwy-5-W;
Table of widths and spaces.

	M		a		r		i		o		n	
36.0	12.3	4.3	10.0	4.2	6.1	3.6	3.2	4.2	10.3	4.5	9.3	36.0

	N		E		X		T		2
16.2	8.3	4.0	6.3	2.2	8.6	1.8	7.2	10.6	10.4

	E		X		I		T		S	
10.6	6.3	2.2	8.7	2.8	1.9	3.0	7.2	2.3	7.2	16.2

233+14 (I–57 SB)
N=412711.1, E=807154.9

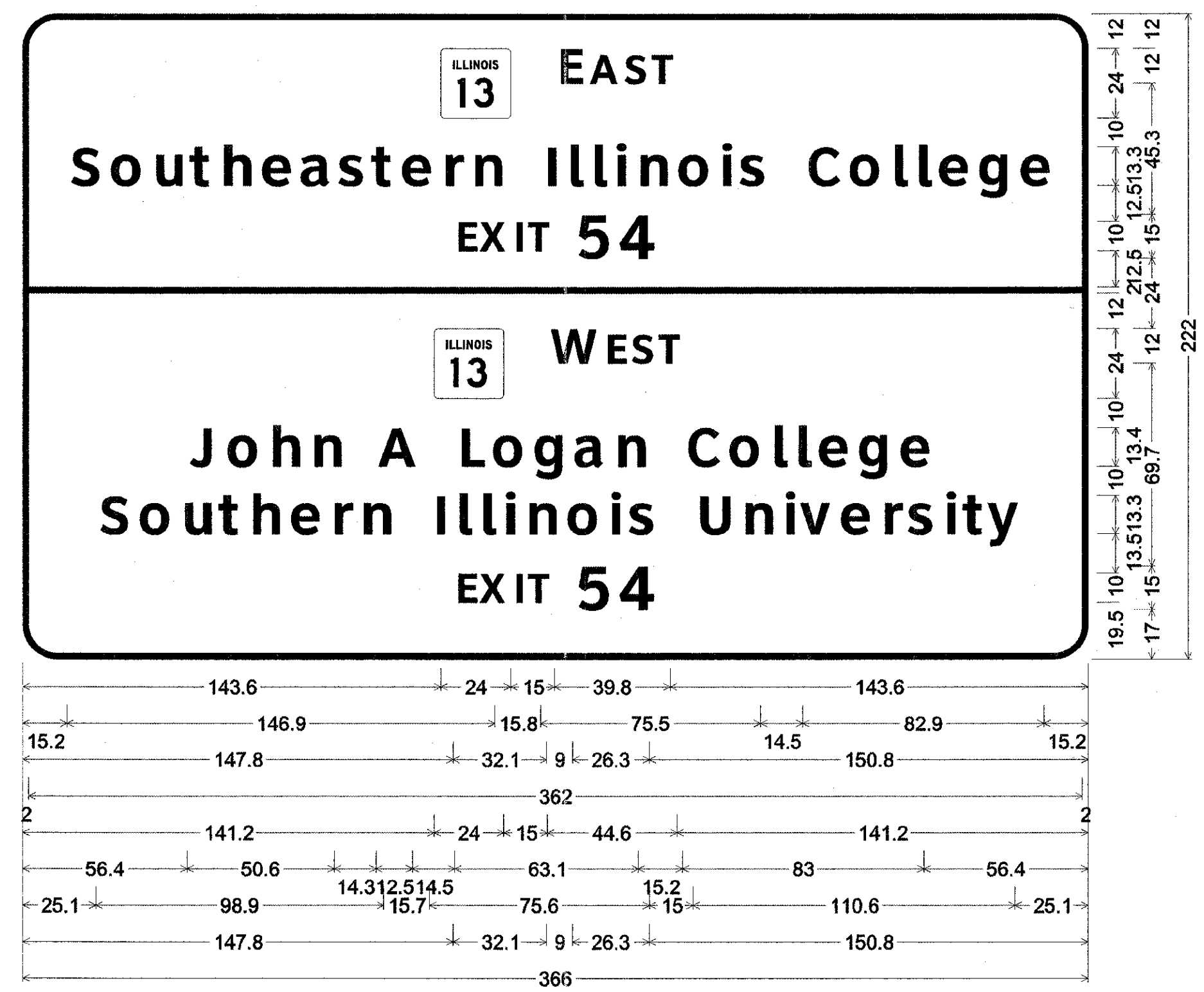

12.0" Radius, 2.0" Border, White on Green;
Rectangle Green;
[Southeastern Illinois College] ClearviewHwy-5-W; [EXIT 54] ClearviewHwy-5-W; Rectangle Green;
[John A Logan College] ClearviewHwy-5-W; [Southern Illinois University] ClearviewHwy-5-W;
[EXIT 54] ClearviewHwy-5-W;
Table of widths and spaces.

	13			
143.6	24.0	15.0	39.8	143.6

	S		o		u		t		h		e		a		s		t		e		r		n
15.2	9.6	3.7	10.3	4.5	9.2	3.6	6.6	4.0	9.3	4.5	9.8	3.7	9.9	3.2	8.5	2.9	6.6	3.4	9.8	4.5	6.2	3.9	9.2

	I		l		l		i		n		o		i		s
15.8	2.5	5.3	4.2	4.0	4.2	3.7	3.2	4.7	9.3	4.5	10.3	4.3	3.1	3.7	8.5

	C		o		l		l		e		g		e	
14.5	10.8	3.6	10.3	4.5	4.2	4.0	4.3	3.4	9.8	4.0	9.7	4.5	9.8	15.2

	E		X		I		T		5		4	
147.8	6.3	2.2	8.7	2.7	2.0	3.0	7.2	9.0	10.3	4.2	11.8	150.8

2.0	362.0	2.0

	13			
141.2	24.0	15.0	44.6	141.2

	J		o		h		n		A		L		o		g		a		n
56.4	7.4	4.8	10.3	4.5	9.3	5.0	9.3	14.3	12.5	14.5	7.8	3.6	10.3	4.0	9.8	4.2	9.9	4.2	9.3

	C		o		l		l		e		g		e	
15.2	10.9	3.5	10.3	4.5	4.3	4.0	4.2	3.4	9.8	4.0	9.7	4.6	9.8	56.4

	S		o		u		t		h		e		r		n
25.1	9.6	3.7	10.3	4.5	9.2	3.7	6.5	4.0	9.3	4.5	9.8	4.5	6.1	3.9	9.3

	I		l		l		i		n		o		i		s
15.7	2.6	5.3	4.2	4.0	4.2	3.7	3.1	4.8	9.3	4.5	10.3	4.2	3.2	3.7	8.5

	U		n		i		v		e		r		s		i		t		y	
15.0	10.3	5.3	9.2	4.8	3.1	3.1	10.2	3.0	9.8	4.5	6.1	2.9	8.5	4.0	3.2	3.3	6.6	2.3	10.4	25.1

	E		X		I		T		5		4	
147.8	6.3	2.2	8.7	2.7	2.0	3.0	7.2	9.0	10.3	4.2	11.8	150.8

237+89 (I–57 SB)
N=412236.5, E=807159.6

* NO DIRECT PAY FOR I-5 PANEL

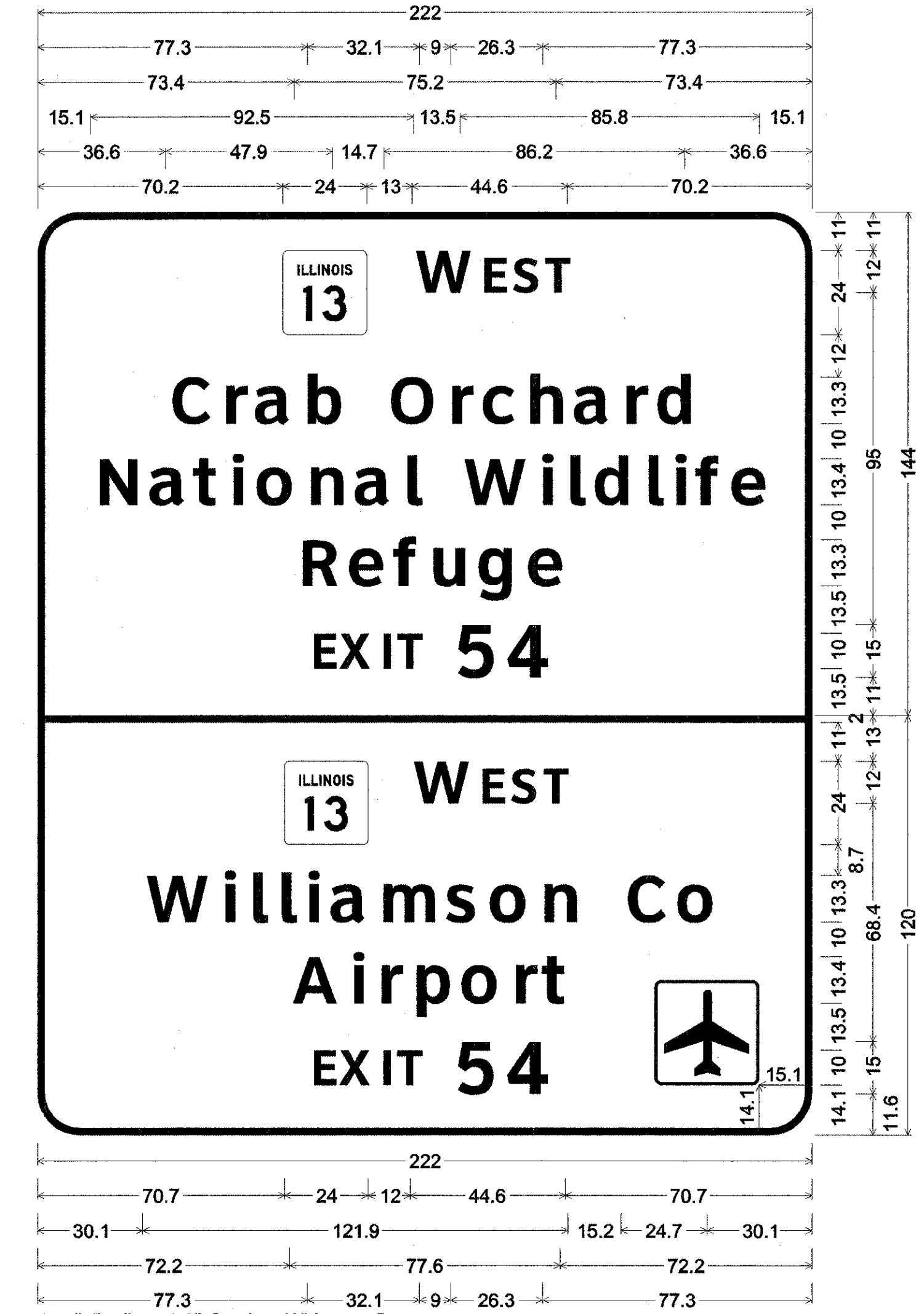

12.0" Radius, 2.0" Border, White on Brown;
[Crab Orchard] ClearviewHwy-5-W; [National Wildlife] ClearviewHwy-5-W;
[Refuge] ClearviewHwy-5-W; [EXIT 54] ClearviewHwy-5-W;
12.0" Radius, 2.0" Border, White on Green;
[Williamson Co] ClearviewHwy-5-W; [Airport] ClearviewHwy-5-W;
[EXIT 54] ClearviewHwy-5-W;
Table of widths and spaces.

	13			
70.2	24.0	13.0	44.6	70.2

	C		r		a		b
36.6	10.8	4.1	6.1	3.1	9.9	4.2	9.7

	O		r		c		h		a		r		d	
14.7	12.3	4.8	6.1	3.4	9.0	3.8	9.3	4.2	10.0	4.2	6.1	3.4	9.6	36.6

	N		a		t		i		o		n		a		l
15.1	11.0	4.4	10.0	2.8	6.6	3.7	3.1	4.2	10.4	4.5	9.2	4.3	9.9	4.2	4.2

	W		i		l		d		l		i		f		e	
13.5	17.6	3.6	3.2	4.7	4.2	3.5	9.6	5.1	4.2	3.7	3.2	3.6	6.4	3.4	9.8	15.1

	R		e		f		u		g		e	
73.4	10.0	4.0	9.8	3.4	6.5	3.8	9.1	4.6	9.7	4.5	9.8	73.4

	E		X		I		T		5		4	
77.3	6.3	2.2	8.7	2.7	1.9	3.0	7.3	9.0	10.3	4.2	11.8	77.3

-0.0	222.0	0.0

	13			
70.7	24.0	12.0	44.6	70.7

	W		i		l		l		i		a		m		s		o		n
30.1	17.6	3.6	3.2	4.7	4.2	4.0	4.2	3.7	3.2	3.9	10.0	4.2	15.0	4.0	8.5	3.8	10.3	4.6	9.2

	C		o	
15.2	10.9	3.5	10.3	30.1

	A		i		r		p		o		r		t	
72.2	12.5	3.5	3.1	4.8	6.1	3.9	9.6	4.0	10.4	4.5	6.1	2.5	6.6	72.2

	E		X		I		T		5		4	
77.3	6.3	2.2	8.7	2.7	1.9	3.0	7.3	9.0	10.3	4.2	11.8	77.3

EFK•Moen, LLC
Civil Engineering Design

FILE NAME = ...\D978182-sht-sign044-068-Panels.dgn	USER NAME = Rob Heady	DESIGNED - LE/JD	REVISED -
		DRAWN - MK	REVISED -
	PLOT SCALE = 50.0000 ' / IN.	CHECKED - SD	REVISED -
	PLOT DATE = 10/7/2011	DATE - 10/07/11	REVISED -

STATE OF ILLINOIS
DEPARTMENT OF TRANSPORTATION

SIGN PANELS

SCALE: NO SCALE | SHEET NO. 1 OF 26 SHEETS | STA. | TO STA.

F.A. RTE.	SECTION	COUNTY	TOTAL SHEETS	SHEET NO.
*	(X1-6-2)HBK-2, HB-1,2; (1X-1)R-1	WILLIAMSON	968	456
* F.A.I. 57 AND F.A.P. 331		CONTRACT NO. 78182		
	ILLINOIS FED. AID PROJECT			