


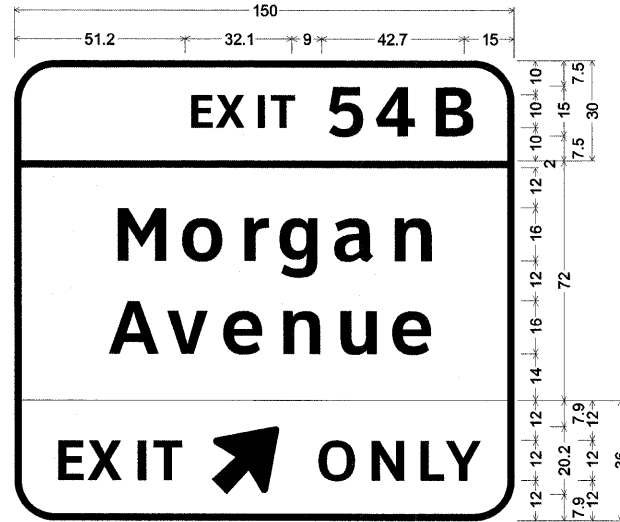
1486 + 96 (I-57 NB)



6.0" Radius, 1.3" Border, White on Green;
 [EXIT] ClearviewHwy-5-W;
 [54B] ClearviewHwy-5-W;
 Arrow 133 - 30.0° 45°;
 Table of widths and spaces.

28.7	E	7.6	X	2.7	10.4	3.3	I	2.3	3.6	T	8.7	28.7		
5		5.6		12.4	5.1	4		14.1	5.9	B	13.8	10.0	23.5	5.6

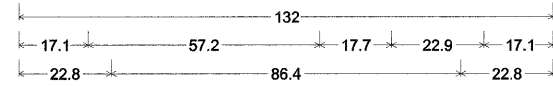
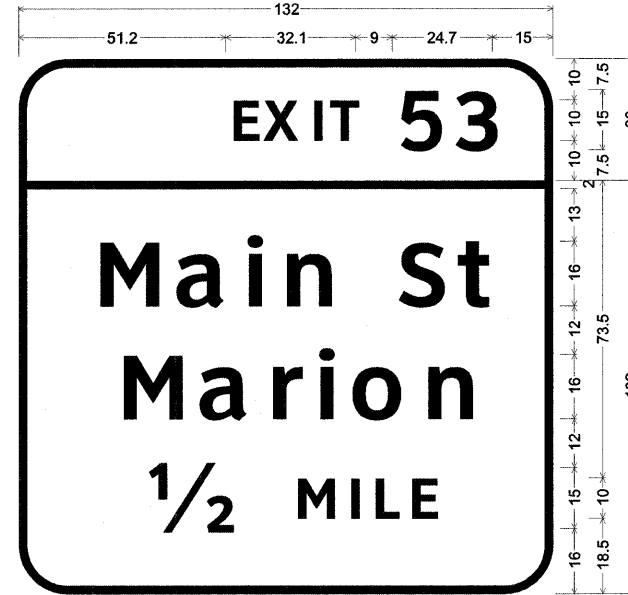
1492 + 80 (I-57 NB)



12.0" Radius, 2.0" Border, White on Green;
 [EXIT 54B] ClearviewHwy-5-W;
 12.0" Radius, 2.0" Border, White on Green;
 [Morgan] ClearviewHwy-5-W; [Avenue] ClearviewHwy-5-W;
 12.0" Radius, 2.0" Border, Black on Yellow;
 [EXIT] ClearviewHwy-5-W; Arrow 160 - 25.0° 45°;
 [ONLY] ClearviewHwy-5-W;
 Table of widths and spaces.

51.2	E	6.3	X	2.2	8.7	2.8	I	1.9	3.0	T	7.2	9.0	5	10.3	4.3	11.7	5.0	11.4	15.0	
-0.0		150.0		0.0																
27.8	M	14.7	5.7	12.3	5.5	r	7.3	4.1	g	11.6	5.1	a	11.9	5.1	n	11.1	27.8			
27.1	A	15.0	2.5	12.2	3.6	e	11.8	5.4	n	11.1	6.1	u	10.9	5.5	e	11.7	27.1			
10.7	E	7.6	X	10.3	3.3	I	2.4	3.5	T	8.7	10.0	20.2								
		10.0		11.1	4.3	N	4.9	4.9	L	6.9	2.3	Y	10.5	10.7						

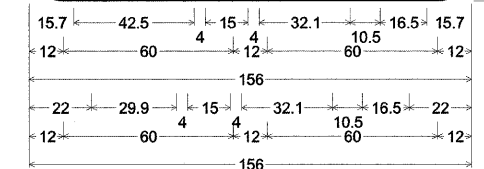
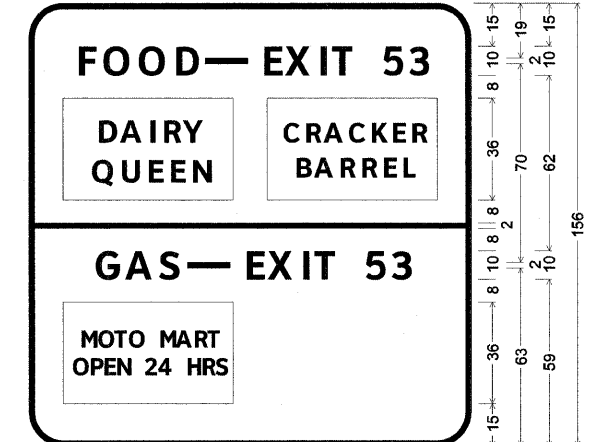
1493 + 20 (I-57 SB)
 1561 + 41 (I-57 NB)



12.0" Radius, 2.0" Border, White on Green;
 [EXIT 53] ClearviewHwy-5-W;
 12.0" Radius, 2.0" Border, White on Green;
 [Main St] ClearviewHwy-5-W; [Marion] ClearviewHwy-5-W;
 [1/2 MILE] ClearviewHwy-5-W;
 Table of widths and spaces.

51.2	E	6.3	X	2.2	8.7	2.7	I	1.9	3.0	T	7.3	9.0	5	10.3	4.0	10.4	15.0			
-0.0		132.0		0.0																
17.1	M	14.7	5.3	11.9	4.7	i	3.8	5.7	n	11.1	17.7	S	11.6	3.4	7.9	17.1				
22.8	M	14.7	5.3	11.9	5.1	r	4.3	3.8	i	5.1	12.4	5.4	n	11.1	22.8					
30.4	1/2	24.7	M	12.0	9.2	4.0	I	1.9	4.0	L	5.9	3.2	E	6.3	30.4					

1499 + 68 (I-57 SB)



12.0" Radius, 2.0" Border, White on Blue;
 [FOOD] ClearviewHwy-5-W;
 [EXIT 53] ClearviewHwy-5-W;
 [GAS] ClearviewHwy-5-W; [EXIT 53] ClearviewHwy-5-W;
 Table of widths and spaces.

15.7	F	6.1	2.9	9.3	3.2	9.3	3.6	8.1	4.0	15.0										
		4.0	6.3	2.2	8.6	2.8	I	1.9	3.0	T	7.3	10.5	6.9	2.6	7.0	15.7				
12.0		60.0		12.0		60.0		12.0												
-0.0		156.0		0.0																
22.0	G	8.6	2.6	9.3	2.2	S	7.2	4.0	15.0											
		4.0	6.4	2.2	8.6	2.8	I	1.9	3.0	T	7.2	10.5	6.9	2.7	6.9	22.0				
12.0		60.0		12.0		60.0		12.0												

EFK•Moen, LLC
 Civil Engineering Design

FILE NAME = ... \D978182-sht-sign@44-068-Panels.dgn	USER NAME = Rob Heady	DESIGNED - LE/JD	REVISD -	STATE OF ILLINOIS DEPARTMENT OF TRANSPORTATION	SIGN PANELS	F.A. RTE.	SECTION	COUNTY	TOTAL SHEETS	SHEET NO.
		DRAWN - MK	REVISD -			• (X1-6-2)HBK-2, HB-1,2; (IX-1)R-1	WILLIAMSON	968	466	
		CHECKED - SD	REVISD -			• F.A.I. 57 AND F.A.P. 331	CONTRACT NO. 78182			
		DATE - 10/07/11	REVISD -			ILLINOIS FED. AID PROJECT				
SCALE: NO SCALE SHEET NO. 11 OF 26 SHEETS STA. TO STA.										