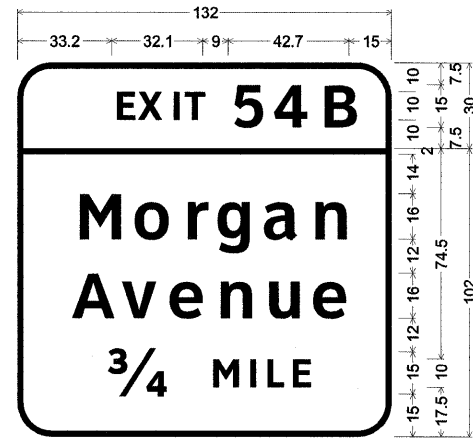


1532 + 00 (I-57 NB)

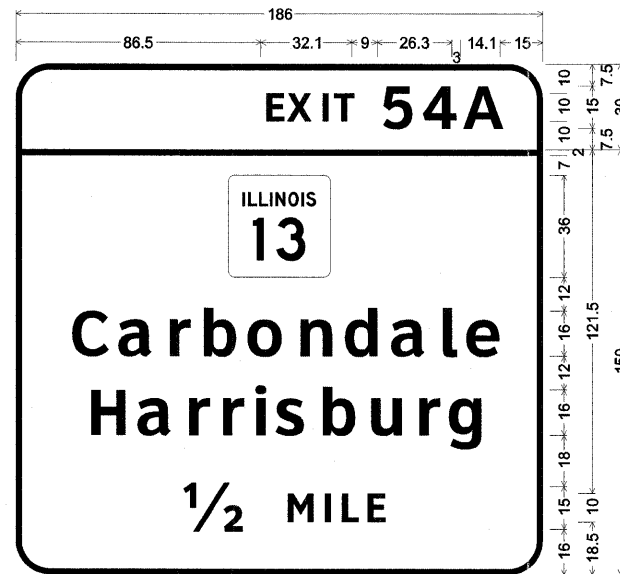


132
18.8 94.4 18.8
18.1 95.8 18.1
30.4 24.7 12 34.5 30.4
12.0" Radius, 2.0" Border, White on Green;
[EXIT 54B] ClearviewHwy-5-W;
12.0" Radius, 2.0" Border, White on Green;
[Morgan] ClearviewHwy-5-W;
[Avenue] ClearviewHwy-5-W;
[3/4 MILE] ClearviewHwy-5-W;
Table of widths and spaces.

E	X	I	T
33.2	6.4	2.2	8.6
5	4	4	15.0
9.0	10.3	4.3	11.8

-0.0	132.0	0.0			
M	o	r	g	a	n
18.8	14.7	5.7	12.3	5.5	7.3
A	v	e	n	u	e
18.1	15.0	2.5	12.2	3.6	11.8
3/4	M	I	L	E	
30.4	24.7	12.0	9.2	4.0	

1532 + 00 (I-57 NB)



186
86.5 32.1 9 26.3 14.1 15
75 36 75
17.4 151.2 17.4
23.6 138.8 23.6
57.4 24.7 12 34.5 57.4
12.0" Radius, 2.0" Border, White on Green;
[EXIT 54 A] ClearviewHwy-5-W;
12.0" Radius, 2.0" Border, White on Green;
[Carbondale] ClearviewHwy-5-W; [Harrisburg] ClearviewHwy-5-W;
[1/2 MILE] ClearviewHwy-5-W;
Table of widths and spaces.

E	X	I	T	5	4	A
86.5	6.3	2.2	8.7	2.8	1.9	3.0

-0.0	186.0	0.0							
75.0	36.0	75.0							
C	a	r	b	o	n	d	a	l	e
17.4	13.0	3.9	11.9	5.1	7.3	4.7	11.6	4.8	12.4
H	a	r	r	i	s	b	u	r	g
23.6	12.3	5.2	11.9	5.1	7.3	4.7	7.4	4.3	3.8
1/2	M	I	L	E					
57.4	24.7	12.0	9.2	4.0					

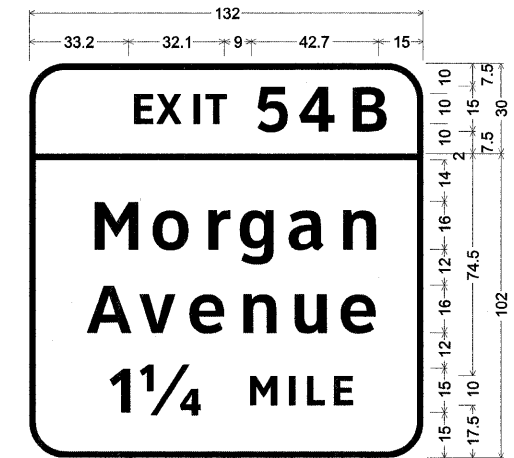
1541 + 82 (I-57 NB)



30
1.9" Radius, 0.8" Border, White on Blue;
[EXIT] ClearviewHwy-5-W;
[54A] ClearviewHwy-5-W;
Table of widths and spaces.

E	X	I	T
8.6	2.5	0.9	3.5
5	4	4	6.3
6.3	4.1	1.7	4.7

1561 + 41 (I-57 NB)



132
18.8 94.4 18.8
18.1 95.8 18.1
25.5 34.6 11.9 34.5 25.5
12.0" Radius, 2.0" Border, White on Green;
[EXIT 54B] ClearviewHwy-5-W;
12.0" Radius, 2.0" Border, White on Green;
[Morgan] ClearviewHwy-5-W;
[Avenue] ClearviewHwy-5-W;
[1 1/4 MILE] ClearviewHwy-5-W;
Table of widths and spaces.

E	X	I	T
33.2	6.3	2.2	8.7
5	4	4	15.0
9.0	10.3	4.3	11.8

-0.0	132.0	0.0			
M	o	r	g	a	n
18.8	14.7	5.7	12.3	5.5	7.3
A	v	e	n	u	e
18.1	15.0	2.5	12.2	3.6	11.8
1 1/4	M	I	L	E	
25.5	6.8	3.0	24.8		
11.9	9.2	4.0	1.9	4.1	

EFK Moen, LLC
Civil Engineering Design

FILE NAME = ...\\D978182-sht-sign044-066-Panels.dgn	USER NAME = Rob Heady	DESIGNED - LE/JD	REVISSED -	STATE OF ILLINOIS DEPARTMENT OF TRANSPORTATION	SIGN PANELS	F.A. RTE.	SECTION	COUNTY	TOTAL SHEETS	SHEET NO.
	PLOT SCALE = 50.0000 "/ IN.	DRAWN - MK	REVISSED -			* IXI-6-2HBK-2, HB-12; IX-DR-1	WILLIAMSON	968	468	
	PLCT DATE = 10/7/2011	CHECKED - SD	REVISSED -			* F.A.I. 57 AND F.A.P. 331	CONTRACT NO. 78182			
		DATE - 10/07/11	REVISSED -			ILLINOIS FED. AID PROJECT				
SCALE: NO SCALE SHEET NO. 13 OF 26 SHEETS STA. TO STA.										