


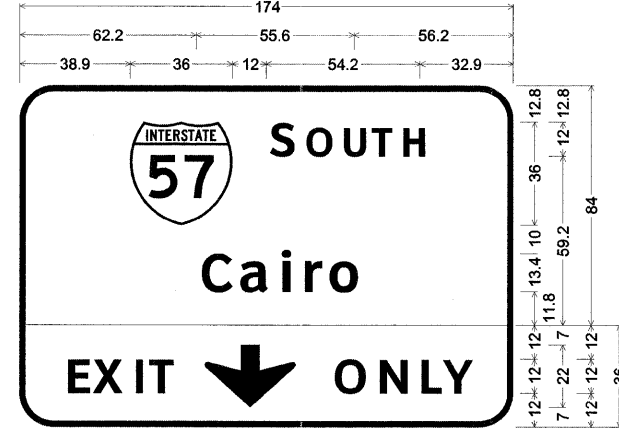
1799 + 76 (IL-13 EB)



12.0" Radius, 2.0" Border, White on Green;  
 Rectangle Green;  
 [Mt Vernon] ClearviewHwy-5-W;  
 [NEXT LEFT] ClearviewHwy-5-W;  
 Table of widths and spaces.

20.7	36.0	12.0	54.6	20.7
15.7	22.6	13.3	76.7	15.7
30.1	38.4	11.0	34.4	30.1
144				
12.8	36.0	12.8	102.0	
10.8	10.9	13.4	10.0	77.2
13.3	11.3	3.2	9.8	4.5
6.1	4.0	9.2	4.5	10.4
4.5	9.2	4.5	9.2	15.7
13.3	11.3	3.2	9.8	4.5
6.1	4.0	9.2	4.5	10.4
4.5	9.2	4.5	9.2	15.7
11.0	5.8	3.3	6.3	3.4
6.1	2.3	7.2	30.1	

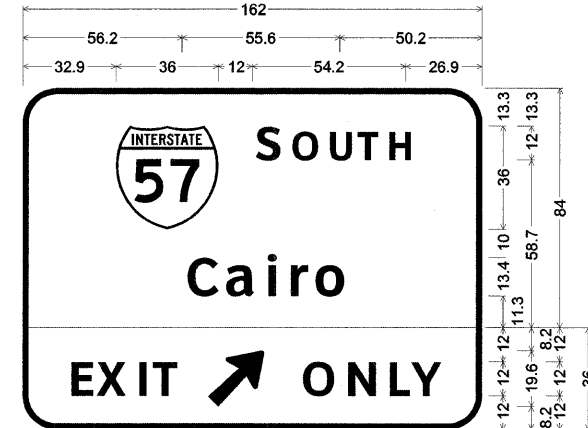
1799 + 76 (IL-13 EB)



12.0" Radius, 2.0" Border, White on Green;  
 Rectangle Green;  
 [Cairo] ClearviewHwy-5-W;  
 12.0" Radius, 2.0" Border, Black on Yellow;  
 [EXIT] ClearviewHwy-5-W; Down Arrow 22.0" 270°;  
 [ONLY] ClearviewHwy-5-W;  
 Table of widths and spaces.

38.9	36.0	12.0	54.2	32.9
62.2	10.8	3.3	9.9	3.9
3.2	4.7	6.1	3.4	10.3
56.2	14.8	7.6	2.6	10.4
3.3	2.3	3.6	8.7	12.0
32.0	12.0	11.1	4.4	9.9
4.8	7.0	2.2	10.5	14.8

1808 + 33 (IL-13 EB)



12.0" Radius, 2.0" Border, White on Green;  
 Rectangle Green;  
 [Cairo] ClearviewHwy-5-W;  
 12.0" Radius, 2.0" Border, Black on Yellow;  
 [EXIT] ClearviewHwy-5-W; Arrow 80 - 25.0" 45°;  
 [ONLY] ClearviewHwy-5-W;  
 Table of widths and spaces.

32.9	36.0	12.0	54.2	26.9
56.2	10.8	3.3	9.9	3.9
3.2	4.7	6.1	3.4	10.3
50.2	15.0	7.6	2.6	10.4
3.3	2.3	3.6	8.7	12.0
19.6	12.0	11.2	4.3	9.9
4.8	7.0	2.2	10.5	15.0

**EFK Moen, LLC**  
 Civil Engineering Design

FILE NAME = ... \D979182-sht-sign044-068-Panels.dgn	USER NAME = Rob Heady	DESIGNED - LE/JD	REVISED -	<b>STATE OF ILLINOIS DEPARTMENT OF TRANSPORTATION</b>	<b>SIGN PANELS</b>	F.A. RTE.	SECTION	COUNTY	TOTAL SHEETS	SHEET NO.
PLOT SCALE = 50,0000' / IN.	DRAWN - MK	CHECKED - SD	REVISED -			* IX1-6-2HBK-2, HB-1,2; IX-1JR-1	WILLIAMSON	968	473	
PLOT DATE = 10/7/2011	DATE - 10/07/11	REVISED -	REVISED -			* F.A.I. 57 AND F.A.P. 331	CONTRACT NO. 78182	ILLINOIS FED. AID PROJECT		
SCALE: NO SCALE		SHEET NO. 18 OF 26 SHEETS				STA. TO STA.				