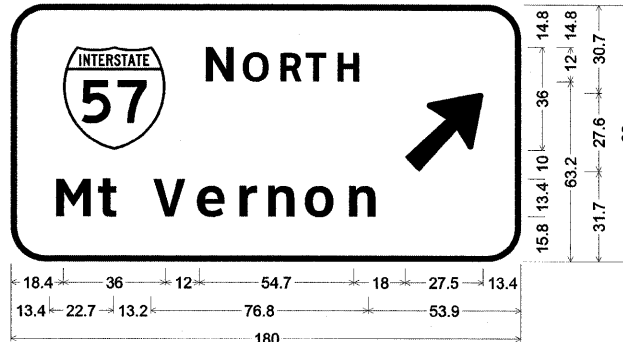



1819 + 67 (IL-13 WB)



12.0" Radius, 2.0" Border, White on Green;
 Rectangle Green;
 [Mt Vernon] ClearviewHwy-5-W; Arrow 160 - 35.0° 45°;
 Table of widths and spaces.

18.4	36.0	12.0	54.7	18.0	27.5	13.4
13.4	22.7	13.2	76.8	53.9		
180						
13.4	12.3	3.8	6.6			
13.2	11.3	3.3	9.8	4.5	6.1	3.9
9.3	4.5	10.3	4.5	9.3	53.9	


833 + 55 (IL-13 WB)



12.0" Radius, 2.0" Border, White on Green;
 Rectangle Green;
 [Cairo] ClearviewHwy-5-W;
 [NEXT LEFT] ClearviewHwy-5-W;
 Table of widths and spaces.

14.9	36.0	12.0	54.2	14.9
38.2	10.8	3.3	9.9	3.9
3.2	4.7	6.1	3.4	10.3
38.2				
24.1	8.2	4.0	6.4	2.2
8.6	1.8	7.2		
11.0	5.8	3.3	6.3	3.4
6.1	2.3	7.2	24.1	

833 + 55 (IL-13 WB)



12.0" Radius, 2.0" Border, White on Green;
 Rectangle Green;
 [Mt Vernon] ClearviewHwy-5-W;
 [NEXT RIGHT] ClearviewHwy-5-W;
 Table of widths and spaces.

20.7	36.0	12.0	54.6	20.7
15.7	22.6	13.3	76.7	15.7
144				
15.7	12.2	3.9	6.5	
13.3	11.3	3.2	9.8	4.5
6.1	4.0	9.2	4.5	10.4
4.5	9.2	4.5	9.2	15.7
24.0	8.3	4.0	6.3	2.2
8.6	1.8	7.2		
11.0	7.5	3.4	2.0	3.6
8.6	3.6	7.7	3.0	7.2
24.0				

EFK•Moen, LLC
 Civil Engineering Design

FILE NAME =	USER NAME = Rob Heady	DESIGNED - LE/JD	REVISED -	STATE OF ILLINOIS DEPARTMENT OF TRANSPORTATION	SIGN PANELS	SCALE: NO SCALE SHEET NO. 21 OF 26 SHEETS STA. TO STA.	F.A. RTE.	SECTION	COUNTY	TOTAL SHEETS	SHEET NO.
...D978182-shr-sign-044-068-Panels.dgn		DRAWN - MK	REVISED -				•	(X1-6-2)HBK-2, HB-1,2; (IX-1)R-1	WILLIAMSON	968	476
	PLOT SCALE = 50.0000 / IN.	CHECKED - SD	REVISED -				• F.A.I. 57 AND F.A.P. 331	CONTRACT NO. 78182			
	PLOT DATE = 10/7/2011	DATE - 10/07/11	REVISED -				ILLINOIS FED. AID PROJECT				