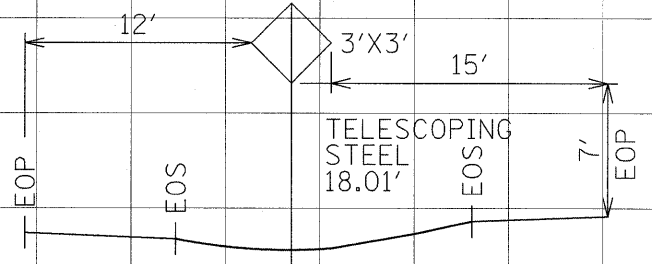


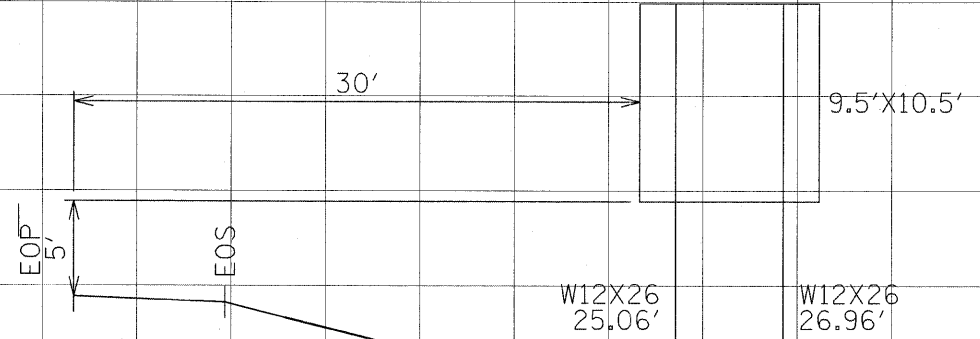
DATE _____ BY _____
 SURVEYED _____ PLOTTED _____
 ORIGINAL SURVEY _____ NOTE BOOK _____
 NO. _____ AREAS CHECKED _____

DATE _____ BY _____
 SURVEYED _____ PLOTTED _____
 ORIGINAL SURVEY _____ NOTE BOOK _____
 NO. _____ AREAS CHECKED _____

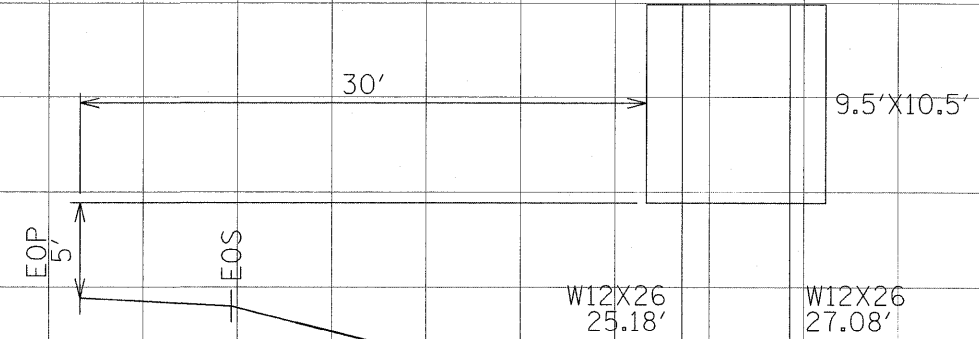
STA. 18+75, RT
RAMP B



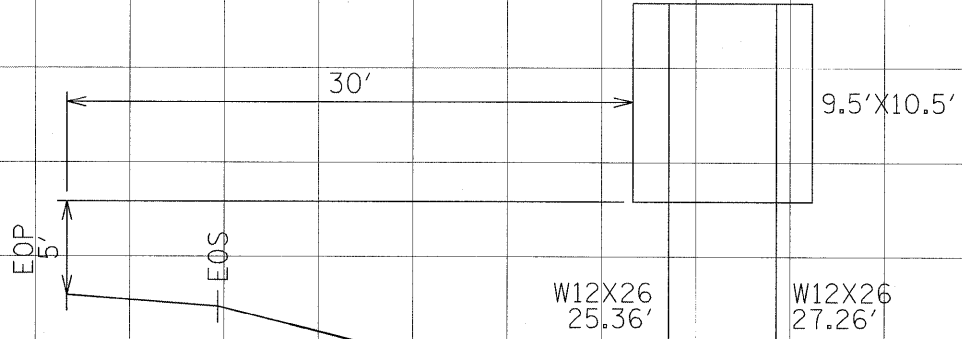
STA. 13+00, RT
RAMP B



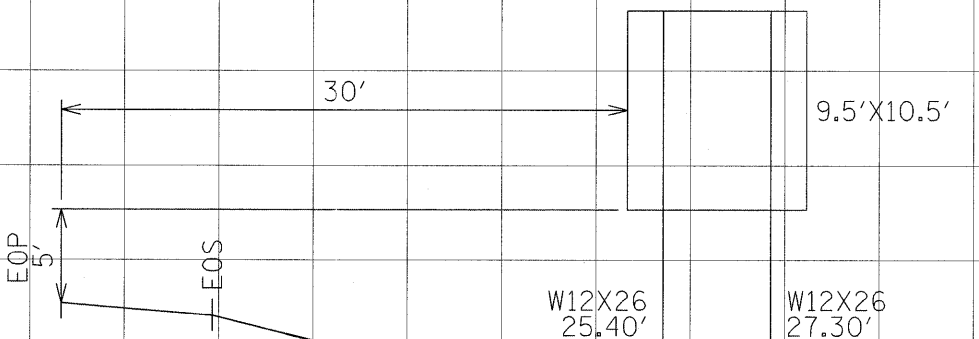
STA. 12+00, RT
RAMP B



STA. 11+00, RT
RAMP B



STA. 10+00, RT
RAMP B



EFK Moen, LLC
Civil Engineering Design

FILE NAME = ...ND978182-sht-sign188-122-Ground Mount Xsec.dgn	USER NAME = Brad Downen	DESIGNED - JD	REVISED -	STATE OF ILLINOIS DEPARTMENT OF TRANSPORTATION	GROUND MOUNT SIGN CROSS SECTIONS	F.A. RTE.	SECTION	COUNTY	TOTAL SHEETS	SHEET NO.	
PLOT SCALE = 5.0000' / IN.	DRAWN - MK	REVISED -	• OX1-6-2HMK-2,HB-1,2(1X)-1R-1			WILLIAMSON	968	534			
PLOT DATE = 10/10/2011	CHECKED - SD	REVISED -	• F.A.I. 57 AND F.A.P. 331			CONTRACT NO. 78182					
	DATE - 10/07/11	REVISED -	ILLINOIS FED. AID PROJECT								
					SCALE: 1" = 1'	SHEET NO. 14 OF 15 SHEETS		STA.	TO STA.		