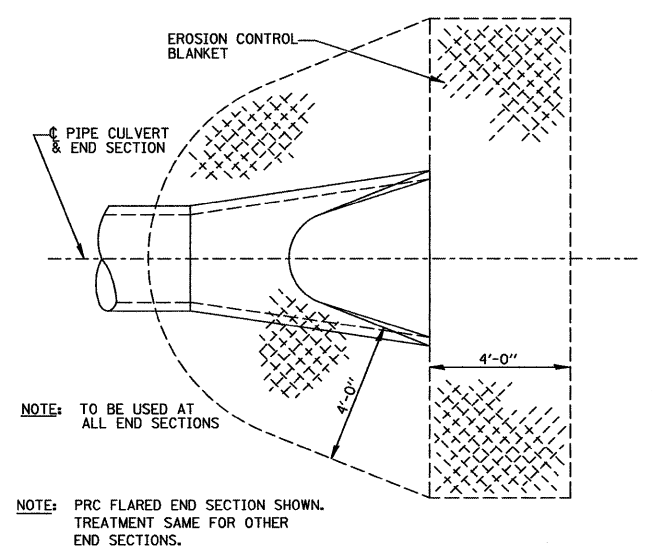


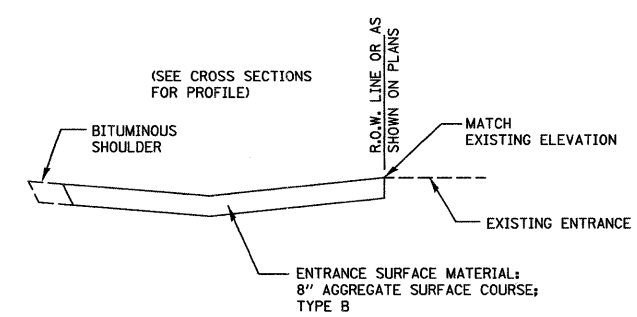
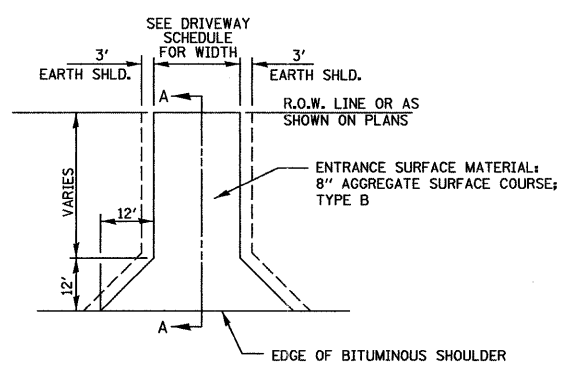
CHAMBLIN & ASSOCIATES, INC. © 2010
 Drawing Name: G:\Users\A\G669-00-Morris-Stu\CAD\PLANS-STU\038-DETAILS.dwg, Last Modified: Sep 22, 2011 - 10:30am, Plotted on: Oct 13, 2011 - 12:30pm by nansig



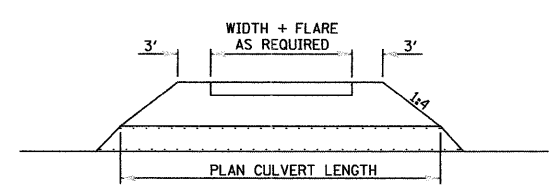
NOTE: TO BE USED AT ALL END SECTIONS
 NOTE: PRC FLARED END SECTION SHOWN. TREATMENT SAME FOR OTHER END SECTIONS.

DETAIL OF EROSION CONTROL BLANKET LINING AROUND END SECTION

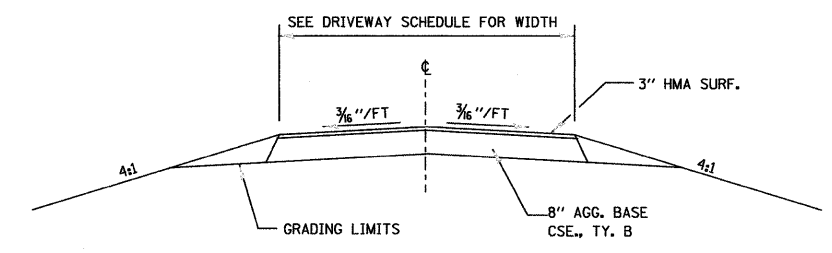
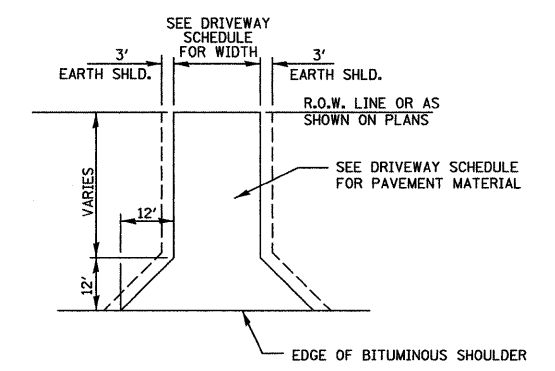
251-2



SECTION A-A



FIELD ENTRANCE DETAIL



COMMERCIAL ENTRANCE

DRAWN BY: CHAMS	REVISIONS			
CHECKED BY: JKC	LEVEL	BY	DATE	DESCRIPTION
DATE: 10/11				

CHAMBLIN ASSOCIATES
 PERU MORRIS ILLINOIS

FAU 5952 (US 6)
 SECTION 10-00083-00-TL
 CITY OF MORRIS
 GRUNDY COUNTY

DETAILS

CONSTRUCTION PLANS
 CONTRACT NO. 87486
 CURRENT AS OF: 10/11
 SCALE: AS NOTED SHEET 38
 FILE NO.: 6969.00 Y- OF 70