

F.A. RTE.	SECTION	COUNTY	TOTAL SHEETS	SHEET NO.
	08-00032-00-SW	FULTON	16	1
		ILLINOIS	CONTRACT NO. 89569	

**INDEX OF SHEETS**

- 1 COVER SHEET
- 2 GENERAL NOTES, SUMMARY OF QUANTITIES, SCHEDULE OF QUANTITIES
- 3 TYPICAL SECTIONS
- 4 ALIGNMENT, TIES, AND BENCHMARKS
- 5-8 PLAN AND PROFILE
- 9 VEHICLE CONTROL BOLLARD DETAIL
- 10-16 CROSS SECTIONS

**HIGHWAY STANDARDS**

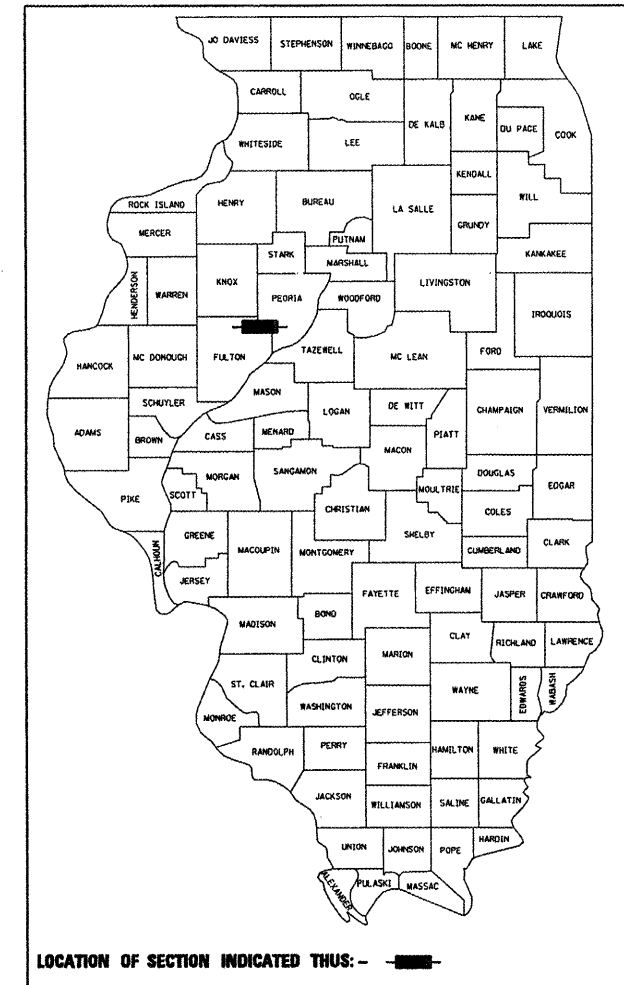
- 000001-06 STANDARD SYMBOLS, ABBREVIATIONS AND PATTERNS
- 001006 DECIMAL OF AN INCH AND OF A FOOT
- 424001-06 PERPENDICULAR CURB RAMPS FOR SIDEWALKS
- 606001-04 CONCRETE CURB TYPE B AND COMBINATION CONCRETE CURB AND GUTTER
- 701001-02 OFF-RD OPERATIONS, 2L, 2W, MORE THAN 15' (4.5m) AWAY
- 701006-03 OFF-RD OPERATIONS, 2L, 2W, 15' (4.5m) TO 24" (600 mm) FROM PAVEMENT EDGE
- 701011-02 OFF-RD MOVING OPERATIONS, 2L, 2W, DAY ONLY
- 701301-04 LANE CLOSURE, 2L, 2W, SHORT TIME OPERATIONS
- 701501-06 URBAN LANE CLOSURE, 2L, 2W, UNDIVIDED
- 701901-02 TRAFFIC CONTROL DEVICES

**STATE OF ILLINOIS**  
**DEPARTMENT OF TRANSPORTATION**  
**SAFE ROUTES TO SCHOOL**

**PROPOSED**  
**HIGHWAY PLANS**  
**FOR LOCAL IMPROVEMENT**

**WILSON STREET**  
**CITY OF FARMINGTON**  
**SECTION 08-00032-00-SW**  
**PROJECT SRTS-4008(090)**  
**FULTON / PEORIA COUNTIES**  
**JOB NO. C-40-033-08**

PROJECT DESCRIPTION: CONSTRUCTION OF MULTI-USE  
 PATH FROM JACOB'S PARK TO FARMINGTON SC.100L



ENGINEERS SIGNATURE BOX

**JEFFRY D. SPILLER**  
 062-057630  
 LICENSED PROFESSIONAL ENGINEER OF ILLINOIS

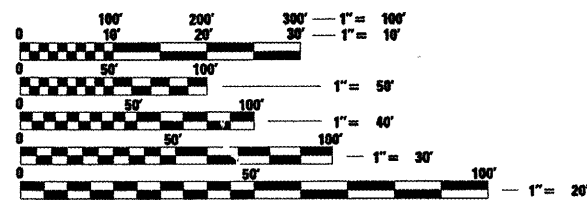
DATE SIGNED: 11/10/11

JEFFRY D. SPILLER, P.E.  
 IL. REG. NO. 062-057630  
 EXP. DATE: 11/30/2011

PREPARED BY:

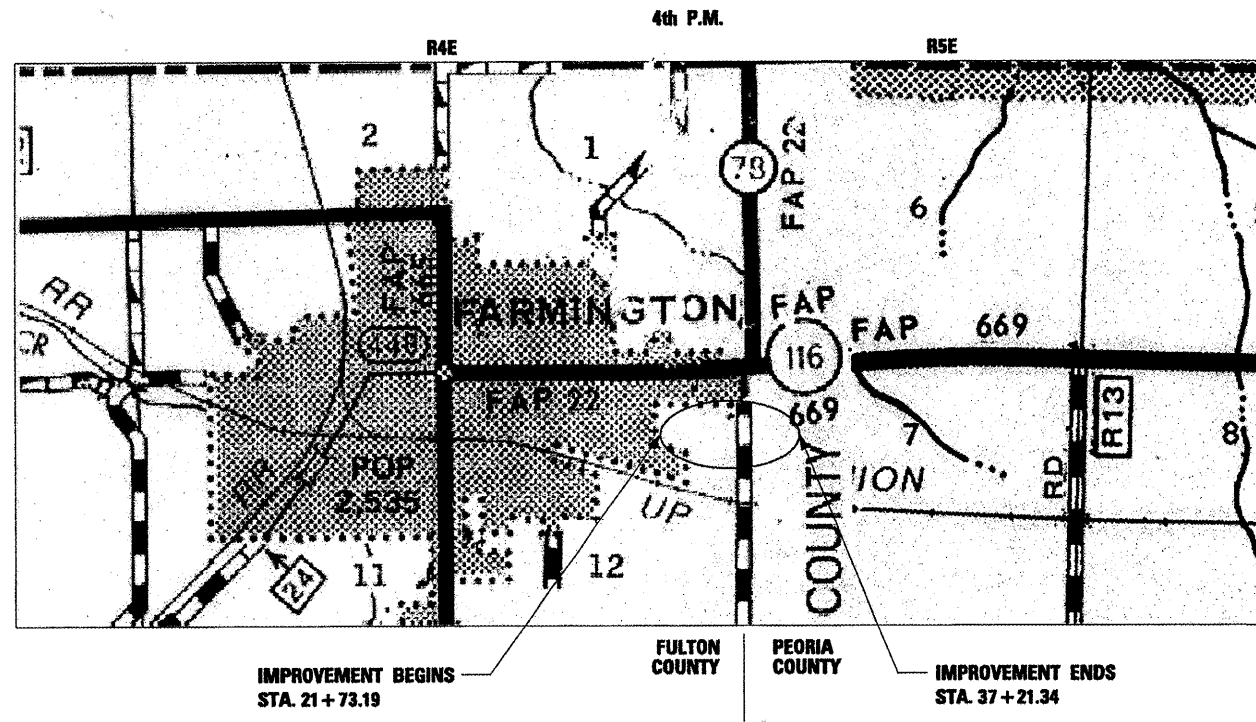


7615 NORTH HARKER DRIVE  
 PEORIA, ILLINOIS 61615  
 TEL 309-693-7615  
 FAX 309-693-7616  
 CONTACT: GEORGE MERKLE



FULL SIZE PLANS HAVE BEEN PREPARED USING STANDARD ENGINEERING SCALES. REDUCED SIZED PLANS WILL NOT CONFORM TO STANDARD SCALES. IN MAKING MEASUREMENTS ON REDUCED PLANS, THE ABOVE SCALES MAY BE USED.

J.U.L.I.E.  
 JOINT UTILITY LOCATION INFORMATION FOR EXCAVATION  
 1-800-892-0123  
 OR 811



GROSS LENGTH = 1548.15 FT. = 0.293 MILE  
 NET LENGTH = 1499.35 FT. = 0.284 MILE

STATE OF ILLINOIS  
 DEPARTMENT OF TRANSPORTATION  
 DIVISION OF HIGHWAYS

APPROVED: 11/19/2011  
*C. "Bud" Stalvey*  
 CITY OF FARMINGTON

PASSED: 11/10/2011  
*[Signature]*  
 DISTRICT FOUR ENGINEER OF LOCAL ROADS AND STREETS

RELEASED FOR BID BASED ON LIMITED REVIEW  
 NOV 14 20 11  
 DEPUTY DIRECTOR OF HIGHWAYS, REGION THREE ENGINEER

**PRINTED BY THE AUTHORITY**  
**OF THE STATE OF ILLINOIS**