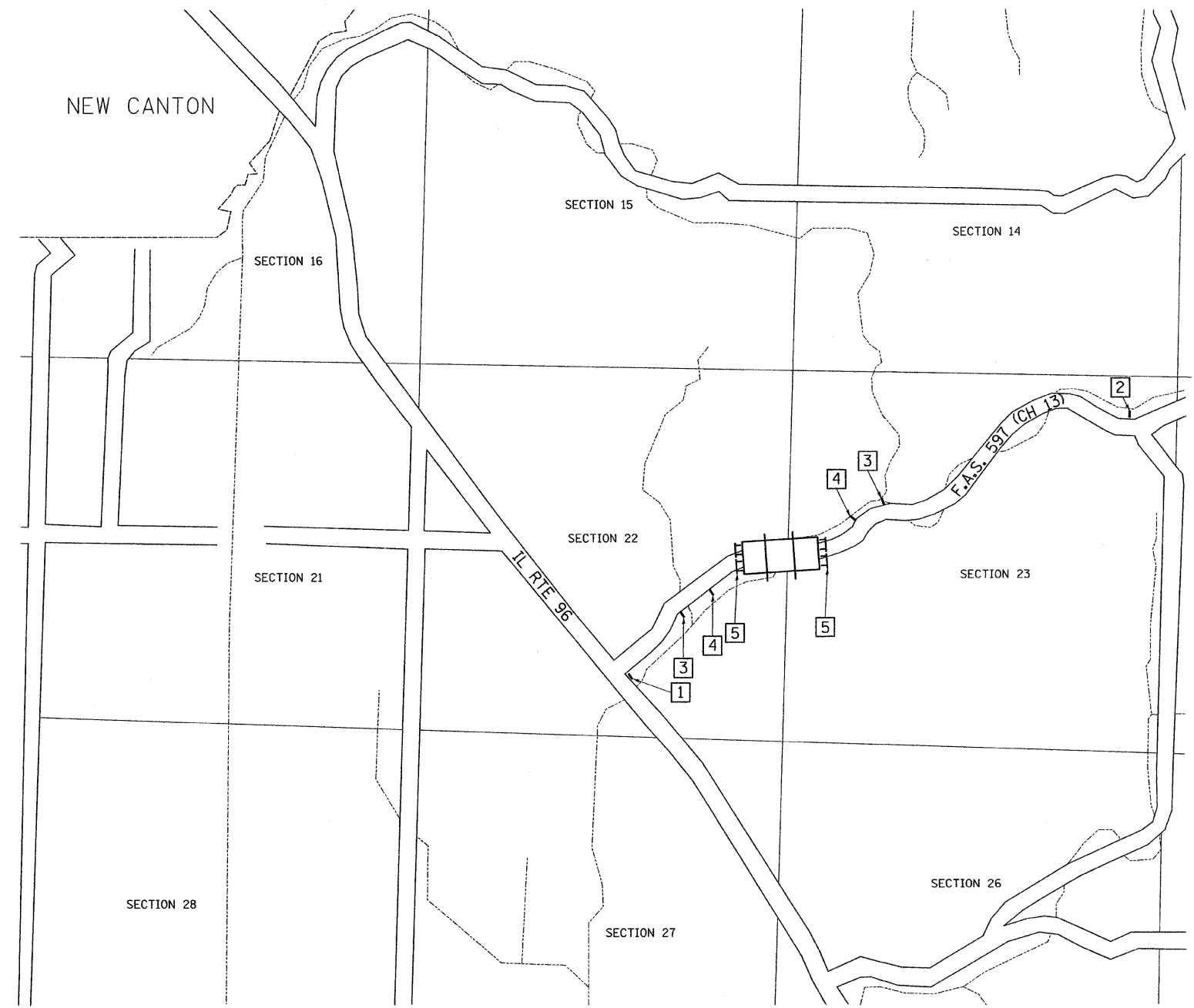


R 6 W, 4th PM

NEW CANTON



- 1

ROAD CLOSED  
1/2 MILE AHEAD  
LOCAL TRAFFIC ONLY

R11-3

ROAD CLOSED  
1/2 MILES AHEAD  
LOCAL TRAFFIC ONLY
- 2

ROAD CLOSED  
1 MILE AHEAD  
LOCAL TRAFFIC ONLY

R11-3

ROAD CLOSED  
1 MILE AHEAD  
LOCAL TRAFFIC ONLY
- 3

ROAD  
CLOSED  
AHEAD

W20-3

ROAD CLOSED  
AHEAD
- 4

ROAD  
CLOSED  
500 FT

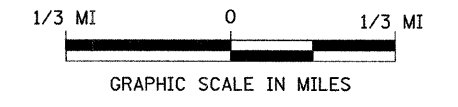
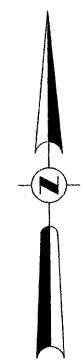
W20-3

ROAD CLOSED  
500 FT
- 5

|||

TYPE III BARRICADES

SEE STANDARD BLR 21  
AND SPECIAL PROVISIONS



FILE NAME = V:\Bridge\2698-Pike\2698h001.dgn	USER NAME = cthomas	DESIGNED -	REVISED -	<b>PIKE COUNTY COUNTY HIGHWAY 13 OVER BREWSTER CREEK</b>	<b>TRAFFIC CONTROL PLAN</b>	F.A.S. RTE. 597	SECTION 09-00083-00-BR	COUNTY PIKE	TOTAL SHEETS 26	SHEET NO. 4
PLOT SCALE = 1.0000 "/td> <td>CHECKED -</td> <td>REVISED -</td> <td colspan="2">SCALE: NONE      SHEET NO. 1 OF 1 SHEETS      STA. 15+00.00 TO STA. 25+00.00</td> <td colspan="5">CONTRACT NO. 93550</td>		CHECKED -	REVISED -	SCALE: NONE      SHEET NO. 1 OF 1 SHEETS      STA. 15+00.00 TO STA. 25+00.00		CONTRACT NO. 93550				
PLOT DATE = 3/28/2011		DATE = 03/02/09	REVISED -			FED. ROAD DIST. NO. 7 ILLINOIS      FED. AID PROJECT BRS-099711031				