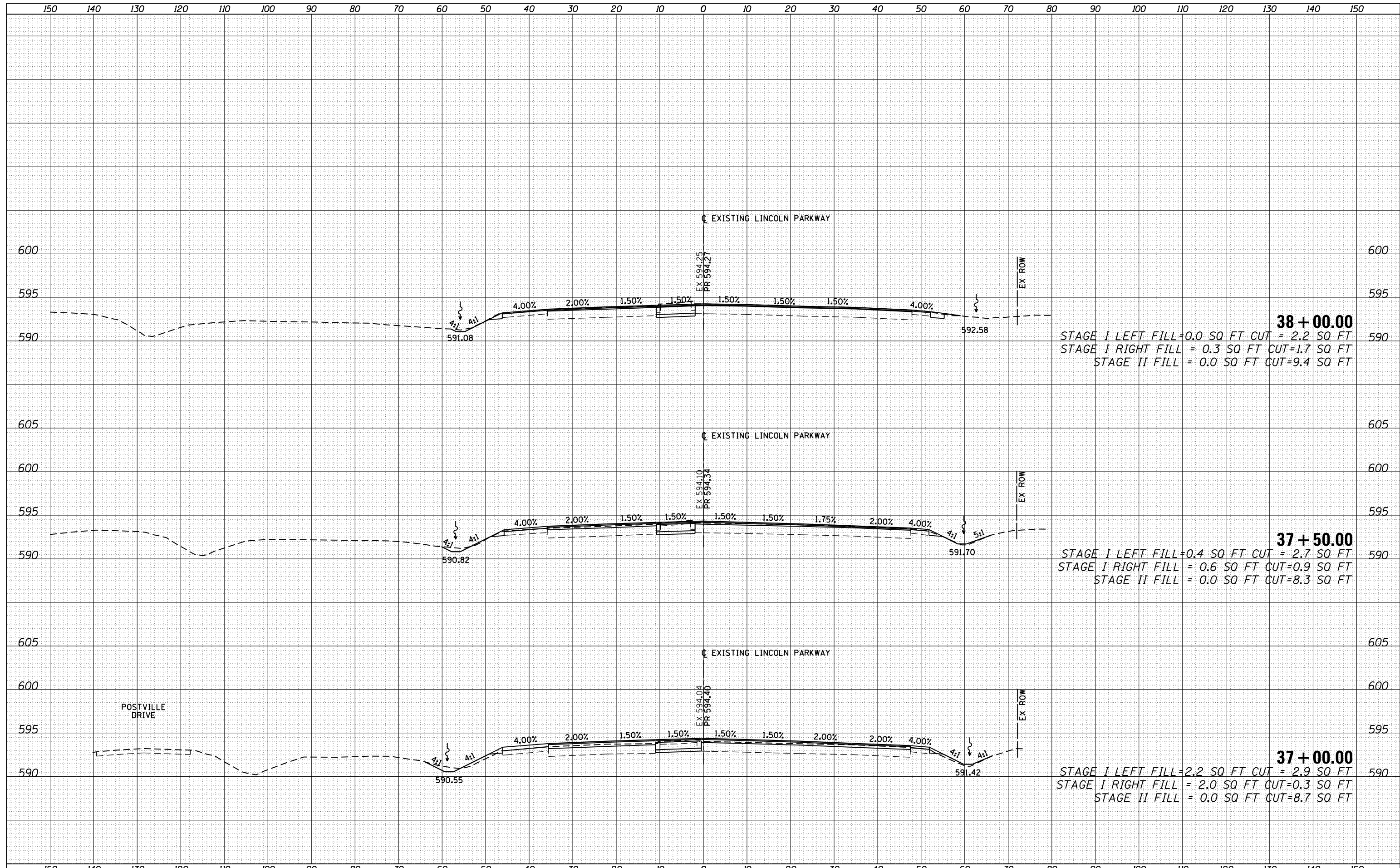


DATE	
BY	
FINAL SURVEY	
SURVEYED	
NOTE BOOK	
PLOTTED	
TEMPLATE	
AREAS CHECKED	
NO.	

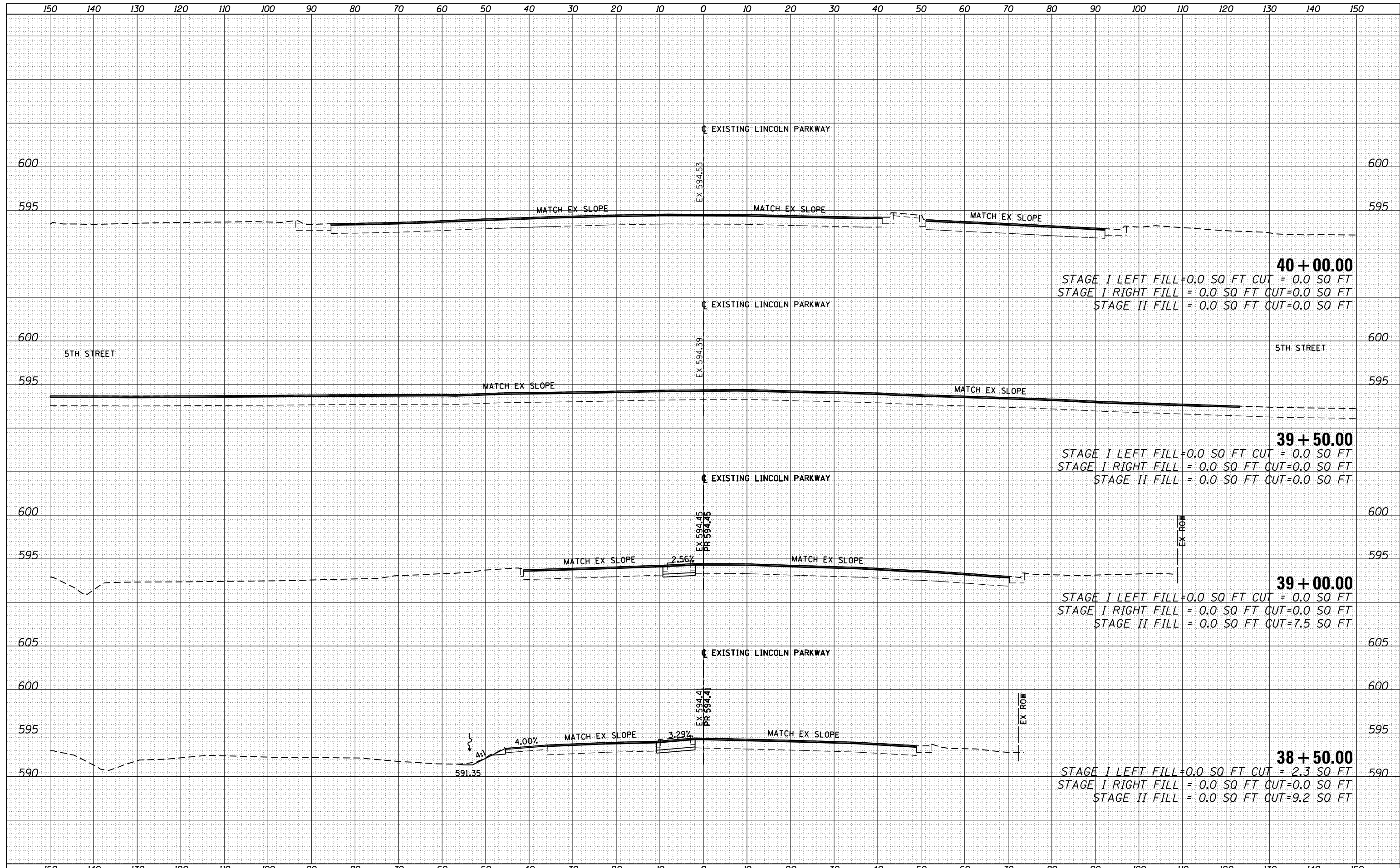
DATE	
BY	
ORIGINAL SURVEY	
SURVEYED	
NOTE BOOK	
PLOTTED	
TEMPLATE	
AREAS CHECKED	
NO.	



FILE NAME =	USER NAME = whitlingme	DESIGNED -	REVISOR -	STATE OF ILLINOIS DEPARTMENT OF TRANSPORTATION	CROSS SECTIONS I-55 BUSINESS LOOP/LINCOLN PARKWAY				F.A.U. R.E.	SECTION	COUNTY	TOTAL SHEETS	SHEET NO.
p:\11084EBIDINTEG\Illinois.gov\PIWIDOT\Documents\IDOT Offices\District 6\Projects\0672E02\CADD\Drawings\0672E02-sht-20-xsec-1558.dwg		DRAWN	REVISOR		7706	•	LOGAN	343	301				
Xsection Lincoln Parkway	PLOT SCALE = 20.0000' / in.	CHECKED -	REVISOR -		SCALE: SHEET OF SHEETS STA. 37+00.00 TO STA. 38+00.00				ILLINOIS FED. AID PROJECT CONTRACT NO. 72E02				
	PLOT DATE = 10/21/2016	DATE -	REVISOR -		(22)RS-6, MED & (23) RS-5								

DATE	
BY	
ORIGINAL SURVEY	
SURVEYED	
PLOTTED	
TEMPLATE	
AREAS	
AREAS CHECKED	
NO.	


DATE	
BY	
ORIGINAL SURVEY	
SURVEYED	
PLOTTED	
TEMPLATE	
AREAS	
AREAS CHECKED	
NO.	



FILE NAME =	USER NAME = whitlingme	DESIGNED -	REVISED -	STATE OF ILLINOIS DEPARTMENT OF TRANSPORTATION	CROSS SECTIONS			F.A.U. RE.	SECTION	COUNTY	TOTAL SHEETS	SHEET NO.
p:\11084EBIDINTEG\Illinois.gov\PIDOT\Documents\IDOT Offices\District 6\Projects\0672E02\CADD\Drawings\0672E02-sht-20-xsec-1558.dwg		DRAWN	REVISED		I-55 BUSINESS LOOP LINCOLN PARKWAY			7706	•	LOGAN	343	302
Xsection Lincoln Parkway	PLOT SCALE = 20.0000' / in.	CHECKED -	REVISED -		SCALE:	SHEET	OF	SHEETS	STA. 38+50.00	TO STA. 40+00.00	ILLINOIS FED. AID PROJECT	
	PLOT DATE = 10/21/2016	DATE -	REVISED -								CONTRACT NO. 72E02	

DATE	
BY	
FINAL SURVEY	SURVEYED
NOTE BOOK	PLOTTED
NO.	TEMPLATE
	AREAS
	CHECKED

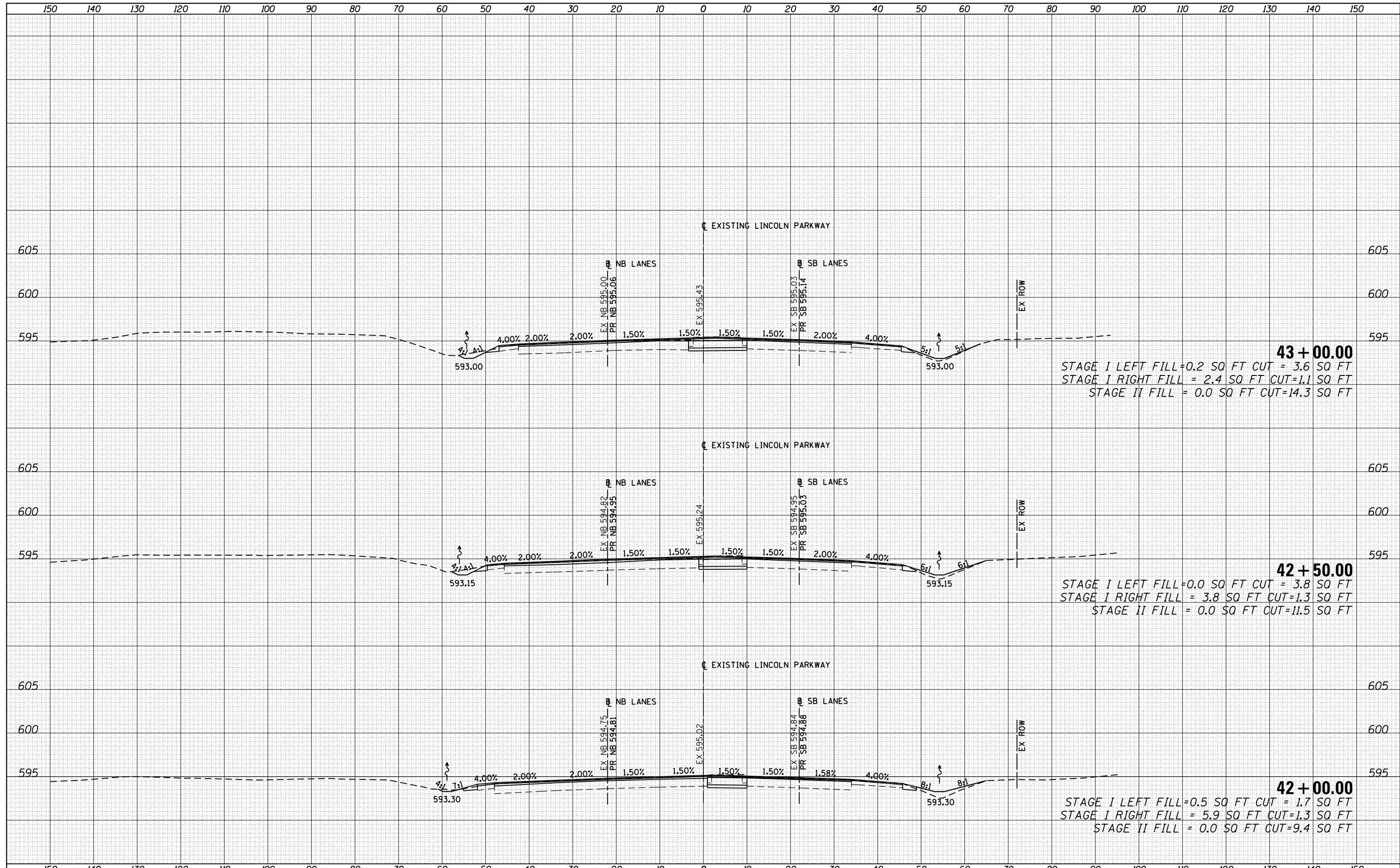
DATE	
BY	
ORIGINAL SURVEY	SURVEYED
NOTE BOOK	PLOTTED
NO.	TEMPLATE
	AREAS
	CHECKED



FILE NAME =	USER NAME = whitlingme	DESIGNED -	REVISED -	STATE OF ILLINOIS DEPARTMENT OF TRANSPORTATION	CROSS SECTIONS I-55 BUSINESS LOOP LINCOLN PARKWAY				F.A.U. RTE.	SECTION	COUNTY	TOTAL SHEETS	SHEET NO.
p:\11084EBIDINTEG\Illinois.gov\PIDOT\Documents\NIDOT Offices\District 6\Projects\0672E02\CADD\Drawings\0672E02-sht-20-xsec-155B		DRAWN	REVISED		7706	.	LOGAN	343	303				
Xsection Lincoln Parkway	PLOT SCALE = 20.0000' / in.	CHECKED -	REVISED -		SCALE: SHEET OF SHEETS STA. 40+50.00 TO STA. 41+50.00				ILLINOIS FED. AID PROJECT				
	PLOT DATE = 10/21/2016	DATE -	REVISED -		CONTRACT NO. 72E02				• (22)RS-6, MED & (23) RS-5				

DATE	
BY	
FINAL SURVEY	SURVEYED
NOTE BOOK	PLOTTED
NO.	TEMPLATE
	AREAS CHECKED

DATE	
BY	
ORIGINAL SURVEY	SURVEYED
NOTE BOOK	PLOTTED
NO.	TEMPLATE
	AREAS CHECKED

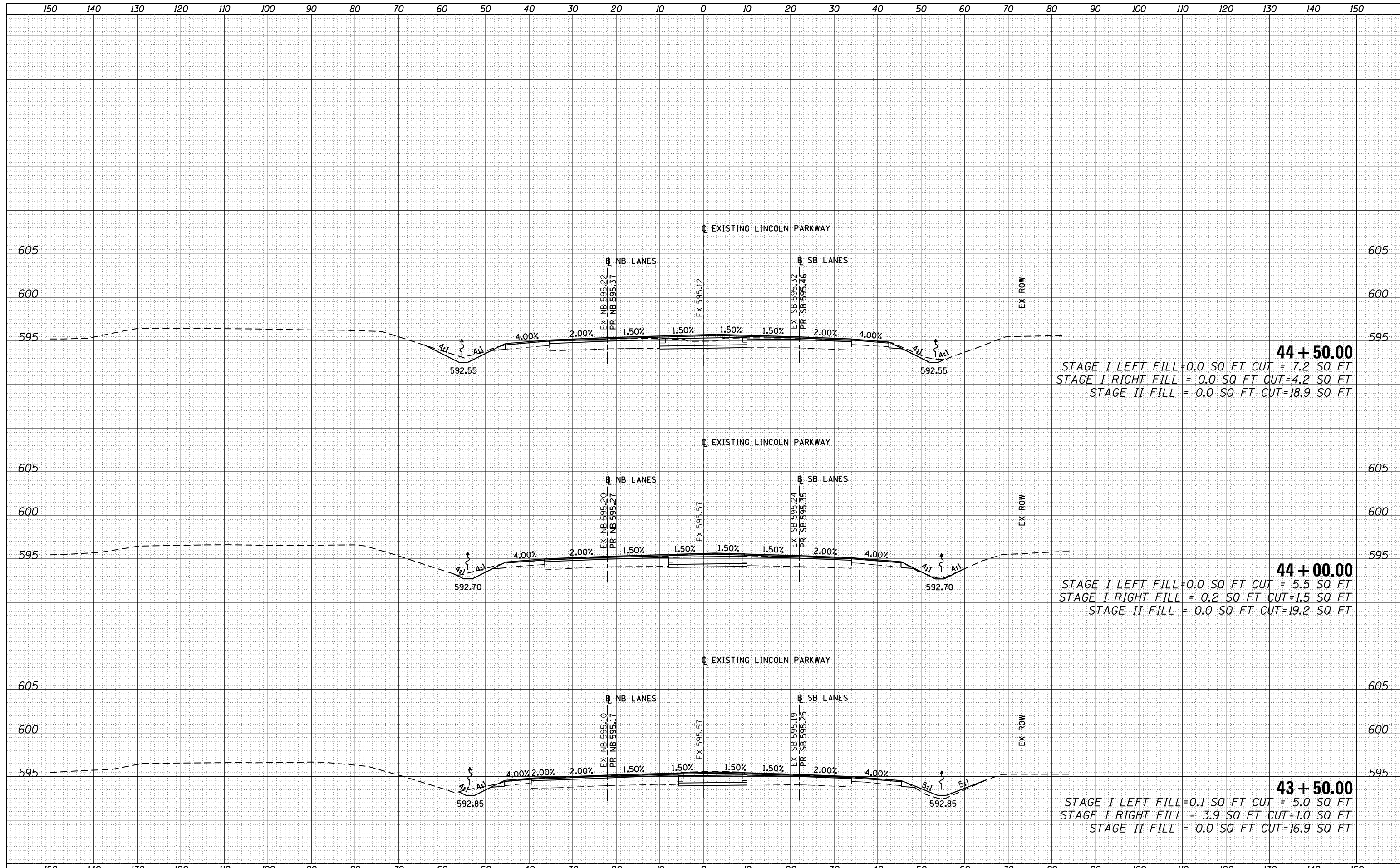


FILE NAME =	USER NAME = whitlingme	DESIGNED -	REVISED -	STATE OF ILLINOIS DEPARTMENT OF TRANSPORTATION	CROSS SECTIONS I-55 BUSINESS LOOP/LINCOLN PARKWAY				F.A.U. R.T.E.	SECTION	COUNTY	TOTAL SHEETS	SHEET NO.
p:\11084EBIDINTEG\Illinois.gov\PIDOT\Documents\IDOT Offices\District 6\Projects\0672E02\CADD\Drawings\0672E02-sht-20-xsec-155B		DRAWN -	REVISED -		7706	•	LOGAN	343	304				
	PLOT SCALE = 20.0000' / in.	CHECKED -	REVISED -		CONTRACT NO. 72E02								
xsection Lincoln Parkway	PLOT DATE = 10/21/2016	DATE -	REVISED -		SCALE:	SHEET	OF	SHEETS	STA. 42+00.00	TO	STA. 43+00.00	ILLINOIS FED. AID PROJECT	

• (22)RS-6, MED & (23) RS-5

DATE	
BY	
FINAL SURVEY	
PLOTTED	
NOTE BOOK	
AREAS CHECKED	
NO.	

DATE	
BY	
ORIGINAL SURVEY	
PLOTTED	
NOTE BOOK	
AREAS CHECKED	
NO.	

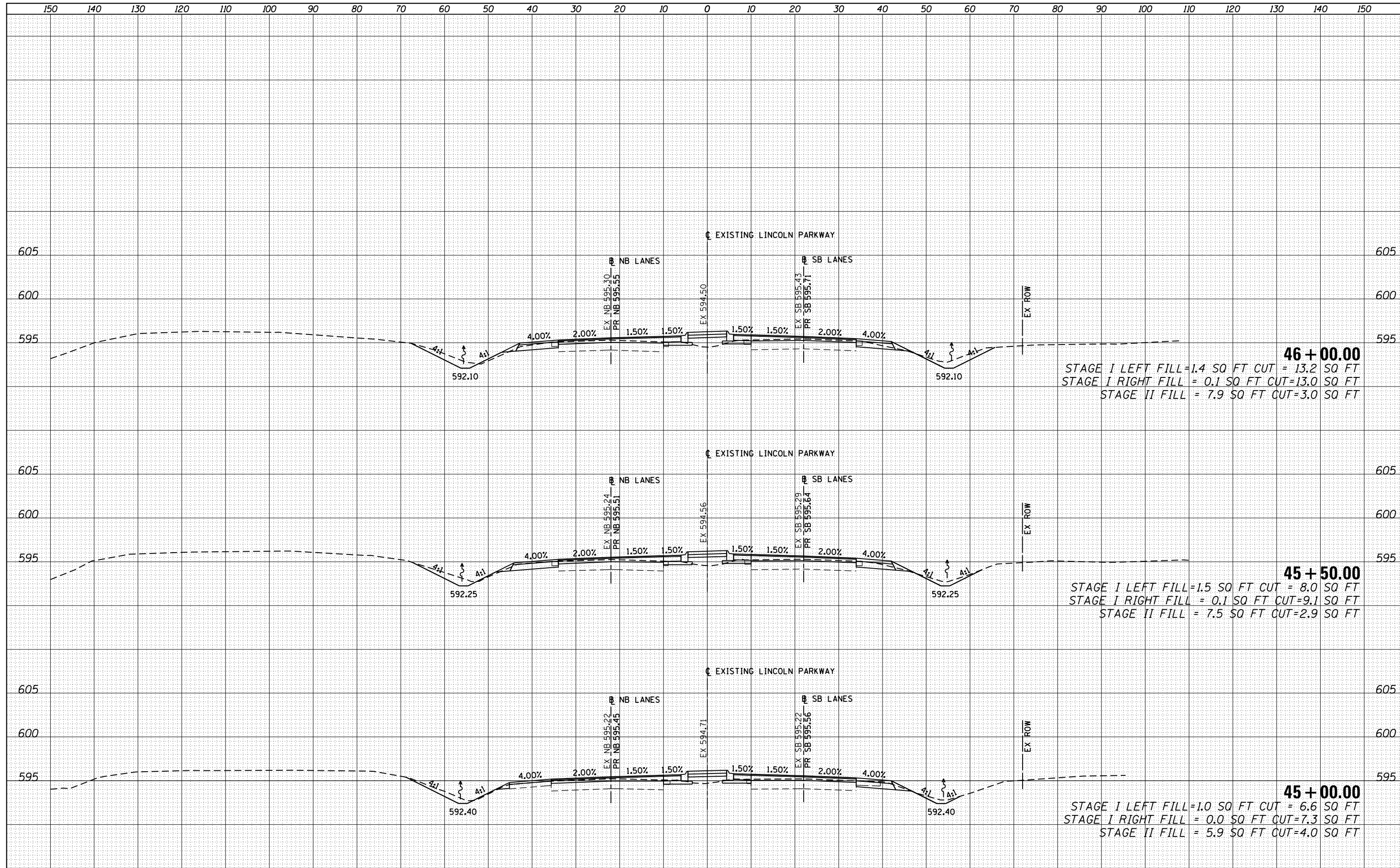


FILE NAME =	USER NAME = whitlingme	DESIGNED -	REVISED -	STATE OF ILLINOIS DEPARTMENT OF TRANSPORTATION	CROSS SECTIONS			F.A.U. R.T.E.	SECTION	COUNTY	TOTAL SHEETS	SHEET NO.
p:\11084EBIDINTEG\Illinois.gov\PIDOT\Documents\IDOT Offices\District 6\Projects\0672E02\CADD\Drawings\0672E02-sht-20-xsec-1558	PLLOT SCALE = 20.0000' / in.	CHECKED -	REVISED -		I-55 BUSINESS LOOP LINCOLN PARKWAY			7706	.	LOGAN	343	305
Xsection Lincoln Parkway	PLLOT DATE = 10/21/2016	DATE -	REVISED -		SCALE:	SHEET	OF	SHEETS	STA. 43+50.00	TO STA. 44+50.00	ILLINOIS FED. AID PROJECT	
CONTRACT NO. 72E02												

• (22)RS-6, MED & (23) RS-5

DATE	
BY	
FINAL SURVEY	SURVEYED
NOTE BOOK	PLOTTED
NO.	AREAS CHECKED

DATE	
BY	
ORIGINAL SURVEY	SURVEYED
NOTE BOOK	PLOTTED
NO.	AREAS CHECKED

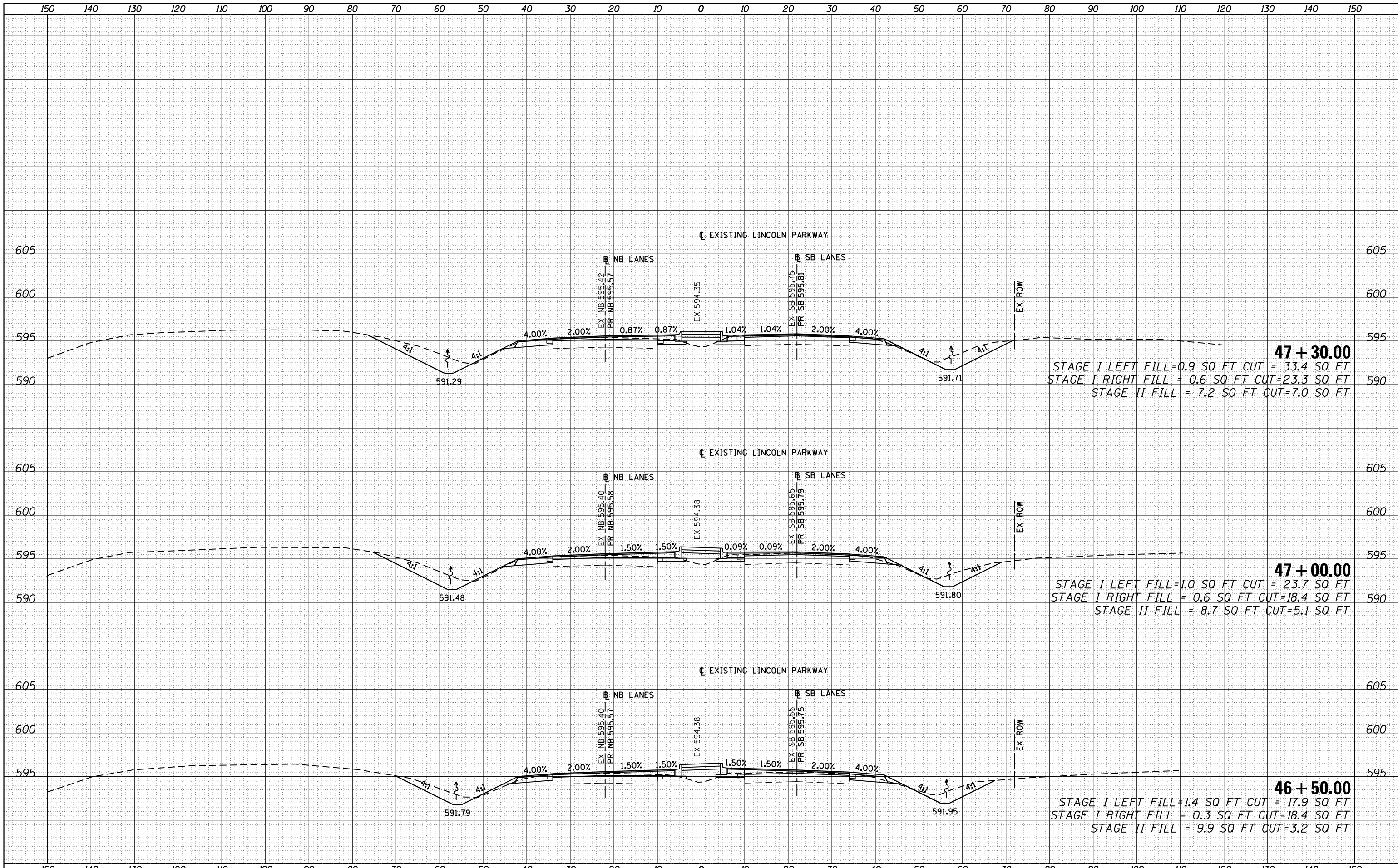


FILE NAME =	USER NAME = whitlingme	DESIGNED -	REVISOR -	STATE OF ILLINOIS DEPARTMENT OF TRANSPORTATION	CROSS SECTIONS I-55 BUSINESS LOOP/LINCOLN PARKWAY			F.A.U. R.E.	SECTION	COUNTY	TOTAL SHEETS	SHEET NO.
PROJECT =	PROJECT =	CHECKED -	REVISOR -					7706	.	LOGAN	343	306
PLOT SCALE = 20.0000' / in.	DATE = 10/21/2016	DATE -	REVISOR -		CONTRACT NO. 72E02			ILLINOIS FED. AID PROJECT				
Xsection Lincoln Parkway					SCALE:	SHEET	OF	SHEETS	STA. 45+00.00	TO STA. 46+00.00		

(22)RS-6, MED & (23) RS-5

BY	DATE

ORIGINAL SURVEY	SURVEYED
NOTE BOOK	PLOTTED
NO.	AREAS CHECKED



47 + 30.00
 STAGE I LEFT FILL = 0.9 SQ FT CUT = 33.4 SQ FT
 STAGE I RIGHT FILL = 0.6 SQ FT CUT = 23.3 SQ FT
 STAGE II FILL = 7.2 SQ FT CUT = 7.0 SQ FT

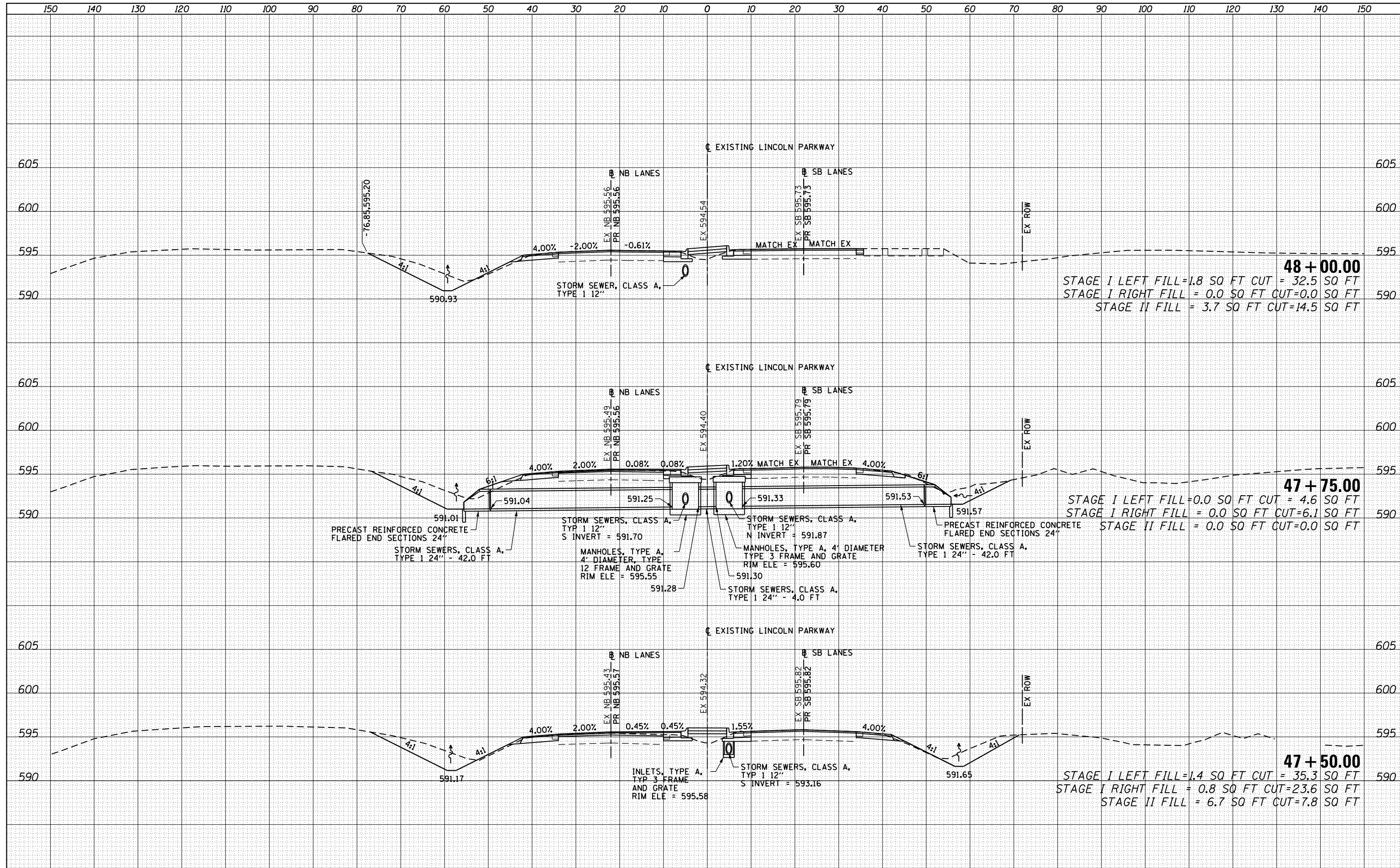
47 + 00.00
 STAGE I LEFT FILL = 1.0 SQ FT CUT = 23.7 SQ FT
 STAGE I RIGHT FILL = 0.6 SQ FT CUT = 18.4 SQ FT
 STAGE II FILL = 8.7 SQ FT CUT = 5.1 SQ FT

46 + 50.00
 STAGE I LEFT FILL = 1.4 SQ FT CUT = 17.9 SQ FT
 STAGE I RIGHT FILL = 0.3 SQ FT CUT = 18.4 SQ FT
 STAGE II FILL = 9.9 SQ FT CUT = 3.2 SQ FT

FILE NAME =	USER NAME = whitingme	DESIGNED -	REVISIONS	STATE OF ILLINOIS DEPARTMENT OF TRANSPORTATION	CROSS SECTIONS I-55 BUSINESS LOOP LINCOLN PARKWAY	F.A.U. R.E.	SECTION	COUNTY	TOTAL SHEETS	SHEET NO.	
						7706	.	LOGAN	343	307	
						CONTRACT NO. 72E02		ILLINOIS FED. AID PROJECT			
						SCALE: SHEET OF SHEETS STA. 46+50.00 TO STA. 47+30.00					

DATE	
BY	
SURVEYED	
PLOTTED	
TEMPLATE	
AREAS	
CHECKED	
NO.	

DATE	
BY	
SURVEYED	
PLOTTED	
TEMPLATE	
AREAS	
CHECKED	
NO.	



48 + 00.00
 STAGE I LEFT FILL = 1.8 SQ FT CUT = 32.5 SQ FT
 STAGE I RIGHT FILL = 0.0 SQ FT CUT = 0.0 SQ FT
 STAGE II FILL = 3.7 SQ FT CUT = 14.5 SQ FT

47 + 75.00
 STAGE I LEFT FILL = 0.0 SQ FT CUT = 4.6 SQ FT
 STAGE I RIGHT FILL = 0.0 SQ FT CUT = 6.1 SQ FT
 STAGE II FILL = 0.0 SQ FT CUT = 0.0 SQ FT

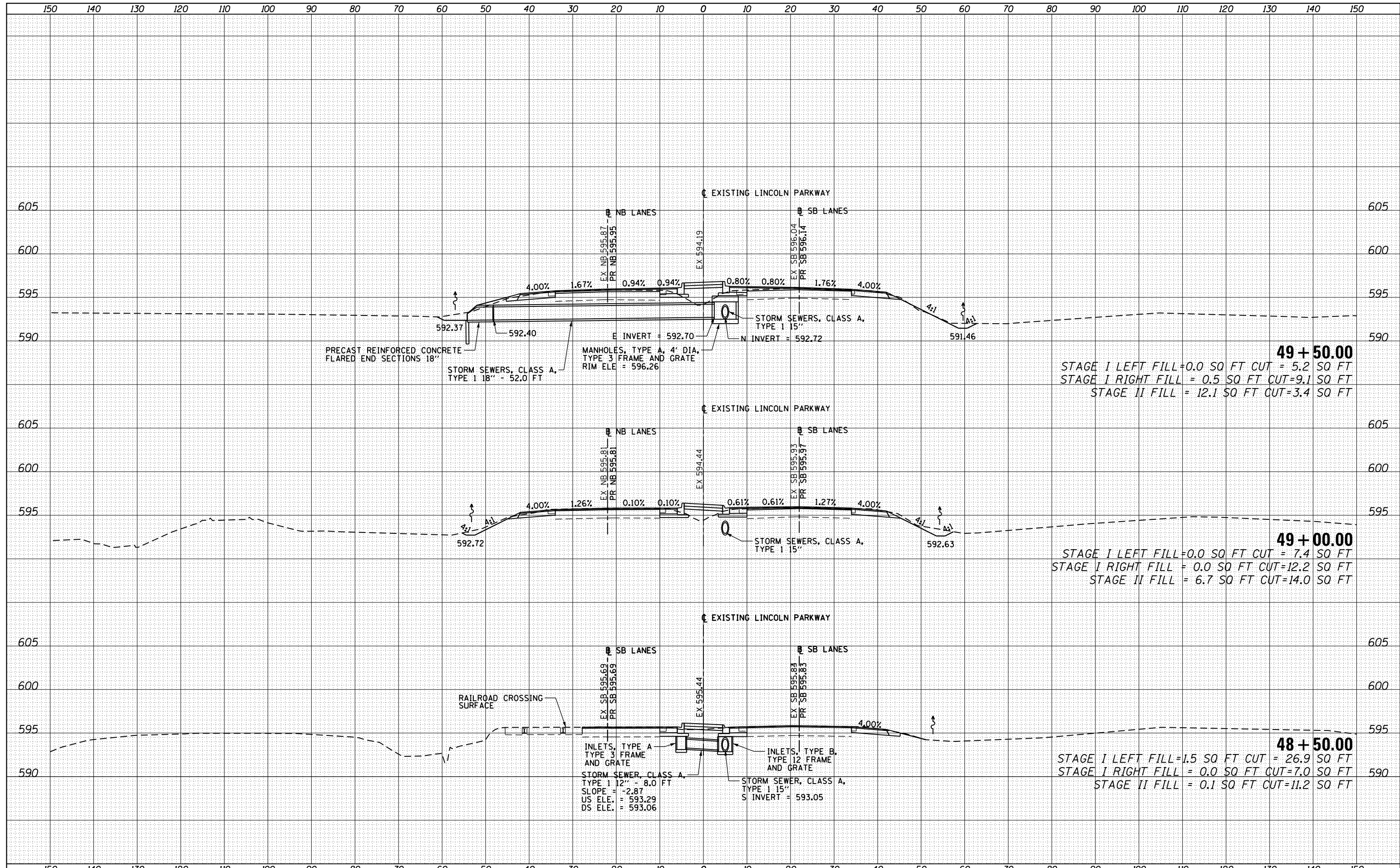
47 + 50.00
 STAGE I LEFT FILL = 1.4 SQ FT CUT = 35.3 SQ FT
 STAGE I RIGHT FILL = 0.8 SQ FT CUT = 23.6 SQ FT
 STAGE II FILL = 6.7 SQ FT CUT = 7.8 SQ FT

FILE NAME =	USER NAME = whitlingme	DESIGNED -	REVISED -	STATE OF ILLINOIS DEPARTMENT OF TRANSPORTATION	CROSS SECTIONS I-55 BUSINESS LOOP LINCOLN PARKWAY	F.A.U. RTE.	SECTION	COUNTY	TOTAL SHEETS	SHEET NO.
p:\11084EBIDINTEG\Illinois.gov\PIDOT\Documents\IDOT Offices\District 6\Projects\0672E02\CADD\Drawings\0672E02-sht-20-xsec-1558.dwg		DRAWN -	REVISED -			7706		LOGAN	343	308
PLOT SCALE = 20.0000' / in.		CHECKED -	REVISED -			ILLINOIS FED. AID PROJECT		CONTRACT NO. 72E02		
xsection Lincoln Parkway		DATE -	REVISED -			SCALE:	SHEET	OF	SHEETS	STA. 47+50.00

(22)RS-6, MED & (23) RS-5

DATE	
BY	
SURVEYED	
PLOTTED	
TEMPLATE	
AREAS CHECKED	
NO.	

DATE	
BY	
SURVEYED	
PLOTTED	
TEMPLATE	
AREAS CHECKED	
NO.	



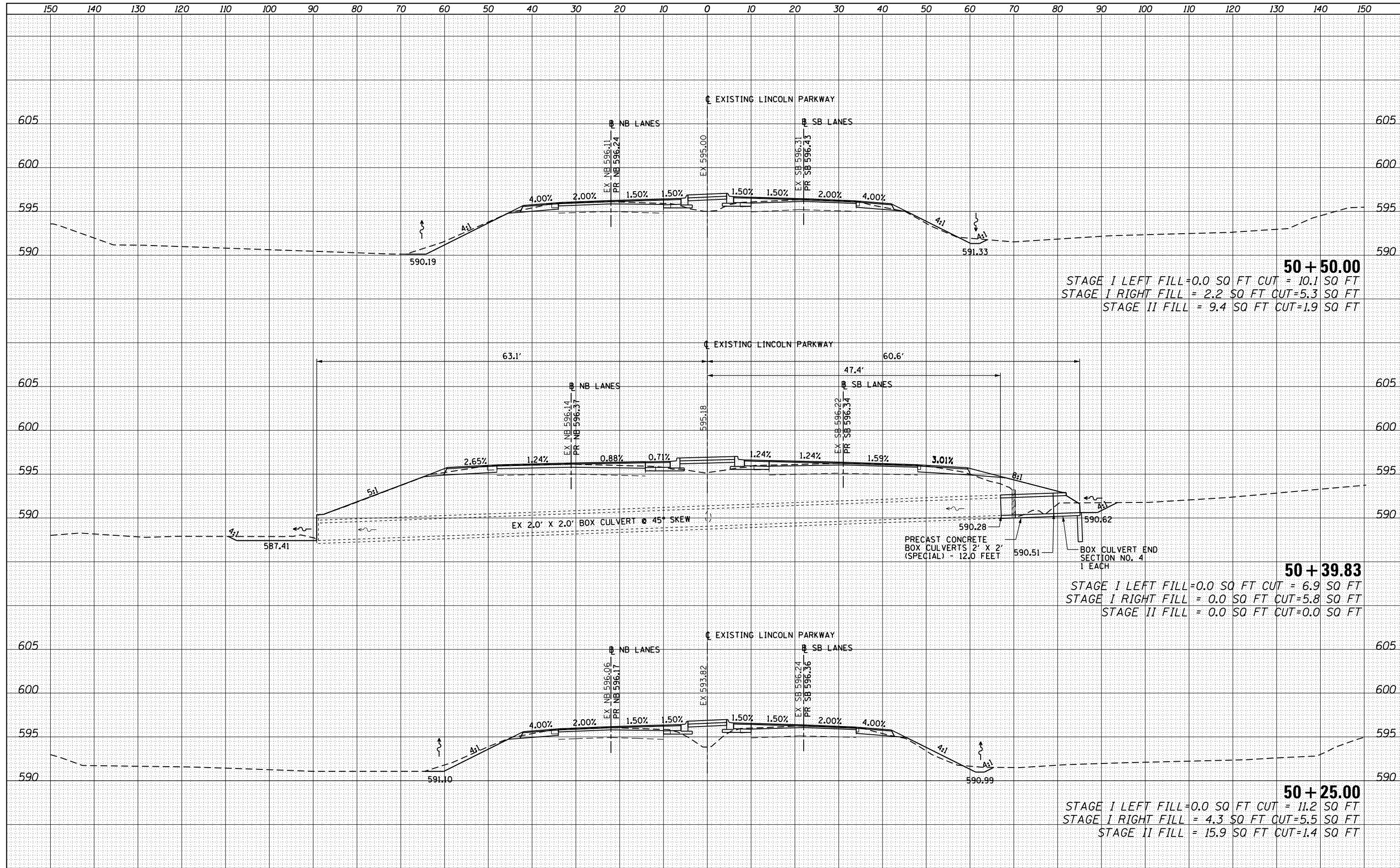
49 + 50.00
 STAGE I LEFT FILL = 0.0 SQ FT CUT = 5.2 SQ FT
 STAGE I RIGHT FILL = 0.5 SQ FT CUT = 9.1 SQ FT
 STAGE II FILL = 12.1 SQ FT CUT = 3.4 SQ FT

49 + 00.00
 STAGE I LEFT FILL = 0.0 SQ FT CUT = 7.4 SQ FT
 STAGE I RIGHT FILL = 0.0 SQ FT CUT = 12.2 SQ FT
 STAGE II FILL = 6.7 SQ FT CUT = 14.0 SQ FT

48 + 50.00
 STAGE I LEFT FILL = 1.5 SQ FT CUT = 26.9 SQ FT
 STAGE I RIGHT FILL = 0.0 SQ FT CUT = 7.0 SQ FT
 STAGE II FILL = 0.1 SQ FT CUT = 11.2 SQ FT

DATE	
BY	
SURVEYED	
PLOTTED	
TEMPLATE	
AREAS	
AREAS CHECKED	
NO.	

DATE	
BY	
SURVEYED	
PLOTTED	
TEMPLATE	
AREAS	
AREAS CHECKED	
NO.	



50 + 50.00
 STAGE I LEFT FILL = 0.0 SQ FT CUT = 10.1 SQ FT
 STAGE I RIGHT FILL = 2.2 SQ FT CUT = 5.3 SQ FT
 STAGE II FILL = 9.4 SQ FT CUT = 1.9 SQ FT

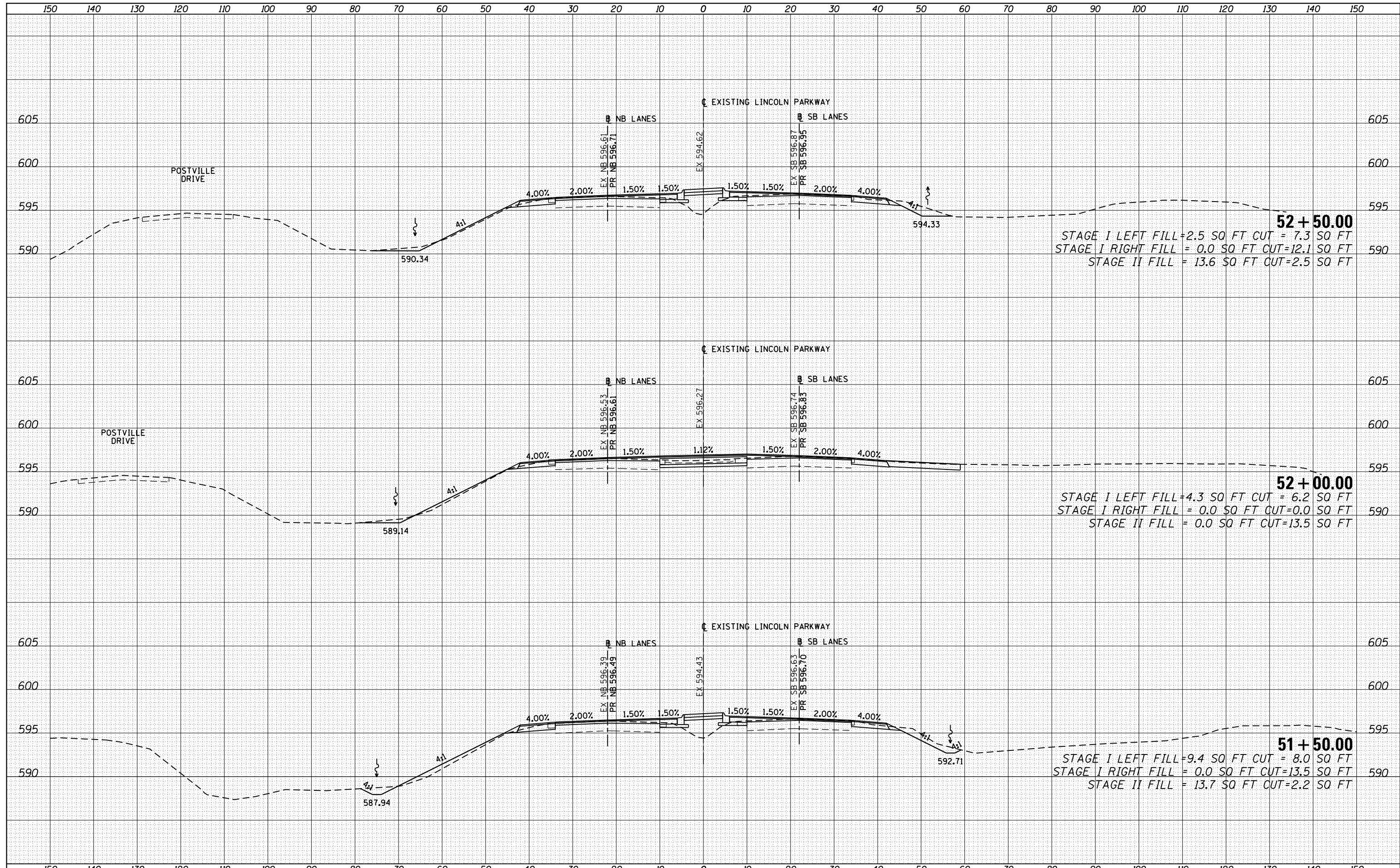
50 + 39.83
 STAGE I LEFT FILL = 0.0 SQ FT CUT = 6.9 SQ FT
 STAGE I RIGHT FILL = 0.0 SQ FT CUT = 5.8 SQ FT
 STAGE II FILL = 0.0 SQ FT CUT = 0.0 SQ FT

50 + 25.00
 STAGE I LEFT FILL = 0.0 SQ FT CUT = 11.2 SQ FT
 STAGE I RIGHT FILL = 4.3 SQ FT CUT = 5.5 SQ FT
 STAGE II FILL = 15.9 SQ FT CUT = 1.4 SQ FT

FILE NAME =	USER NAME = whitlingme	DESIGNED -	REVISOR -	STATE OF ILLINOIS DEPARTMENT OF TRANSPORTATION	CROSS SECTIONS I-55 BUSINESS LOOP LINCOLN PARKWAY	F.A.U. RE.	SECTION	COUNTY	TOTAL SHEETS	SHEET NO.	
PROJECT =	PROJECT =	CHECKED -	REVISOR -			7706	.	LOGAN	343	310	
PLOT SCALE = 20.0000' / in.	DATE = 10/21/2016	DATE -	REVISOR -			CONTRACT NO. 72E02					
Xsection Lincoln Parkway						ILLINOIS FED. AID PROJECT					

DATE	
BY	
SURVEYED	
PLOTTED	
TEMPLATE	
AREAS	
CHECKED	
FINAL SURVEY	
NOTE BOOK	
NO.	

DATE	
BY	
SURVEYED	
PLOTTED	
TEMPLATE	
AREAS	
CHECKED	
ORIGINAL SURVEY	
NOTE BOOK	
NO.	



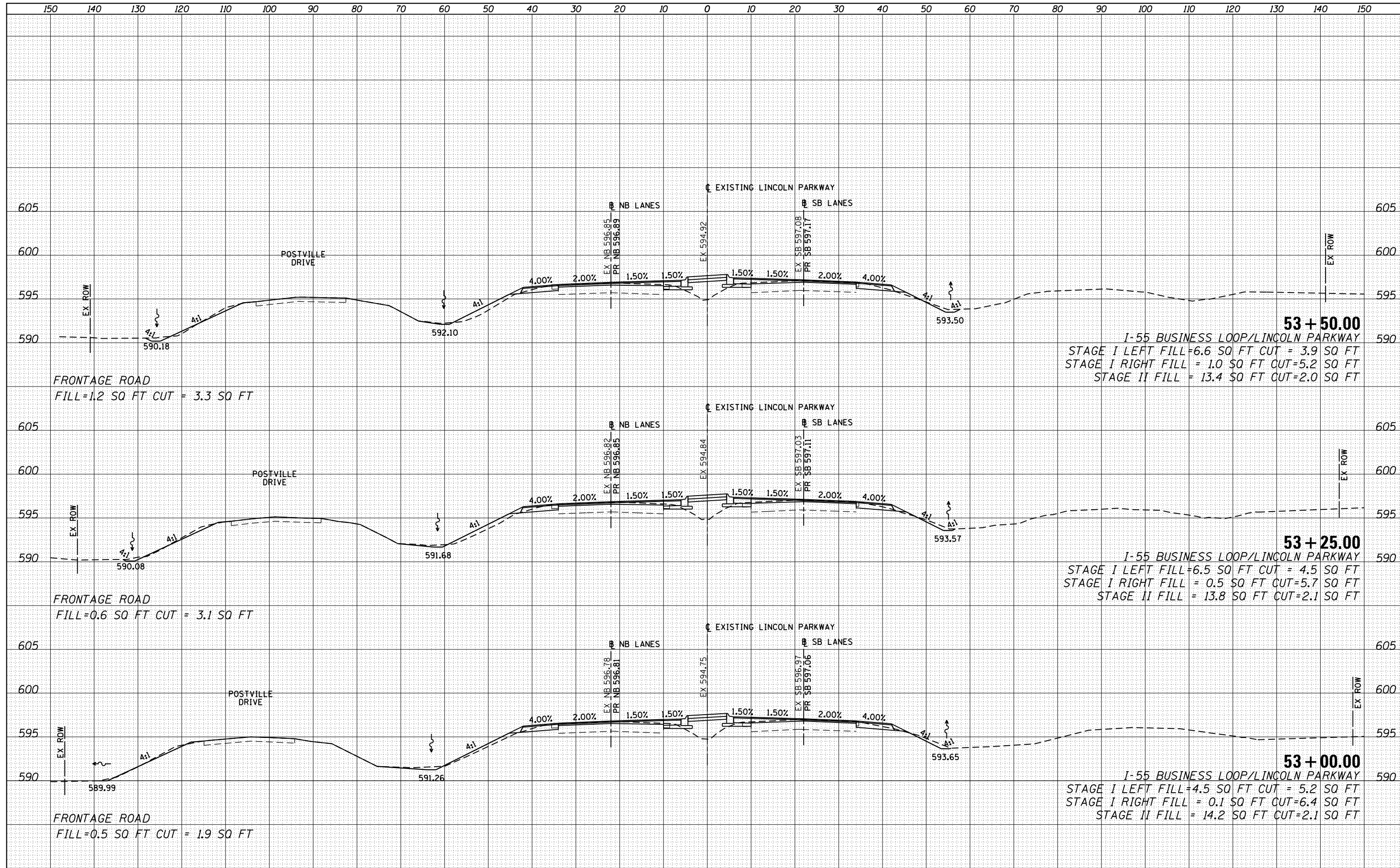
FILE NAME =	USER NAME = whitlingme	DESIGNED -	REVISED -	STATE OF ILLINOIS DEPARTMENT OF TRANSPORTATION	CROSS SECTIONS I-55 BUSINESS LOOP LINCOLN PARKWAY			F.A.U. R.E.	SECTION	COUNTY	TOTAL SHEETS	SHEET NO.
p:\11084EBIDINTEG\Illinois.gov\PIDOT\Documents\DOT Offices\District 6\Projects\0672E02\CADD\Drawings\0672E02-sht-20-xsec-1558		CHECKED -	REVISED -		7706	.	LOGAN	343	311			
xsection Lincoln Parkway	PLOT SCALE = 20.0000' / in.	DATE -	REVISED -		CONTRACT NO. 72E02							
	PLOT DATE = 10/21/2016				ILLINOIS FED. AID PROJECT							

SCALE: SHEET OF SHEETS STA. 51+50.00 TO STA. 52+50.00

• (22)RS-6, MED & (23) RS-5

DATE	
BY	
SURVEYED	
PLOTTED	
TEMPLATE	
NOTE BOOK	
AREAS CHECKED	
NO.	

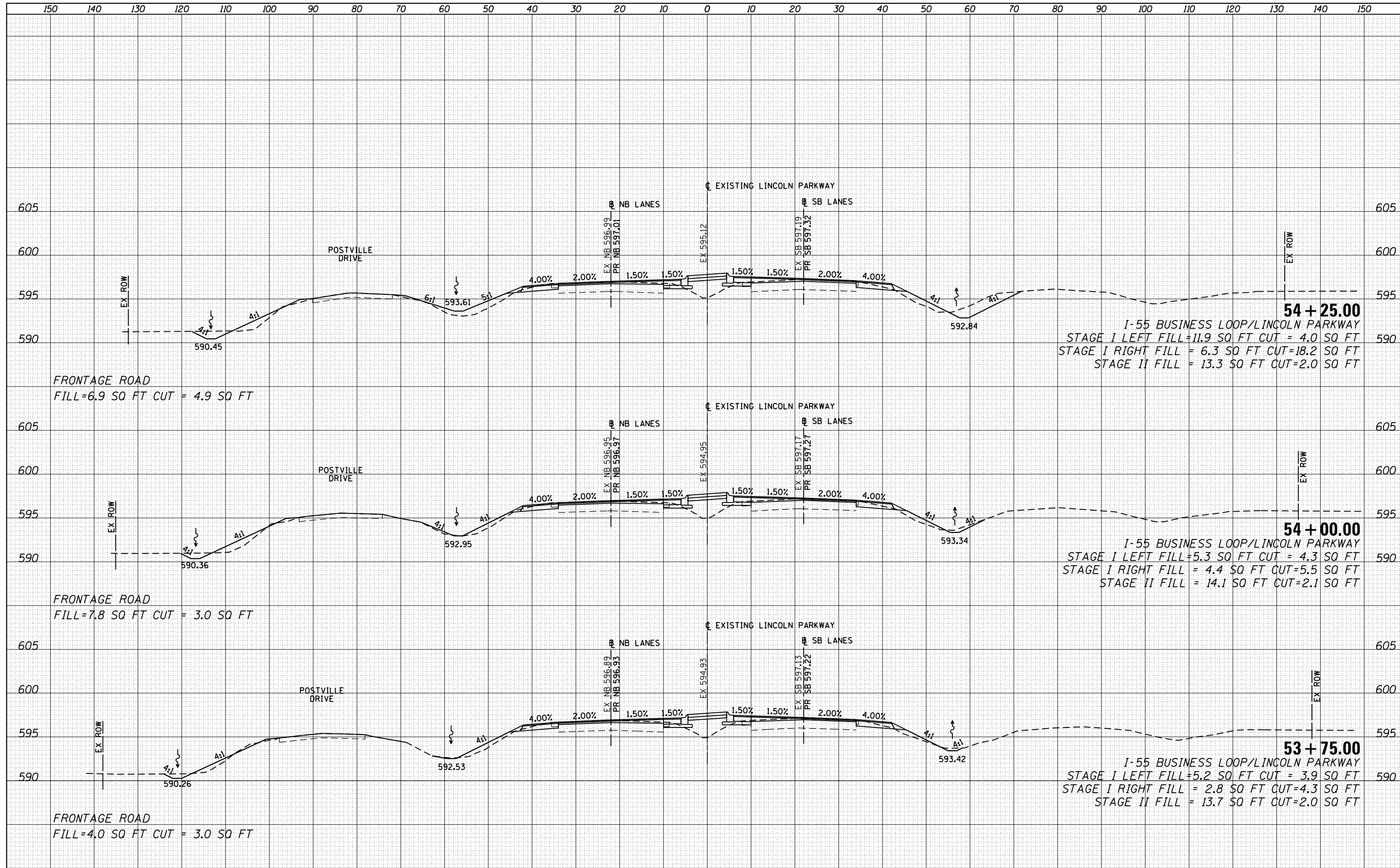
DATE	
BY	
SURVEYED	
PLOTTED	
TEMPLATE	
NOTE BOOK	
AREAS CHECKED	
NO.	



FILE NAME =	USER NAME = whitlingme	DESIGNED -	REVISOR -	STATE OF ILLINOIS DEPARTMENT OF TRANSPORTATION	CROSS SECTIONS I-55 BUSINESS LOOP/LINCOLN PARKWAY			F.A.U. R.E.	SECTION	COUNTY	TOTAL SHEETS	SHEET NO.
p:\11084EBIDINTEG\Illinois.gov\PIDOT\Documents\DOT Offices\District 6\Projects\0672E02\CADD\Drawings\0672E02-sht-20-xsec-155B.dwg	DATE = 10/21/2016	CHECKED -	REVISOR -					7706	.	LOGAN	343	312
xsection Lincoln Parkway		DATE -	REVISOR -					CONTRACT NO. 72E02			ILLINOIS FED. AID PROJECT	
								SCALE: SHEET OF SHEETS STA. 53+00.00 TO STA. 53+50.00			• (22)RS-6, MED & (23) RS-5	

DATE	
BY	
FINAL SURVEY	SURVEYED
NOTE BOOK	PLOTTED
NO.	TEMPLATE
	AREAS CHECKED

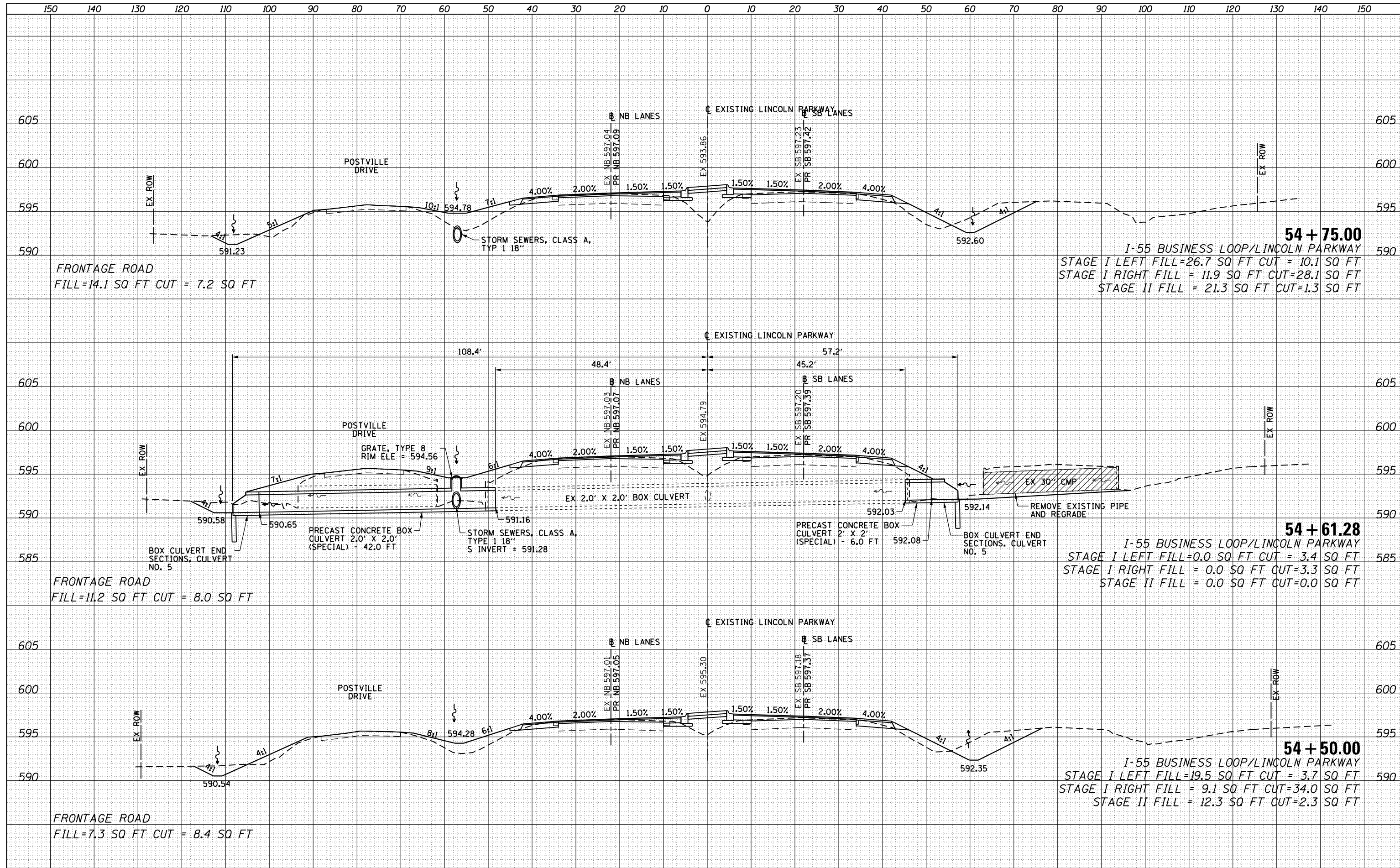
DATE	
BY	
ORIGINAL SURVEY	SURVEYED
NOTE BOOK	PLOTTED
NO.	TEMPLATE
	AREAS CHECKED



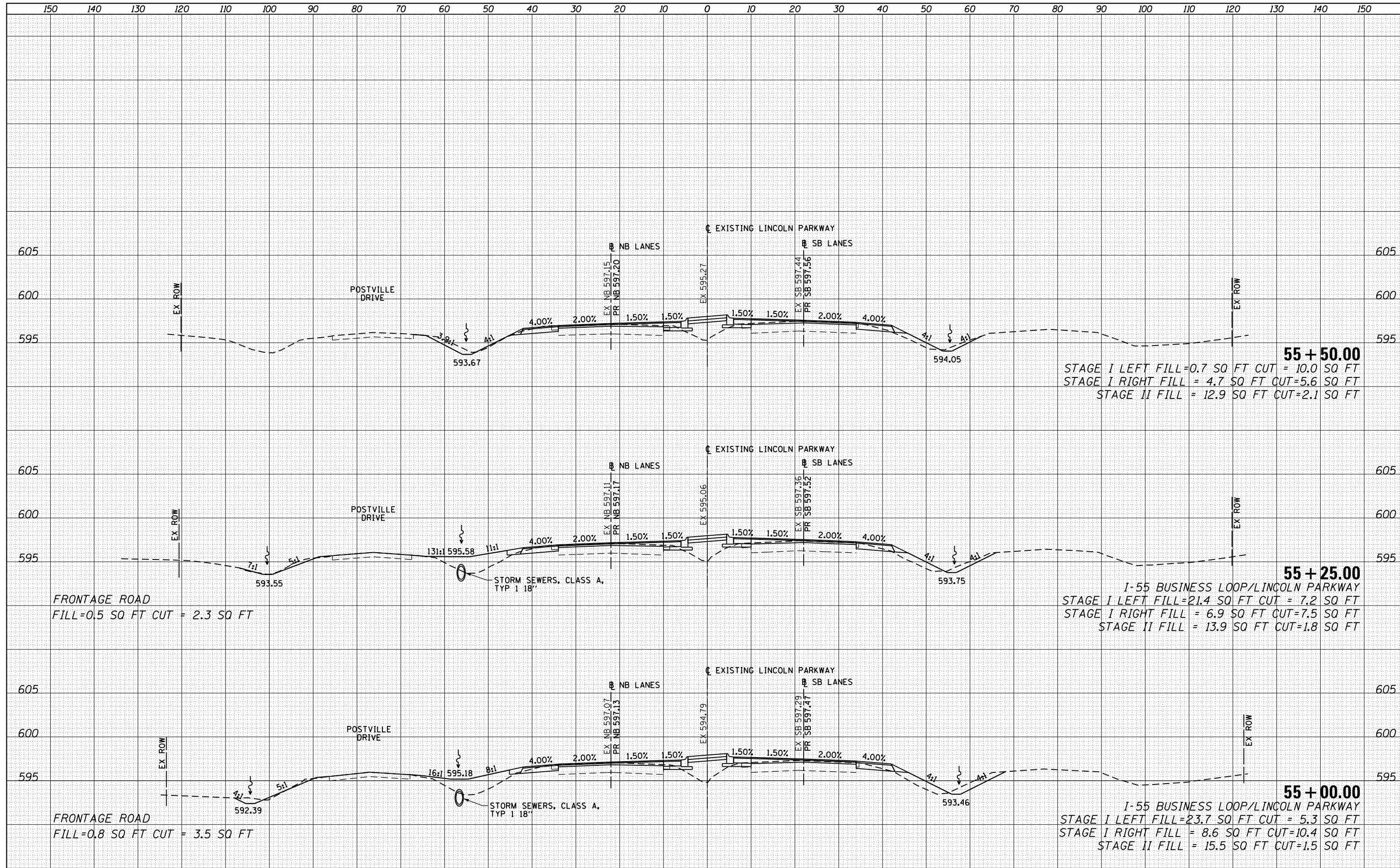
FILE NAME =	USER NAME = whitlingme	DESIGNED -	REVISD -	STATE OF ILLINOIS DEPARTMENT OF TRANSPORTATION	CROSS SECTIONS I-55 BUSINESS LOOP/LINCOLN PARKWAY			F.A.U. RE.	SECTION	COUNTY	TOTAL SHEETS	SHEET NO.
p:\11084EBIDINTEG\Illinois.gov\PIWIDOT\Documents\DOT Offices\District 6\Projects\0672E02\CADD\Drawings\0672E02-sht-20-xsec-155B		DRAWN	REVISD		7706	.	LOGAN	343	313			
Xsection Lincoln Parkway	PLOT SCALE = 20.0000' / in.	CHECKED -	REVISD -		SCALE: SHEET OF SHEETS STA. 53+75.00 TO STA. 54+25.00			CONTRACT NO. 72E02				
	PLOT DATE = 10/21/2016	DATE -	REVISD -		ILLINOIS FED. AID PROJECT			• (22)RS-6, MED & (23) RS-5				

DATE	
BY	
SURVEYED	
PLOTTED	
TEMPLATE	
AREAS	
CHECKED	
NO.	

DATE	
BY	
SURVEYED	
PLOTTED	
TEMPLATE	
AREAS	
CHECKED	
NO.	



FILE NAME =	USER NAME = whitlingme	DESIGNED -	REVISD -	STATE OF ILLINOIS DEPARTMENT OF TRANSPORTATION	CROSS SECTIONS I-55 BUSINESS LOOP/LINCOLN PARKWAY				F.A.U. R.T.E.	SECTION	COUNTY	TOTAL SHEETS	SHEET NO.
p:\11084EBIDINTEG\Illinois.gov\PWIDOT\Documents\DOT Offices\District 6\Projects\0672E02\CADD\Drawings\0672E02-sht-20-xsec-155B.dwg		DRAWN	REVISD		7706	.	LOGAN	343	314				
xsection Lincoln Parkway	PLOT SCALE = 20.0000' / in.	CHECKED -	REVISD -		SCALE: SHEET OF SHEETS STA. 54+50.00 TO STA. 54+75.00				ILLINOIS FED. AID PROJECT CONTRACT NO. 72E02				
	PLOT DATE = 10/21/2016	DATE -	REVISD -		(22)RS-6, MED & (23) RS-5								



DATE	BY

DATE	BY

FILE NAME =
 USER NAME = whitlingme
 DESIGNED -
 DRAWN -
 CHECKED -
 DATE - 10/21/2016

REVISIONS
 NO. DATE BY DESCRIPTION

DESIGNED -
 DRAWN -
 CHECKED -
 DATE -

STATE OF ILLINOIS
 DEPARTMENT OF TRANSPORTATION

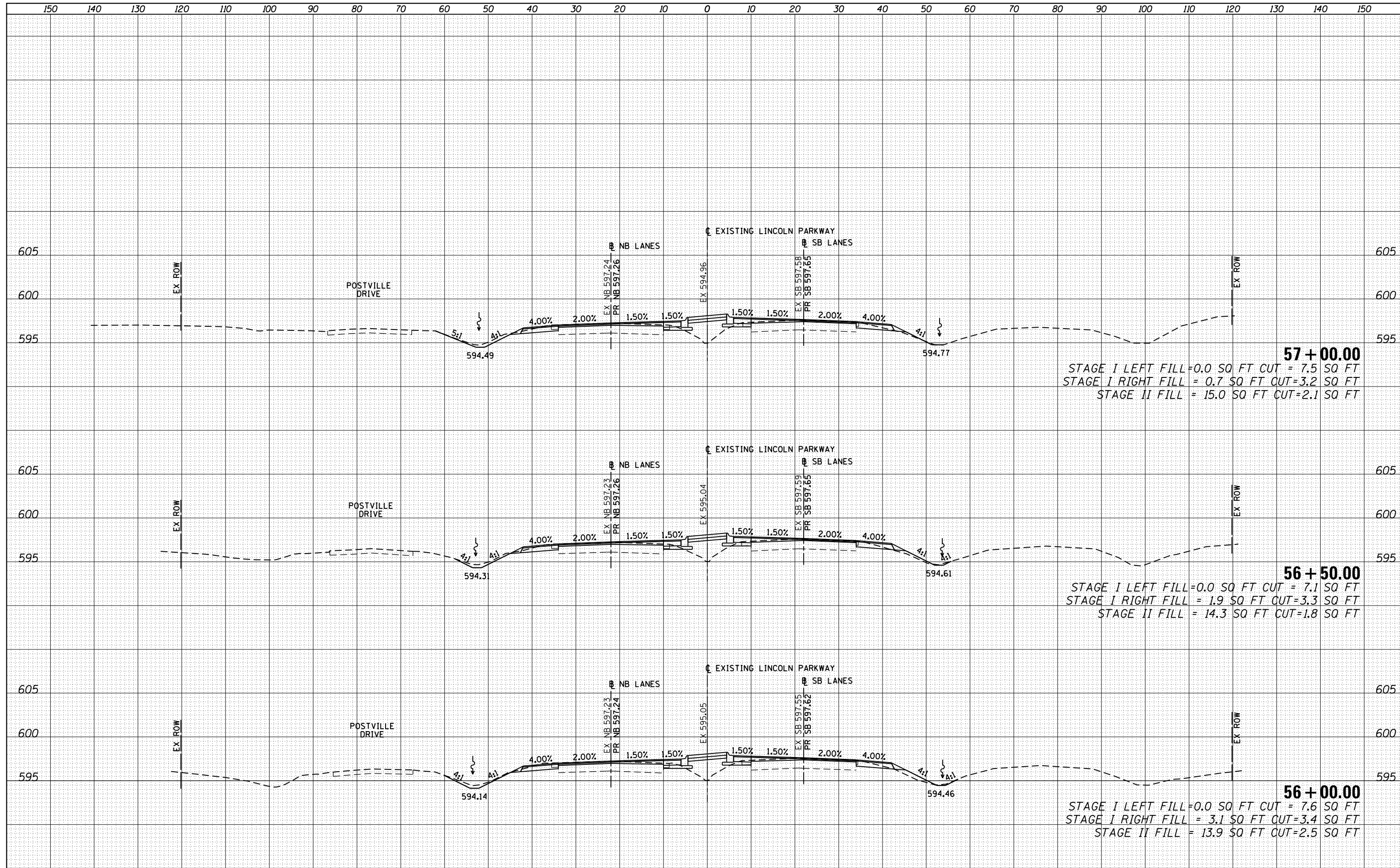
CROSS SECTIONS
I-55 BUSINESS LOOP/LINCOLN PARKWAY
 SCALE: SHEET OF SHEETS STA. 55+00.00 TO STA. 55+50.00

F.A.U. R.E.	SECTION	COUNTY	TOTAL SHEETS	SHEET NO.
7706	•	LOGAN	343	315
			CONTRACT NO.	72E02
ILLINOIS FED. AID PROJECT				

(22)RS-6, MED & (23) RS-5

DATE	
BY	
FINAL SURVEY	SURVEYED
NOTE BOOK	PLOTTED
NO.	TEMPLATE
	AREAS
	CHECKED

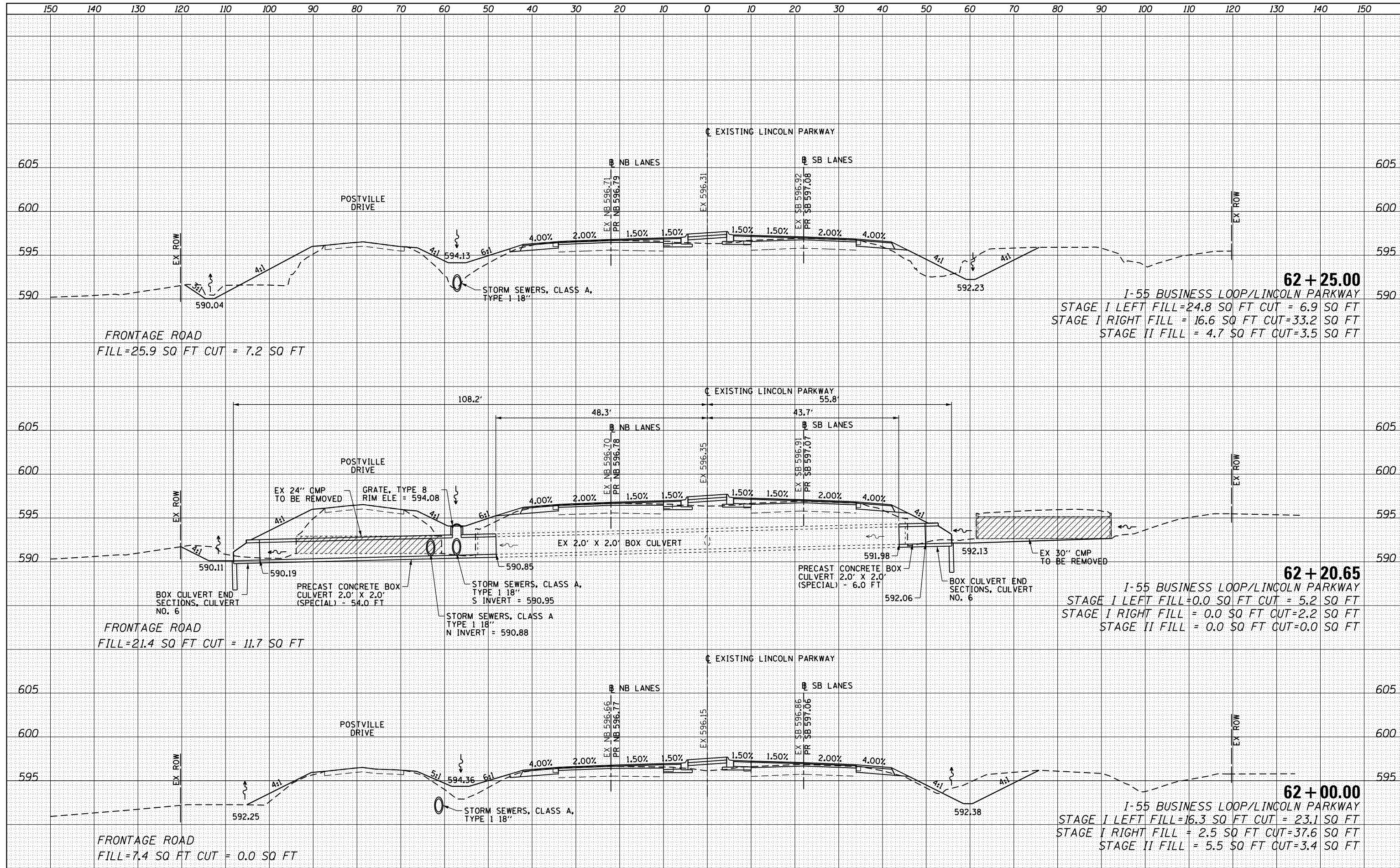
DATE	
BY	
ORIGINAL SURVEY	SURVEYED
NOTE BOOK	PLOTTED
NO.	TEMPLATE
	AREAS
	CHECKED



FILE NAME =	USER NAME = whitlingme	DESIGNED -	REVISOR -	STATE OF ILLINOIS DEPARTMENT OF TRANSPORTATION	CROSS SECTIONS I-55 BUSINESS LOOP/LINCOLN PARKWAY			F.A.U. R.T.E.	SECTION	COUNTY	TOTAL SHEETS	SHEET NO.
p:\11084EBIDINTEG\Illinois.gov\PIWIDOT\Documents\IDOT Offices\District 6\Projects\0672E02\CADD\Drawings\0672E02-sht-20-xsec-155B	DATE	CHECKED -	REVISOR -					7706	.	LOGAN	343	316
Xsection Lincoln Parkway	PLOT SCALE = 20.0000' / in.	DATE	REVISOR -					CONTRACT NO. 72E02				
	PLOT DATE = 10/21/2016	DATE	REVISOR -					ILLINOIS FED. AID PROJECT				

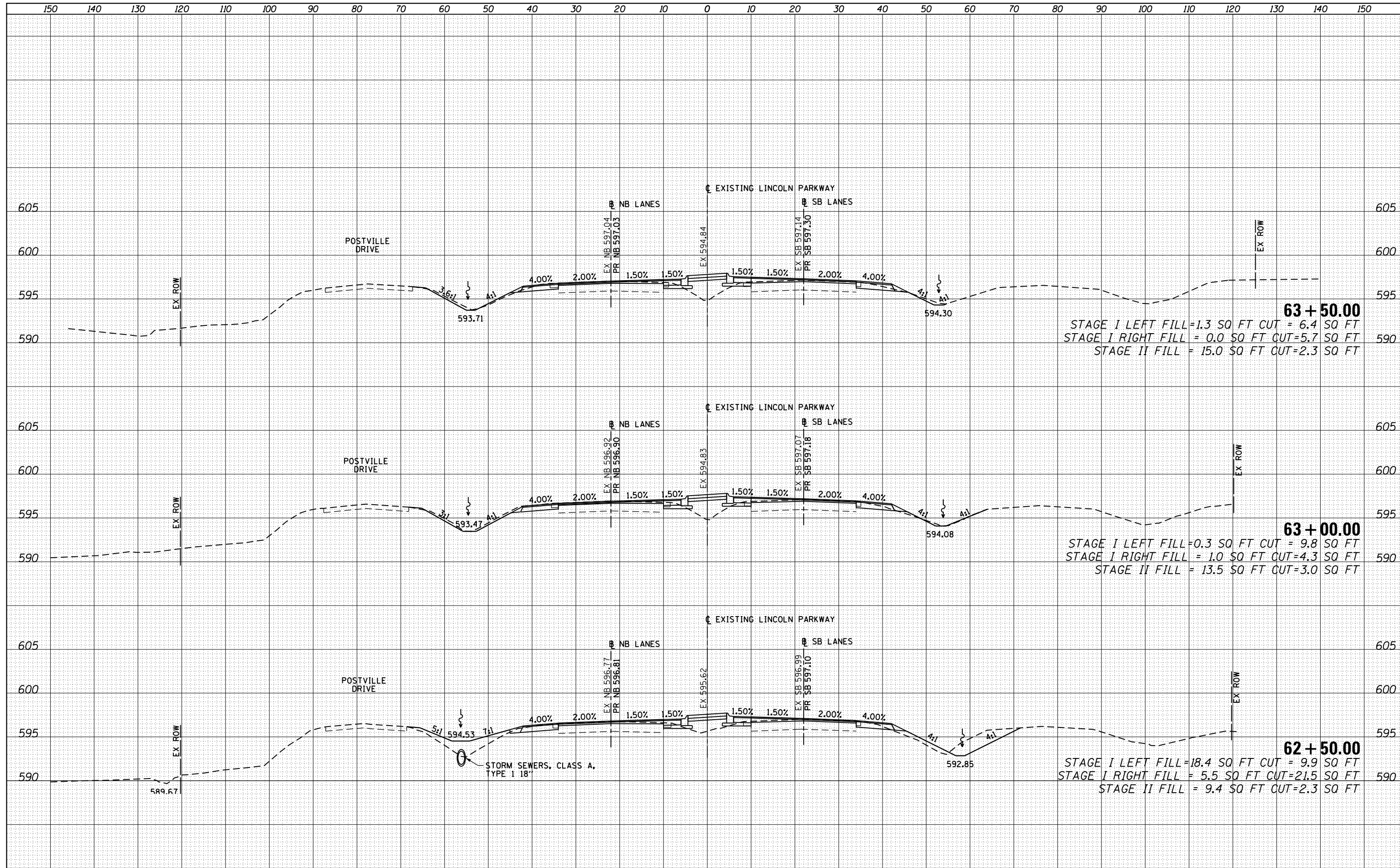
DATE	
BY	
SURVEYED	
PLOTTED	
TEMPLATE	
AREAS CHECKED	
NO.	

DATE	
BY	
SURVEYED	
PLOTTED	
TEMPLATE	
AREAS CHECKED	
NO.	



DATE	
BY	
FINAL SURVEY	
SURVEYED	
PLOTTED	
TEMPLATE	
NOTE BOOK	
AREAS CHECKED	
NO.	

DATE	
BY	
ORIGINAL SURVEY	
SURVEYED	
PLOTTED	
TEMPLATE	
NOTE BOOK	
AREAS CHECKED	
NO.	

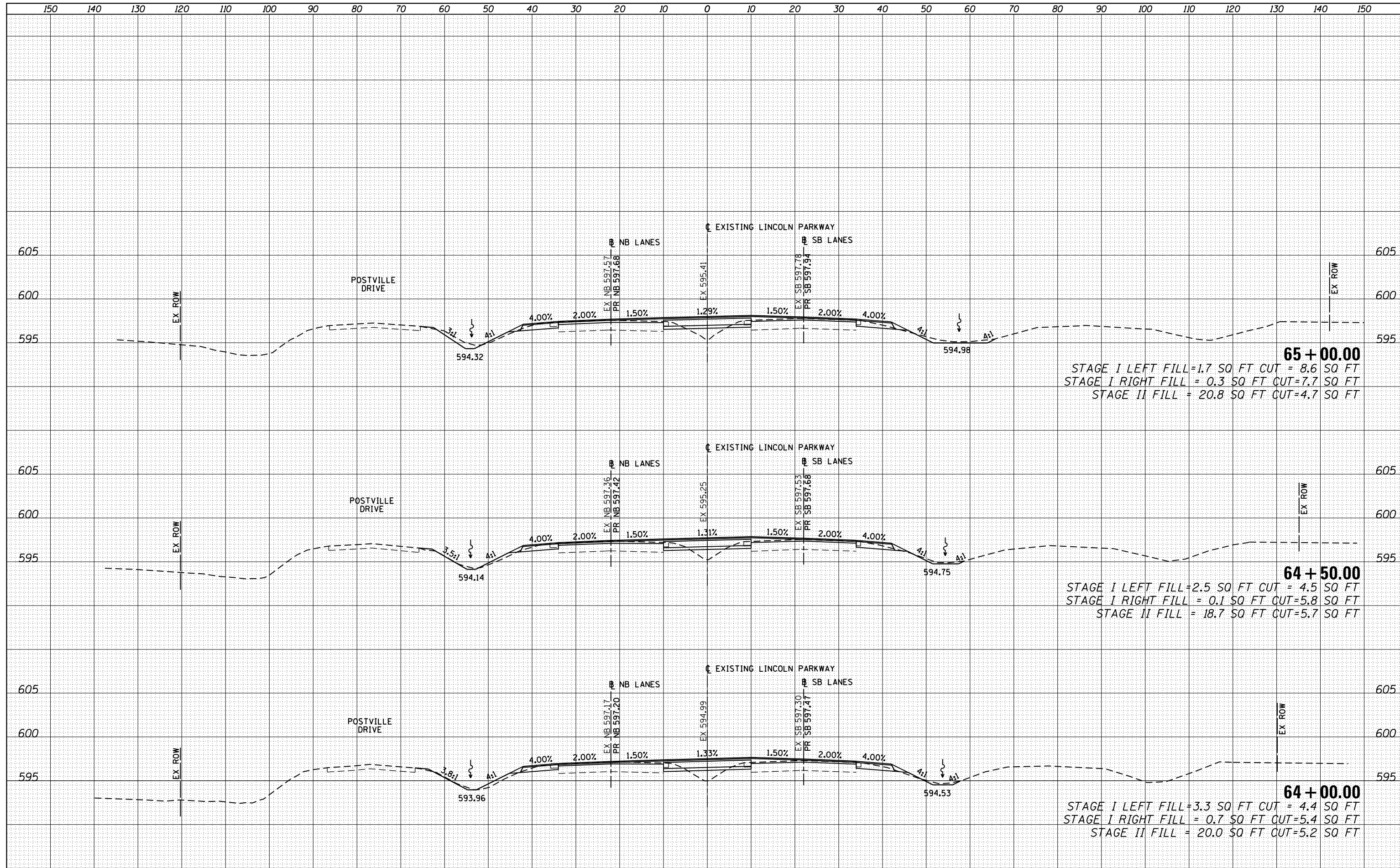


FILE NAME =	USER NAME = whitlingme	DESIGNED -	REVISOR -	STATE OF ILLINOIS DEPARTMENT OF TRANSPORTATION	CROSS SECTIONS I-55 BUSINESS LOOP/LINCOLN PARKWAY		F.A.U. RT.:	SECTION	COUNTY	TOTAL SHEETS	SHEET NO.
p:\11084EBIDINTEG\Illinois.gov\PIDOT\Documents\IDOT Offices\District 6\Projects\0672E02\CADD\Drawings\0672E02-sht-20-xsec-155B.dwg		CHECKED -	REVISOR -		7706	.	LOGAN	343	321		
PLOT SCALE = 20.0000' / in.		CHECKED -	REVISOR -		CONTRACT NO. 72E02			ILLINOIS FED. AID PROJECT			
xsection Lincoln Parkway		DATE -	REVISOR -		SCALE:	SHEET	OF	SHEETS	STA. 62+50.00 TO STA. 63+50.00		

• (22)RS-6, MED & (23) RS-5

DATE	
BY	
FINAL SURVEY	
SURVEY PLOTTED	
NOTE BOOK	
AREAS CHECKED	

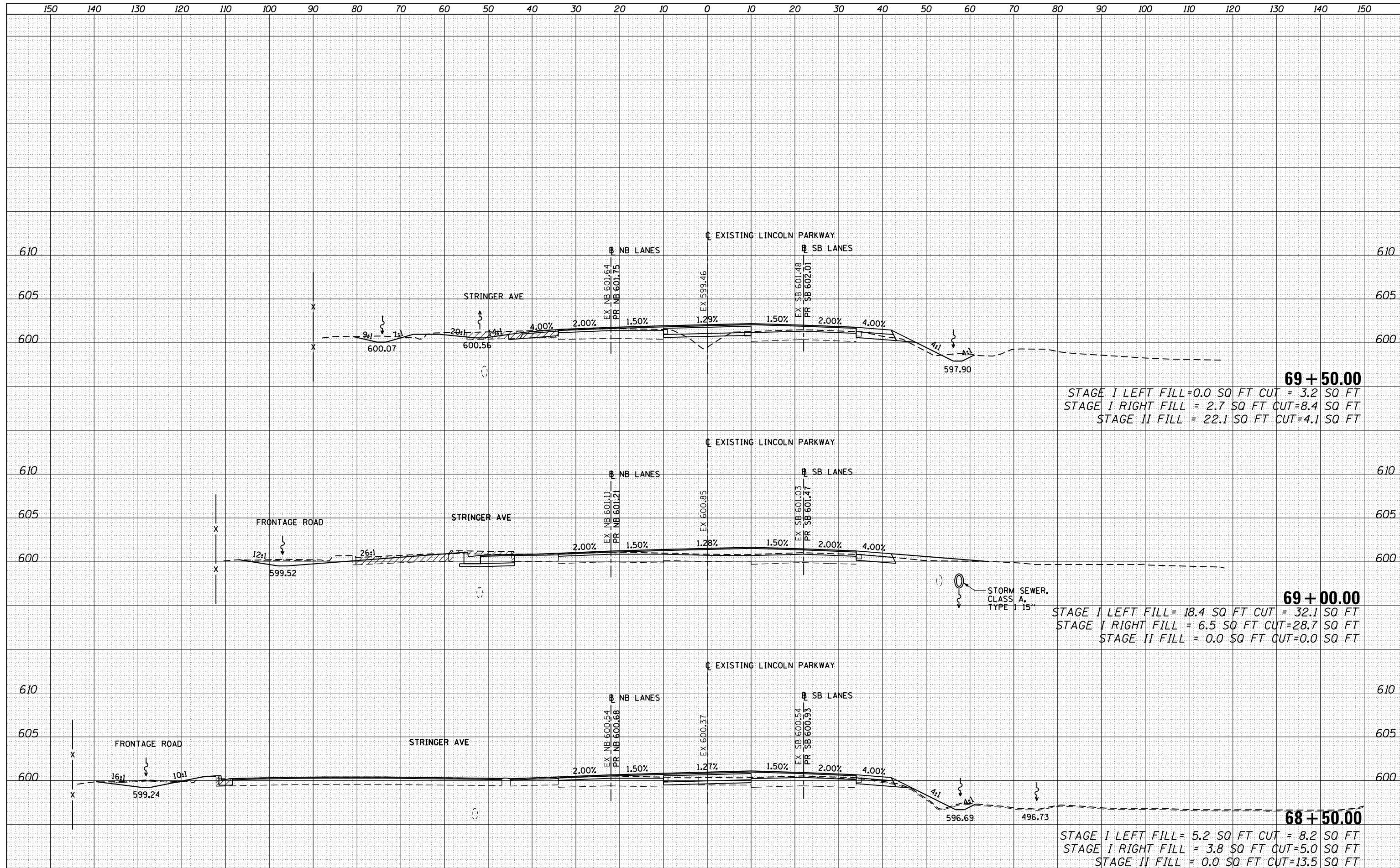
DATE	
BY	
ORIGINAL SURVEY	
PLOTTED	
NOTE BOOK	
AREAS CHECKED	



FILE NAME =	USER NAME = whitlingme	DESIGNED -	REVISED -	STATE OF ILLINOIS DEPARTMENT OF TRANSPORTATION	CROSS SECTIONS I-55 BUSINESS LOOP/LINCOLN PARKWAY				F.A.U. R.E.	SECTION	COUNTY	TOTAL SHEETS	SHEET NO.
p:\11084EBIDINTEG\Illinois.gov\PIDOT\Documents\DOT Offices\District 6\Projects\0672E02\CADD\Drawings\0672E02-sht-20-xsec-155B.dwg	DATE = 10/21/2016	CHECKED -	REVISED -						7706	.	LOGAN	343	322
Xsection Lincoln Parkway	PLOT SCALE = 20.0000' / in.	DATE -	REVISED -		CONTRACT NO. 72E02				ILLINOIS FED. AID PROJECT				
					SCALE: SHEET OF SHEETS STA. 64+00.00 TO STA. 65+00.00				* (22)RS-6, MED & (23) RS-5				

DATE	
BY	
FINAL SURVEY	
SURVEYED	
PLOTTED	
NOTE BOOK	
AREAS CHECKED	
NO.	

DATE	
BY	
ORIGINAL SURVEY	
SURVEYED	
PLOTTED	
NOTE BOOK	
AREAS CHECKED	
NO.	



69 + 50.00
 STAGE I LEFT FILL = 0.0 SQ FT CUT = 3.2 SQ FT
 STAGE I RIGHT FILL = 2.7 SQ FT CUT = 8.4 SQ FT
 STAGE II FILL = 22.1 SQ FT CUT = 4.1 SQ FT

69 + 00.00
 STAGE I LEFT FILL = 18.4 SQ FT CUT = 32.1 SQ FT
 STAGE I RIGHT FILL = 6.5 SQ FT CUT = 28.7 SQ FT
 STAGE II FILL = 0.0 SQ FT CUT = 0.0 SQ FT

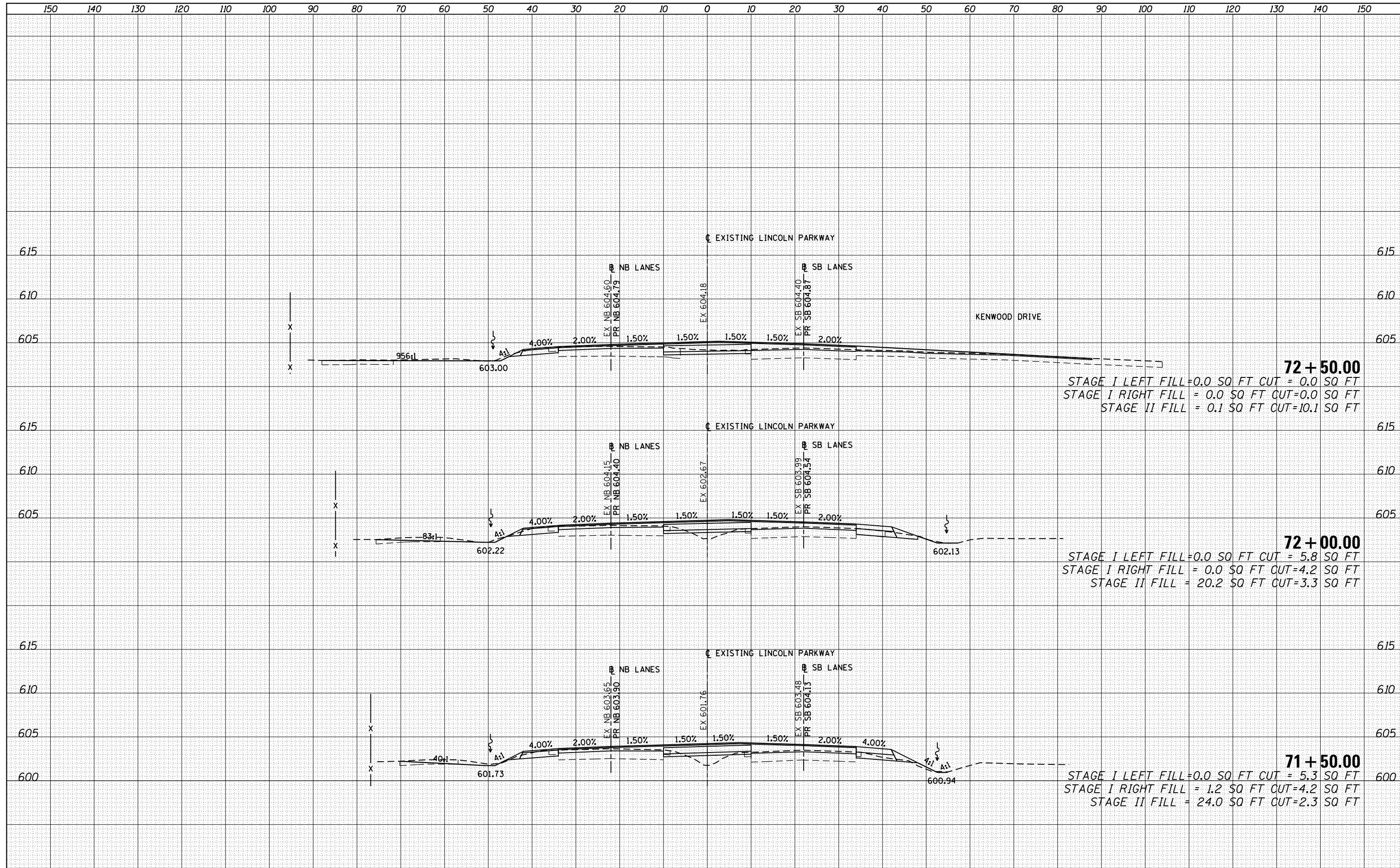
68 + 50.00
 STAGE I LEFT FILL = 5.2 SQ FT CUT = 8.2 SQ FT
 STAGE I RIGHT FILL = 3.8 SQ FT CUT = 5.0 SQ FT
 STAGE II FILL = 0.0 SQ FT CUT = 13.5 SQ FT

FILE NAME =	USER NAME = whitlingme	DESIGNED -	REVISED -	STATE OF ILLINOIS DEPARTMENT OF TRANSPORTATION	CROSS SECTIONS I-55 BUSINESS LOOP LINCOLN PARKWAY			F.A.U. R.T.E.	SECTION	COUNTY	TOTAL SHEETS	SHEET NO.
p:\11084EBIDINTEG\Illinois.gov\PIDOT\Documents\IDOT Offices\District 6\Projects\0672E02\CADD\Drawings\0672E02-sht-20-xsec-1558.dwg		DRAWN	REVISED					7706	.	LOGAN	343	325
PLOT SCALE = 20.0000' / in.	CHECKED -	REVISED -	REVISED -					CONTRACT NO. 72E02				
Xsection Lincoln Parkway	DATE = 10/21/2016	DATE -	REVISED -					ILLINOIS FED. AID PROJECT				

• (22)RS-6, MED & (23) RS-5

DATE	
BY	
FINAL SURVEY	SURVEYED
NOTE BOOK	PLOTTED
NO.	TEMPLATE
	AREAS
	CHECKED

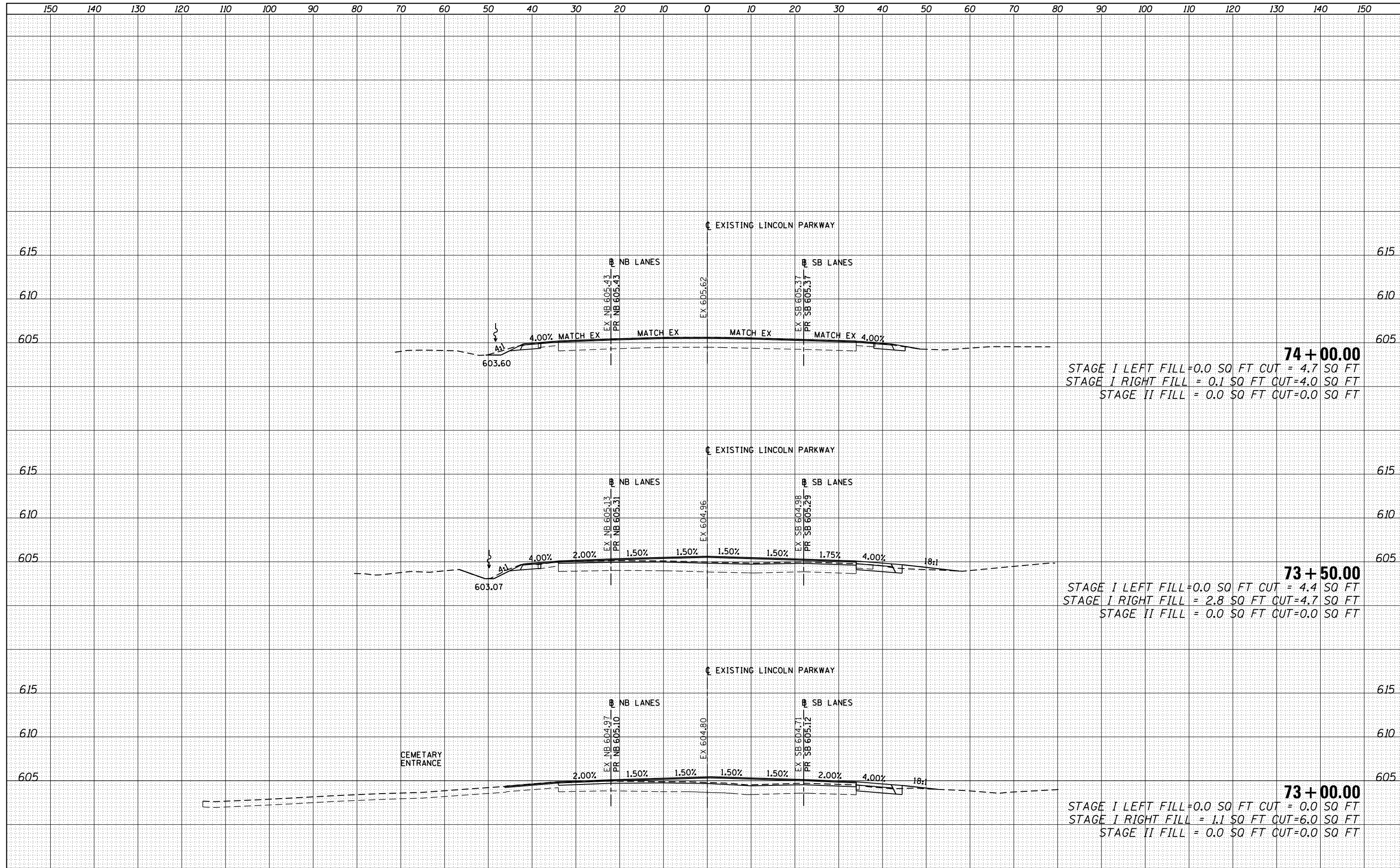
DATE	
BY	
ORIGINAL SURVEY	SURVEYED
NOTE BOOK	PLOTTED
NO.	TEMPLATE
	AREAS
	CHECKED



FILE NAME =	USER NAME = whitlingme	DESIGNED -	REVISED -	STATE OF ILLINOIS DEPARTMENT OF TRANSPORTATION	CROSS SECTIONS I-55 BUSINESS LOOP LINCOLN PARKWAY			F.A.U. R.E.	SECTION	COUNTY	TOTAL SHEETS	SHEET NO.
PLT SCALE = 20.0000' / in.	CHECKED -	REVISED -	REVISED -		7706	•	LOGAN	343	327			
Xsection Lincoln Parkway	DATE = 10/21/2016	DATE -	REVISED -		SCALE:	SHEET	OF SHEETS	STA. 71+50.00	TO STA. 72+50.00	ILLINOIS FED. AID PROJECT	CONTRACT NO. 72E02	

DATE	
BY	
FINAL SURVEY	SURVEYED
NOTE BOOK	PLOTTED
NO.	TEMPLATE
	AREAS
	CHECKED

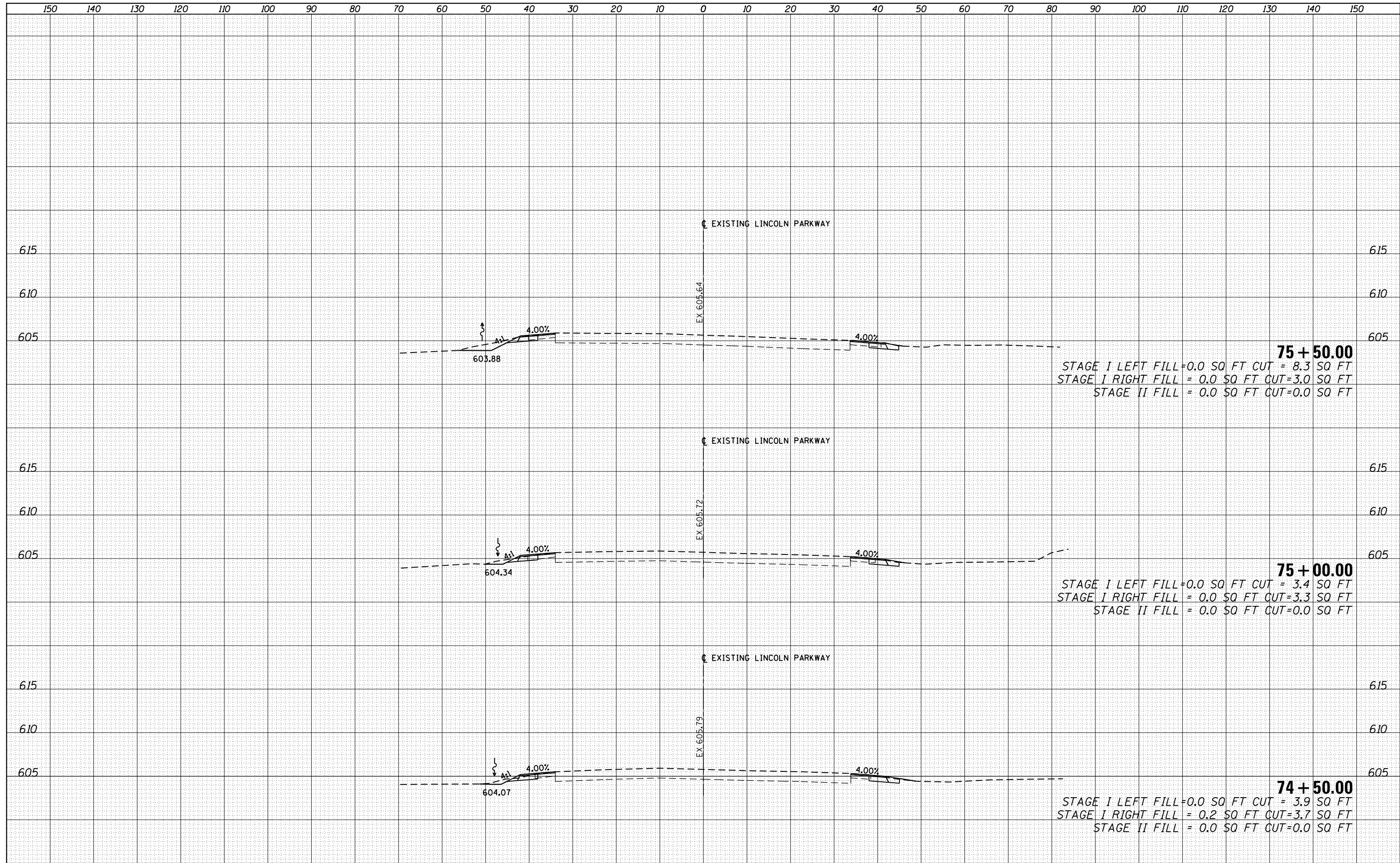
DATE	
BY	
ORIGINAL SURVEY	SURVEYED
NOTE BOOK	PLOTTED
NO.	TEMPLATE
	AREAS
	CHECKED



FILE NAME =	USER NAME = whitlingme	DESIGNED -	REVISOR -	STATE OF ILLINOIS DEPARTMENT OF TRANSPORTATION	CROSS SECTIONS I-55 BUSINESS LOOP/LINCOLN PARKWAY				F.A.U. R.E.	SECTION	COUNTY	TOTAL SHEETS	SHEET NO.
PROJECT =	PROJECT NO. =	DRAWN -	REVISOR -						7706	.	LOGAN	343	328
PLOT SCALE = 20.0000' / in.	CHECKED -	REVISOR -	REVISOR -		CONTRACT NO. 72E02								
PLOT DATE = 10/21/2016	DATE -	REVISOR -	REVISOR -		ILLINOIS FED. AID PROJECT								

DATE	
BY	
FINAL SURVEY	SURVEYED
NOTE BOOK	PLOTTED
NO.	TEMPLATE
	AREAS
	CHECKED

DATE	
BY	
ORIGINAL SURVEY	SURVEYED
NOTE BOOK	PLOTTED
NO.	TEMPLATE
	AREAS
	CHECKED



75 + 50.00
 STAGE I LEFT FILL = 0.0 SQ FT CUT = 8.3 SQ FT
 STAGE I RIGHT FILL = 0.0 SQ FT CUT = 3.0 SQ FT
 STAGE II FILL = 0.0 SQ FT CUT = 0.0 SQ FT

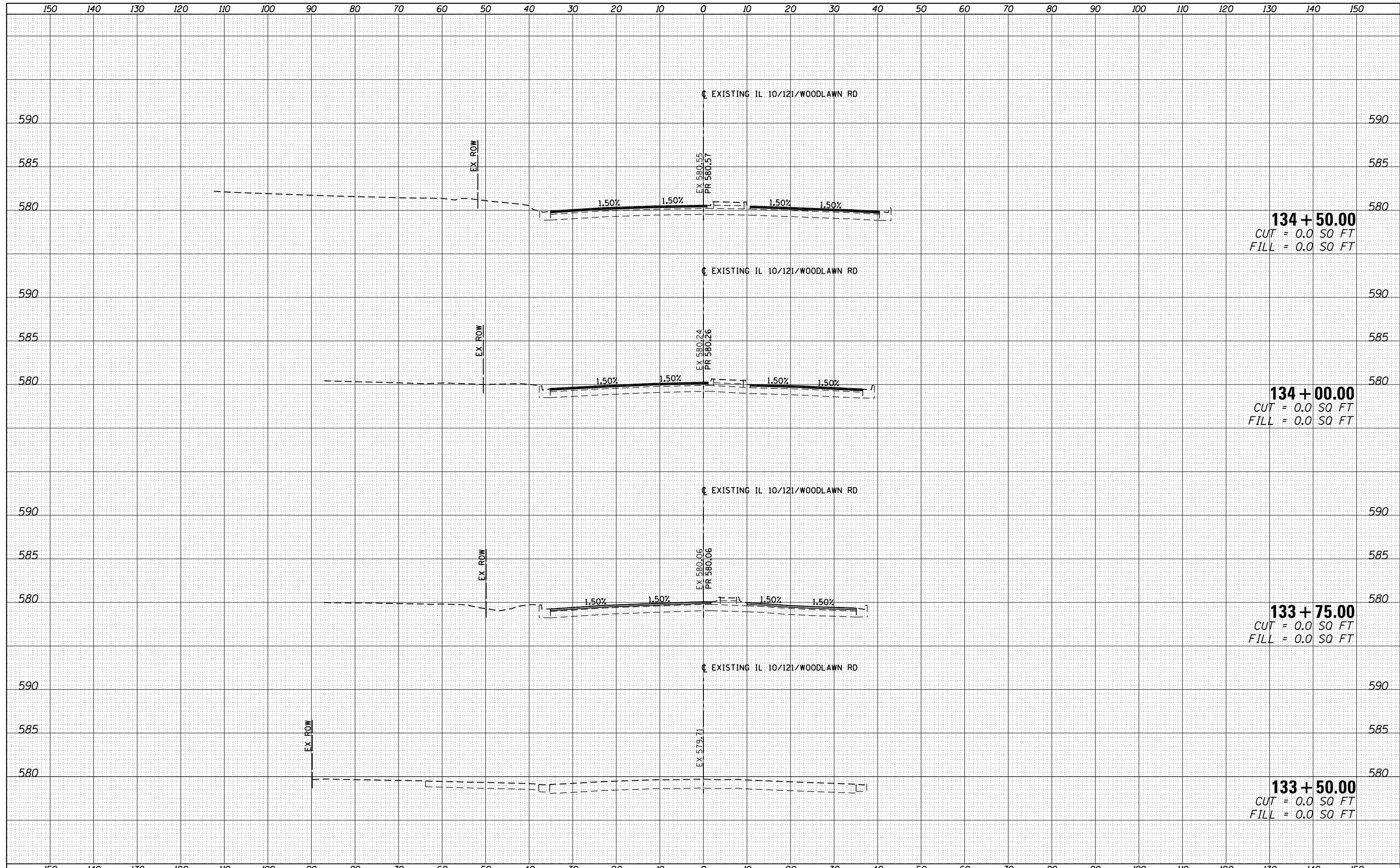
75 + 00.00
 STAGE I LEFT FILL = 0.0 SQ FT CUT = 3.4 SQ FT
 STAGE I RIGHT FILL = 0.0 SQ FT CUT = 3.3 SQ FT
 STAGE II FILL = 0.0 SQ FT CUT = 0.0 SQ FT

74 + 50.00
 STAGE I LEFT FILL = 0.0 SQ FT CUT = 3.9 SQ FT
 STAGE I RIGHT FILL = 0.2 SQ FT CUT = 3.7 SQ FT
 STAGE II FILL = 0.0 SQ FT CUT = 0.0 SQ FT

FILE NAME =	USER NAME = whitlingme	DESIGNED -	REVISOR -	STATE OF ILLINOIS DEPARTMENT OF TRANSPORTATION	CROSS SECTIONS I-55 BUSINESS LOOP/LINCOLN PARKWAY				F.A.U. RTE.	SECTION	COUNTY	TOTAL SHEETS	SHEET NO.
p:\11084EBIDINTEG\Illinois.gov\PIDOT\Documents\IDOT Offices\District 6\Projects\0672E02\CADD\Drawings\0672E02-sht-20-xsec-1558.dwg	DATE = 10/21/2016	CHECKED -	REVISOR -						7706	.	LOGAN	343	329
Xsection Lincoln Parkway	PLOT SCALE = 20.0000' / in.	DATE -	REVISOR -		CONTRACT NO. 72E02				ILLINOIS FED. AID PROJECT				
					SCALE:	SHEET	OF	SHEETS	STA. 74+50.00	TO STA. 75+50.00	ILLINOIS FED. AID PROJECT		

DATE	
BY	
ORIGINAL SURVEY	
SURVEYED	
PLOTTED	
TEMPLATE	
AREAS	
CHECKED	
NO.	

DATE	
BY	
ORIGINAL SURVEY	
SURVEYED	
PLOTTED	
TEMPLATE	
AREAS	
CHECKED	
NO.	



134 + 50.00
 CUT = 0.0 SQ FT
 FILL = 0.0 SQ FT

134 + 00.00
 CUT = 0.0 SQ FT
 FILL = 0.0 SQ FT

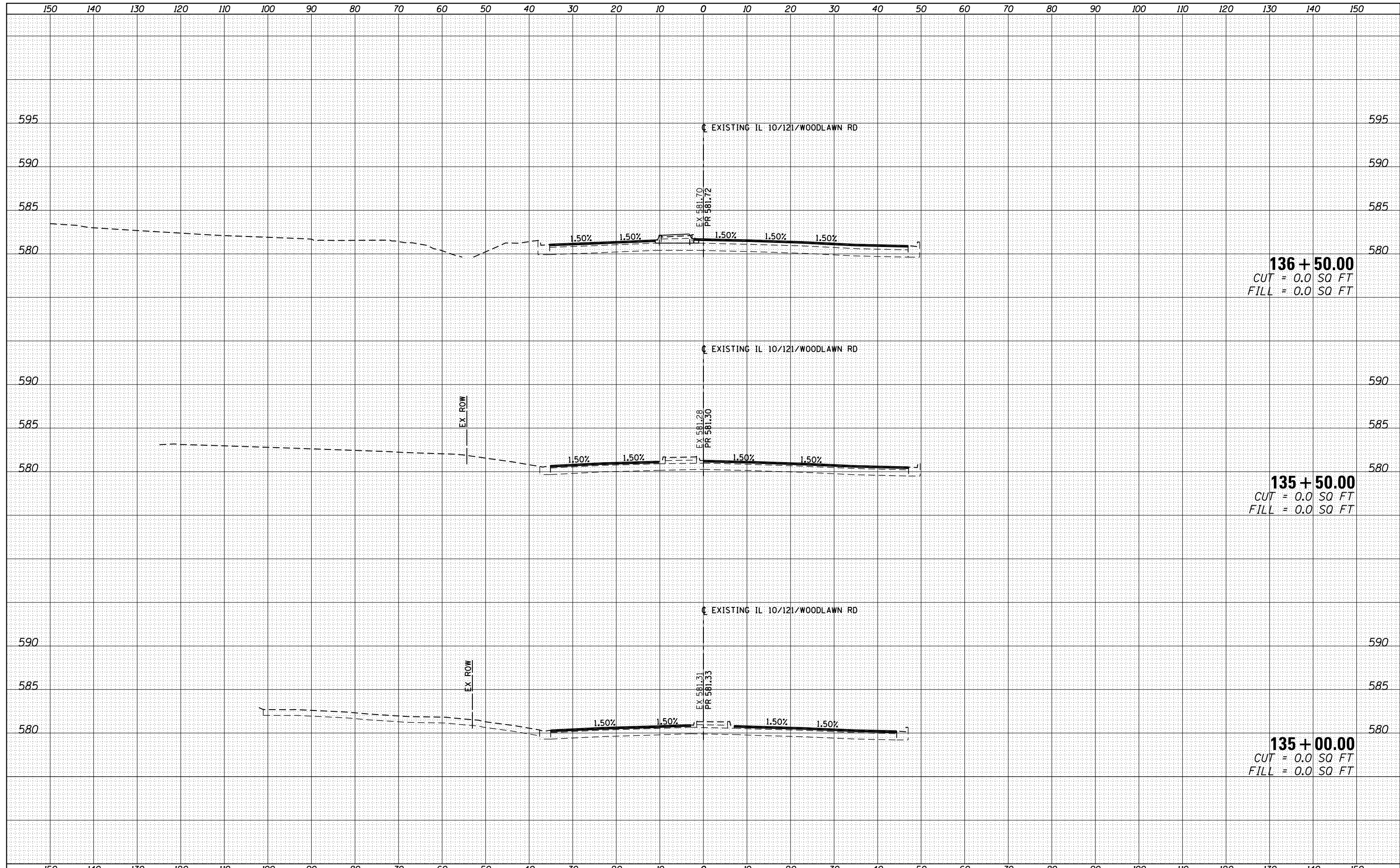
133 + 75.00
 CUT = 0.0 SQ FT
 FILL = 0.0 SQ FT

133 + 50.00
 CUT = 0.0 SQ FT
 FILL = 0.0 SQ FT

FILE NAME =	USER NAME = whitlingme	DESIGNED -	REVISOR -	STATE OF ILLINOIS DEPARTMENT OF TRANSPORTATION	CROSS SECTIONS IL 10121/WOODLAWN ROAD				F.A.U. RTE.	SECTION	COUNTY	TOTAL SHEETS	SHEET NO.
Default	10/21/2016	DATE -	REVISOR -						7706	.	LOGAN	343	331
					SCALE:	SHEET	OF	SHEETS	STA. 133+50.00	TO STA. 134+50.00	ILLINOIS FED. AID PROJECT	CONTRACT NO. 72E02	

DATE	
BY	
FINAL SURVEY	SURVEYED
NOTE BOOK	PLOTTED
NO.	TEMPLATE
	AREAS CHECKED

DATE	
BY	
ORIGINAL SURVEY	SURVEYED
NOTE BOOK	PLOTTED
NO.	TEMPLATE
	AREAS CHECKED



136 + 50.00
 CUT = 0.0 SQ FT
 FILL = 0.0 SQ FT

135 + 50.00
 CUT = 0.0 SQ FT
 FILL = 0.0 SQ FT

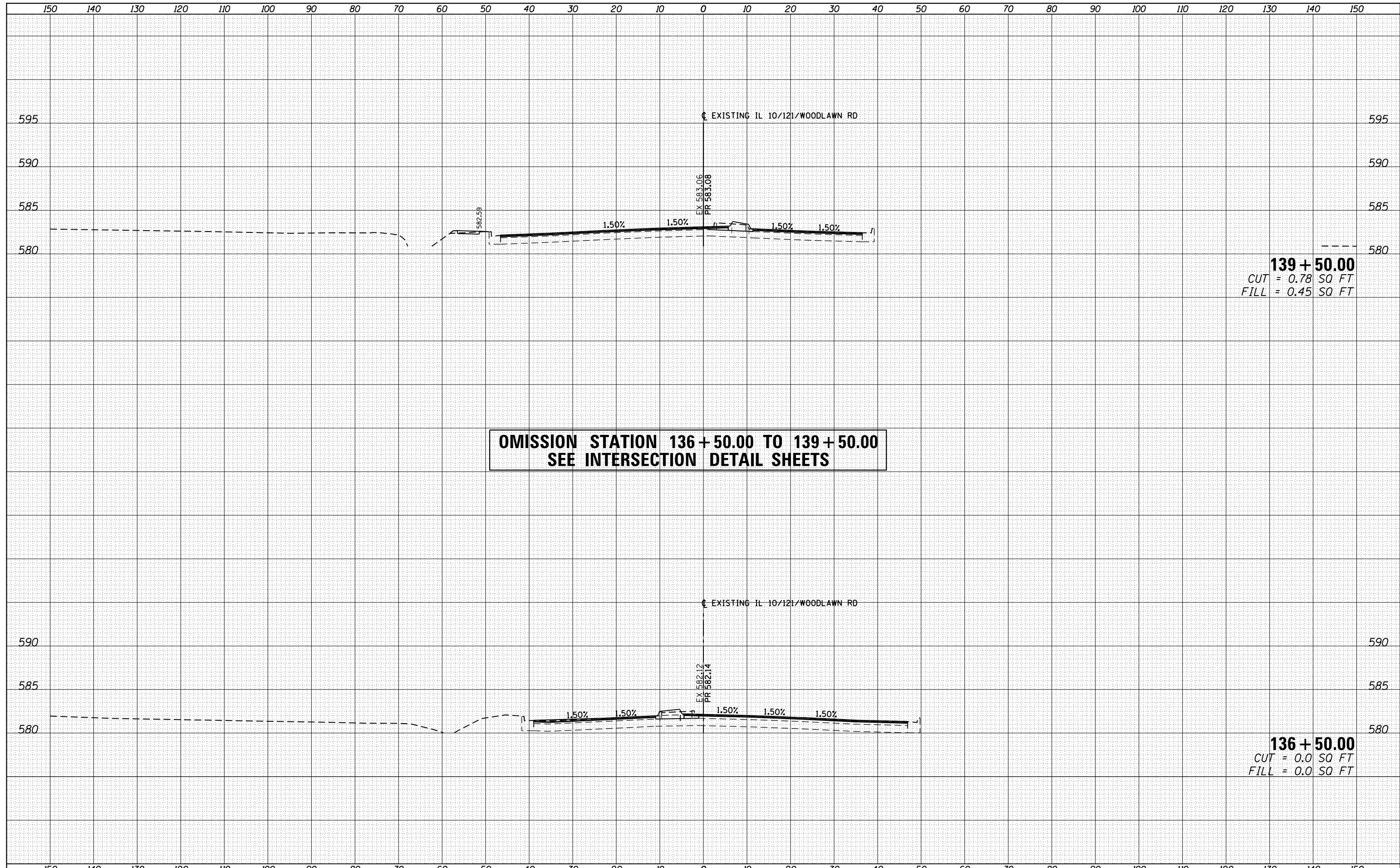
135 + 00.00
 CUT = 0.0 SQ FT
 FILL = 0.0 SQ FT

FILE NAME =	USER NAME = whitlingme	DESIGNED -	REVISOR -	STATE OF ILLINOIS DEPARTMENT OF TRANSPORTATION	CROSS SECTIONS IL 10/121/WOODLAWN ROAD				F.A.U. RTÉ.	SECTION	COUNTY	TOTAL SHEETS	SHEET NO.
Default	10/21/2016	CHECKED -	REVISOR -						7706	.	LOGAN	343	332
		DATE -	REVISOR -		SCALE: SHEET OF SHEETS STA. 135+00.00 TO STA. 136+00.00				ILLINOIS FED. AID PROJECT		CONTRACT NO. 72E02		
									ILLINOIS FED. AID PROJECT				

• (22)RS-6, MED & (23) RS-5

DATE	
BY	
SURVEYED	
PLOTTED	
TEMPLATE	
AREAS	
CHECKED	
FINAL SURVEY	
NOTE BOOK	
NO.	

DATE	
BY	
SURVEYED	
PLOTTED	
TEMPLATE	
AREAS	
CHECKED	
ORIGINAL SURVEY	
NOTE BOOK	
NO.	



**OMISSION STATION 136 + 50.00 TO 139 + 50.00
SEE INTERSECTION DETAIL SHEETS**

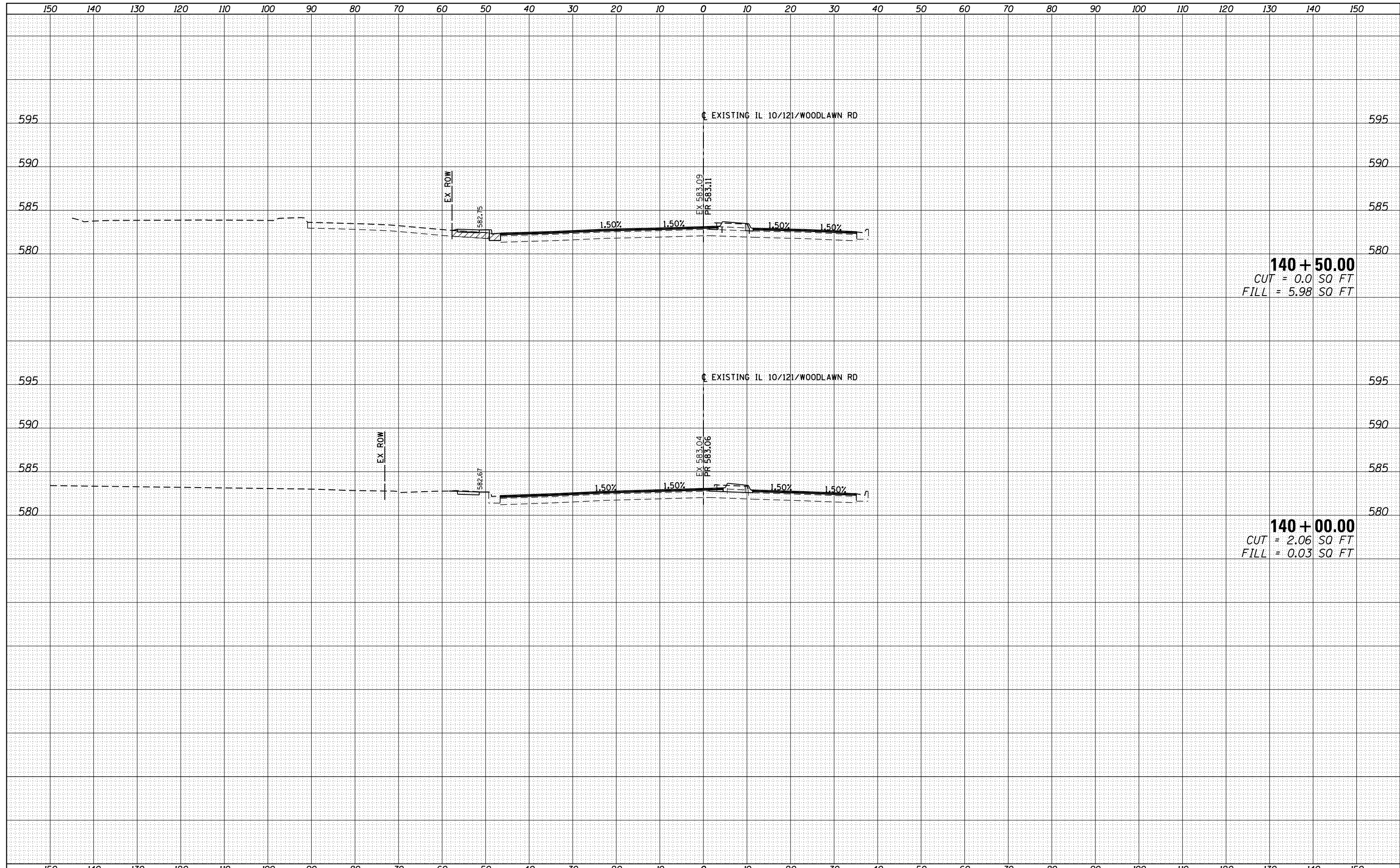
139 + 50.00
CUT = 0.78 SQ FT
FILL = 0.45 SQ FT

136 + 50.00
CUT = 0.0 SQ FT
FILL = 0.0 SQ FT

FILE NAME =	USER NAME = whitlingme	DESIGNED -	REVISED -	STATE OF ILLINOIS DEPARTMENT OF TRANSPORTATION	CROSS SECTIONS IL 10121/WOODLAWN ROAD				F.A.U. RTE.	SECTION	COUNTY	TOTAL SHEETS	SHEET NO.
Default													

DATE	
BY	
SURVEYED	
PLOTTED	
TEMPLATE	
AREAS	
CHECKED	
FINAL SURVEY	
NOTE BOOK	
NO.	

DATE	
BY	
SURVEYED	
PLOTTED	
TEMPLATE	
AREAS	
CHECKED	
ORIGINAL SURVEY	
NOTE BOOK	
NO.	



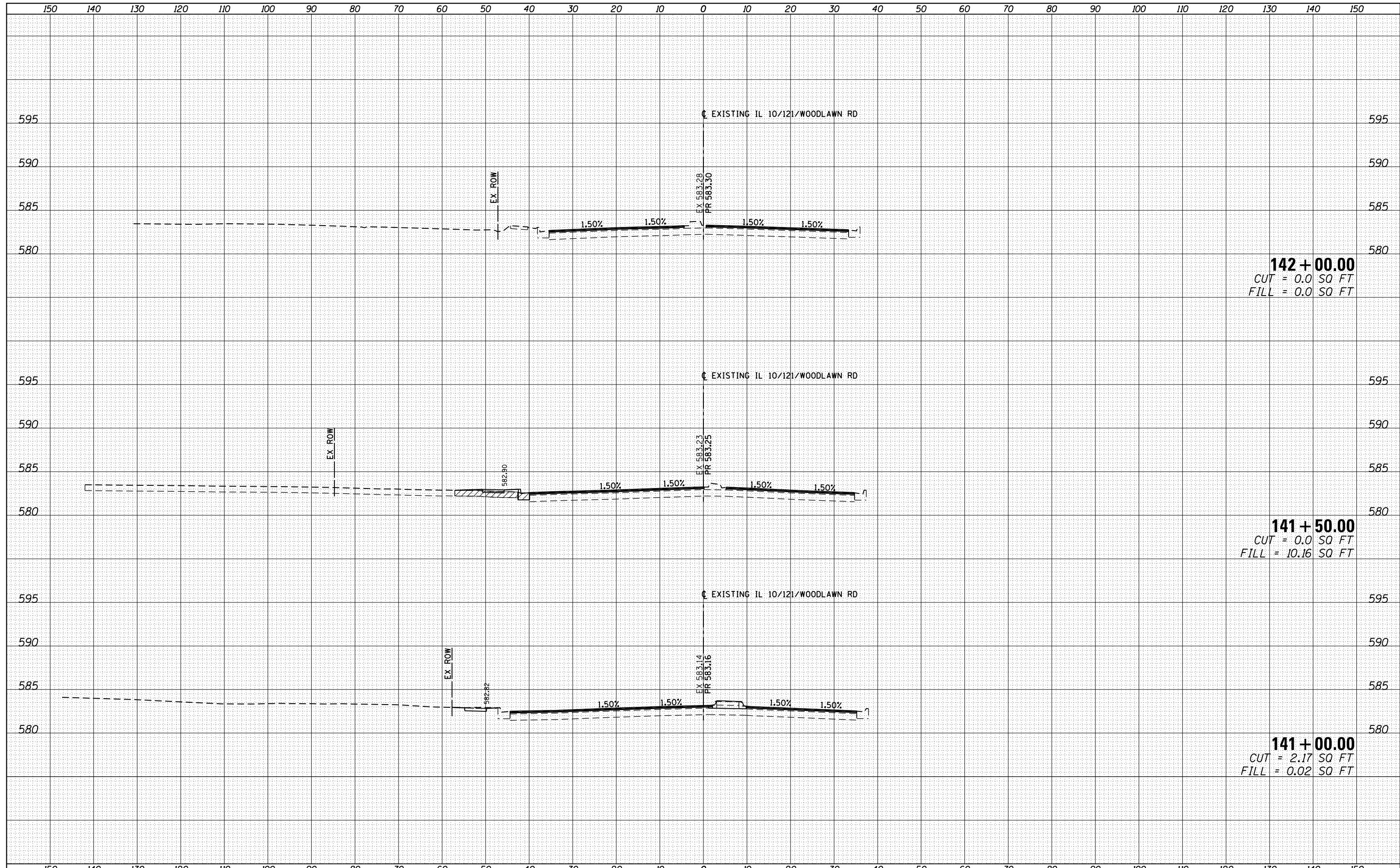
140 + 50.00
 CUT = 0.0 SQ FT
 FILL = 5.98 SQ FT

140 + 00.00
 CUT = 2.06 SQ FT
 FILL = 0.03 SQ FT

FILE NAME =	USER NAME = whitlingme	DESIGNED -	REVISIED -	STATE OF ILLINOIS DEPARTMENT OF TRANSPORTATION	CROSS SECTIONS IL 10/121/WOODLAWN ROAD			F.A.U. RTE.	SECTION	COUNTY	TOTAL SHEETS	SHEET NO.
Default	10/21/2016	DATE -	REVISIED -					7706	.	LOGAN	343	334
					SCALE: SHEET OF SHEETS STA. 139+50.00 TO STA. 140+50.00			ILLINOIS FED. AID PROJECT		CONTRACT NO. 72E02		
					<small>(22)RS-6, MED & (23) RS-5</small>							

DATE	
BY	
SURVEYED	
PLOTTED	
TEMPLATE	
AREAS	
CHECKED	
FINAL SURVEY	
NOTE BOOK	
NO.	


DATE	
BY	
SURVEYED	
PLOTTED	
TEMPLATE	
AREAS	
CHECKED	
ORIGINAL SURVEY	
NOTE BOOK	
NO.	



FILE NAME =	USER NAME = whitlingme	DESIGNED -	REVISED -	STATE OF ILLINOIS DEPARTMENT OF TRANSPORTATION	CROSS SECTIONS IL 10/121/WOODLAWN ROAD				F.A.U. RTE.	SECTION	COUNTY	TOTAL SHEETS	SHEET NO.
Default	10/21/2016	CHECKED -	REVISED -						7706	.	LOGAN	343	335
		DATE -	REVISED -		SCALE:	SHEET	OF	SHEETS	STA. 141+00.00	TO STA. 142+00.00	CONTRACT NO.	72E02	
											ILLINOIS FED. AID PROJECT		

DATE	
BY	
ORIGINAL SURVEY	
SURVEYED	
PLOTTED	
TEMPLATE	
AREAS	
AREAS CHECKED	
NO.	

DATE	
BY	
ORIGINAL SURVEY	
SURVEYED	
PLOTTED	
TEMPLATE	
AREAS	
AREAS CHECKED	
NO.	



144 + 00.00
 CUT = 0.0 SQ FT
 FILL = 0.0 SQ FT

143 + 50.00
 CUT = 0.0 SQ FT
 FILL = 0.0 SQ FT

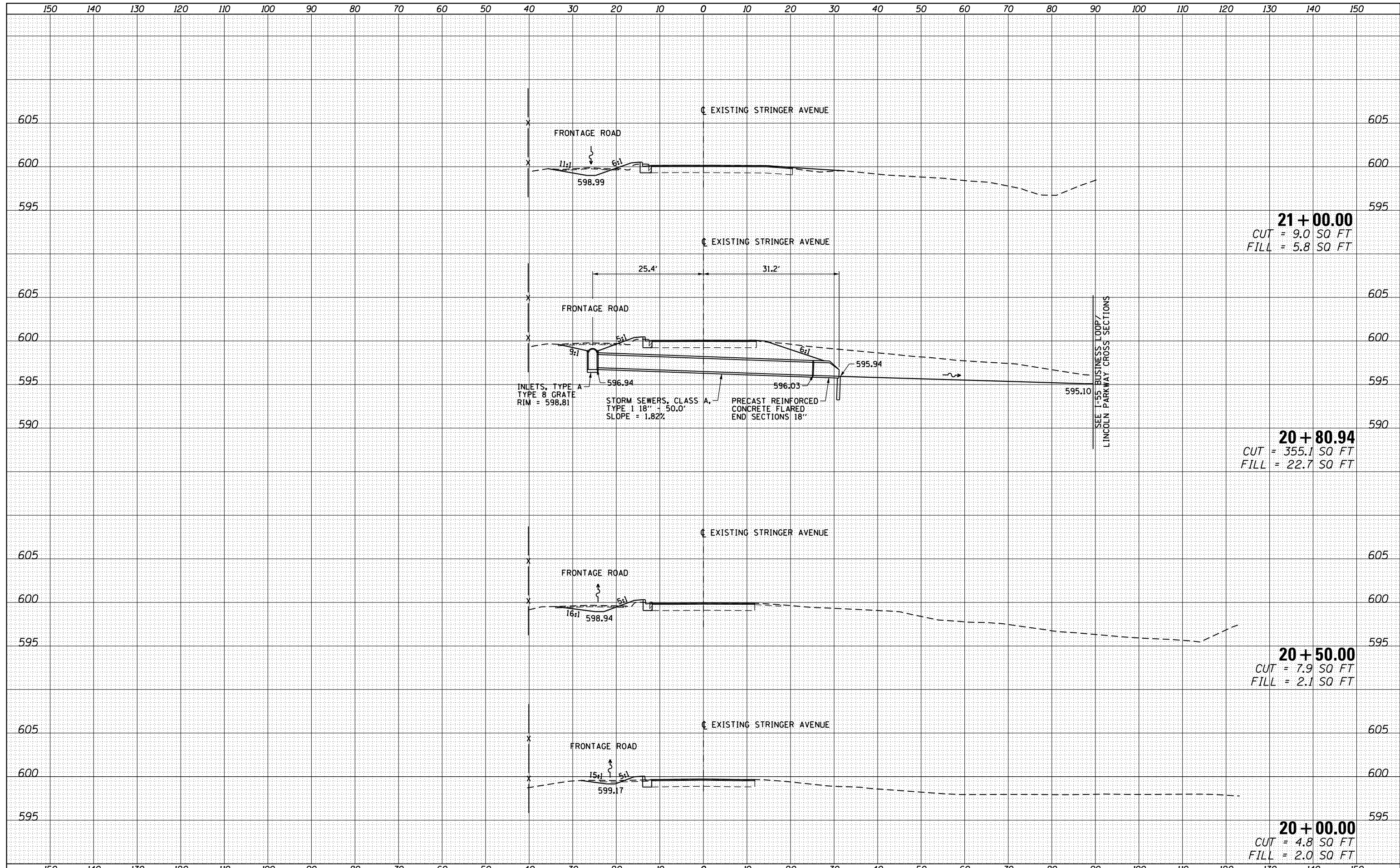
143 + 00.00
 CUT = 0.0 SQ FT
 FILL = 0.0 SQ FT

142 + 50.00
 CUT = 0.0 SQ FT
 FILL = 0.0 SQ FT

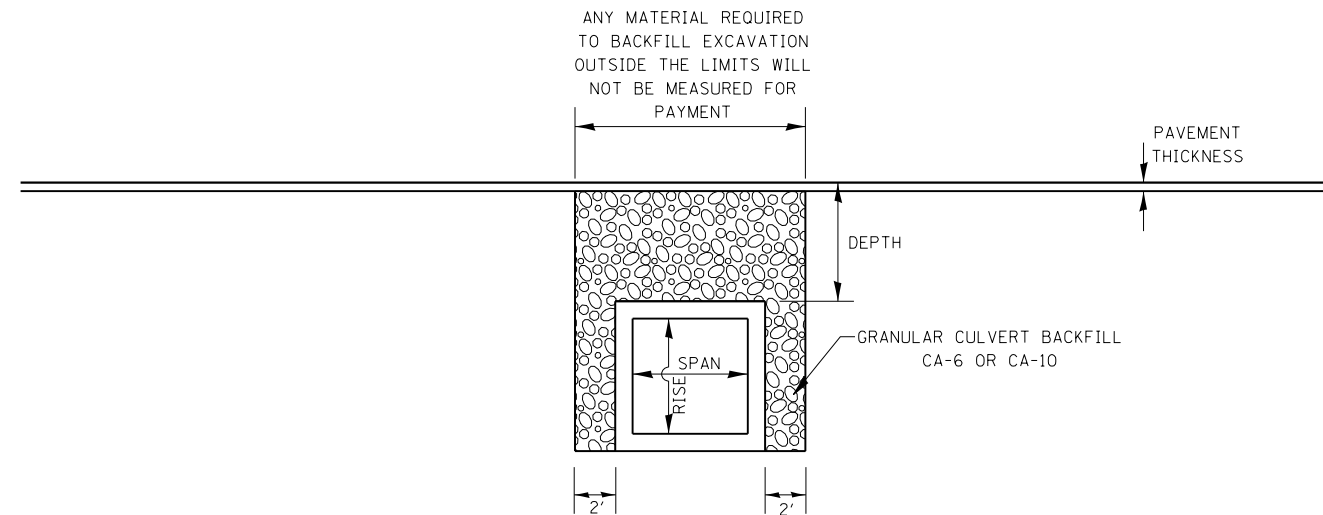
FILE NAME =	USER NAME = whitlingme	DESIGNED -	REVISOR -	STATE OF ILLINOIS DEPARTMENT OF TRANSPORTATION	CROSS SECTIONS IL 10/121/WOODLAWN ROAD				F.A.U. RTE.	SECTION	COUNTY	TOTAL SHEETS	SHEET NO.
Default	10/21/2016	DATE -	REVISOR -						7706		LOGAN	343	336
		CHECKED -	REVISOR -		CONTRACT NO. 72E02				ILLINOIS FED. AID PROJECT				
		DATE -	REVISOR -		SCALE:	SHEET	OF	SHEETS	STA. 142+50.00	TO STA. 144+00.00	ILLINOIS FED. AID PROJECT		

DATE	
BY	
FINAL SURVEY	
NO.	
SURVEYED	
PLOTTED	
TEMPLATE	
AREAS	
CHECKED	

DATE	
BY	
ORIGINAL SURVEY	
NO.	
SURVEYED	
PLOTTED	
TEMPLATE	
AREAS	
CHECKED	

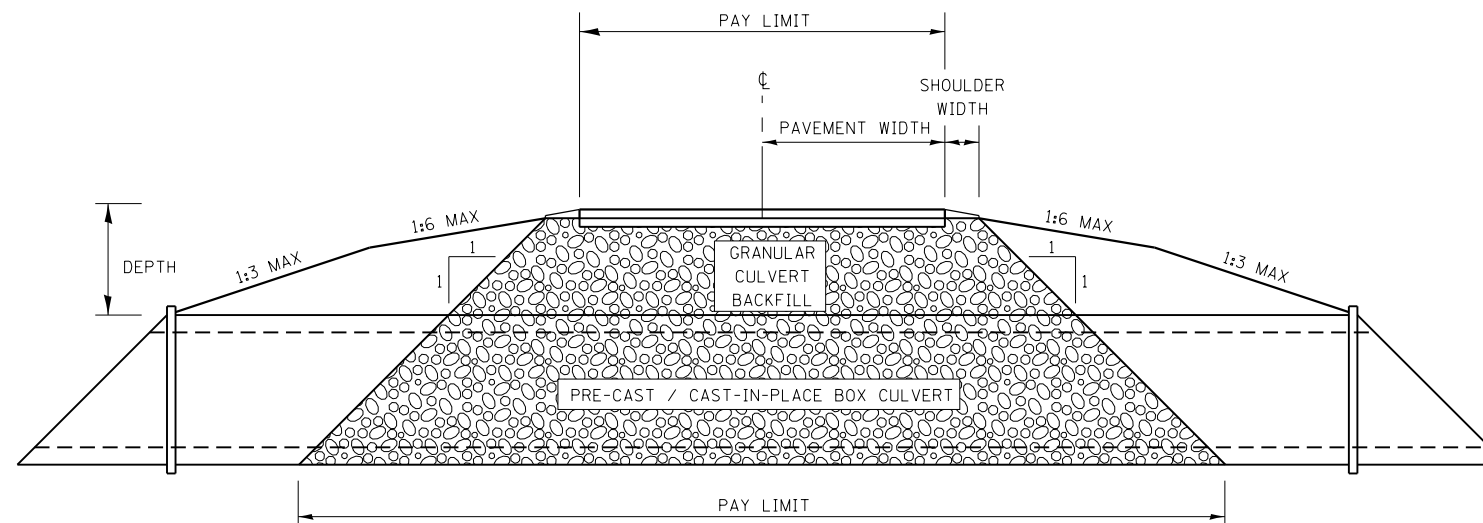


FILE NAME =	USER NAME = whitlingme	DESIGNED -	REVISOR -	STATE OF ILLINOIS DEPARTMENT OF TRANSPORTATION	CROSS SECTIONS STRINGER AVENUE			F.A.U. RTÉ.	SECTION	COUNTY	TOTAL SHEETS	SHEET NO.
								7706	.	LOGAN	343	337
					SCALE: SHEET OF SHEETS STA. 20+00.00 TO STA. 20+80.94			CONTRACT NO. 72E02		ILLINOIS FED. AID PROJECT		
					(22)RS-6, MED & (23) RS-5							



- DEPTH OF FILL \geq 2 FT & \leq 8 FT
- DEPTH OF FILL \leq SPAN OF LARGEST BOX CONFIGURATION

**PROFILE GRANULAR BACKFILL DETAIL
FOR EXISTING ALIGNMENTS & CONSTRUCTION**



**CROSS SECTION GRANULAR BACKFILL DETAIL
FOR EXISTING ALIGNMENTS & CONSTRUCTION**

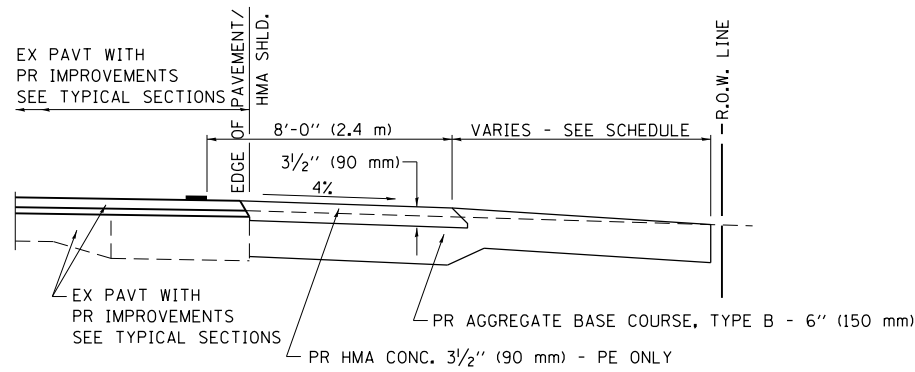
FILE NAME =	USER NAME = whitlingme	DESIGNED - BKL	REVISED -
p:\11\084EBIDINTEG.illinois.gov\PIWIDOT\Documents\DOT Offices\District 6\Projects\0672E02\Drawings\0672E02-sht-23-Detail.dgn			
Granular Backfill Details.dgn	PLOT SCALE = 40.0000' / in.	CHECKED -	REVISED -
	PLOT DATE = 10/21/2016	DATE -	REVISED -

**STATE OF ILLINOIS
DEPARTMENT OF TRANSPORTATION**

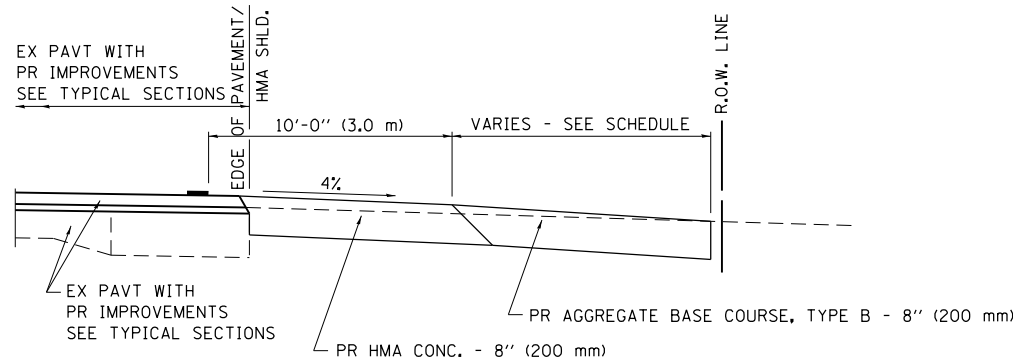
**GRANULAR BACKFILL DETAIL
TO BOTTOM OF BOX CULVERT**

SCALE: SHEET OF SHEETS STA. TO STA.

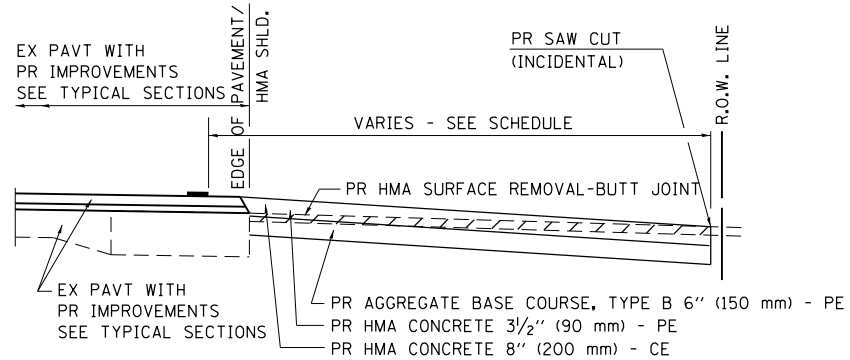
F.A. RTE.	SECTION	COUNTY	TOTAL SHEETS	SHEET NO.
7706	*	LOGAN	343	338
CONTRACT NO. 72E02			ILLINOIS FED. AID PROJECT	



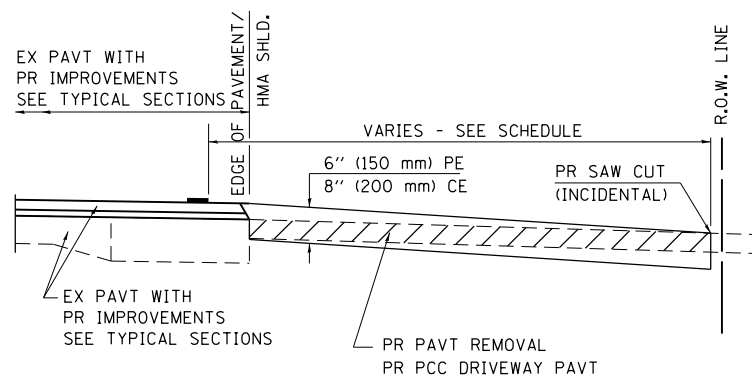
SECTION A-A FOR EX EARTH/AGGREGATE FE & PE



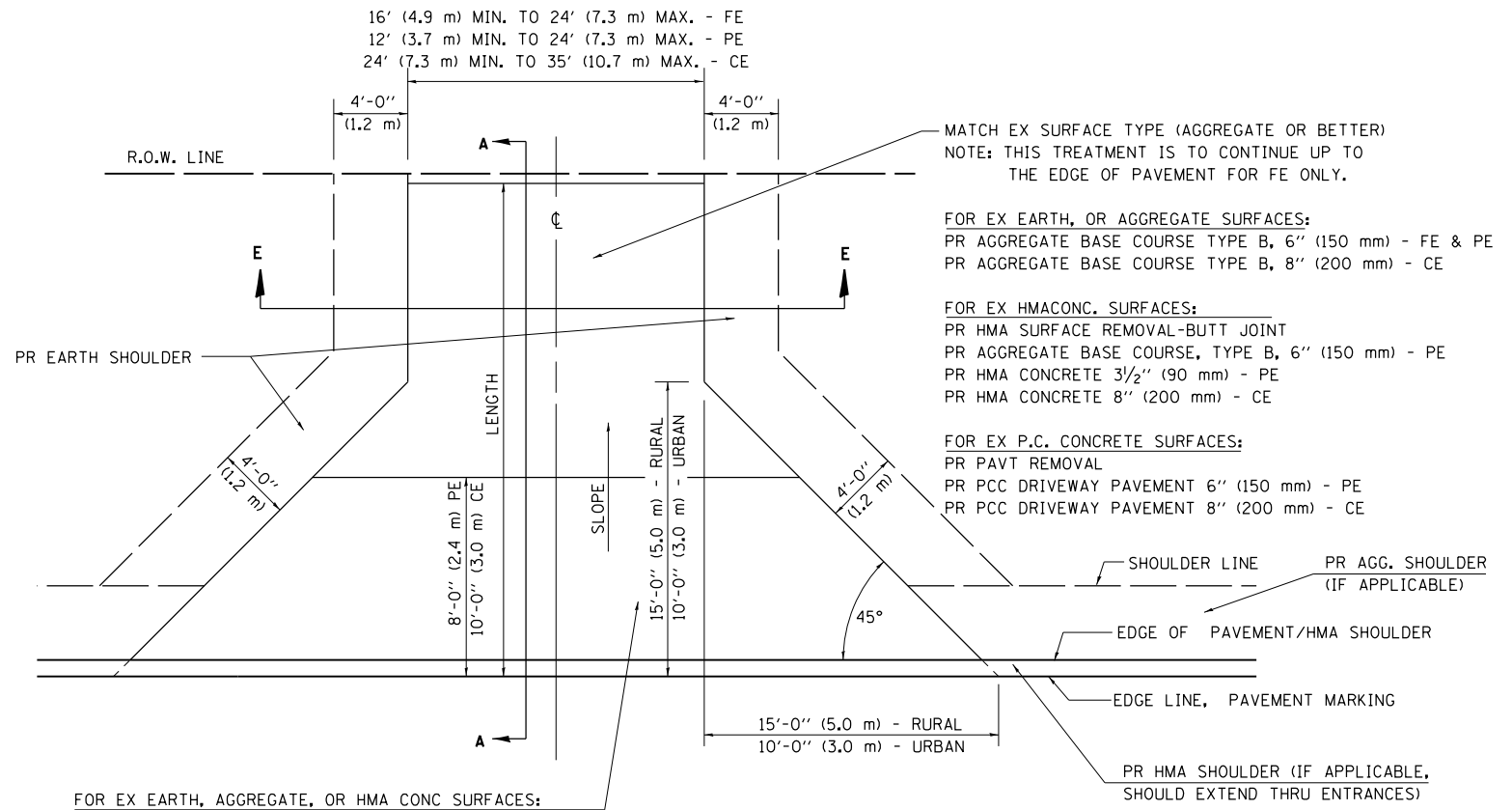
SECTION A-A FOR EX EARTH/AGGREGATE CE



SECTION A-A FOR EX HMA PE & CE



SECTION A-A FOR EX P.C. CONC. PE & CE



FOR EX EARTH, AGGREGATE, OR HMA CONC SURFACES:
 PR HMA SURFACE REMOVAL-BUTT JOINT (IF APPLICABLE)
 PR AGGREGATE BASE COURSE TYPE B 6" (150 mm) - FE
 PR AGGREGATE BASE COURSE TYPE B, 6" (150 mm) &
 PR HMA CONCRETE 3 1/2" (90 mm) - PE
 PR HMA CONCRETE 8" (200 mm) - CE

FOR P.C. CONCRETE SURFACES:
 PR PAVT REMOVAL
 PR PCC DRIVEWAY PAVT 6" (150 mm) - PE
 PR PCC DRIVEWAY PAVT 8" (200 mm) - CE

GENERAL NOTES:

THE RESIDENT ENGINEER WILL DETERMINE THE EXACT TYPE OF IMPROVEMENT TO BE COMPLETED FOR ALL ENTRANCES, SIDEROADS AND MAILBOX TURNOUTS ON THIS PROJECT.

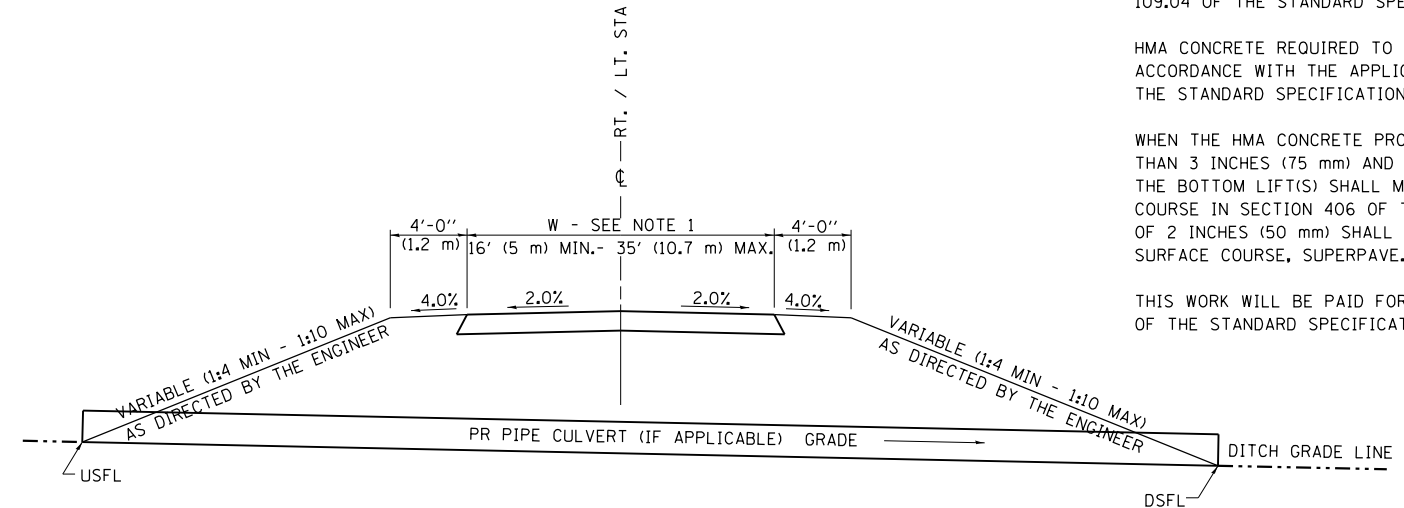
THE PLAN DETAILS AND SCHEDULES SHOULD BE USED AS A GUIDE FOR THE ENGINEER TO IMPLEMENT THE FINAL DESIGN. THE ENGINEER MAY DECIDE TO SALVAGE PORTIONS OF THE EXISTING ENTRANCE PAVEMENT STRUCTURE; THEREFORE, REDUCING PAY ITEM QUANTITIES. NO ADDITIONAL PAYMENT WILL BE ALLOWED FOR THIS REDUCTION IN QUANTITIES.

ANY WORK THE ENGINEER REQUIRES WHICH IS NOT COVERED BY A PAY ITEM CONTAINED IN THE PLANS WILL BE PAID FOR IN ACCORDANCE WITH ARTICLE 109.04 OF THE STANDARD SPECIFICATIONS.

HMA CONCRETE REQUIRED TO CONSTRUCT THE ENTRANCES SHALL BE IN ACCORDANCE WITH THE APPLICABLE PORTIONS OF SECTION 406 AND 408 OF THE STANDARD SPECIFICATIONS AND AS DIRECTED BY THE ENGINEER.

WHEN THE HMA CONCRETE PROPOSED FOR THE IMPROVEMENT IS THICKER THAN 3 INCHES (75 mm) AND REQUIRE PLACEMENT IN MORE THAN ONE LIFT. THE BOTTOM LIFT(S) SHALL MEET THE REQUIREMENTS OF HMA BASE COURSE IN SECTION 406 OF THE STANDARD SPECIFICATIONS AND THE TOP LIFT OF 2 INCHES (50 mm) SHALL MEET THE REQUIREMENTS OF HMA CONCRETE SURFACE COURSE, SUPERPAVE.

THIS WORK WILL BE PAID FOR IN ACCORDANCE WITH SECTIONS 351, 358, 408, 423 AND 440 OF THE STANDARD SPECIFICATIONS.



SECTION E-E ENTRANCE TYPICAL SECTION

NOTE 1: WIDTH OF ENTRANCE MAY BE INCREASED AT THE PIPE CULVERT DUE TO THE DITCHLINE BEING LOCATED IN THE ENTRANCE FLARE AREA.

ALL DIMENSIONS ARE IN INCHES (MILLIMETERS) UNLESS OTHERWISE SHOWN.

FILE NAME =	USER NAME = whitlingme	DESIGNED -	REVISED - 2/19/03 (JCN)
ENT 3R.DGN		CHECKED - JCN	REVISED - 4/01/04 (JCN)
		DATE - FEBRUARY 23, 1999	REVISED - 8/01/07 (JCN)
			REVISED - 01/2013

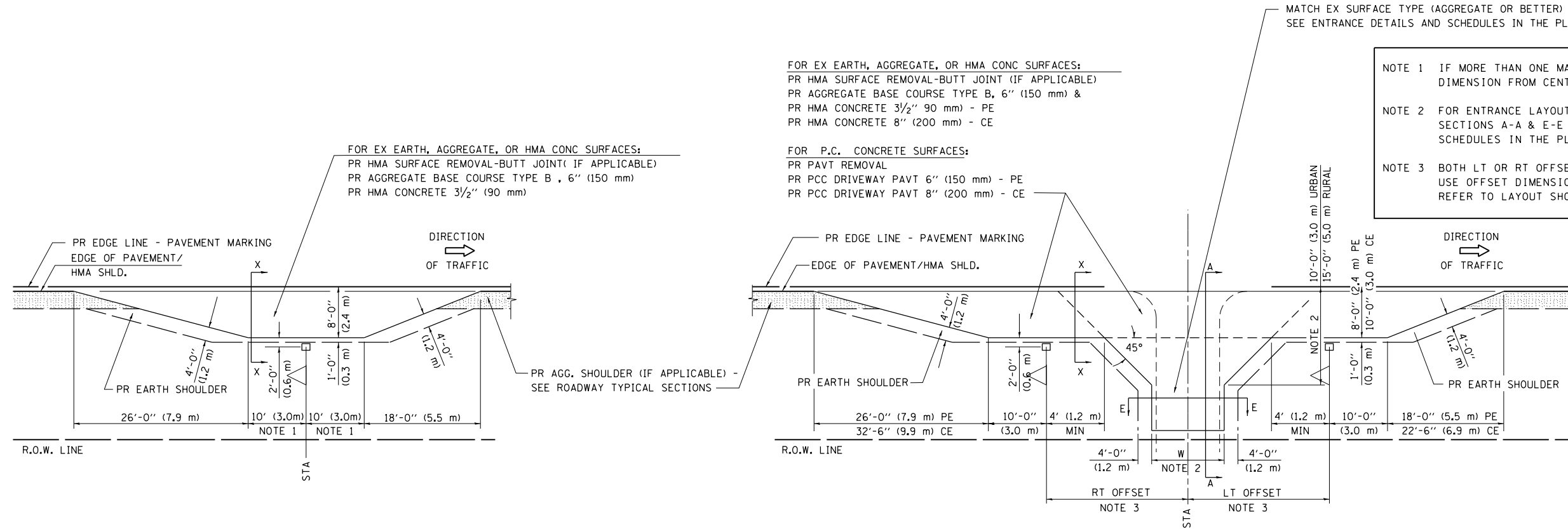
**STATE OF ILLINOIS
DEPARTMENT OF TRANSPORTATION**

**DISTRICT 6 DETAILS FOR RURAL/URBAN ENTRANCE &
MAILBOX TURNOUT W/O CONC GUTTER (3R - PROJECTS)**

SCALE: SHEET 1 OF 3 SHEETS STA. TO STA.

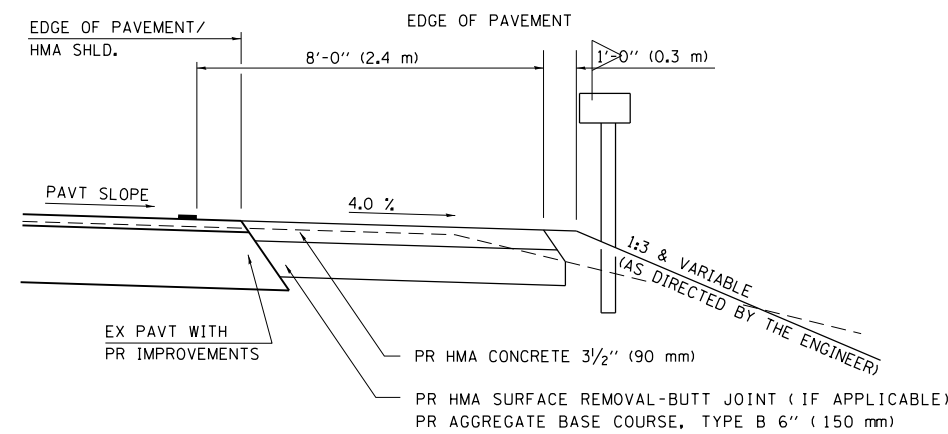
F.A.U. RTE.	SECTION	COUNTY	TOTAL SHEETS	SHEET NO.
7706	.	LOGAN	343	339
ILLINOIS FED. AID PROJECT			CONTRACT NO. 72E02	

DETAILS OF MAILBOX TURNOUTS

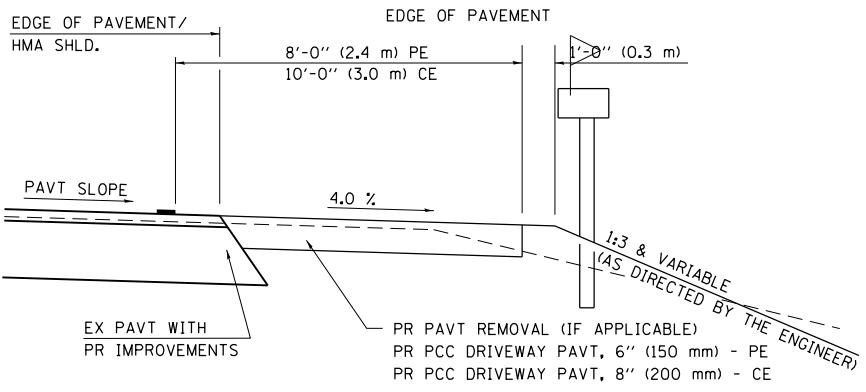


PLAN - MAILBOX TURNOUTS

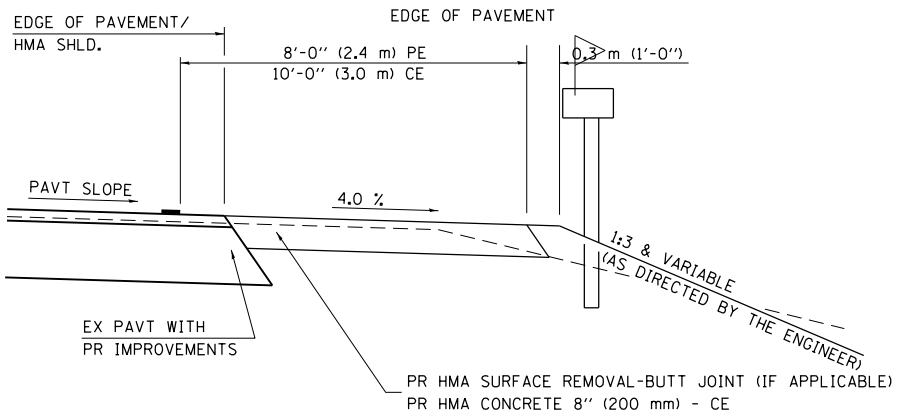
PLAN - COMBINED MAILBOX TURNOUT WITH TRAILING OR LEADING ENTRANCE



**SECTION X-X THRU MAILBOX TURNOUT
 ALSO APPLIES TO MAILBOX TURNOUTS COMBINED WITH
 EX EARTH, AGGREGATE, OR HMA PE & FE**



**SECTION X-X THRU MAILBOX TURNOUT
 COMBINED WITH EX CONC PE OR CE**

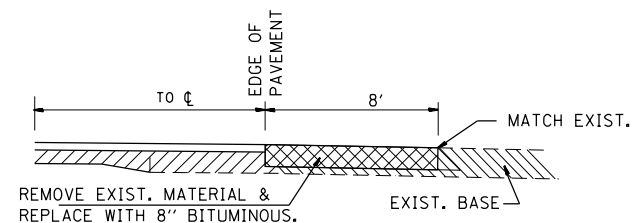
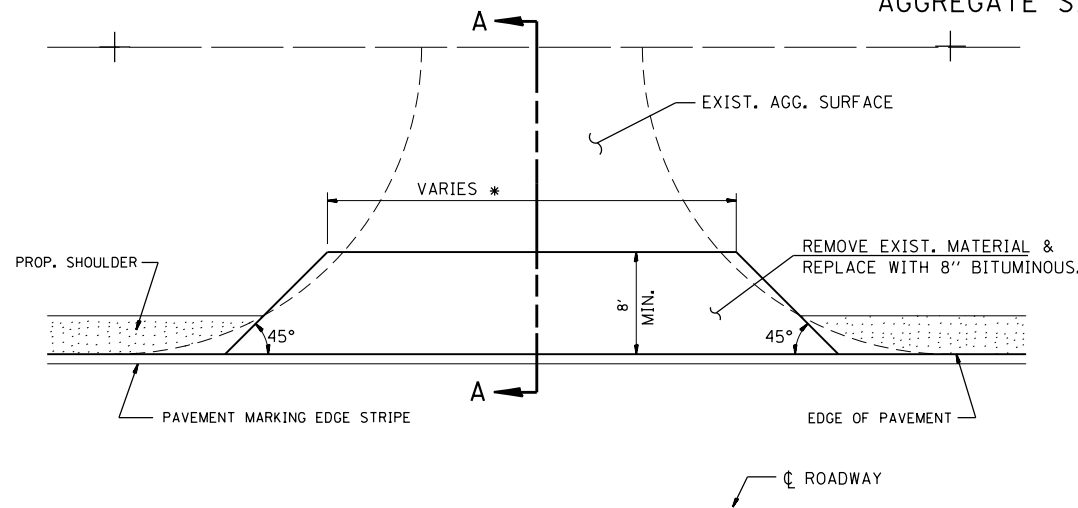


**SECTION X-X THRU MAILBOX TURNOUT
 COMBINED WITH EX EARTH, AGGREGATE, OR HMA CE**

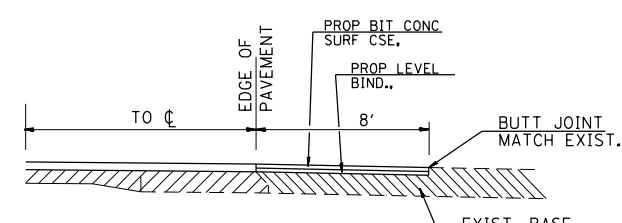
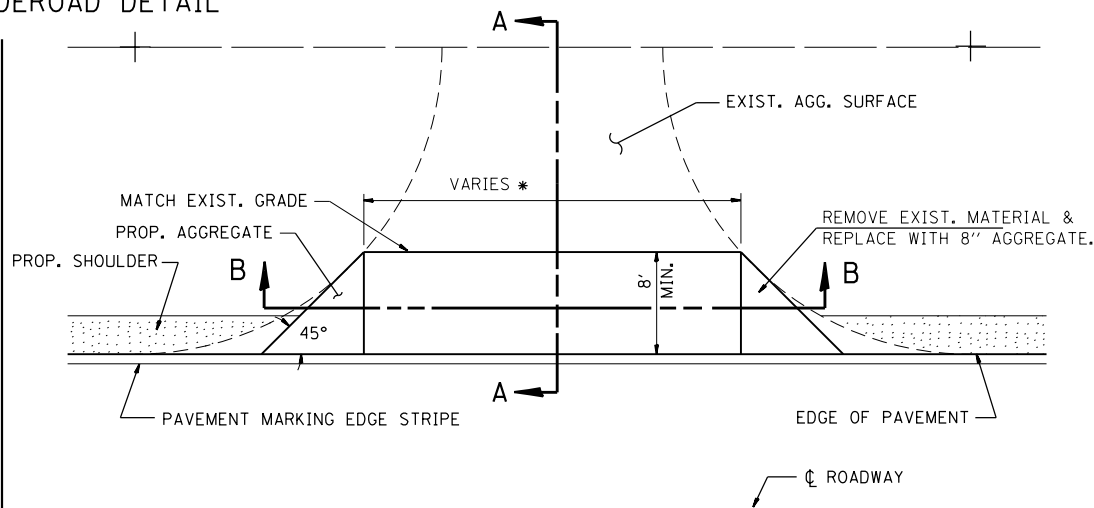
FILE NAME =	USER NAME = whitlingm	DESIGNED -	REVISED - 2/19/03 (JCN)	STATE OF ILLINOIS DEPARTMENT OF TRANSPORTATION	DISTRICT 6 DETAILS FOR RURAL /URBAN ENTRANCE & MAILBOX TURNOUT W/O CONC GUTTER (3R - PROJECTS)	F.A.U. R.T.E.	SECTION	COUNTY	TOTAL SHEETS	SHEET NO.	
ENT 3R.DGN		CHECKED - JCN	REVISED - 4/01/04 (JCN)			7706	.	LOGAN	343	340	
		DATE - FEBRUARY 23, 1999	REVISED - 8/01/07 (JCN)			SCALE: SHEET 2 OF 3 SHEETS STA. TO STA.		ILLINOIS FED. AID PROJECT			
						CONTRACT NO. 72E02					

(22)RS-6, MED & (23) RS-5

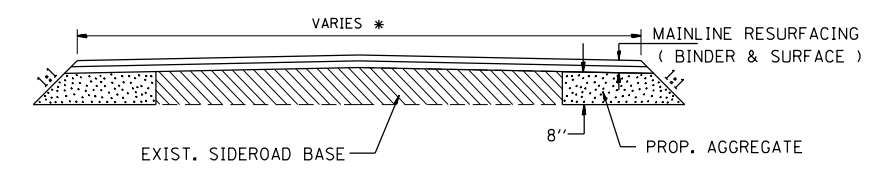
AGGREGATE SIDEROAD DETAIL



SECTION A-A
TYPE A



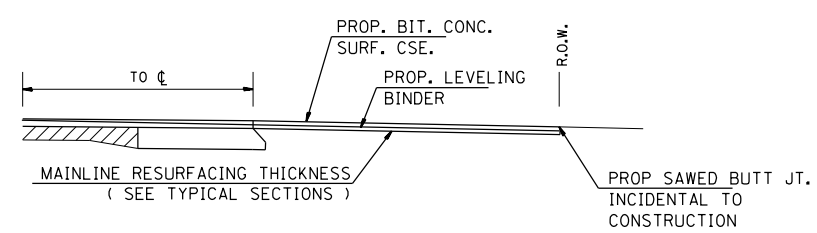
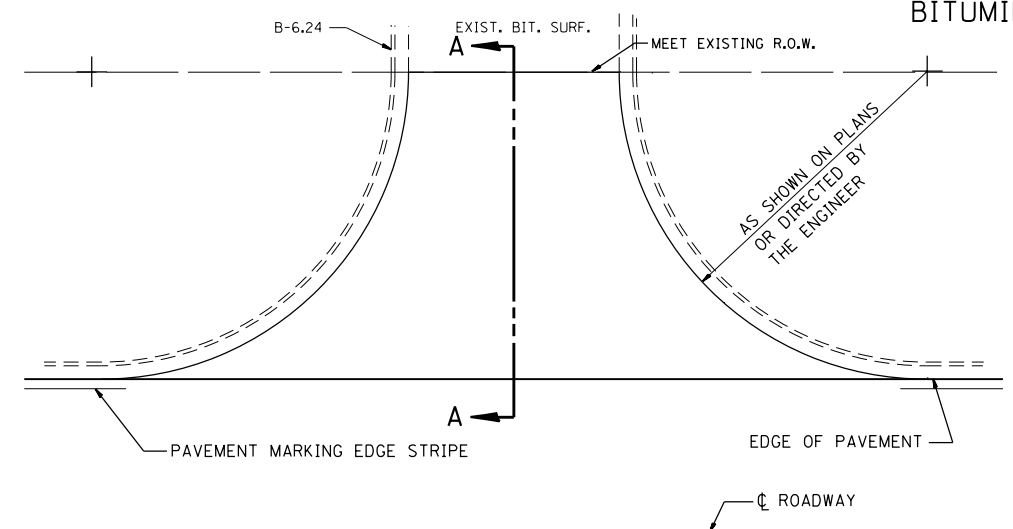
SECTION A-A
TYPE B



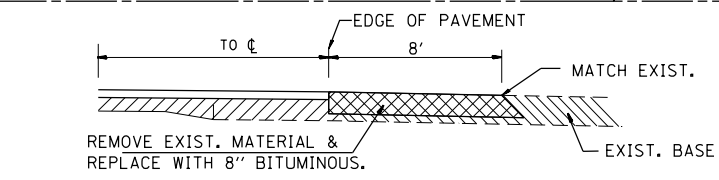
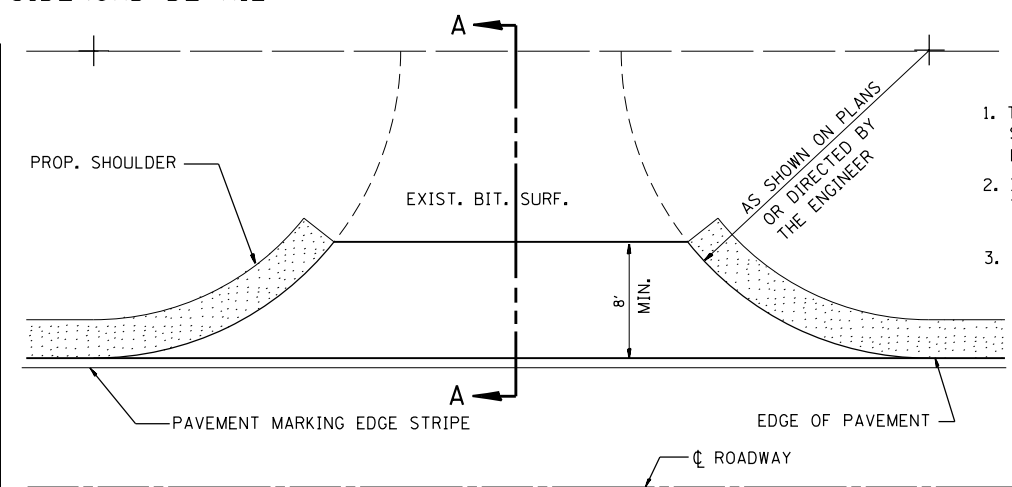
SECTION B-B

* AS SHOWN IN THE PLANS OR AS DIRECTED BY THE ENGINEER.

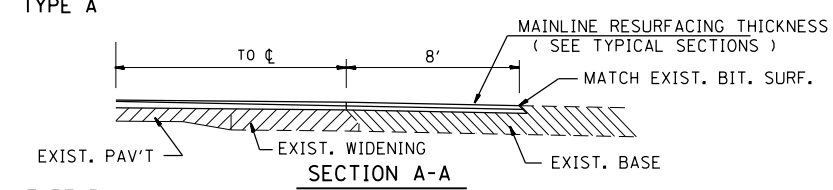
BITUMINOUS SIDEROAD DETAIL



SECTION A-A
URBAN ROAD OR STREET



TYPE A



TYPE B

RURAL SIDEROADS

NOTES

1. THE SIDEROAD TREATMENT FOR RURAL BITUMINOUS SIDEROADS SHALL BE CONTINUED TO THE END OF THE RADIUS RETURN IF RADIUS IMPROVEMENT IS SHOWN ON THE PLANS.
2. IF VERTICAL GRADE CHANGE IS OCCURRING, THEN THE SIDEROAD TREATMENT SHALL CONTINUE UNTIL THE PROPOSED CHANGE MEETS THE EXISTING SIDEROAD.
3. THE ROADWAY PLANS AND SCHEDULE WILL LIST THE QUANTITIES AND LOCATIONS FOR ALL SIDEROADS.

FILE NAME =	USER NAME = whitlingme	DESIGNED - DJK	REVISED - CGC 09APR93
pw:\11084EBIDINTEG.illinois.gov\PIWIDOT\Documents\DOT Offices\District 6\Projects\0672ED\Drawings\CAD\672E02-sht-23-Dist\SIDERD.dgn			
Default SIDERD.DGN	PLOT SCALE = 40.0000' / in.	CHECKED - DJK	REVISED -
	PLOT DATE = 10/21/2016	DATE - 10/21/92	REVISED -

STATE OF ILLINOIS
DEPARTMENT OF TRANSPORTATION

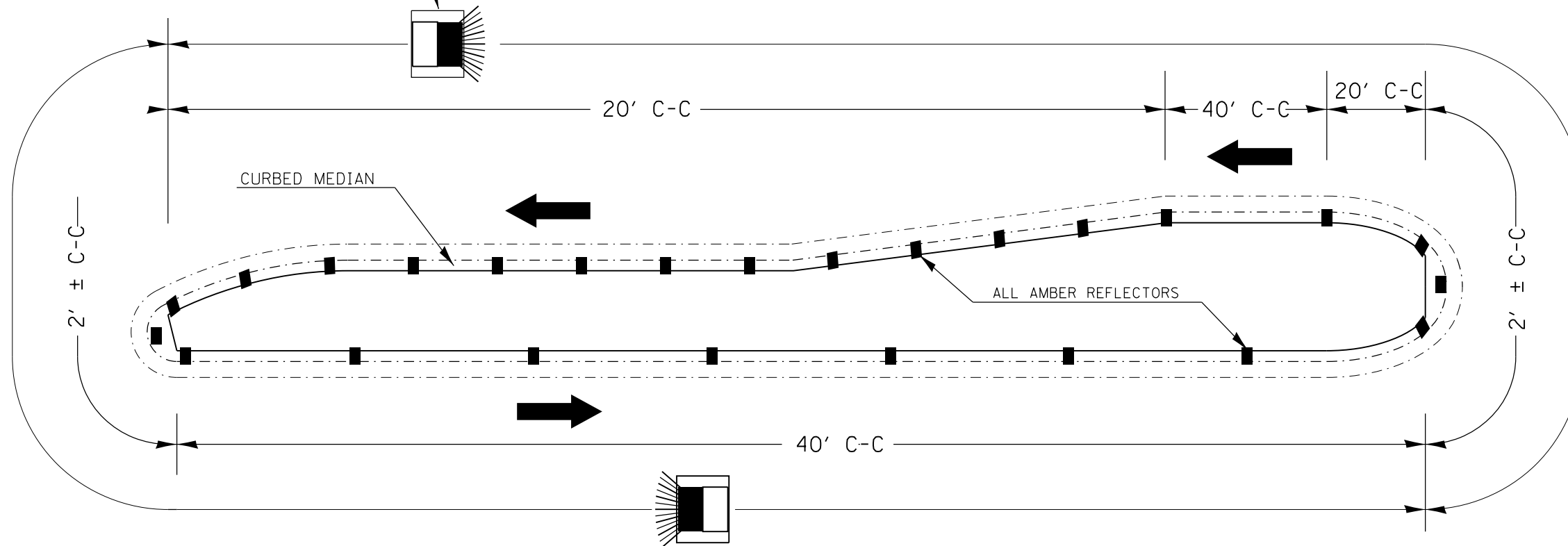
SIDEROAD DETAILS

SCALE:	SHEET	OF	SHEETS	STA.	TO	STA.
--------	-------	----	--------	------	----	------

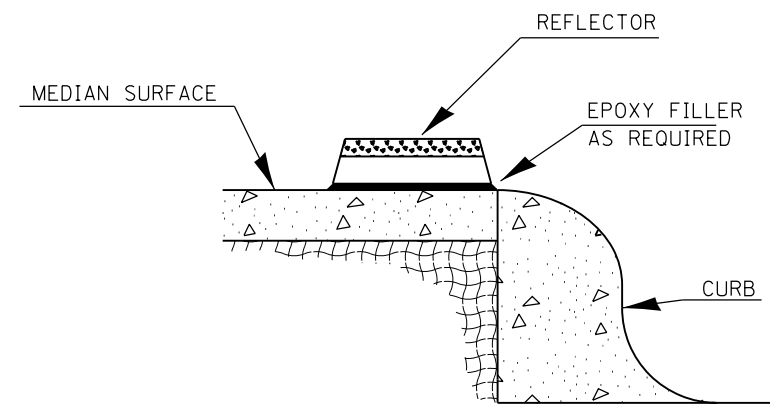
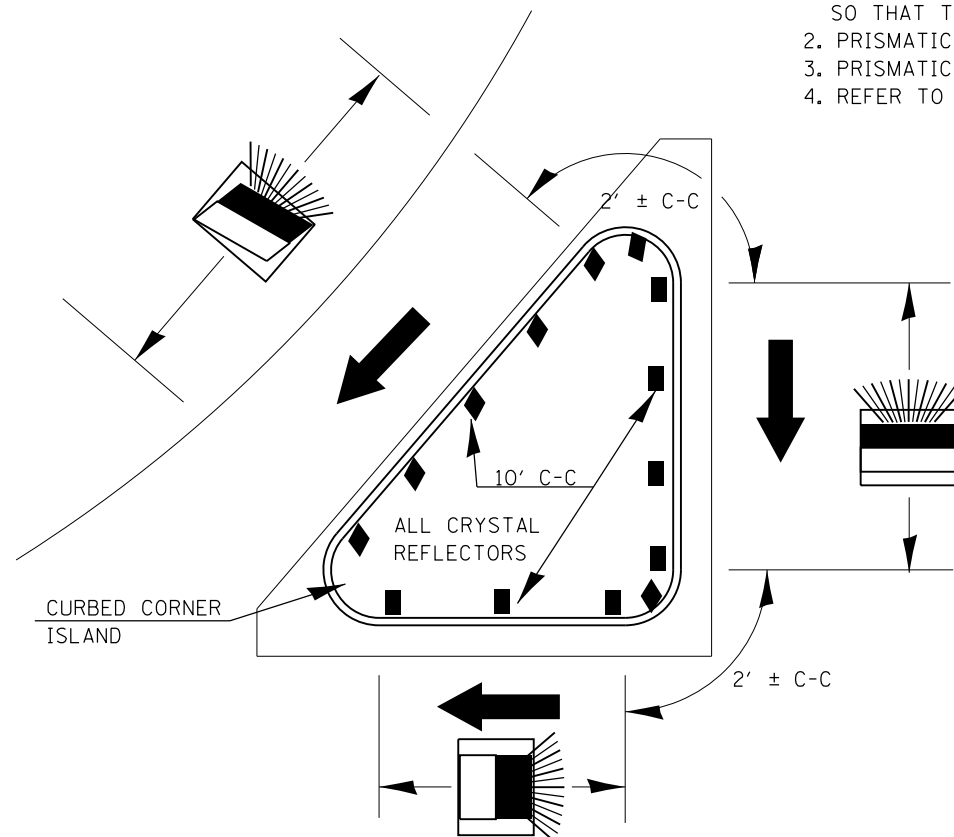
F.A.U. RTE.	SECTION	COUNTY	TOTAL SHEETS	SHEET NO.
7706	*	LOGAN	343	341
ILLINOIS FED. AID PROJECT			CONTRACT NO. 72E02	

TYPICAL PLACEMENT OF PRISMATIC REFLECTORS ON CURBS

MARKER ORIENTATION WITHIN LIMITS SHOWN

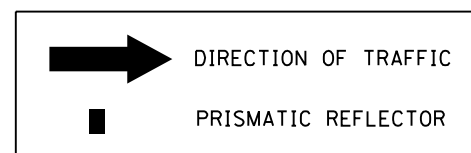


1. PRISMATIC REFLECTORS SHALL BE MONO-DIRECTIONAL AND POSITIONED SO THAT THE REFLECTIVE FACE IS FACING THE APPROACHING TRAFFIC.
2. PRISMATIC REFLECTORS SHALL BE SECURED IN PLACE WITH AN EPOXY ADHESIVE.
3. PRISMATIC REFLECTORS SHALL BE EITHER AMBER OR CRYSTAL IN COLOR.
4. REFER TO SCHEDULES FOR PRISMATIC REFLECTOR QUANTITIES.



SECTION VIEW

LEGEND



NOT TO SCALE

FILE NAME = PRISM.DGN	USER NAME = whitlingme	DESIGNED -	REVISED -	STATE OF ILLINOIS DEPARTMENT OF TRANSPORTATION	PRISMATIC REFLECTOR DETAILS (PLACED ON CURB)			F.A.U. R.T.E. = 7706	SECTION =	COUNTY = LOGAN	TOTAL SHEETS = 343	SHEET NO. = 343
	PLOT SCALE = 40.0000' / in.	CHECKED -	REVISED -					CONTRACT NO. 72E02				
	PLOT DATE = 10/21/2016	DATE = 1/24/02	REVISED -					ILLINOIS FED. AID PROJECT				