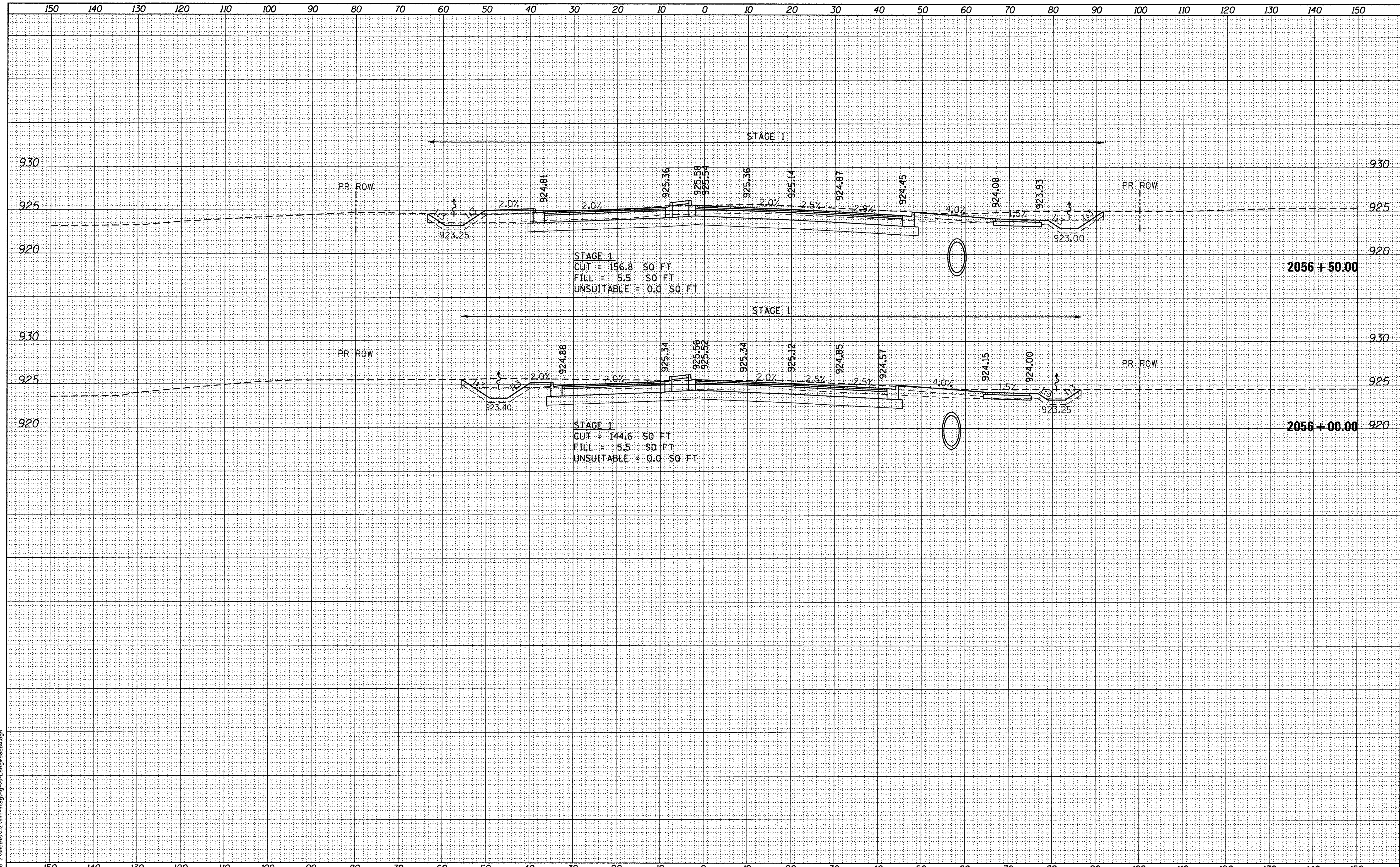


DATE	
BY	
SURVEYED	
PLOTTED	
TEMPLATE	
AREAS	
CHECKED	
FINAL SURVEY	
NOTE BOOK	
NO.	

DATE	
BY	
SURVEYED	
PLOTTED	
TEMPLATE	
AREAS	
CHECKED	
ORIGINAL SURVEY	
NOTE BOOK	
NO.	

\\sbs-cadd\phase 2\sheets\02\stg-staging-x\Longmeadow.dgn




150	140	130	120	110	100	90	80	70	60	50	40	30	20	10	0	10	20	30	40	50	60	70	80	90	100	110	120	130	140	150																		
USER NAME = HLR PowerGEOPAK PLOT SCALE = 10.0000' / in. PLOT DATE = 10/26/2016																DESIGNED - RO DRAWN - JBH CHECKED - BLP DATE - 10/25/2016			REVISED - REVISED - REVISED - REVISED -			STATE OF ILLINOIS DEPARTMENT OF TRANSPORTATION											STAGED CROSS SECTIONS LONGMEADOW PARKWAY				F.A.U. RTE. 2298		SECTION 13-00215-10-PV		COUNTY KANE		TOTAL SHEETS 477		SHEET NO. 358		CONTRACT NO. 61C41	
SCALE:																						SHEET		OF		SHEETS		STA. 2055+00.00 TO STA. 2056+50.00										ILLINOIS FED. AID PROJECT										



DATE	
BY	
FINAL SURVEY	SURVEYED
NOTE BOOK	PLOTTED
NO.	TEMPLATE
	AREAS CHECKED

DATE	
BY	
ORIGINAL SURVEY	SURVEYED
NOTE BOOK	PLOTTED
NO.	TEMPLATE
	AREAS CHECKED



USER NAME = HLR Power-GEOPAK	DESIGNED - RO	REVISED -
	DRAWN - JBH	REVISED -
PLOT SCALE = 10,0000 1" = 100'	CHECKED - BLP	REVISED -
PLOT DATE = 10/26/2016	DATE - 10/25/2016	REVISED -

**STATE OF ILLINOIS
DEPARTMENT OF TRANSPORTATION**

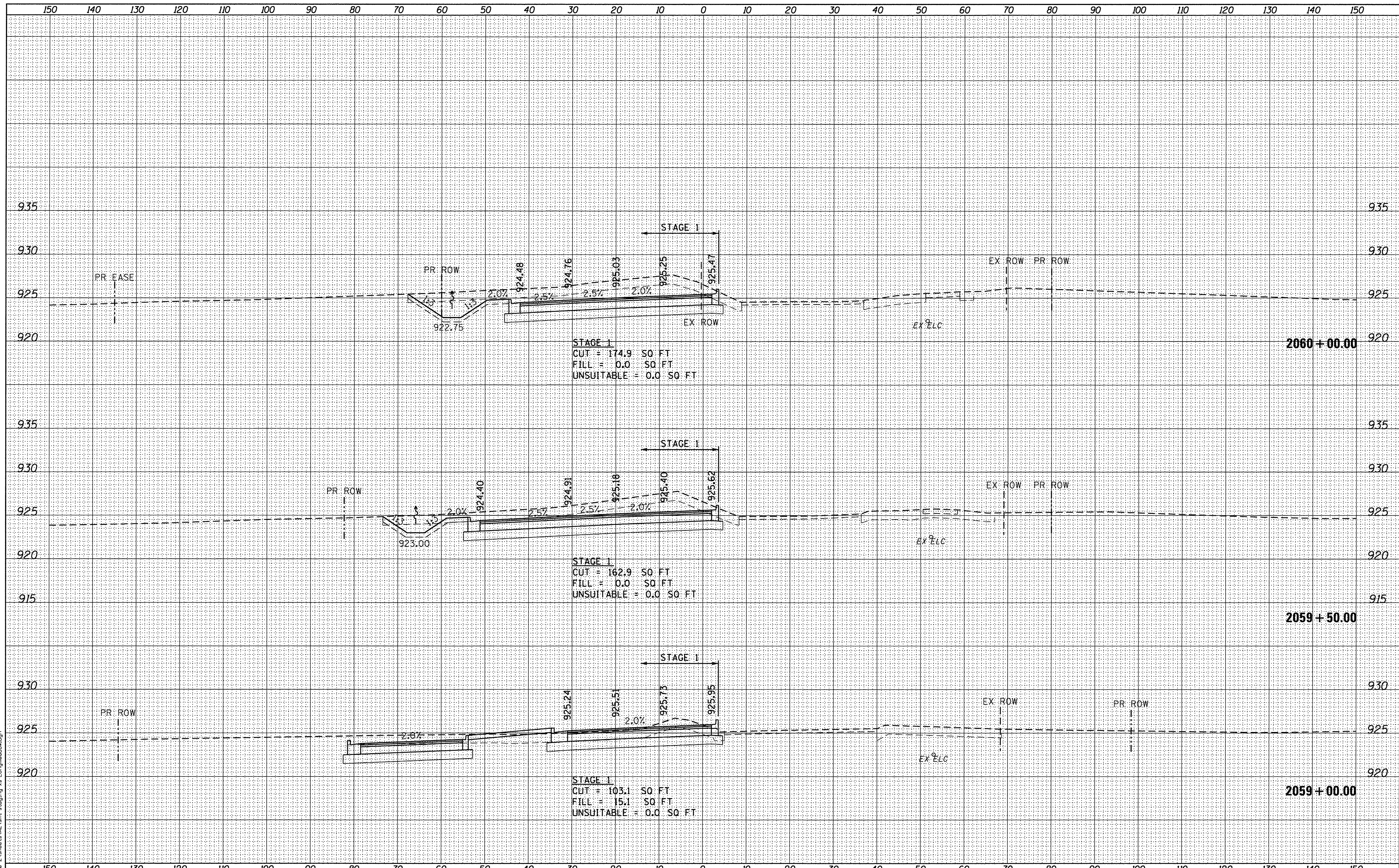
STAGED CROSS SECTIONS LONGMEADOW PARKWAY	
SCALE:	SHEET OF SHEETS
STA. 2057+00.00 TO STA. 2058+50.00	

F.A.U. RTE. 2298	SECTION 13-00215-10-PV	COUNTY KANE	TOTAL SHEETS 477	SHEET NO. 359
CONTRACT NO. 61C41				
ILLINOIS FED. AID PROJECT				

BY	DATE
SURVEYED	
PLOTTED	
TEMPLATE	
AREAS	
CHECKED	
NO.	

BY	DATE
SURVEYED	
PLOTTED	
TEMPLATE	
AREAS	
CHECKED	
NO.	

W:\05_CADD\phase 2\sheets\A2\stg-staging-ss1-Longmeadow.dwg



STAGE 1
 CUT = 174.9 SQ FT
 FILL = 0.0 SQ FT
 UNSUITABLE = 0.0 SQ FT

STAGE 1
 CUT = 162.9 SQ FT
 FILL = 0.0 SQ FT
 UNSUITABLE = 0.0 SQ FT

STAGE 1
 CUT = 103.1 SQ FT
 FILL = 15.1 SQ FT
 UNSUITABLE = 0.0 SQ FT



USER NAME = HLR PowerGEOPAK
 PLOT SCALE = 10.0000' / in.
 PLOT DATE = 10/26/2016

DESIGNED - RO
 DRAWN - JBH
 CHECKED - BLP
 DATE - 10/25/2016

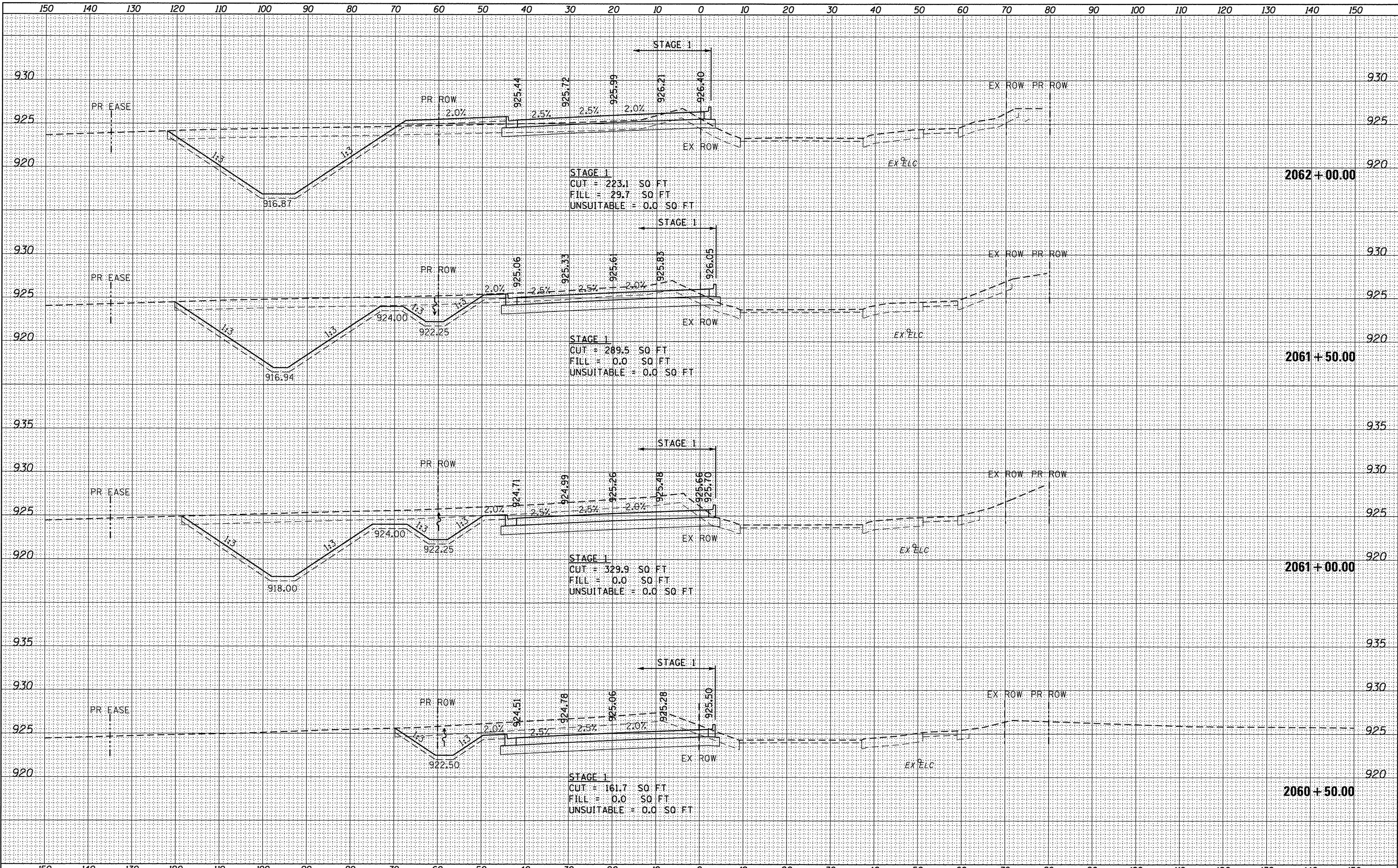
REVISED -
 REVISED -
 REVISED -
 REVISED -

STATE OF ILLINOIS
 DEPARTMENT OF TRANSPORTATION

STAGED CROSS SECTIONS
 LONGMEADOW PARKWAY

SCALE: SHEET OF SHEETS STA. 2059+00.00 TO STA. 2060+00.00

F.A.U. RTE.	SECTION	COUNTY	TOTAL SHEETS	SHEET NO.
2298	13-00215-10-PV	KANE	477	360
CONTRACT NO. 61C41			ILLINOIS FED. AID PROJECT	



FINAL SURVEY	DATE
SURVEYED	BY
PLOTTED	
TEMPLATE	
AREAS	
CHECKED	

ORIGINAL SURVEY	DATE
SURVEYED	BY
PLOTTED	
TEMPLATE	
AREAS	
CHECKED	

USER NAME = HLR Power-GEOPAK
 DESIGNED - RO
 DRAWN - JBH
 CHECKED - BLP
 DATE - 10/25/2016
 REVISIONS:
 REVISIONS:
 REVISIONS:
 REVISIONS:

**STATE OF ILLINOIS
 DEPARTMENT OF TRANSPORTATION**

**STAGED CROSS SECTIONS
 LONGMEADOW PARKWAY**

F.A.U. RTE.	SECTION	COUNTY	TOTAL SHEETS	SHEET NO.
2298	13-00215-10-PV	KANE	477	361
			CONTRACT NO. 61C41	

SCALE: SHEET OF SHEETS STA. 2060+50.00 TO STA. 2062+00.00

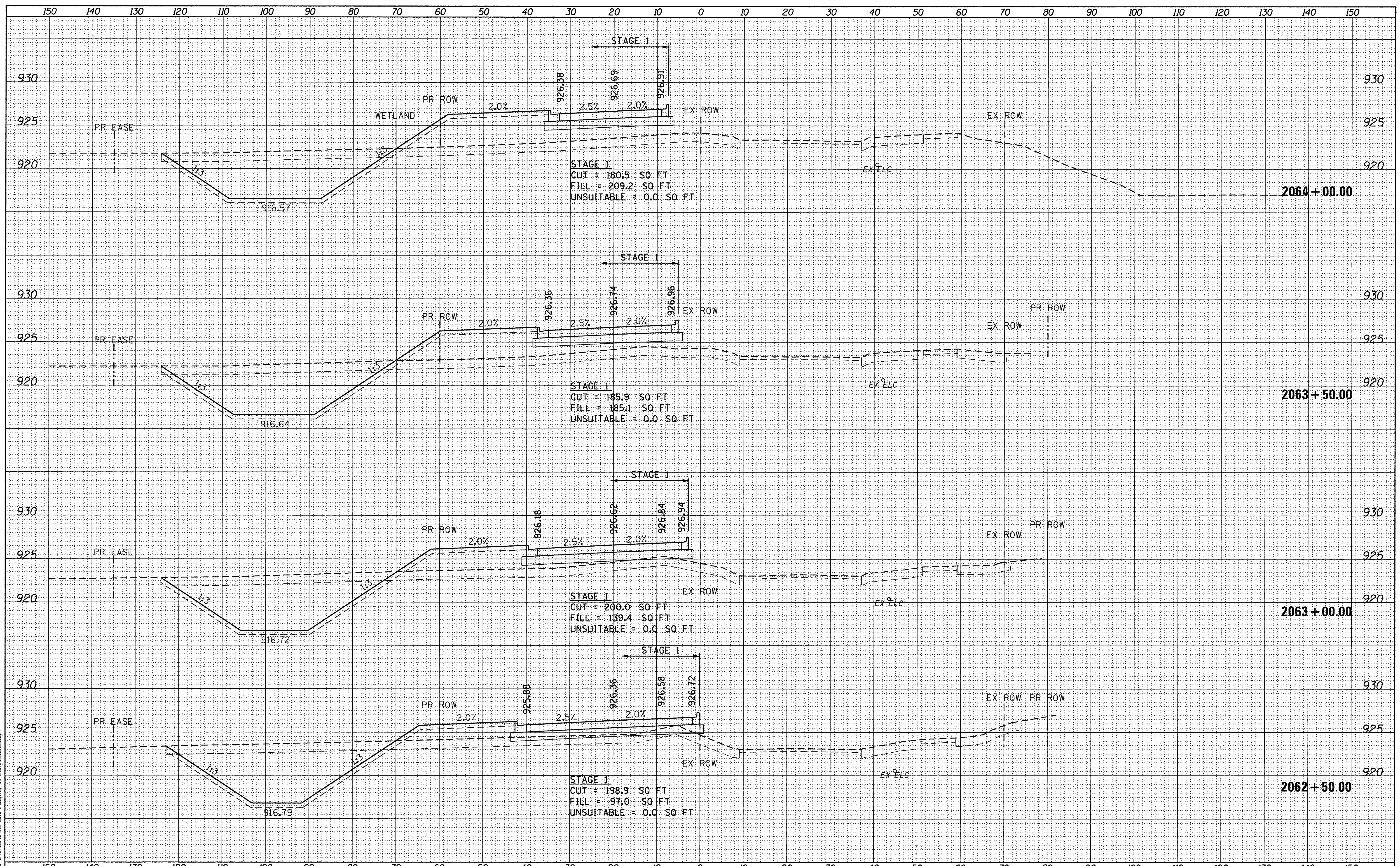
ILLINOIS FED. AID PROJECT



PLOT SCALE = 10.0000" / 1"
 PLOT DATE = 10/26/2016

DATE	
BY	
FINL SURVEY	
PLOTTED	
TEMPLATE	
NOTE BOOK	
AREAS CHECKED	
NO.	

DATE	
BY	
ORIGINAL SURVEY	
PLOTTED	
TEMPLATE	
NOTE BOOK	
AREAS CHECKED	
NO.	



W:\05_CADD\phase 2\sheets\A2\staging\ss-Longmeadow.dgn



USER NAME = HLR Power-GEOPAK
 PLOT SCALE = 10,0000' / 1" =
 PLOT DATE = 10/26/2016

DESIGNED - RO
 DRAWN - JBH
 CHECKED - BLP
 DATE - 10/25/2016

REVISED -
 REVISED -
 REVISED -
 REVISED -

**STATE OF ILLINOIS
 DEPARTMENT OF TRANSPORTATION**

**STAGED CROSS SECTIONS
 LONGMEADOW PARKWAY**

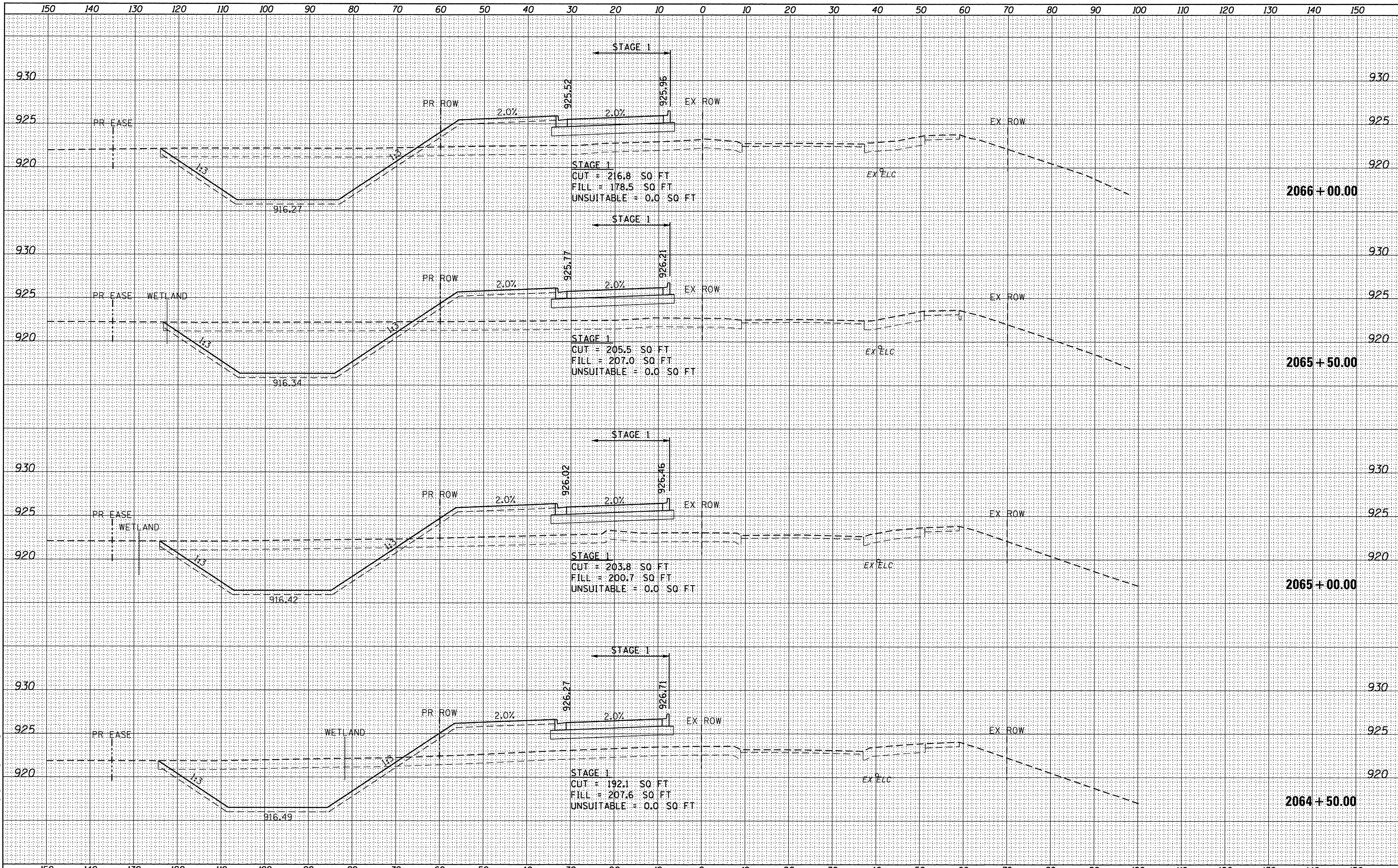
SCALE: SHEET OF SHEETS STA. 2062+50.00 TO STA. 2064+00.00

F.A.U. RTE.	SECTION	COUNTY	TOTAL SHEETS	SHEET NO.
2298	13-00215-10-PV	KANE	477	362
			CONTRACT NO. 61C41	
ILLINOIS FED. AID PROJECT				

DATE	
BY	
FINAL SURVEY	
SURVEYED	
PLOTTED	
TEMPLATE	
NOTE BOOK	
AREAS	
CHECKED	
NO.	

DATE	
BY	
ORIGINAL SURVEY	
SURVEYED	
PLOTTED	
TEMPLATE	
NOTE BOOK	
AREAS	
CHECKED	
NO.	

\\s05-cadd\pbaas 2\sheet\12\stg1\stg1.dwg - Longmeadow.dwg



USER NAME = HLR Power-GEOPAK
 PLOT SCALE = 10.0000' / in.
 PLOT DATE = 10/26/2016

DESIGNED - RO
 DRAWN - JBH
 CHECKED - BLP
 DATE - 10/25/2016

REVISED -
 REVISED -
 REVISED -
 REVISED -

**STATE OF ILLINOIS
 DEPARTMENT OF TRANSPORTATION**

**STAGED CROSS SECTIONS
 LONGMEADOW PARKWAY**

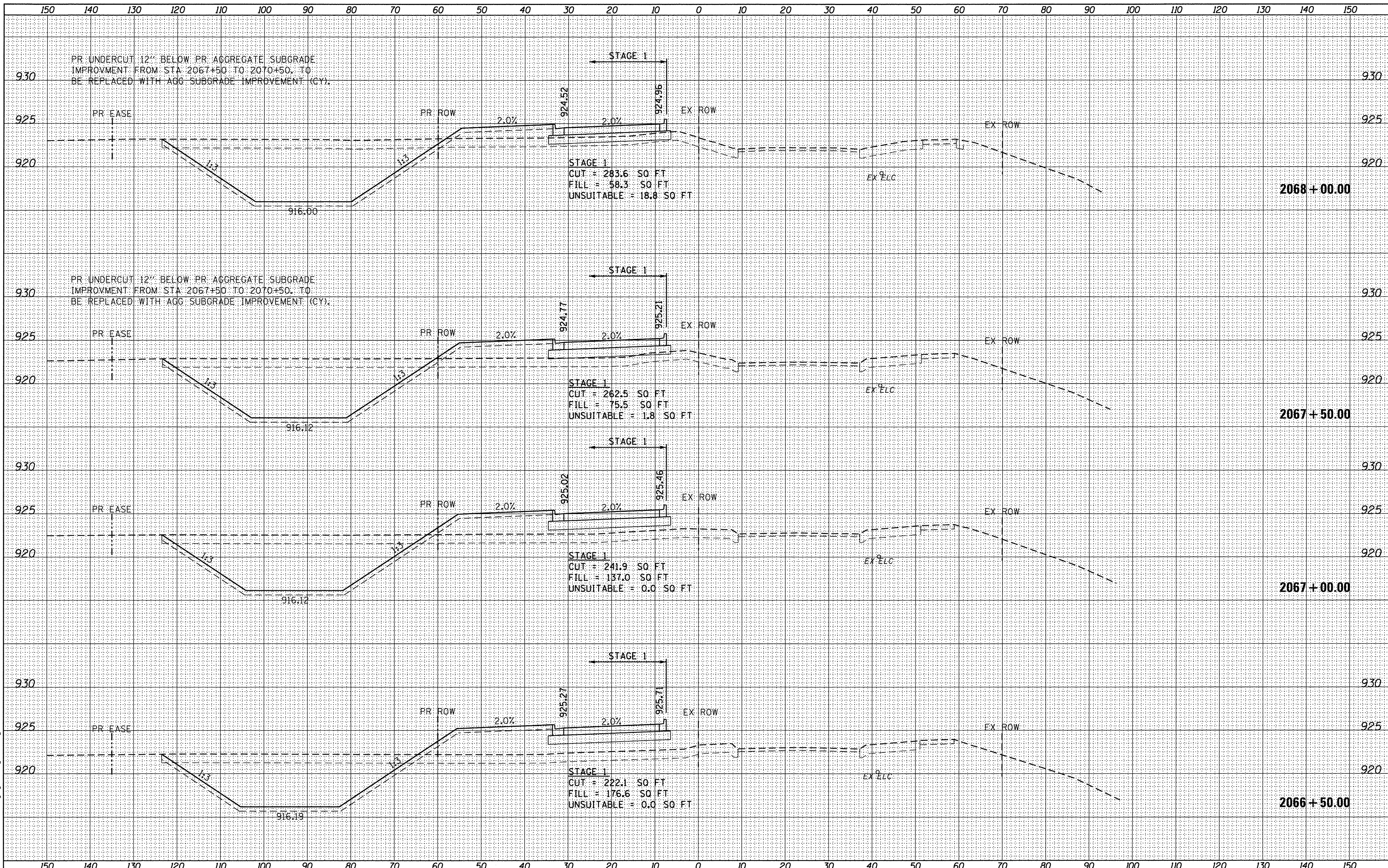
SCALE: SHEET OF SHEETS STA. 2064+50.00 TO STA. 2066+00.00

F.A.U. RTE. 2298	SECTION 13-00215-10-PV	COUNTY KANE	TOTAL SHEETS 477	SHEET NO. 363
CONTRACT NO. 61C41				
ILLINOIS FED. AID PROJECT				

BY	DATE
FINAL SURVEY	SURVEYED
NOTE BOOK	PLOTTED
NO.	TEMPLATE
	AREAS CHECKED

BY	DATE
ORIGINAL SURVEY	SURVEYED
NOTE BOOK	PLOTTED
NO.	TEMPLATE
	AREAS CHECKED

\\VBL-CADD\phase 2\sheets\A2\stg1-staging-xst-longmeadow.dwg



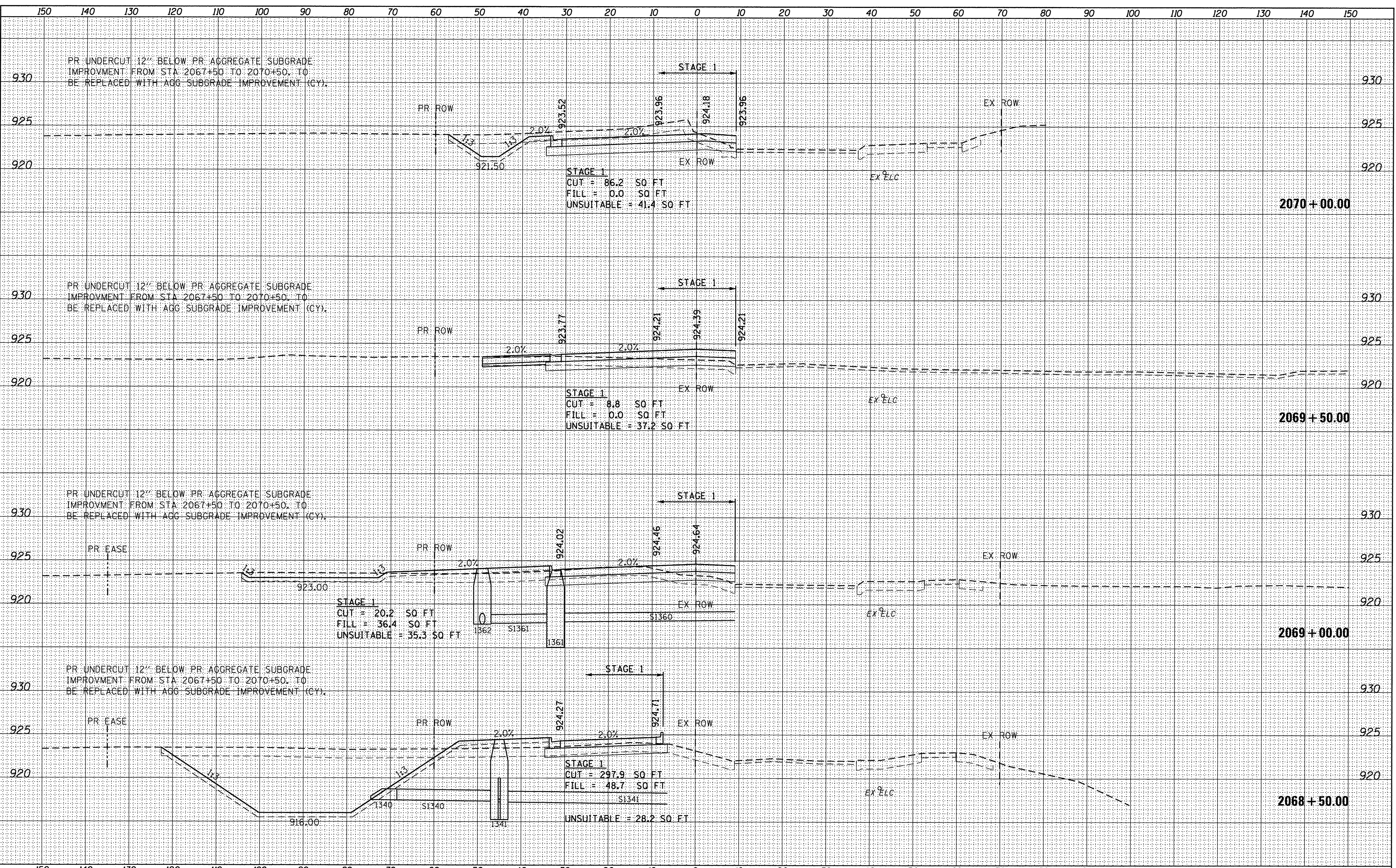
USER NAME = HLR PowerGEOPAK	DESIGNED - RO	REVISED -
	DRAWN - JBH	REVISED -
PLOT SCALE = 10.0000' / in.	CHECKED - BLP	REVISED -
PLOT DATE = 10/26/2016	DATE - 10/25/2016	REVISED -

STATE OF ILLINOIS
DEPARTMENT OF TRANSPORTATION

STAGED CROSS SECTIONS
LONGMEADOW PARKWAY

SCALE: SHEET OF SHEETS STA. 2066+50.00 TO STA. 2068+00.00

F.A.U. RTE.	SECTION	COUNTY	TOTAL SHEETS	SHEET NO.
2298	13-00215-10-PV	KANE	477	364
CONTRACT NO. 61C41			ILLINOIS FED. AID PROJECT	



BY	DATE
SURVEYED	
PLOTTED	
TEMPLATE	
AREAS CHECKED	
FINAL SURVEY	
NOTE BOOK	
NO.	

BY	DATE
ORIGINAL SURVEY	
TEMPLATE	
AREAS CHECKED	
NOTE BOOK	
NO.	

M:\05_CODE\phase 2\shhets\A2\shet\stage1\st-Longmeadow.dwg



USER NAME = HLR PowerGEOPAK
 PLOT SCALE = 10,0000 / 1 in.
 PLOT DATE = 10/26/2016

DESIGNED - RO
 DRAWN - JBH
 CHECKED - BLP
 DATE - 10/25/2016

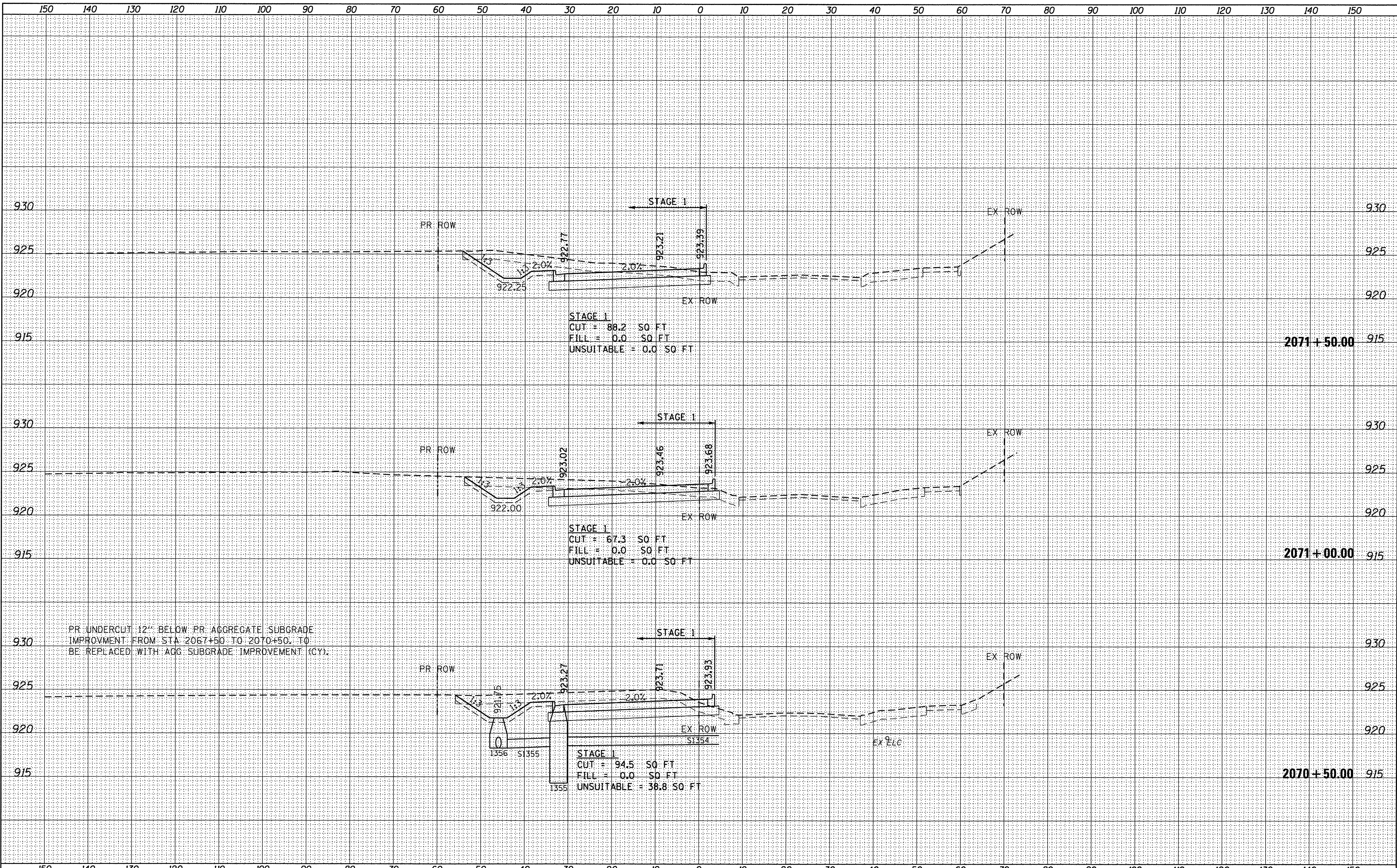
REVISED -
 REVISED -
 REVISED -
 REVISED -

**STATE OF ILLINOIS
 DEPARTMENT OF TRANSPORTATION**

**STAGED CROSS SECTIONS
 LONGMEADOW PARKWAY**

SCALE: SHEET OF SHEETS STA. 2068+50.00 TO STA. 2070+00.00

F.A.U. RTE. 2298	SECTION 13-00215-10-PV	COUNTY KANE	TOTAL SHEETS 477	SHEET NO. 365
CONTRACT NO. 61C41				
ILLINOIS FED. AID PROJECT				



PR UNDERCUT 12" BELOW PR AGGREGATE SUBGRADE IMPROVMENT FROM STA 2067+50 TO 2070+50. TO BE REPLACED WITH AGG SUBGRADE IMPROVEMENT (CY).

FINAL SURVEY	SURVEYED	DATE
NOTE BOOK	PLOTTED	
NO.	TEMPLATE	
	AREAS CHECKED	
	AREAS CHECKED	

ORIGINAL SURVEY	SURVEYED	DATE
NOTE BOOK	PLOTTED	
NO.	TEMPLATE	
	AREAS CHECKED	
	AREAS CHECKED	

M:\06_CADD\phase 2\sheets\A2\staging\ss\Longmeadow.dgn



USER NAME = HLR Power-GEOPAK
 PLOT SCALE = 10.0000" / 1"
 PLOT DATE = 10/26/2016

DESIGNED - RO
 DRAWN - JBH
 CHECKED - BLP
 DATE - 10/25/2016

REVISED -
 REVISED -
 REVISED -
 REVISED -

STATE OF ILLINOIS
 DEPARTMENT OF TRANSPORTATION

STAGED CROSS SECTIONS
 LONGMEADOW PARKWAY

SCALE: SHEET OF SHEETS STA. 2070+50.00 TO STA. 2071+50.00

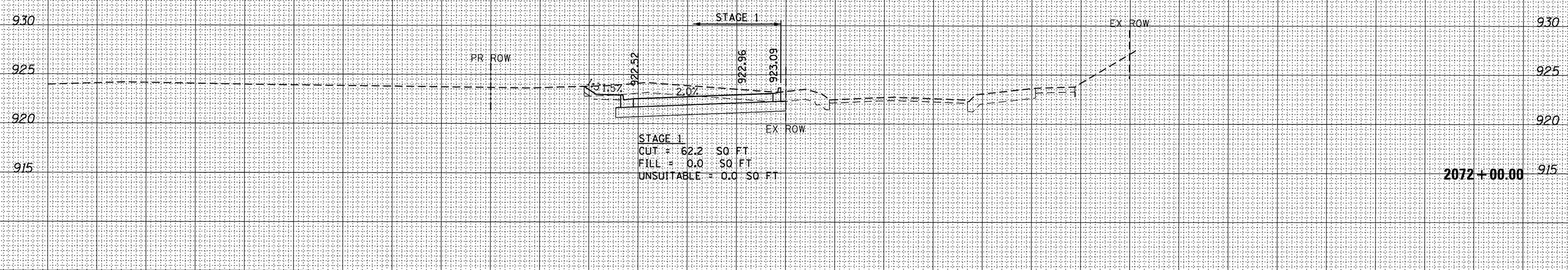
F.A.U. RTE.	SECTION	COUNTY	TOTAL SHEETS	SHEET NO.
2298	13-00215-10-PV	KANE	477	366
				CONTRACT NO. 61C41

ILLINOIS FED. AID PROJECT

150 140 130 120 110 100 90 80 70 60 50 40 30 20 10 0 10 20 30 40 50 60 70 80 90 100 110 120 130 140 150

FINAL SURVEY NOTE BOOK NO.	SURVEYED PLOTTED TEMPLATE AREAS CHECKED	BY	DATE

ORIGINAL SURVEY NOTE BOOK NO.	SURVEYED PLOTTED TEMPLATE AREAS CHECKED	BY	DATE



150 140 130 120 110 100 90 80 70 60 50 40 30 20 10 0 10 20 30 40 50 60 70 80 90 100 110 120 130 140 150



USER NAME = HLR PowerGEOPAK
 PLOT SCALE = 10,0000 / in.
 PLOT DATE = 10/26/2016

DESIGNED - RO
 DRAWN - JBH
 CHECKED - BLP
 DATE - 10/25/2016

REVISED -
 REVISED -
 REVISED -
 REVISED -

STATE OF ILLINOIS
 DEPARTMENT OF TRANSPORTATION

STAGED CROSS SECTIONS
 LONGMEADOW PARKWAY

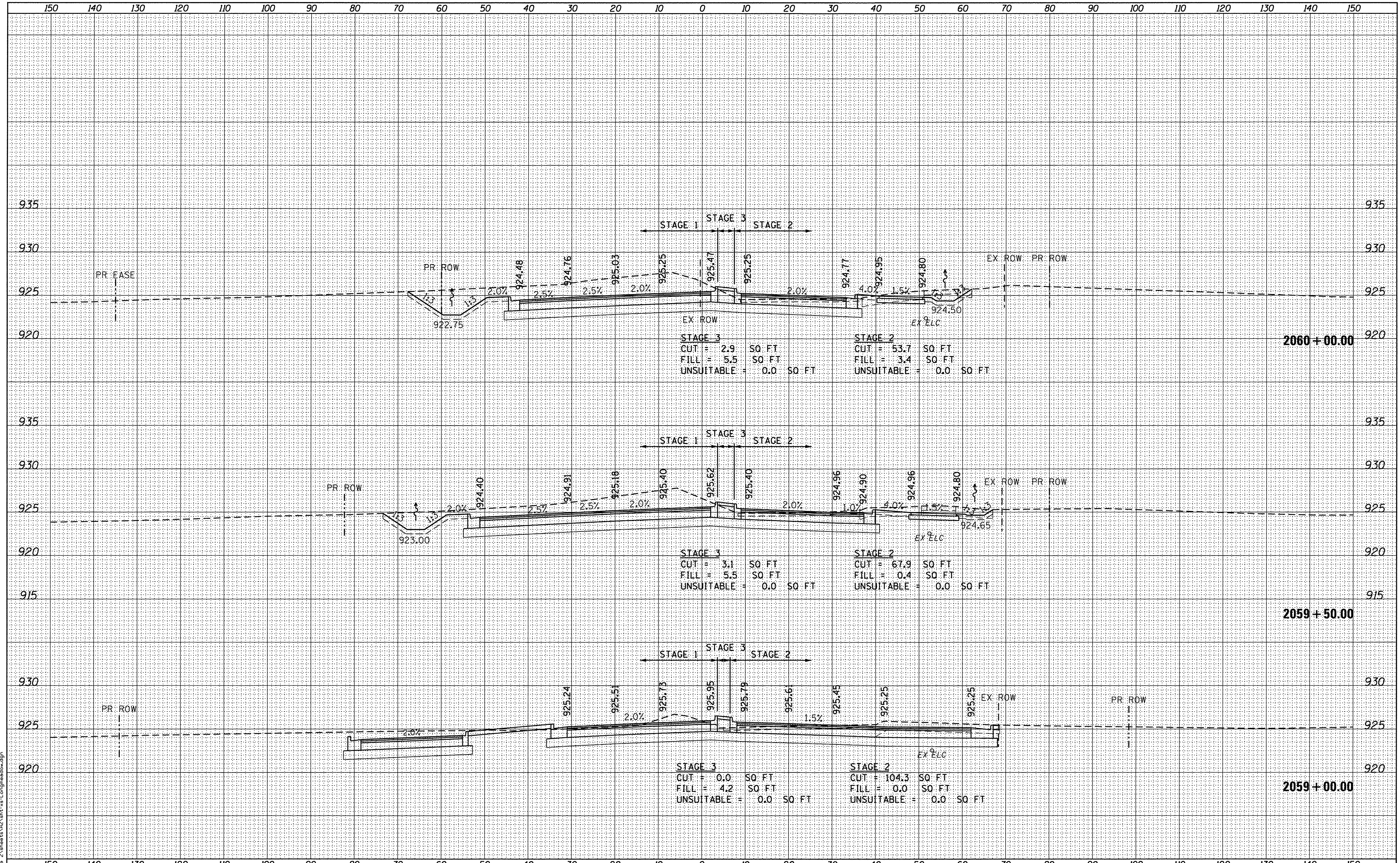
SCALE: SHEET OF SHEETS STA. 2072+00.00 TO STA. 2073+00.00

F.A.U. R.T.E. 2298	SECTION 13-00215-10-PV	COUNTY KANE	TOTAL SHEETS 477	SHEET NO. 367
			CONTRACT NO. 61C41	

ILLINOIS FED. AID PROJECT

BY	DATE
SURVEYED	
PLOTTED	
TEMPLATE	
NOTE BOOK	
AREAS CHECKED	
NO.	

BY	DATE
ORIGINAL SURVEY	
PLOTTED	
TEMPLATE	
NOTE BOOK	
AREAS CHECKED	
NO.	



USER NAME = HLR PowerGEOPAK	DESIGNED - RO	REVISED -
	DRAWN - JBH	REVISED -
PLOT SCALE = 10.0000' / in.	CHECKED - BLP	REVISED -
PLOT DATE = 10/26/2016	DATE - 10/25/2016	REVISED -

**STATE OF ILLINOIS
DEPARTMENT OF TRANSPORTATION**

**CROSS SECTIONS
LONGMEADOW PARKWAY**

SCALE: SHEET OF SHEETS STA. 2059+00.00 TO STA. 2060+00.00

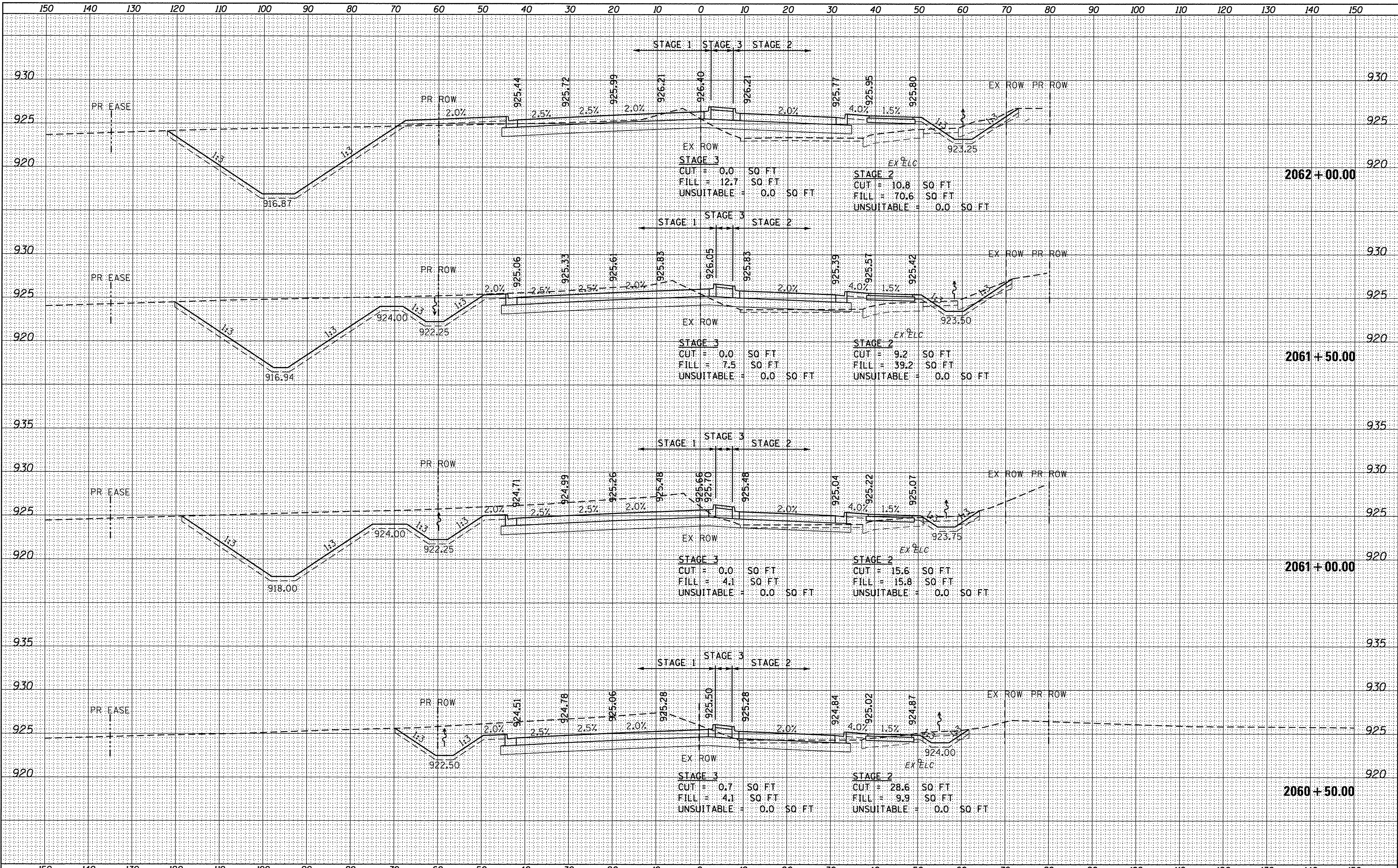
F.A.U. RTE. 2298	SECTION 13-00215-10-PV	COUNTY KANE	TOTAL SHEETS 477	SHEET NO. 368
CONTRACT NO. 61C41				[ILLINOIS] FED. AID PROJECT

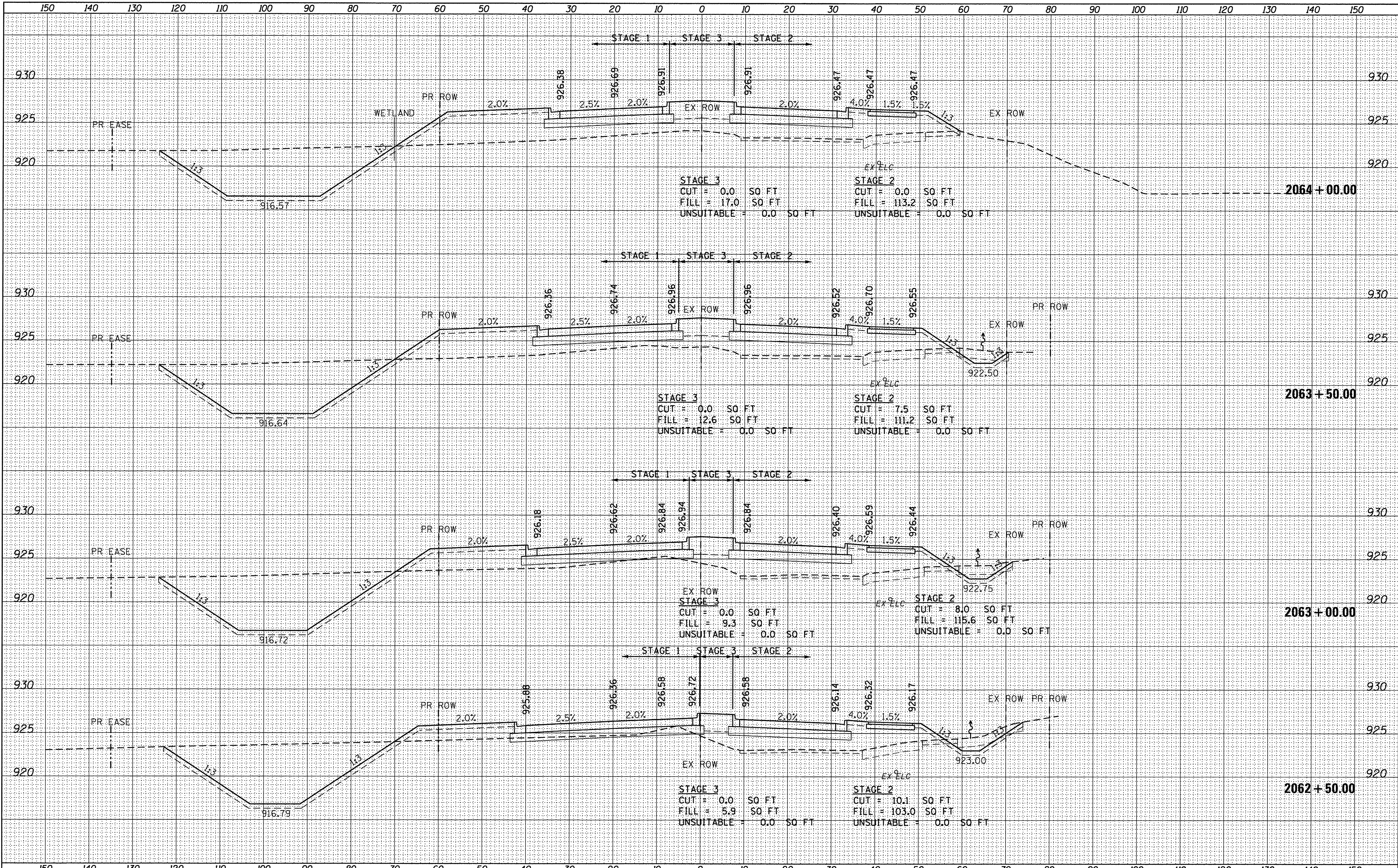
BY _____ DATE _____
 SURVEYED _____
 PLOTTED _____
 TEMPLATE _____
 AREAS CHECKED _____
 NO. _____

BY _____ DATE _____
 SURVEYED _____
 PLOTTED _____
 TEMPLATE _____
 AREAS CHECKED _____
 NO. _____

ORIGINAL SURVEY NO. _____
 SURVEYED _____
 PLOTTED _____
 TEMPLATE _____
 AREAS CHECKED _____
 NO. _____

FILE: CADD\phase 2\sheet2\A2.plt-vs-Longmeadow.dgn





DATE	
BY	
NO.	
ORIGINAL SURVEY	
PLOTTED	
TEMPLATE	
AREAS CHECKED	
FINAL SURVEY	
NOTE BOOK	
AREAS CHECKED	

DATE	
BY	
NO.	
ORIGINAL SURVEY	
PLOTTED	
TEMPLATE	
AREAS CHECKED	
FINAL SURVEY	
NOTE BOOK	
AREAS CHECKED	



USER NAME = HLR PowerGEOPAK
 DESIGNED - RO
 DRAWN - JBH
 CHECKED - BLP
 DATE - 10/25/2016
 PLOT SCALE = 10.0000" / 1"
 PLOT DATE = 10/26/2016

REVISED -
 REVISED -
 REVISED -
 REVISED -

**STATE OF ILLINOIS
 DEPARTMENT OF TRANSPORTATION**

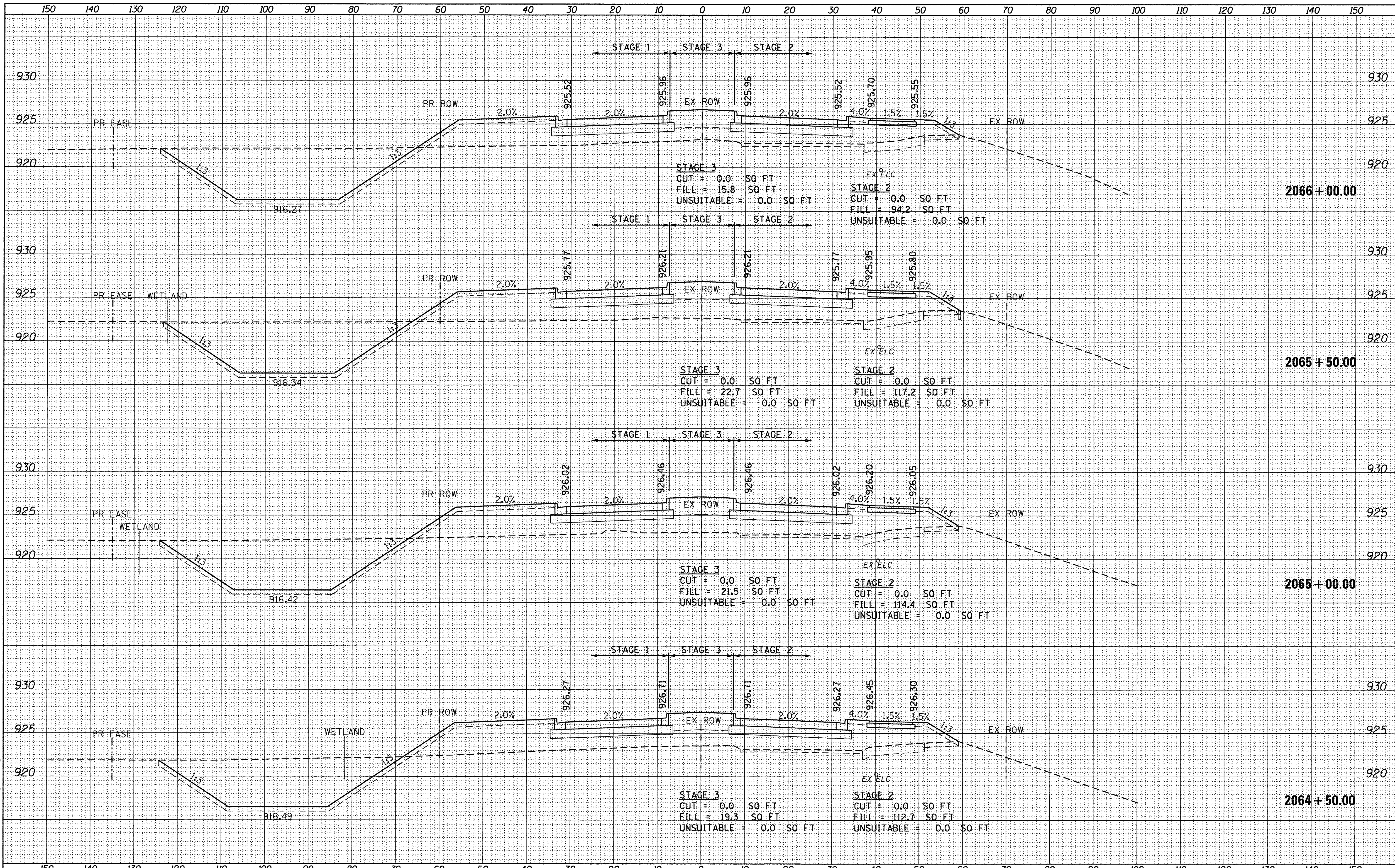
**CROSS SECTIONS
 LONGMEADOW PARKWAY**
 SCALE: SHEET OF SHEETS STA. 2062+50.00 TO STA. 2064+00.00

F.A.U. RTE.	SECTION	COUNTY	TOTAL SHEETS	SHEET NO.
2298	13-00215-10-PV	KANE	477	370
				CONTRACT NO. 61C41
ILLINOIS FED. AID PROJECT				

DATE	
BY	
FINAL SURVEY	
SURVEYED	
PLOTTED	
TEMPLATE	
NOTE BOOK	
AREAS CHECKED	
NO.	

DATE	
BY	
ORIGINAL SURVEY	
SURVEYED	
PLOTTED	
TEMPLATE	
NOTE BOOK	
AREAS CHECKED	
NO.	

W:\05_CADD\Phase 2\Sheets\A2_dht-vs-Longmeadow.dgn



USER NAME = HLR Power-GEOPAK
 PLOT SCALE = 10,0000' / in.
 PLOT DATE = 10/26/2016

DESIGNED - RO
 DRAWN - JBH
 CHECKED - BLP
 DATE - 10/25/2016

REVISED -
 REVISED -
 REVISED -
 REVISED -

STATE OF ILLINOIS
 DEPARTMENT OF TRANSPORTATION

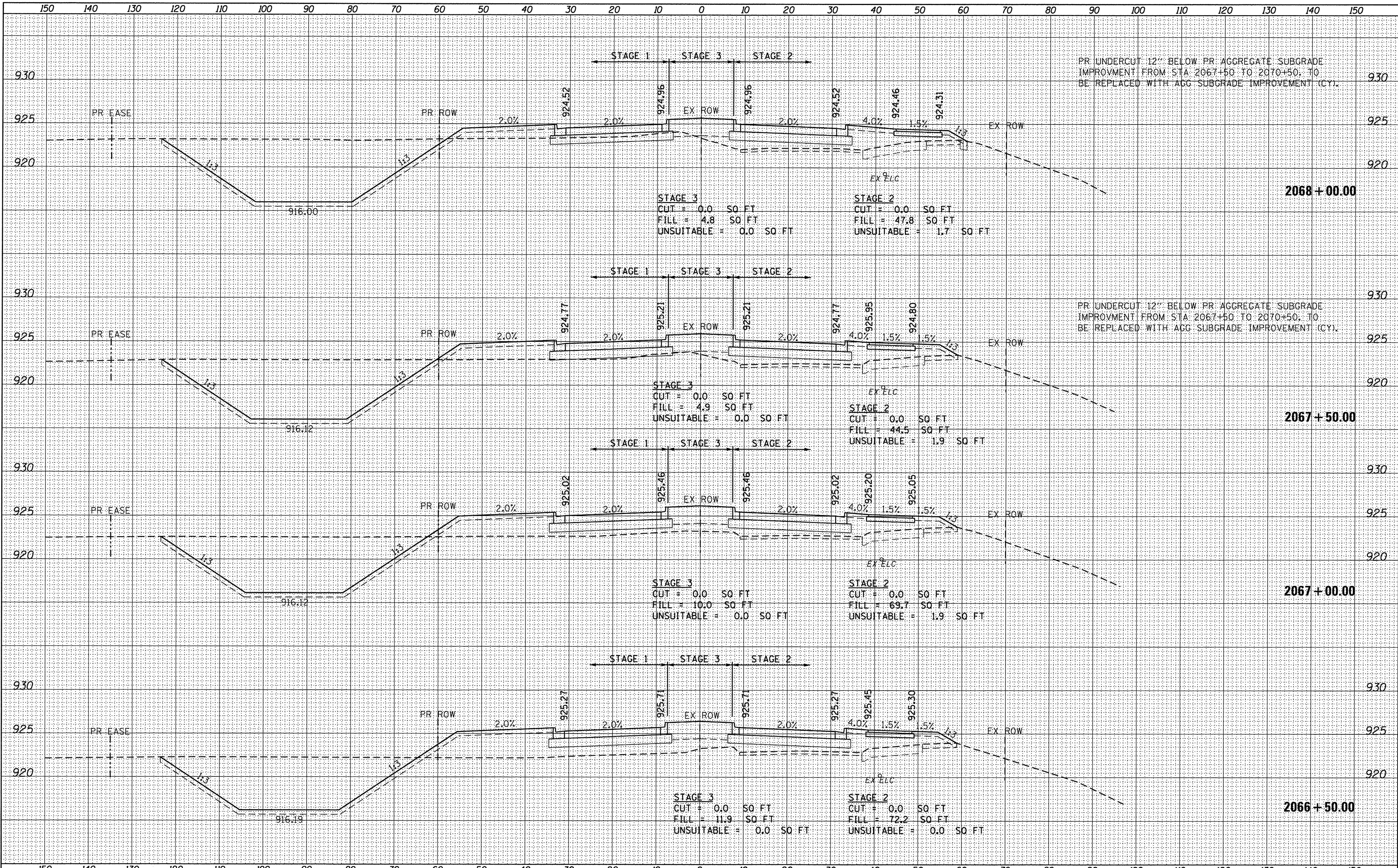
CROSS SECTIONS
 LONGMEADOW PARKWAY
 SCALE: SHEET OF SHEETS STA. 2064+50.00 TO STA. 2066+00.00

F.A.U. RTE.	SECTION	COUNTY	TOTAL SHEETS	SHEET NO.
2298	13-00215-10-PV	KANE	477	371
CONTRACT NO. 61C41				ILLINOIS FED. AID PROJECT

DATE	
BY	
FINAL SURVEY	
SURVEYED	
PLOTTED	
TEMPLATE	
NOTE BOOK	
AREAS CHECKED	
NO.	

DATE	
BY	
ORIGINAL SURVEY	
SURVEYED	
PLOTTED	
TEMPLATE	
NOTE BOOK	
AREAS CHECKED	
NO.	

MA:\05_CADD\Phase 2\Sheets\A2_Plt\ss-Longmeadow.dgn



USER NAME = HLR Power-GEOPAK
 PLOT SCALE = 10,0000' / 1"
 PLOT DATE = 10/25/2016

DESIGNED - RO
 DRAWN - JBH
 CHECKED - BLP
 DATE - 10/25/2016

REVISED -
 REVISED -
 REVISED -
 REVISED -

STATE OF ILLINOIS
 DEPARTMENT OF TRANSPORTATION

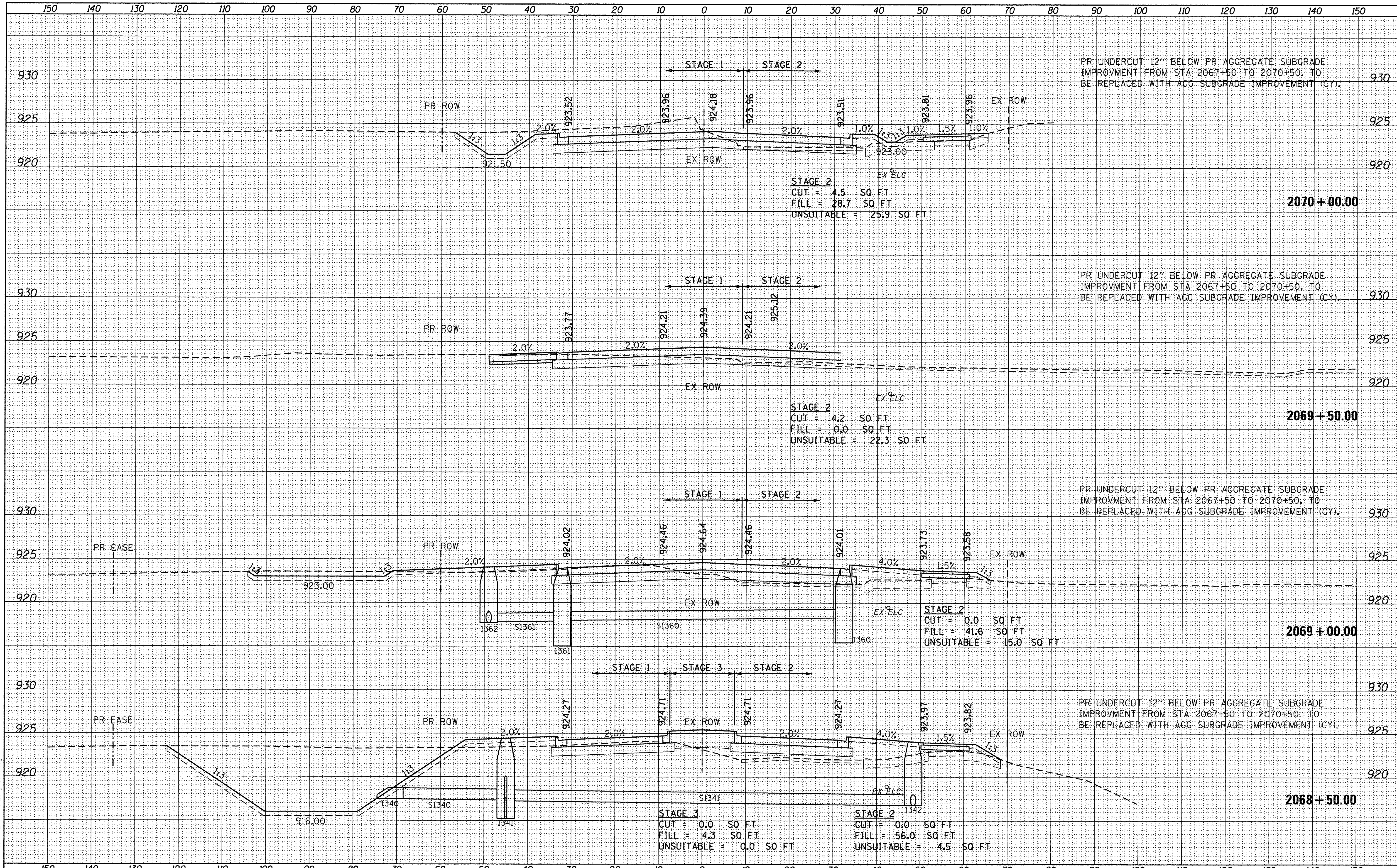
CROSS SECTIONS
 LONGMEADOW PARKWAY
 SCALE: SHEET OF SHEETS STA. 2066+50.00 TO STA. 2068+00.00

F.A.I. RTE.	SECTION	COUNTY	TOTAL SHEETS	SHEET NO.
2298	13-00215-10-PV	KANE	477	372
			CONTRACT NO. 61C41	
ILLINOIS FED. AID PROJECT				

DATE	
BY	
FINAL SURVEY	
SURVEYED	
PLOTTED	
TEMPLATE	
NOTE BOOK	
AREAS CHECKED	
NO.	

DATE	
BY	
ORIGINAL SURVEY	
SURVEYED	
PLOTTED	
TEMPLATE	
NOTE BOOK	
AREAS CHECKED	
NO.	

M:\05_CADD\phase 2\sheet\A2\ht-ss-Longmeadow.dgn



STATE OF ILLINOIS
DEPARTMENT OF TRANSPORTATION

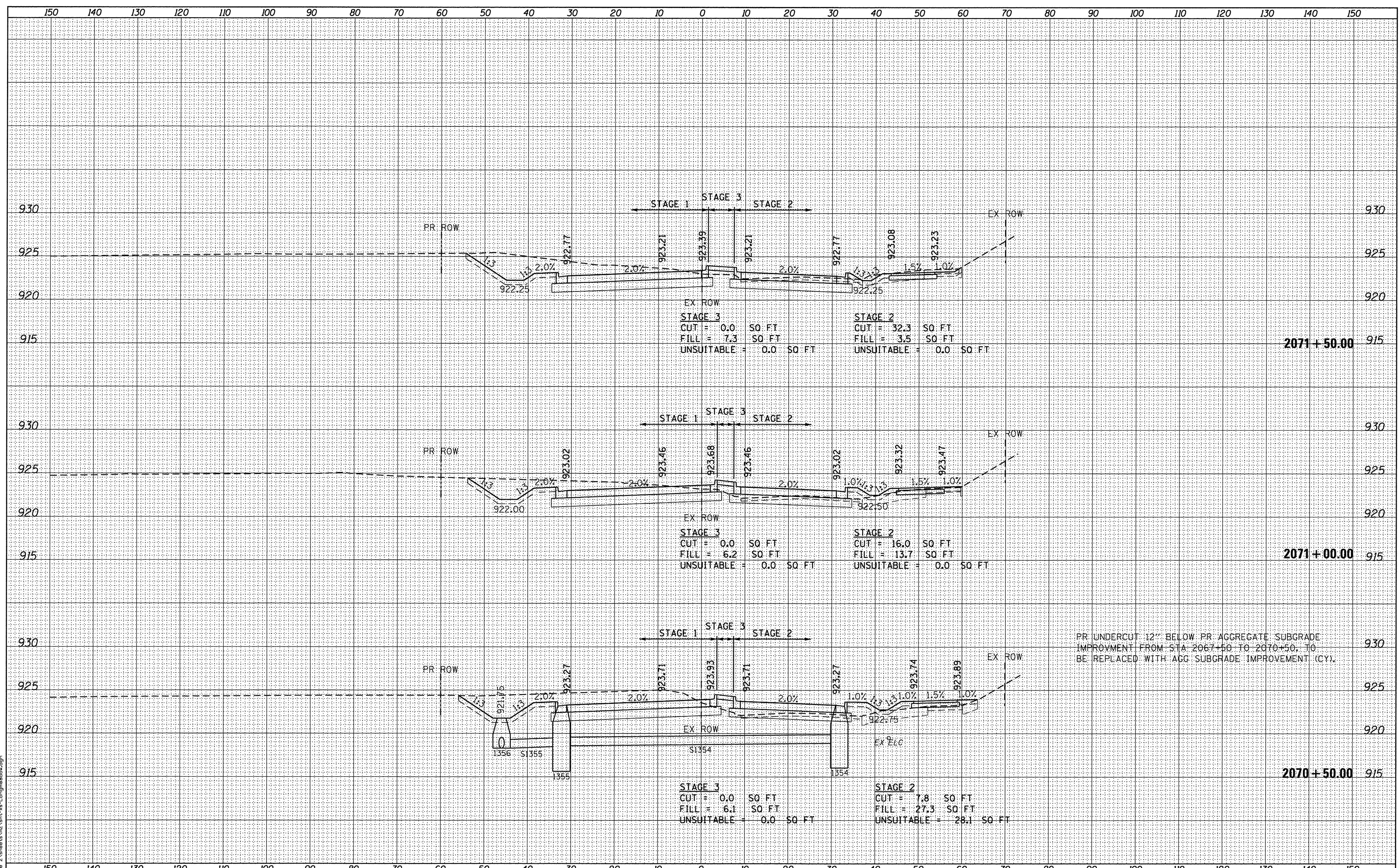
CROSS SECTIONS		F.A.U. RTE.	SECTION	COUNTY	TOTAL SHEETS	SHEET NO.
LONGMEADOW PARKWAY		2298	13-00215-10-PV	KANE	477	373
SCALE:		SHEET OF SHEETS		STA. 2068+50.00 TO STA. 2070+00.00		CONTRACT NO. 61C41
						ILLINOIS FED. AID PROJECT

USER NAME = HLR Power-GEDPAK	DESIGNED - RO	REVISED -
PLOT SCALE = 10,0000' / in.	DRAWN - JBH	REVISED -
PLOT DATE = 10/26/2016	CHECKED - BLP	REVISED -
	DATE - 10/25/2016	REVISED -



BY	DATE
ORIGINAL SURVEY	SURVEYED
NOTE BOOK	PLOTTED
NO.	TEMPLATE
	AREAS CHECKED
	AREAS CHECKED

BY	DATE
ORIGINAL SURVEY	SURVEYED
NOTE BOOK	PLOTTED
NO.	TEMPLATE
	AREAS CHECKED
	AREAS CHECKED



PR UNDERCUT 12" BELOW PR AGGREGATE SUBGRADE IMPROVEMENT FROM STA 2067+50 TO 2070+50. TO BE REPLACED WITH AGG SUBGRADE IMPROVEMENT (CY).



USER NAME = HLR PowerGEOPAK	DESIGNED - RO	REVISED -
PLOT SCALE = 10.0000' / in.	DRAWN - JBH	REVISED -
PLOT DATE = 10/26/2016	CHECKED - BLP	REVISED -
	DATE - 10/25/2016	REVISED -

DESIGNED - RO	REVISED -
DRAWN - JBH	REVISED -
CHECKED - BLP	REVISED -
DATE - 10/25/2016	REVISED -

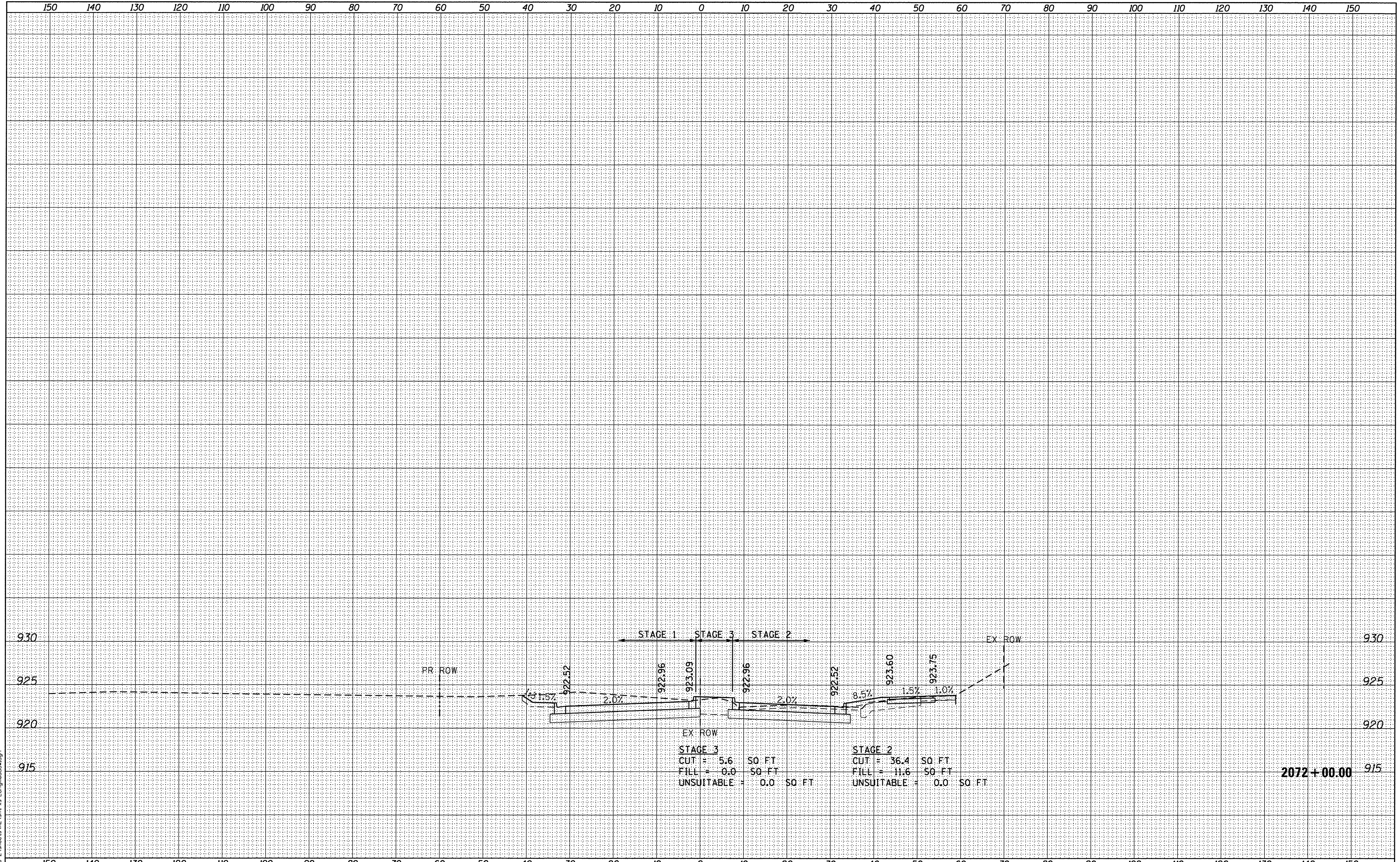
**STATE OF ILLINOIS
DEPARTMENT OF TRANSPORTATION**

CROSS SECTIONS LONGMEADOW PARKWAY		
SCALE:	SHEET OF SHEETS	STA. 2070+50.00 TO STA. 2071+50.00

F.A.U. RTE. 2298	SECTION 13-00215-10-PV	COUNTY KANE	TOTAL SHEETS 477	SHEET NO. 374
			CONTRACT NO. 61C41	
ILLINOIS FED. AID PROJECT				

FINAL SURVEY	SURVEYED	BY	DATE
NOTE BOOK	PLOTTED		
NO.	TEMPLATE		
	AREAS CHECKED		
	AREAS CHECKED		

ORIGINAL SURVEY	SURVEYED	BY	DATE
NOTE BOOK	PLOTTED		
NO.	TEMPLATE		
	AREAS CHECKED		
	AREAS CHECKED		



EX ROW
STAGE 3
 CUT = 5.6 SO FT
 FILL = 0.0 SO FT
 UNSUITABLE = 0.0 SO FT

STAGE 2
 CUT = 36.4 SO FT
 FILL = 11.6 SO FT
 UNSUITABLE = 0.0 SO FT

2072+00.00



USER NAME = HLR Power-GEDPAK
 PLOT SCALE = 10.0000' / in.
 PLOT DATE = 10/26/2016

DESIGNED - RO
 DRAWN - JBH
 CHECKED - BLP
 DATE - 10/25/2016

REVISED -
 REVISED -
 REVISED -
 REVISED -

**STATE OF ILLINOIS
 DEPARTMENT OF TRANSPORTATION**

**CROSS SECTIONS
 LONGMEADOW PARKWAY**

SCALE: SHEET OF SHEETS STA. 2072+00.00 TO STA. 2073+00.00

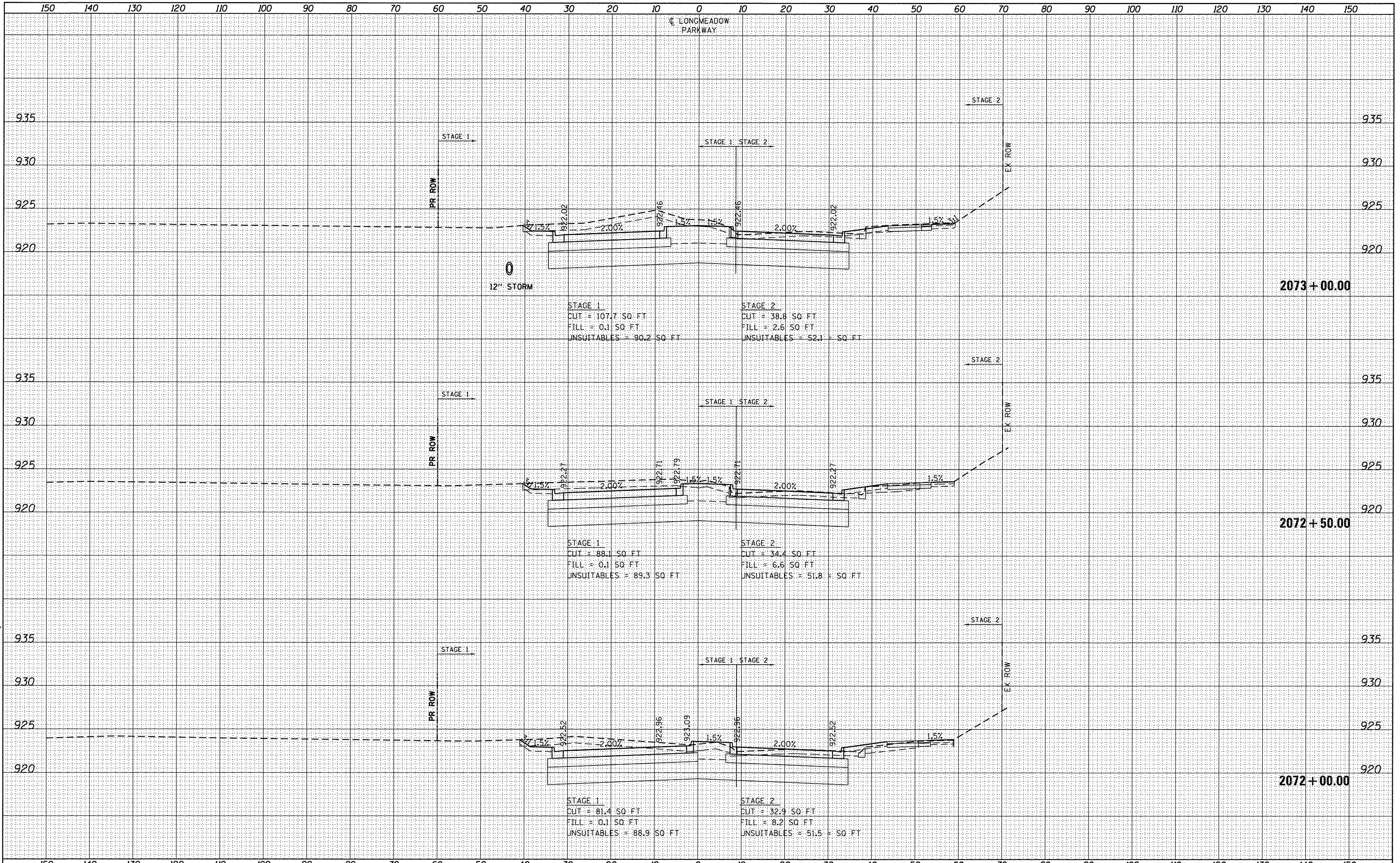
F.A.U. RTE.	SECTION	COUNTY	TOTAL SHEETS	SHEET NO.
2298	13-00215-10-PV	KANE	477	375
			CONTRACT NO. 61C41	

ILLINOIS FED. AID PROJECT

DATE	
BY	
FINAL SURVEY	
SURVEYED	
PLOTTED	
TEMPLATE	
NOTE BOOK	
AREAS CHECKED	
AREAS CHECKED	

DATE	
BY	
ORIGINAL SURVEY	
SURVEYED	
PLOTTED	
TEMPLATE	
NOTE BOOK	
AREAS CHECKED	
AREAS CHECKED	

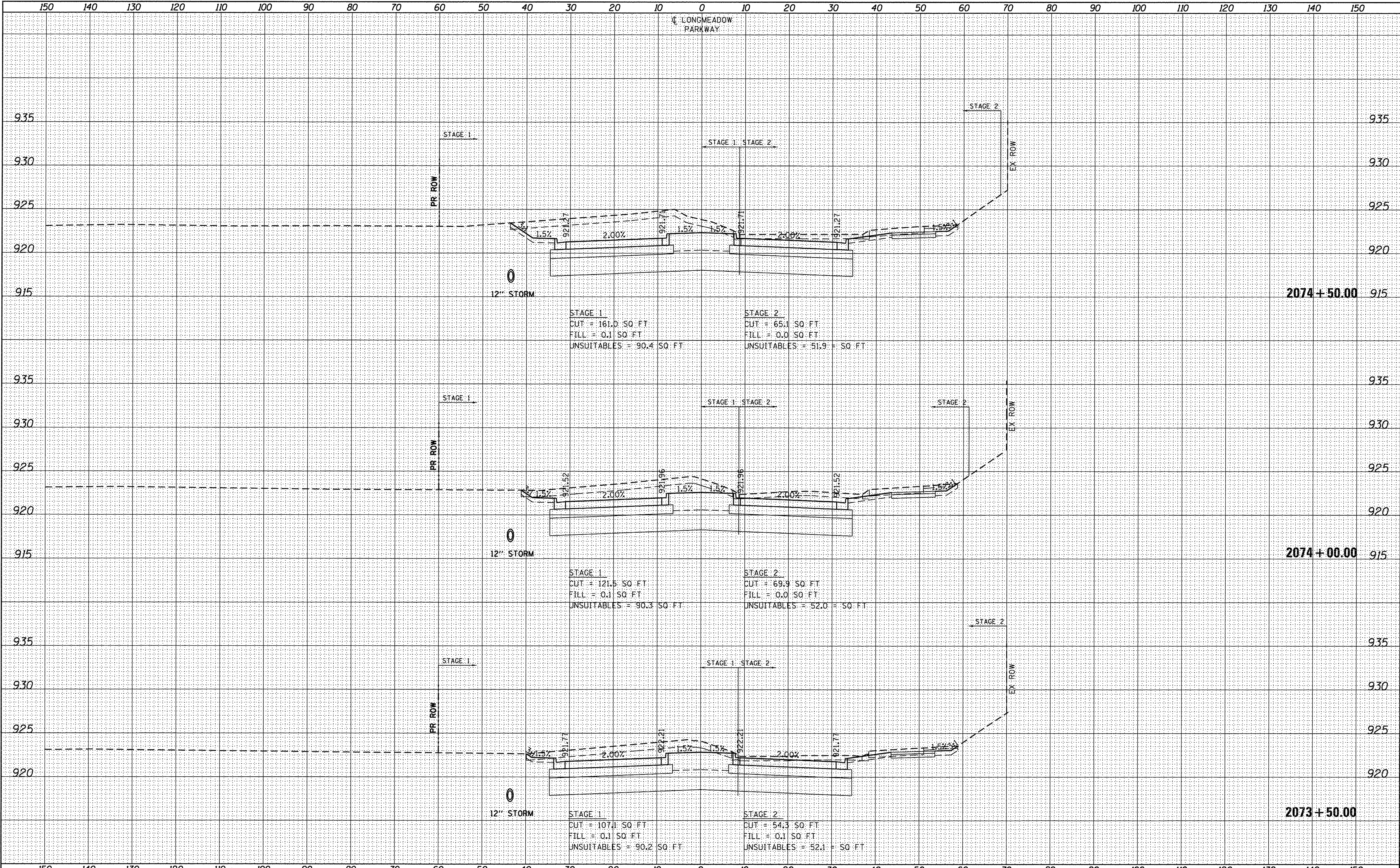
FILE NAME = MA:994-010 KODT LMP Section B\CADD SHEETS\Section B\2013\94_SHT_XSC_LMP.dwg



FINAL SURVEY	BY	DATE
SURVEYED		
PLOTTED		
TEMPLATE		
AREAS CHECKED		
NO.		

ORIGINAL SURVEY	BY	DATE
SURVEYED		
PLOTTED		
TEMPLATE		
AREAS CHECKED		
NO.		

FILE NAME = W:\94-010 KDOT LMP Section B\CAD\ SHEETS\Section B\2073\894_SHT_A5C_LMP.dwg



Bollinger, Lach & Associates, Inc.
ITASCA, ILLINOIS

USER NAME = gellwonger	DESIGNED - GJE	REVISED -
PLOT SCALE = 10.0000' / 1"	DRAWN - GJE	REVISED -
PLOT DATE = 10/27/2016	CHECKED - DBB	REVISED -
	DATE - 10/28/2016	REVISED -

DESIGNED - GJE	REVISED -
DRAWN - GJE	REVISED -
CHECKED - DBB	REVISED -
DATE - 10/28/2016	REVISED -

DESIGNED - GJE	REVISED -
DRAWN - GJE	REVISED -
CHECKED - DBB	REVISED -
DATE - 10/28/2016	REVISED -

STATE OF ILLINOIS
DEPARTMENT OF TRANSPORTATION

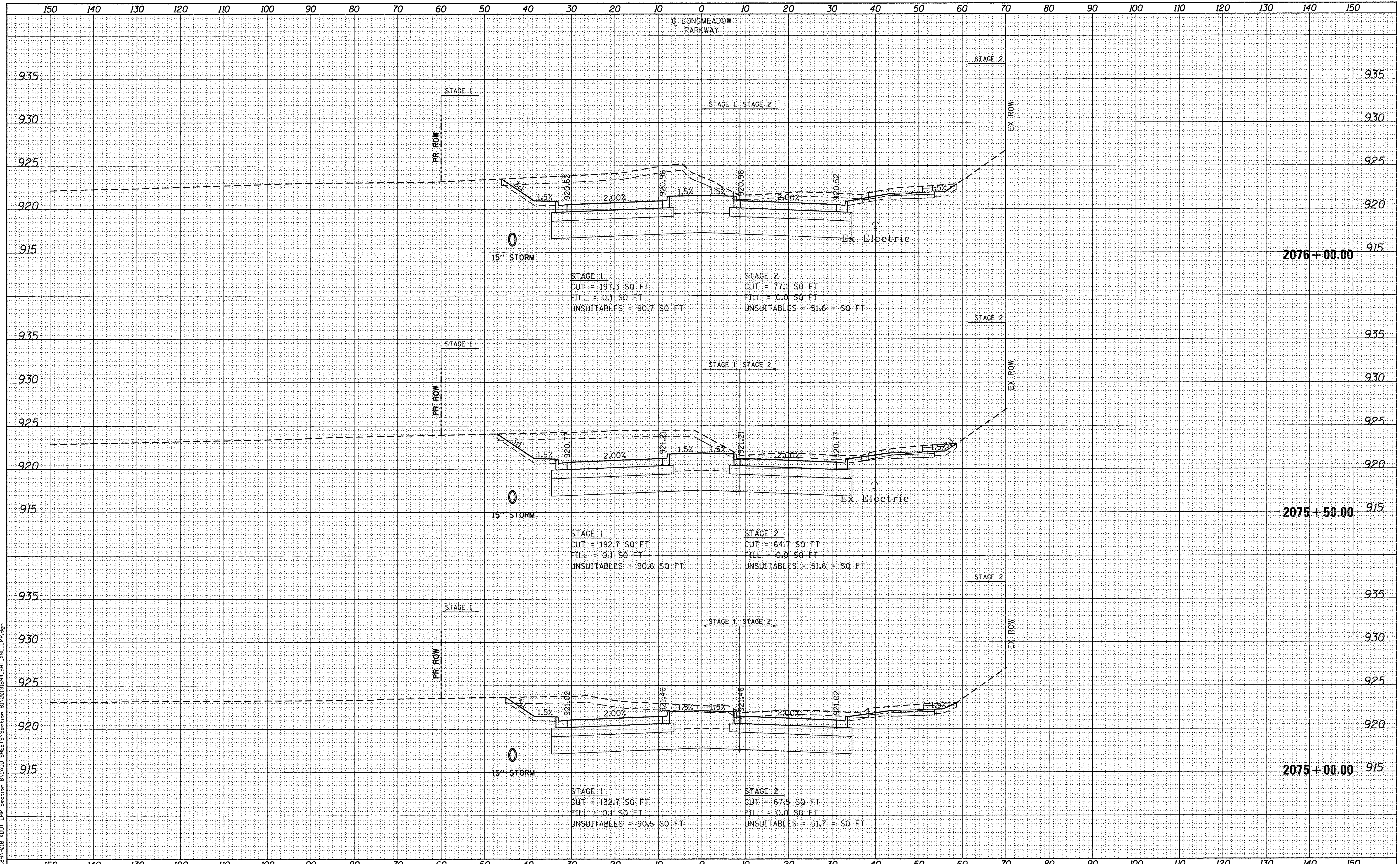
CROSS SECTIONS			
LONGMEADOW PARKWAY			
SCALE: 1"=5' VT	SHEET 377 OF 477 SHEETS		
SCALE: 1"=10' HZ	STA. 2073+50.00	TO STA. 2074+50.00	

F.A.U. RTE.	SECTION	COUNTY	TOTAL SHEETS	SHEET NO.
2298	13-00215-10-PV	KANE	477	377
CONTRACT NO. 61C41				
ILLINOIS FED. AID PROJECT				

DATE	
BY	
FINAL SURVEY	
NO. 1	
NO. 2	
NO. 3	
NO. 4	
NO. 5	
NO. 6	
NO. 7	
NO. 8	
NO. 9	
NO. 10	
NO. 11	
NO. 12	
NO. 13	
NO. 14	
NO. 15	
NO. 16	
NO. 17	
NO. 18	
NO. 19	
NO. 20	
NO. 21	
NO. 22	
NO. 23	
NO. 24	
NO. 25	
NO. 26	
NO. 27	
NO. 28	
NO. 29	
NO. 30	
NO. 31	
NO. 32	
NO. 33	
NO. 34	
NO. 35	
NO. 36	
NO. 37	
NO. 38	
NO. 39	
NO. 40	
NO. 41	
NO. 42	
NO. 43	
NO. 44	
NO. 45	
NO. 46	
NO. 47	
NO. 48	
NO. 49	
NO. 50	
NO. 51	
NO. 52	
NO. 53	
NO. 54	
NO. 55	
NO. 56	
NO. 57	
NO. 58	
NO. 59	
NO. 60	
NO. 61	
NO. 62	
NO. 63	
NO. 64	
NO. 65	
NO. 66	
NO. 67	
NO. 68	
NO. 69	
NO. 70	
NO. 71	
NO. 72	
NO. 73	
NO. 74	
NO. 75	
NO. 76	
NO. 77	
NO. 78	
NO. 79	
NO. 80	
NO. 81	
NO. 82	
NO. 83	
NO. 84	
NO. 85	
NO. 86	
NO. 87	
NO. 88	
NO. 89	
NO. 90	
NO. 91	
NO. 92	
NO. 93	
NO. 94	
NO. 95	
NO. 96	
NO. 97	
NO. 98	
NO. 99	
NO. 100	
NO. 101	
NO. 102	
NO. 103	
NO. 104	
NO. 105	
NO. 106	
NO. 107	
NO. 108	
NO. 109	
NO. 110	
NO. 111	
NO. 112	
NO. 113	
NO. 114	
NO. 115	
NO. 116	
NO. 117	
NO. 118	
NO. 119	
NO. 120	
NO. 121	
NO. 122	
NO. 123	
NO. 124	
NO. 125	
NO. 126	
NO. 127	
NO. 128	
NO. 129	
NO. 130	
NO. 131	
NO. 132	
NO. 133	
NO. 134	
NO. 135	
NO. 136	
NO. 137	
NO. 138	
NO. 139	
NO. 140	
NO. 141	
NO. 142	
NO. 143	
NO. 144	
NO. 145	
NO. 146	
NO. 147	
NO. 148	
NO. 149	
NO. 150	

DATE	
BY	
ORIGINAL SURVEY	
NO. 1	
NO. 2	
NO. 3	
NO. 4	
NO. 5	
NO. 6	
NO. 7	
NO. 8	
NO. 9	
NO. 10	
NO. 11	
NO. 12	
NO. 13	
NO. 14	
NO. 15	
NO. 16	
NO. 17	
NO. 18	
NO. 19	
NO. 20	
NO. 21	
NO. 22	
NO. 23	
NO. 24	
NO. 25	
NO. 26	
NO. 27	
NO. 28	
NO. 29	
NO. 30	
NO. 31	
NO. 32	
NO. 33	
NO. 34	
NO. 35	
NO. 36	
NO. 37	
NO. 38	
NO. 39	
NO. 40	
NO. 41	
NO. 42	
NO. 43	
NO. 44	
NO. 45	
NO. 46	
NO. 47	
NO. 48	
NO. 49	
NO. 50	
NO. 51	
NO. 52	
NO. 53	
NO. 54	
NO. 55	
NO. 56	
NO. 57	
NO. 58	
NO. 59	
NO. 60	
NO. 61	
NO. 62	
NO. 63	
NO. 64	
NO. 65	
NO. 66	
NO. 67	
NO. 68	
NO. 69	
NO. 70	
NO. 71	
NO. 72	
NO. 73	
NO. 74	
NO. 75	
NO. 76	
NO. 77	
NO. 78	
NO. 79	
NO. 80	
NO. 81	
NO. 82	
NO. 83	
NO. 84	
NO. 85	
NO. 86	
NO. 87	
NO. 88	
NO. 89	
NO. 90	
NO. 91	
NO. 92	
NO. 93	
NO. 94	
NO. 95	
NO. 96	
NO. 97	
NO. 98	
NO. 99	
NO. 100	
NO. 101	
NO. 102	
NO. 103	
NO. 104	
NO. 105	
NO. 106	
NO. 107	
NO. 108	
NO. 109	
NO. 110	
NO. 111	
NO. 112	
NO. 113	
NO. 114	
NO. 115	
NO. 116	
NO. 117	
NO. 118	
NO. 119	
NO. 120	
NO. 121	
NO. 122	
NO. 123	
NO. 124	
NO. 125	
NO. 126	
NO. 127	
NO. 128	
NO. 129	
NO. 130	
NO. 131	
NO. 132	
NO. 133	
NO. 134	
NO. 135	
NO. 136	
NO. 137	
NO. 138	
NO. 139	
NO. 140	
NO. 141	
NO. 142	
NO. 143	
NO. 144	
NO. 145	
NO. 146	
NO. 147	
NO. 148	
NO. 149	
NO. 150	

FILE NAME = \\A:\94-010\DOT\LMP\Section B\CROSS SECTIONS\2075+00.00\2075+00.00_XSC_LMP.dgn



Bollinger, Lach & Associates, Inc.
ITASCA, ILLINOIS

USER NAME = gellwanger	DESIGNED - GJE	REVISED -
PLOT SCALE = 10.0000' / in.	DRAWN - GJE	REVISED -
PLOT DATE = 10/27/2016	CHECKED - DBB	REVISED -
	DATE - 10/28/2016	REVISED -

**STATE OF ILLINOIS
DEPARTMENT OF TRANSPORTATION**

**CROSS SECTIONS
LONGMEADOW PARKWAY**

SCALE: 1"=5' VT
SCALE: 1"=10' HZ

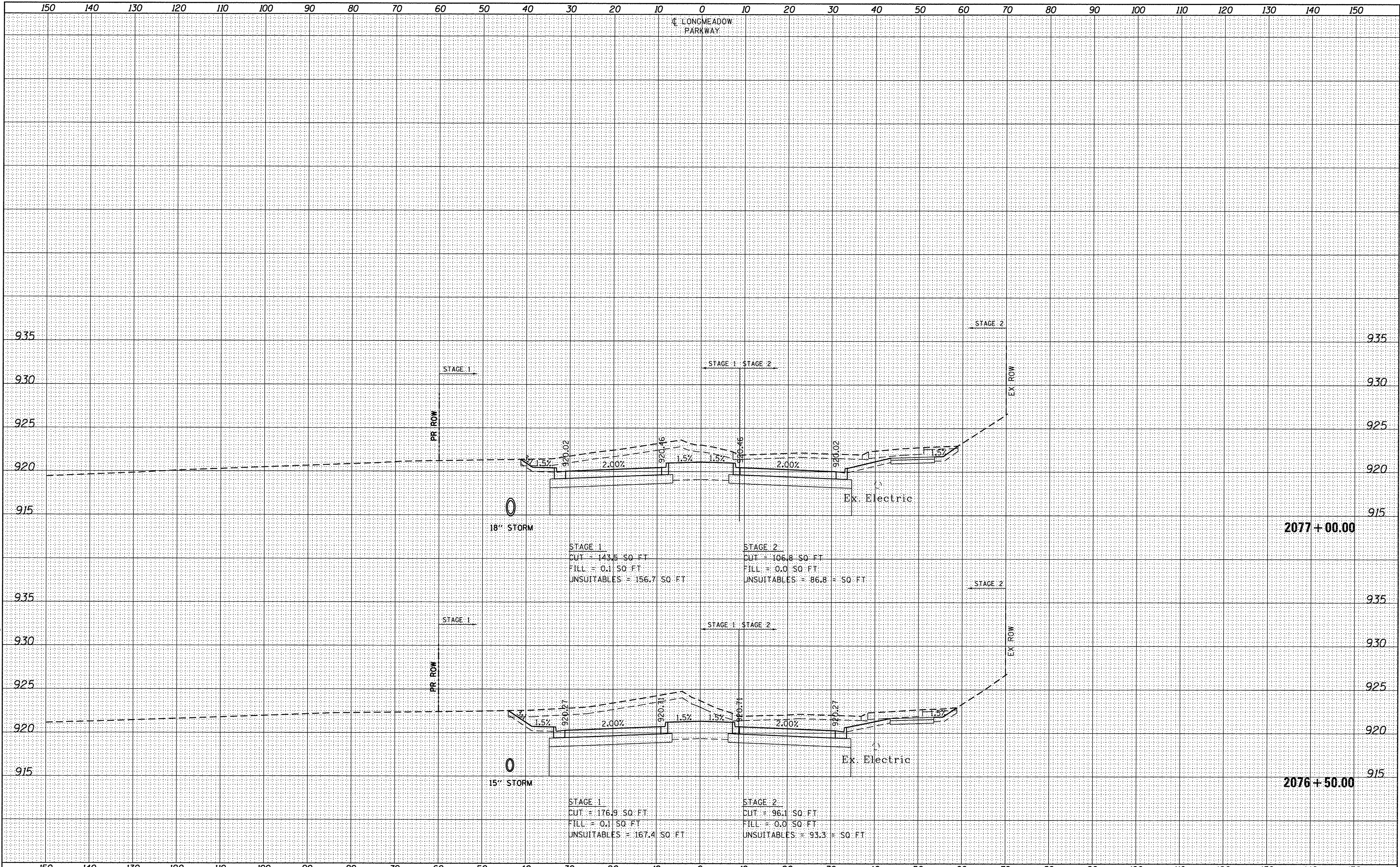
SHEET 378 OF 477 SHEETS STA. 2075+00.00 TO STA. 2076+00.00

F.A.U. RTE.	SECTION	COUNTY	TOTAL SHEETS	SHEET NO.
2298	13-00215-10-PV	KANE	477	378
CONTRACT NO. 61C41				
ILLINOIS FED. AID PROJECT				

FINAL SURVEY	DATE
SURVEYED	BY
PLOTTED	
TEMPLATE	
AREAS	
CHECKED	
NO.	

ORIGINAL SURVEY	DATE
SURVEYED	BY
PLOTTED	
TEMPLATE	
AREAS	
CHECKED	
NO.	

FILE NAME = W:\B94-010\DOT_LMP_Section B\CADD SHEETS\Section B1\20131894_SHT_XSC_LMP.dgn



Bollinger, Lach & Associates, Inc.
 ITASCA, ILLINOIS

USER NAME = gellwanger	DESIGNED - GJE	REVISED -
PLOT SCALE = 10.0000' / in.	DRAWN - GJE	REVISED -
PLOT DATE = 10/27/2016	CHECKED - DBB	REVISED -
	DATE - 10/28/2016	REVISED -

**STATE OF ILLINOIS
 DEPARTMENT OF TRANSPORTATION**

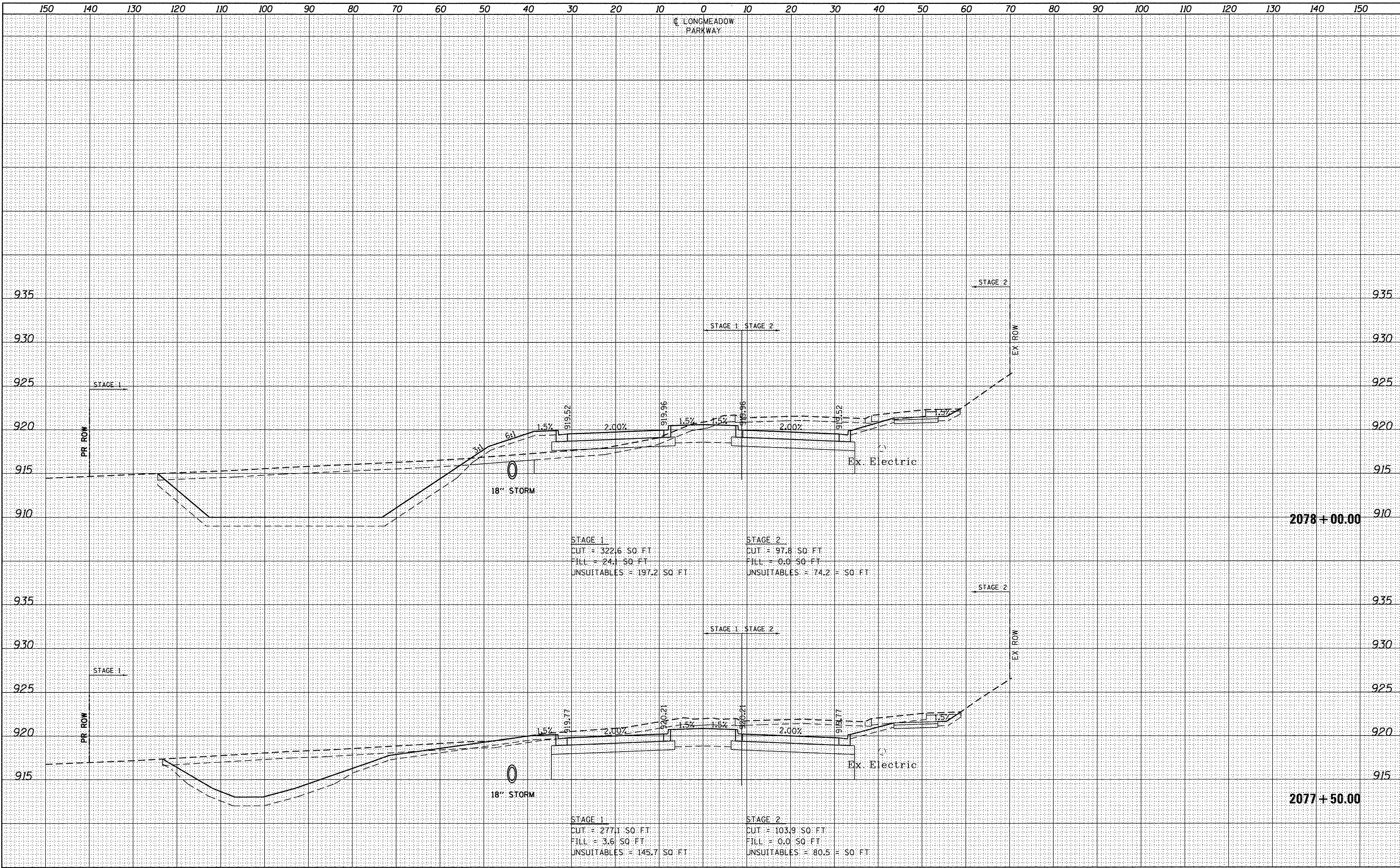
CROSS SECTIONS	
LONGMEADOW PARKWAY	
SCALE: 1"=5' VT	SHEET 379 OF 477 SHEETS
SCALE: 1"=10' HZ	STA. 2076+50.00 TO STA. 2077+00.00

F.A.U. RTE.	SECTION	COUNTY	TOTAL SHEETS	SHEET NO.
2298	13-00215-10-PV	KANE	477	379
				CONTRACT NO. 61C41
ILLINOIS FED. AID PROJECT				

BY	DATE

ORIGINAL SURVEY	SURVEYED	DATE
NOTE BOOK	PLOTTED	
	TEMPLATE	
	AREAS CHECKED	
	AREAS CHECKED	

FILE NAME = W:\1994-010-KDOT-LMP-Section-BUG-ADD-SHEETS\Section-BUG-ADD-SHEETS\20181894-SHT_350-LMP.dgn



STAGE 1
 CUT = 322.6 SQ. FT.
 FILL = 24.1 SQ. FT.
 UNSUITABLES = 197.2 SQ. FT.

STAGE 2
 CUT = 97.8 SQ. FT.
 FILL = 0.0 SQ. FT.
 UNSUITABLES = 74.2 SQ. FT.

STAGE 1
 CUT = 277.1 SQ. FT.
 FILL = 3.6 SQ. FT.
 UNSUITABLES = 145.7 SQ. FT.

STAGE 2
 CUT = 103.9 SQ. FT.
 FILL = 0.0 SQ. FT.
 UNSUITABLES = 80.5 SQ. FT.

Bollinger, Lach & Associates, Inc.
 ITASCA, ILLINOIS

USER NAME = gellwanger	DESIGNED - GJE	REVISED -
	DRAWN - GJE	REVISED -
PLOT SCALE = 10.0000' / 1"	CHECKED - DBB	REVISED -
PLOT DATE = 10/27/2016	DATE - 10/28/2016	REVISED -

**STATE OF ILLINOIS
 DEPARTMENT OF TRANSPORTATION**

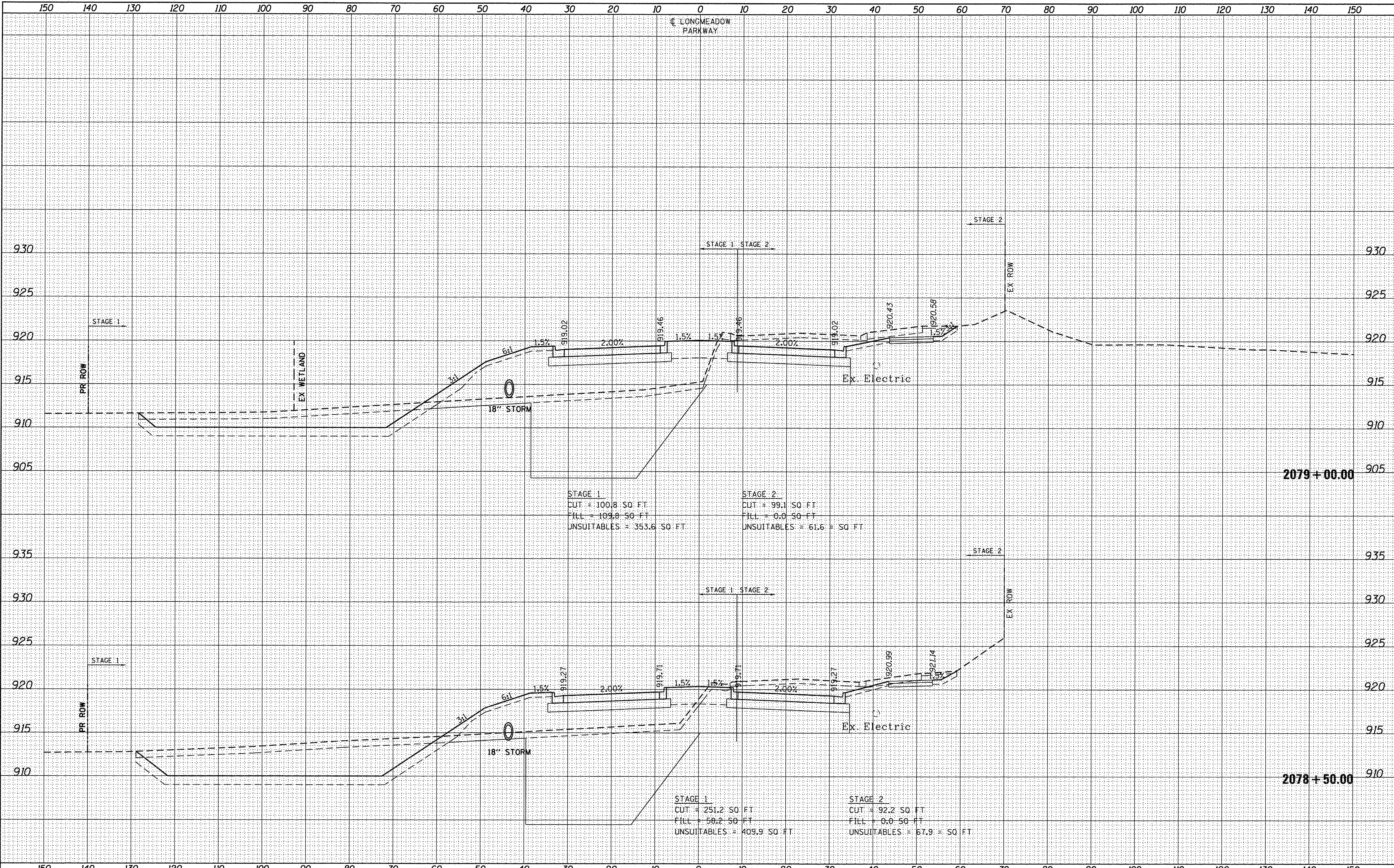
SCALE: 1"=5' VT		CROSS SECTIONS	
SCALE: 1"=10' HZ		LONGMEADOW PARKWAY	
SHEET 380	OF 477 SHEETS	STA. 2077+50.00	TO STA. 2078+00.00

F.A.U. RTE.	SECTION	COUNTY	TOTAL SHEETS	SHEET NO.
2298	13-00215-10-PV	KANE	477	380
CONTRACT NO. 61C41				ILLINOIS FED. AID PROJECT

FINAL SURVEY	SURVEYED	BY	DATE
NOTE BOOK	PLOTTED		
NO.	TEMPLATE		
	AREAS CHECKED		

ORIGINAL SURVEY	SURVEYED	BY	DATE
NOTE BOOK	PLOTTED		
NO.	TEMPLATE		
	AREAS CHECKED		

FILE NAME = W:\994-010 KDOT LMP Section B\CADD SHEETS\Section B1\2013\894_SHT_XSC_LMP.dgn



STAGE 1
 CUT = 100.8 SQ. FT.
 FILL = 109.8 SQ. FT.
 UNSUITABLES = 353.6 SQ. FT.

STAGE 2
 CUT = 99.1 SQ. FT.
 FILL = 0.0 SQ. FT.
 UNSUITABLES = 61.6 SQ. FT.

STAGE 1
 CUT = 251.2 SQ. FT.
 FILL = 58.2 SQ. FT.
 UNSUITABLES = 409.9 SQ. FT.

STAGE 2
 CUT = 92.2 SQ. FT.
 FILL = 0.0 SQ. FT.
 UNSUITABLES = 67.9 SQ. FT.

Bollinger, Lach & Associates, Inc.
 ITASCA, ILLINOIS

USER NAME = gellwenger	DESIGNED - GJE	REVISED -
PLOT SCALE = 10,0000' / in.	DRAWN - GJE	REVISED -
PLOT DATE = 10/27/2016	CHECKED - DBB	REVISED -
	DATE - 10/28/2016	REVISED -

**STATE OF ILLINOIS
 DEPARTMENT OF TRANSPORTATION**

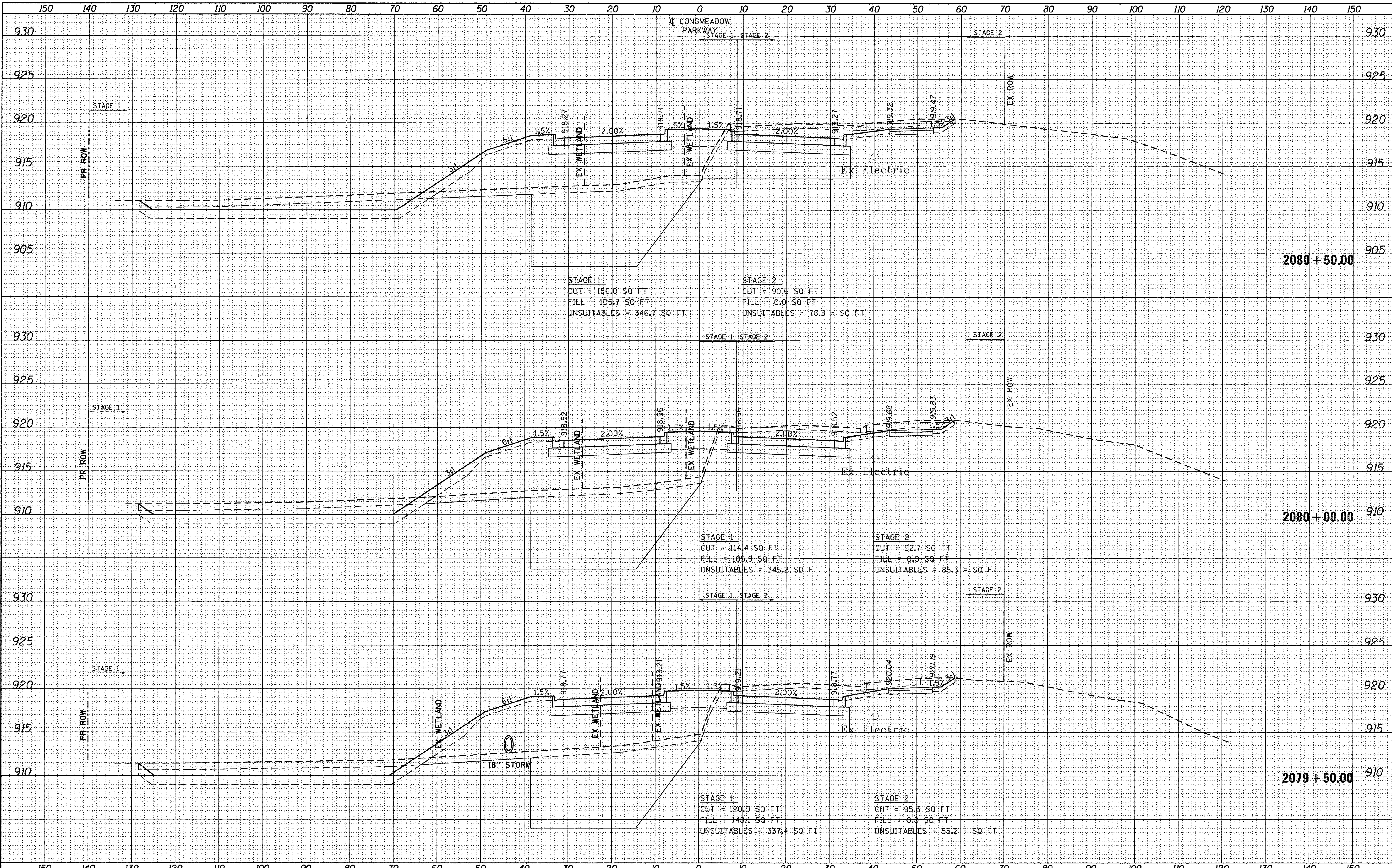
CROSS SECTIONS LONGMEADOW PARKWAY	
SCALE: 1"=5' VT	SHEET 381 OF 477 SHEETS
SCALE: 1"=10' HZ	STA. 2078+50.00 TO STA. 2079+00.00

F.A.U. RTE.	SECTION	COUNTY	TOTAL SHEETS	SHEET NO.
2298	13-00215-10-PV	KANE	477	381
				CONTRACT NO. 61C41
ILLINOIS FED. AID PROJECT				

DATE	
BY	
SURVEYED	
PLOTTED	
TEMPLATE	
AREAS CHECKED	
FINAL SURVEY	
NOTE BOOK	
NO.	

DATE	
BY	
SURVEYED	
PLOTTED	
TEMPLATE	
AREAS CHECKED	
ORIGINAL SURVEY	
NOTE BOOK	
NO.	

FILE NAME = W:\94-010\KDOT_LMP_Section_B\CADD SHEETS\Section_B\2013\94_SHT_352_LMP.dgn



STAGE 1
 CUT = 156.0 SQ. FT.
 FILL = 105.7 SQ. FT.
 UNSUITABLES = 346.7 SQ. FT.

STAGE 2
 CUT = 90.6 SQ. FT.
 FILL = 0.0 SQ. FT.
 UNSUITABLES = 78.8 SQ. FT.

STAGE 1
 CUT = 114.4 SQ. FT.
 FILL = 105.9 SQ. FT.
 UNSUITABLES = 345.2 SQ. FT.

STAGE 2
 CUT = 92.7 SQ. FT.
 FILL = 0.0 SQ. FT.
 UNSUITABLES = 85.3 SQ. FT.

STAGE 1
 CUT = 120.0 SQ. FT.
 FILL = 148.1 SQ. FT.
 UNSUITABLES = 337.4 SQ. FT.

STAGE 2
 CUT = 95.3 SQ. FT.
 FILL = 0.0 SQ. FT.
 UNSUITABLES = 55.2 SQ. FT.

Bollinger, Lach & Associates, Inc.
 ITASCA, ILLINOIS

USER NAME = gallwanger
 PLOT SCALE = 10.0000' / 1" / in.
 PLOT DATE = 10/27/2016

DESIGNED - GJE
 DRAWN - GJE
 CHECKED - DBB
 DATE - 10/28/2016

REVISED -
 REVISED -
 REVISED -
 REVISED -

**STATE OF ILLINOIS
 DEPARTMENT OF TRANSPORTATION**

**CROSS SECTIONS
 LONGMEADOW PARKWAY**

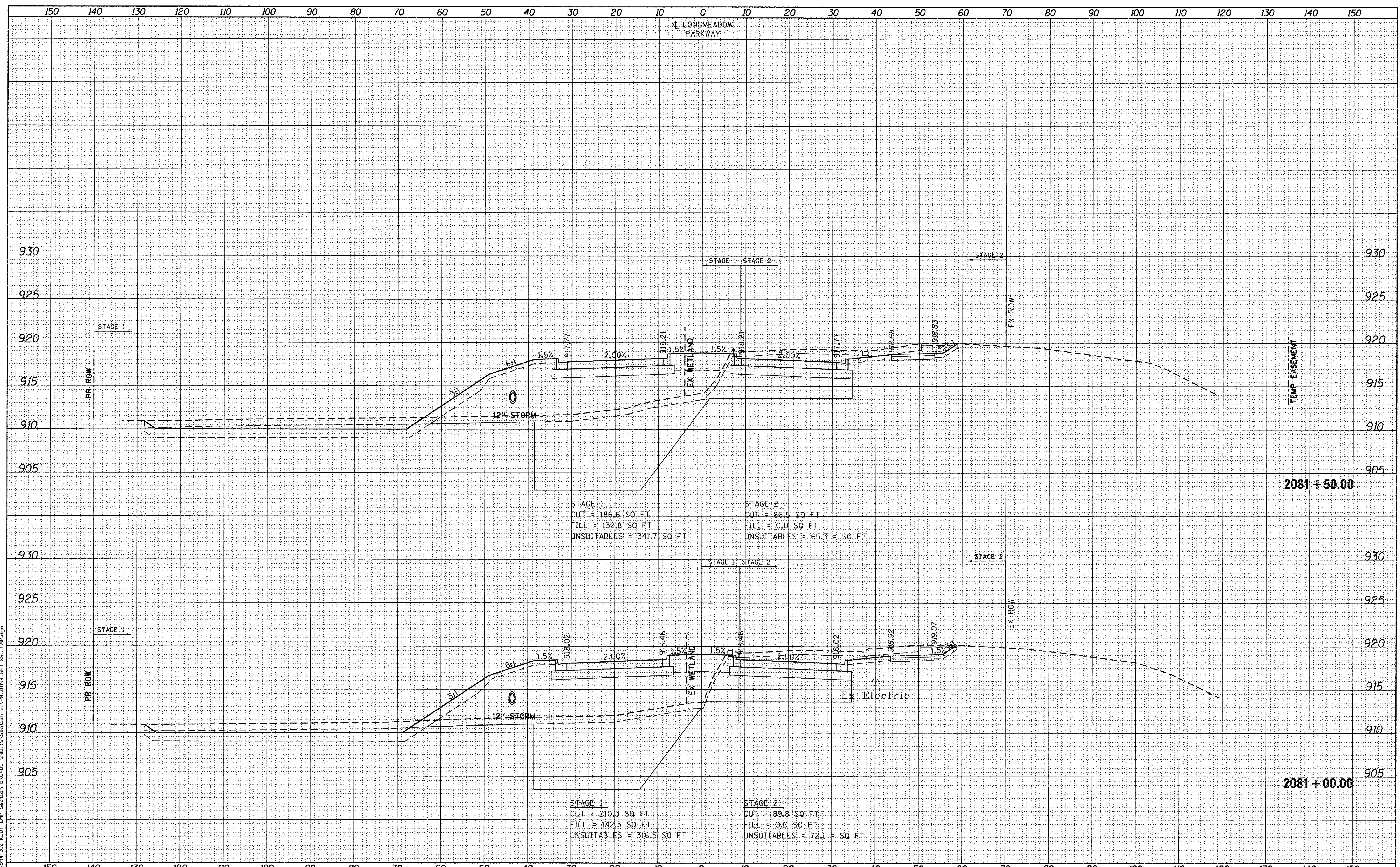
SCALE: 1"=5' VT
 SCALE: 1"=10' HZ
 SHEET 382 OF 477 SHEETS
 STA. 2079+50.00 TO STA. 2080+50.00

F.A.U. RTE.	SECTION	COUNTY	TOTAL SHEETS	SHEET NO.
2298	13-00215-10-PV	KANE	477	382
CONTRACT NO. 61C41			ILLINOIS FED. AID PROJECT	

FINAL SURVEY	SURVEYED	BY	DATE
NOTE BOOK	PLOTTED		
NO.	TEMPLATE		
	AREAS CHECKED		
	AREAS CHECKED		

ORIGINAL SURVEY	SURVEYED	BY	DATE
NOTE BOOK	PLOTTED		
NO.	TEMPLATE		
	AREAS CHECKED		
	AREAS CHECKED		

FILE NAME = K:\1994-010\DOT\LMP Section B\CADD SHEETS\Section B1\20131894_SHT_XSC_LMP.dgn



Bollinger, Lach & Associates, Inc.
ITASCA, ILLINOIS

USER NAME = gellwanger	DESIGNED - GJE	REVISED -
PLOT SCALE = 10.0000' / in.	DRAWN - GJE	REVISED -
PLOT DATE = 10/27/2016	CHECKED - DBB	REVISED -
	DATE - 10/28/2016	REVISED -

**STATE OF ILLINOIS
DEPARTMENT OF TRANSPORTATION**

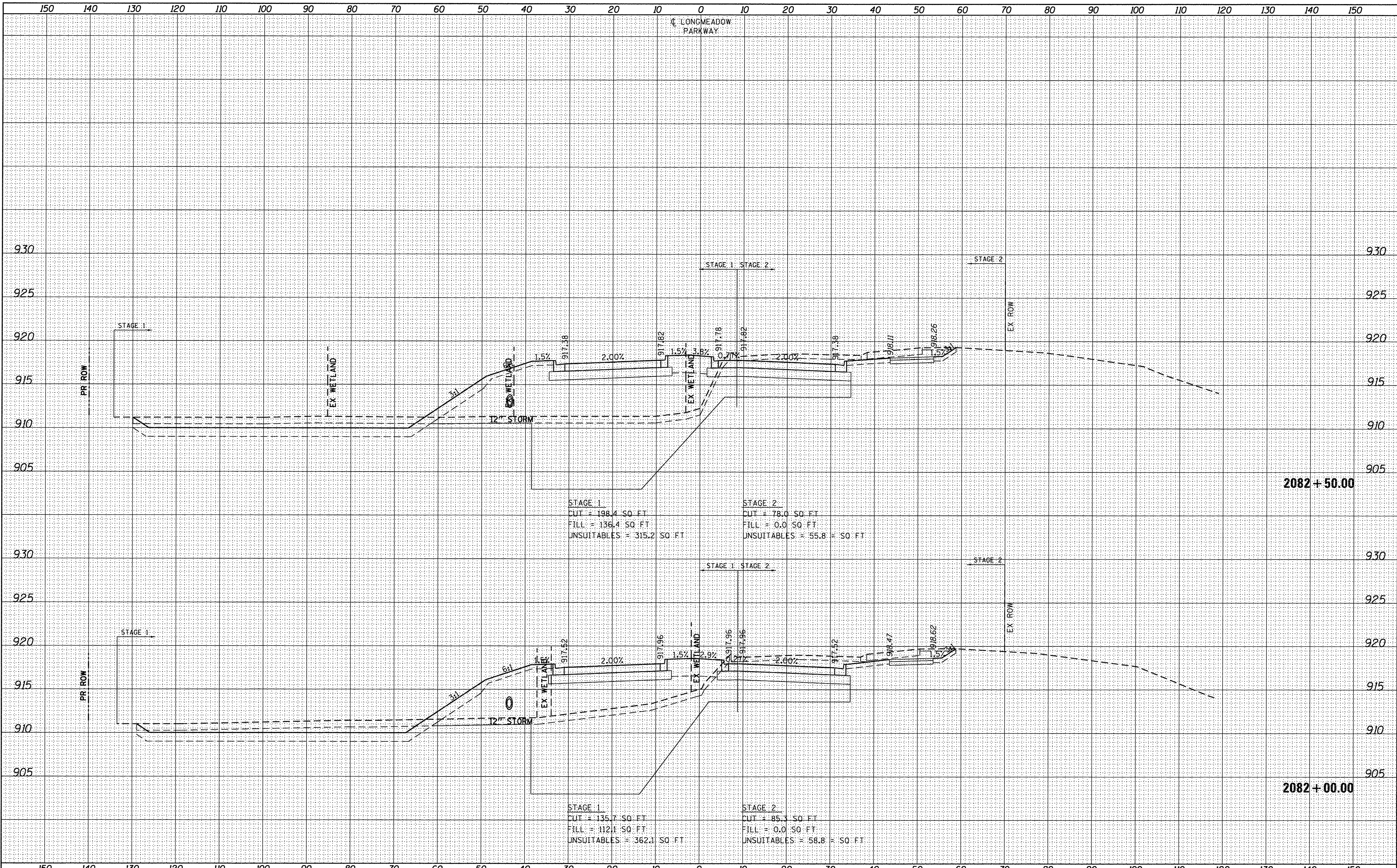
CROSS SECTIONS LONGMEADOW PARKWAY	
SCALE: 1"=5' VT	SHEET 383 OF 477 SHEETS
SCALE: 1"=10' HZ	STA. 2081+00.00 TO STA. 2081+50.00

F.A.U. RTE.	SECTION	COUNTY	TOTAL SHEETS	SHEET NO.
2298	13-00215-10-PV	KANE	477	383
			CONTRACT NO. 61C41	
ILLINOIS FED. AID PROJECT				

FINAL SURVEY	SURVEYED	DATE
NOTE BOOK	PLOTTED	BY
NO.	TEMPLATE	
	AREAS CHECKED	
	AREAS CHECKED	

ORIGINAL SURVEY	SURVEYED	DATE
NOTE BOOK	PLOTTED	BY
NO.	TEMPLATE	
	AREAS CHECKED	
	AREAS CHECKED	

FILE NAME = W:\894-010-KDDT-LMP-Station-B\CADD-SHEETS\Station-B\13-00215-10-PV-SHT_XSC_LMP.dwg



Bollinger, Lach & Associates, Inc.
 ILLINOIS

USER NAME = gellwenger	DESIGNED - GJE	REVISED -
PLOT SCALE = 10.0000' / 1"	DRAWN - GJE	REVISED -
PLOT DATE = 10/27/2016	CHECKED - DBB	REVISED -
	DATE - 10/28/2016	REVISED -

**STATE OF ILLINOIS
 DEPARTMENT OF TRANSPORTATION**

SCALE: 1"=5' VT		SCALE: 1"=10' HZ	
SHEET 384 OF 477 SHEETS		STA. 2082+00.00 TO STA. 2082+50.00	

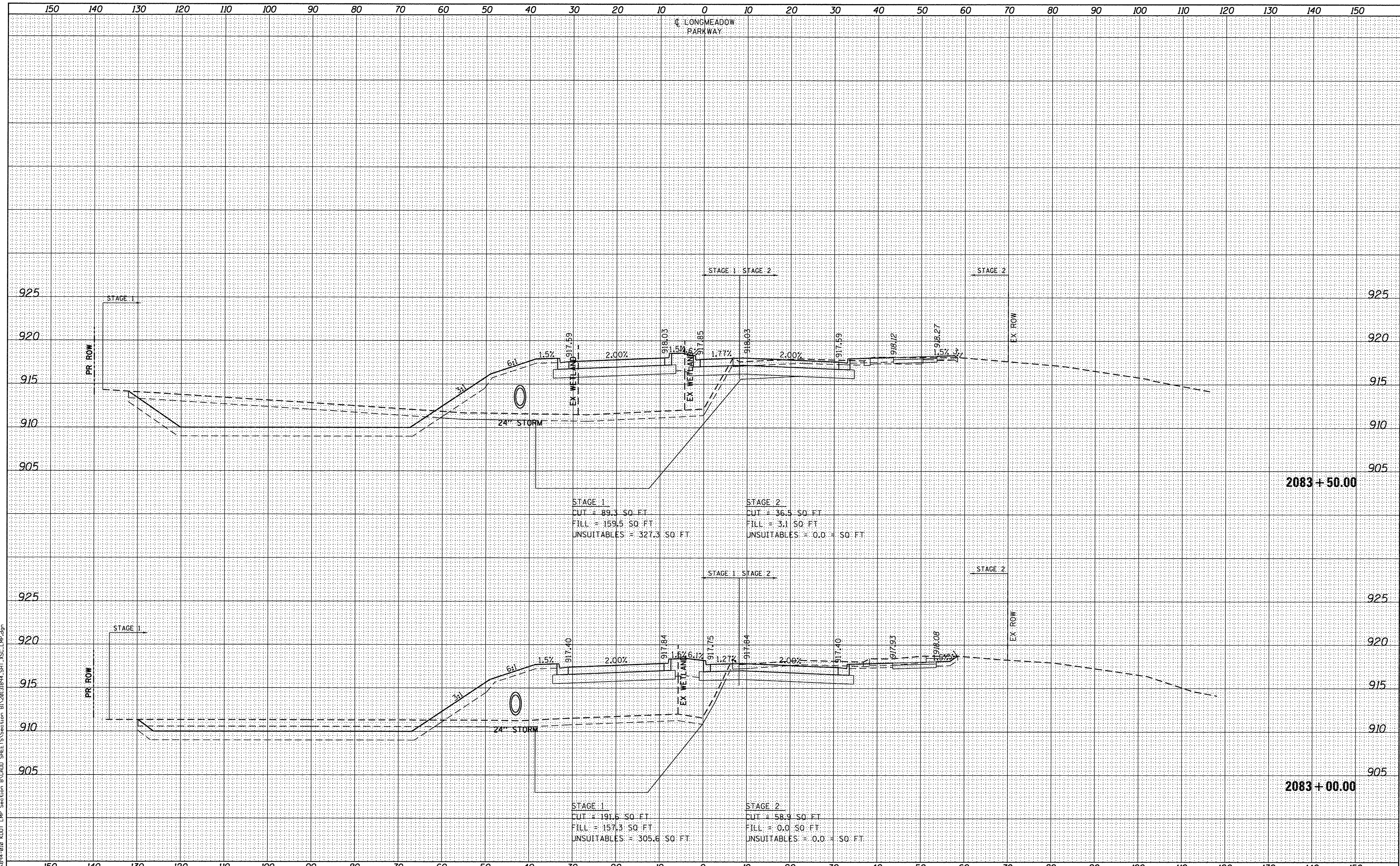
**CROSS SECTIONS
 LONGMEADOW PARKWAY**

F.A.U. RTE. 2298	SECTION 13-00215-10-PV	COUNTY KANE	TOTAL SHEETS 477	SHEET NO. 384
			CONTRACT NO. 61C41	
ILLINOIS FED. AID PROJECT				

FINAL SURVEY	BY	DATE
SURVEYED		
PLOTTED		
TEMPLATE		
AREAS CHECKED		
NO.		

ORIGINAL SURVEY	BY	DATE
SURVEYED		
PLOTTED		
TEMPLATE		
AREAS CHECKED		
NO.		

FILE NAME = W:\1994-010 KDOT LMP Section B\CADD SHEETS\Section B\20831894_Sht_15CL_LMP.dgn



Bollinger, Lach & Associates, Inc.
ITASCA, ILLINOIS

USER NAME = gellwanger	DESIGNED - GJE	REVISED -
PLOT SCALE = 10,0000' / in.	DRAWN - GJE	REVISED -
PLOT DATE = 10/27/2016	CHECKED - DBB	REVISED -
	DATE - 10/28/2016	REVISED -

**STATE OF ILLINOIS
DEPARTMENT OF TRANSPORTATION**

**CROSS SECTIONS
LONGMEADOW PARKWAY**

SCALE: 1"=5' VT
SCALE: 1"=10' HZ

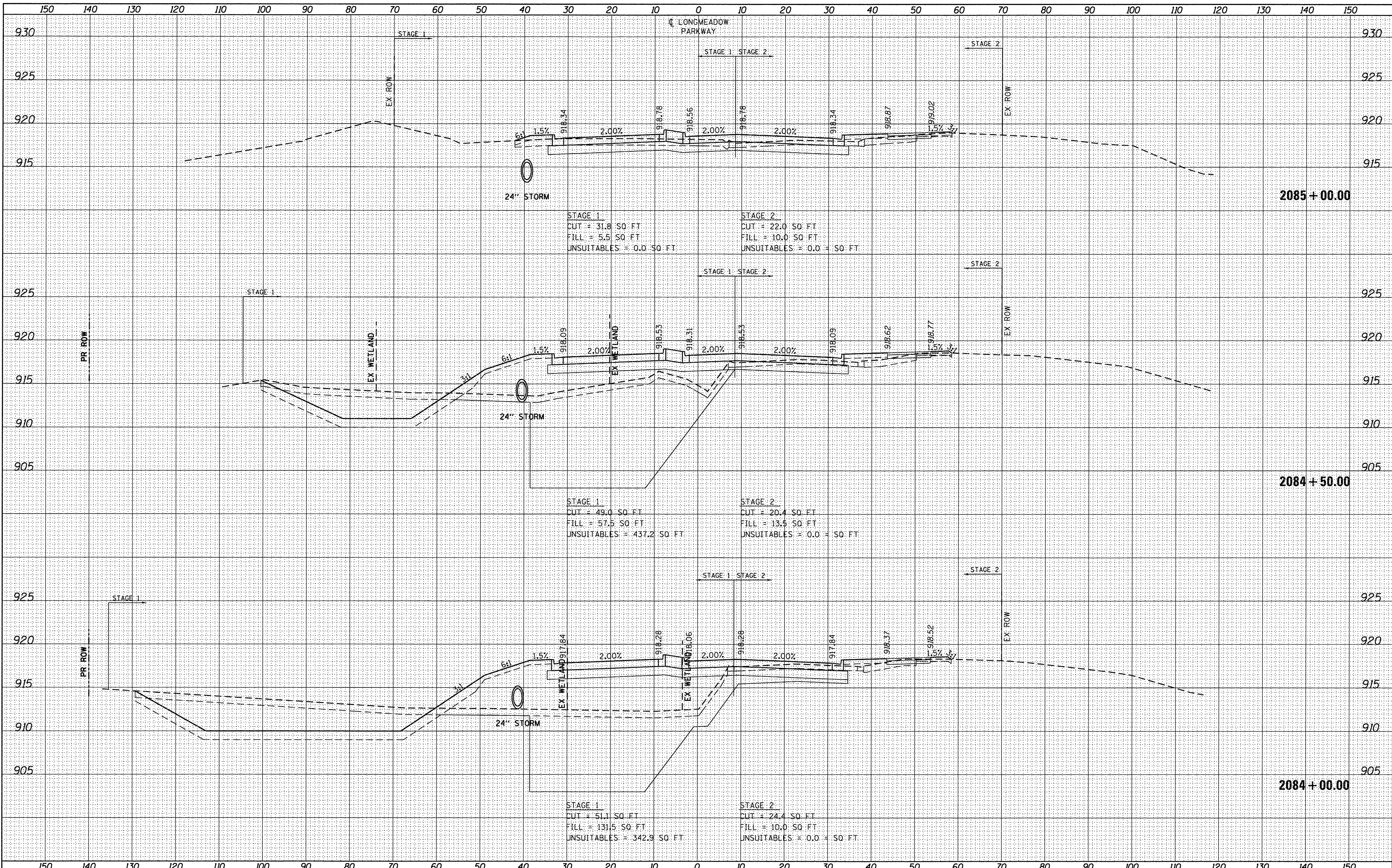
SHEET 385 OF 477 SHEETS
STA. 2083+00.00 TO STA. 2083+50.00

F.A.U. RTE. 2298	SECTION 13-00215-10-PV	COUNTY KANE	TOTAL SHEETS 477	SHEET NO. 385
			CONTRACT NO. 61C41	
ILLINOIS FED. AID PROJECT				

DATE	
BY	
FINAL SURVEY	
SURVEYED	
PLOTTED	
NOTE BOOK	
TEMPLATE	
AREAS CHECKED	
NO.	

DATE	
BY	
ORIGINAL SURVEY	
SURVEYED	
PLOTTED	
NOTE BOOK	
TEMPLATE	
AREAS CHECKED	
NO.	

FILE NAME = VA1894-018-KDDT-LMP-Station-B\CADD-SHEETS\Station-B\20131894-SHT_XSC_LMP.dgn



Bollinger, Lach & Associates, Inc.
ITASCA, ILLINOIS

USER NAME = gellwanger	DESIGNED - GJE	REVISED -
PLLOT SCALE = 10.0000' / in.	DRAWN - GJE	REVISED -
PLLOT DATE = 10/27/2016	CHECKED - DBB	REVISED -
	DATE - 10/28/2016	REVISED -

**STATE OF ILLINOIS
DEPARTMENT OF TRANSPORTATION**

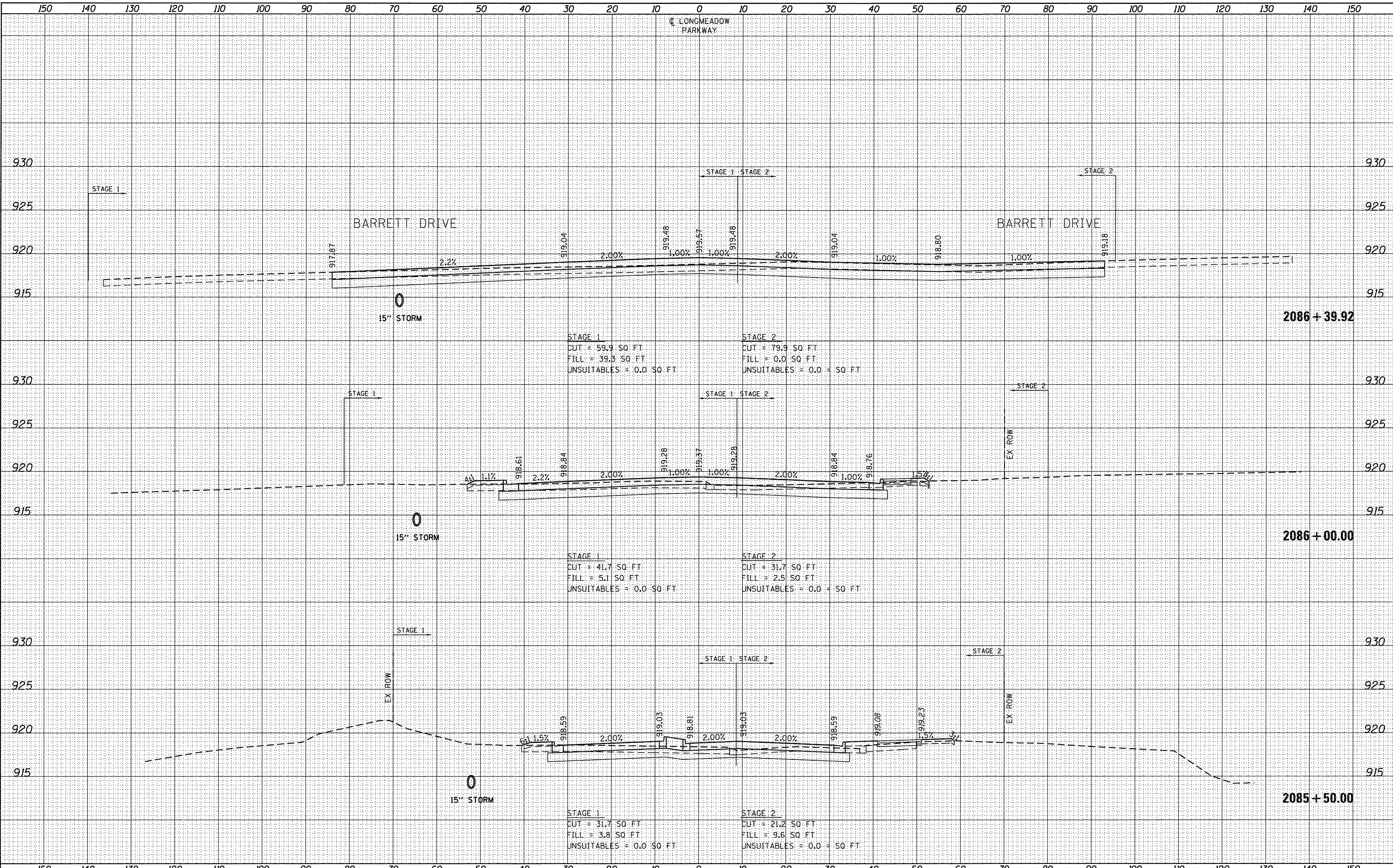
CROSS SECTIONS LONGMEADOW PARKWAY	
SCALE: 1"=5' VT	SHEET 386 OF 477 SHEETS
SCALE: 1"=10' HZ	STA. 2084+00.00 TO STA. 2085+00.00

F.A.U. RTE.	SECTION	COUNTY	TOTAL SHEETS	SHEET NO.
2298	13-00215-10-PV	KANE	477	386
CONTRACT NO. 61C41			ILLINOIS FED. AID PROJECT	

FINAL SURVEY	SURVEYED	DATE
NOTE BOOK	PLOTTED	
NO.	TEMPLATE	
	AREAS CHECKED	
	AREAS CHECKED	

ORIGINAL SURVEY	SURVEYED	DATE
NOTE BOOK	PLOTTED	
NO.	TEMPLATE	
	AREAS CHECKED	
	AREAS CHECKED	

FILE NAME = \\VA-894-010-KDDT-LMP-Station-B\CADD-SHEETS\Station-B\2013\894-SHT_XSC_LMP.dgn



Bollinger, Lach & Associates, Inc.
ITASCA, ILLINOIS

USER NAME = gellwanger	DESIGNED - GJE	REVISED -
	DRAWN - GJE	REVISED -
PLOT SCALE = 10.0000' / in.	CHECKED - DBB	REVISED -
PLOT DATE = 10/27/2016	DATE - 10/28/2016	REVISED -

**STATE OF ILLINOIS
DEPARTMENT OF TRANSPORTATION**

**CROSS SECTIONS
LONGMEADOW PARKWAY**

SCALE: 1"=5' VT
SCALE: 1"=10' HZ


SHEET 387 OF 477 SHEETS
STA. 2085+50.00 TO STA. 2086+39.92

F.A.U. RTE.	SECTION	COUNTY	TOTAL SHEETS	SHEET NO.
2298	13-00215-10-PV	KANE	477	387
CONTRACT NO. 61C41				
ILLINOIS FED. AID PROJECT				

BY	DATE
FINAL SURVEY	SURVEYED
NOTE BOOK	PLOTTED
	TEMPLATE
	AREAS CHECKED
	AREAS CHECKED
NO.	

BY	DATE
ORIGINAL SURVEY	SURVEYED
NOTE BOOK	PLOTTED
	TEMPLATE
	AREAS CHECKED
	AREAS CHECKED
NO.	

FILE NAME = \\VA894-010\KDDT_LMP_Section\B\CADD_SHEETS\Section\B1\2016\2086+50.00_SHT_XSC_LMP.dgn



Bollinger, Lach & Associates, Inc.
 ITASCA, ILLINOIS

USER NAME = gellvanger	DESIGNED - GJE	REVISED -
PLOT SCALE = 10.0000' / in.	DRAWN - GJE	REVISED -
PLOT DATE = 10/27/2016	CHECKED - DBB	REVISED -
	DATE - 10/28/2016	REVISED -

**STATE OF ILLINOIS
 DEPARTMENT OF TRANSPORTATION**

**CROSS SECTIONS
 LONGMEADOW PARKWAY**

SCALE: 1"=5' VT
 SCALE: 1"=10' HZ

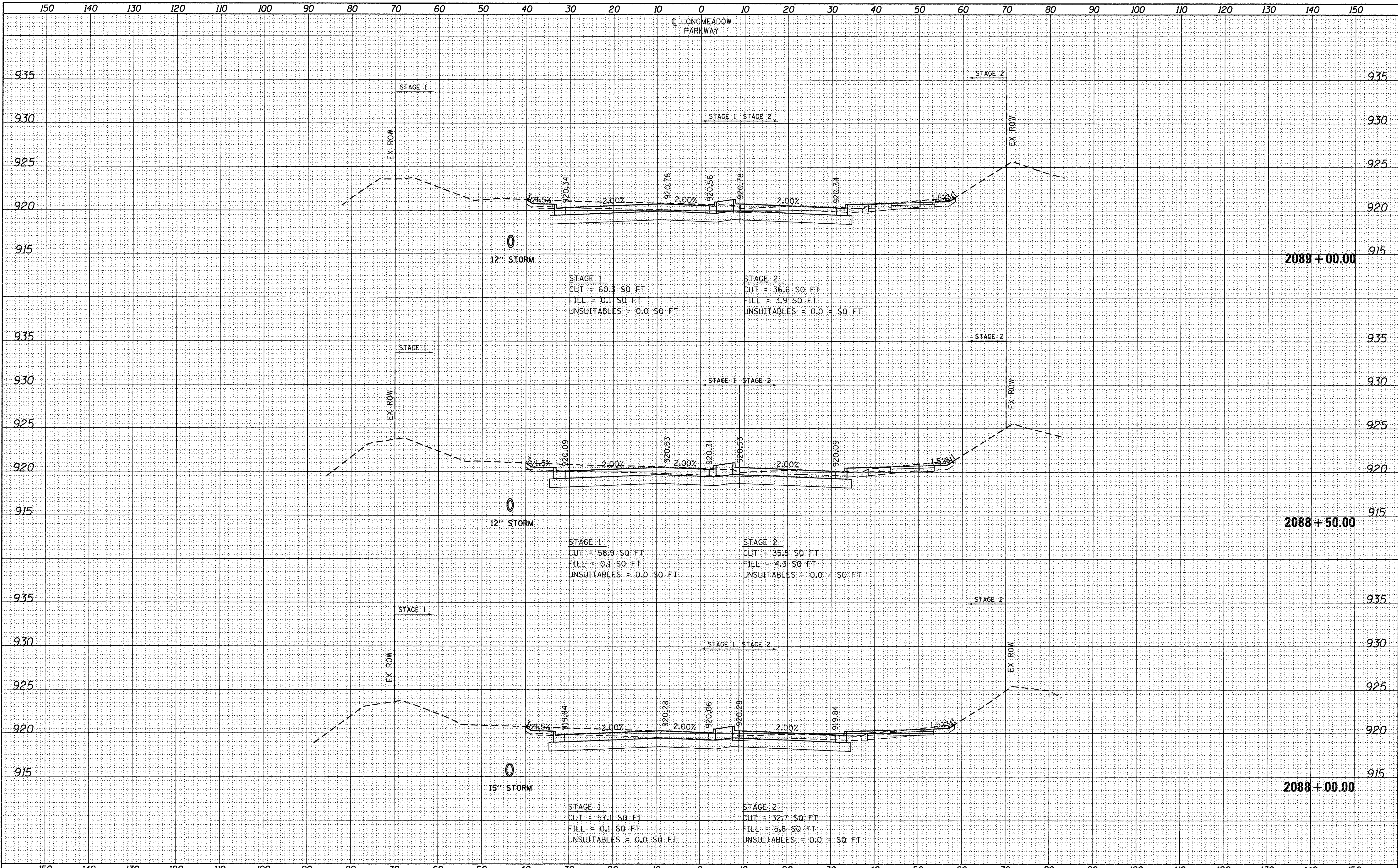
SHEET 388 OF 477 SHEETS
 STA. 2086+50.00 TO STA. 2087+50.00

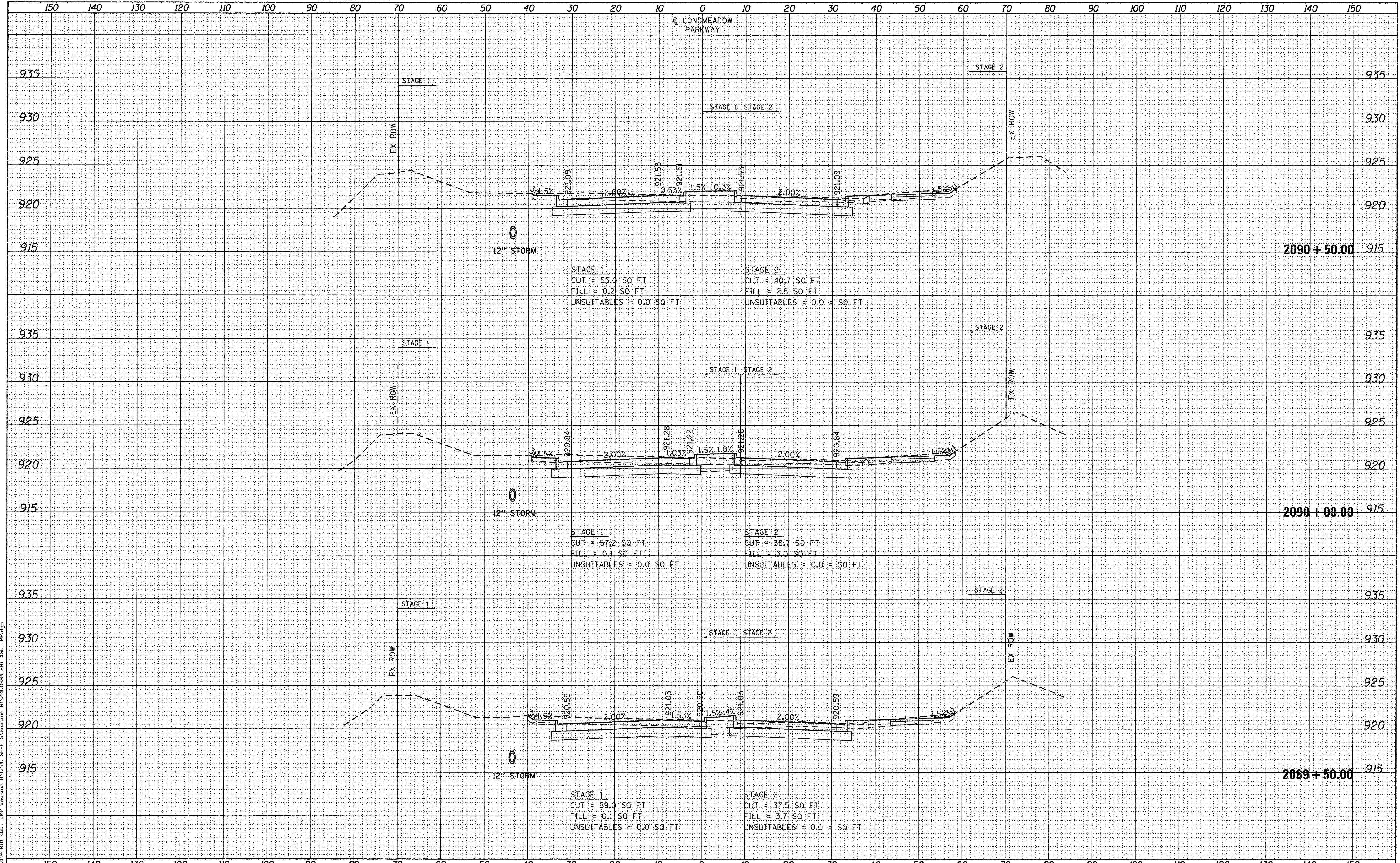
F.A.U. RTE.	SECTION	COUNTY	TOTAL SHEETS	SHEET NO.
2298	13-00215-10-PV	KANE	477	388
			CONTRACT NO. 61C41	
ILLINOIS FED. AID PROJECT				

DATE	
BY	
FINAL SURVEY	
SURVEYED	
PLOTTED	
TEMPLATE	
NOTE BOOK	
AREAS CHECKED	
NO.	

DATE	
BY	
ORIGINAL SURVEY	
SURVEYED	
PLOTTED	
TEMPLATE	
NOTE BOOK	
AREAS CHECKED	
NO.	

FILE NAME = W:\R94-010 KDOT LMP Section B\CAD SHEETS\Section B1\2013\094_SHT_XSC_LMP.dgn





DATE	
BY	
NO.	
FINAL SURVEY	SURVEYED
NOTE BOOK	PLOTTED
NO.	TEMPLATE
	AREAS CHECKED
	AREAS CHECKED

DATE	
BY	
NO.	
ORIGINAL SURVEY	SURVEYED
NOTE BOOK	PLOTTED
NO.	TEMPLATE
	AREAS CHECKED
	AREAS CHECKED

Bollinger, Lach & Associates, Inc.
 ITASCA, ILLINOIS

USER NAME = gollwenger	DESIGNED - GJE	REVISED -
PLOT SCALE = 10.0000' / in.	DRAWN - GJE	REVISED -
PLOT DATE = 10/27/2016	CHECKED - DBB	REVISED -
	DATE - 10/28/2016	REVISED -

**STATE OF ILLINOIS
 DEPARTMENT OF TRANSPORTATION**

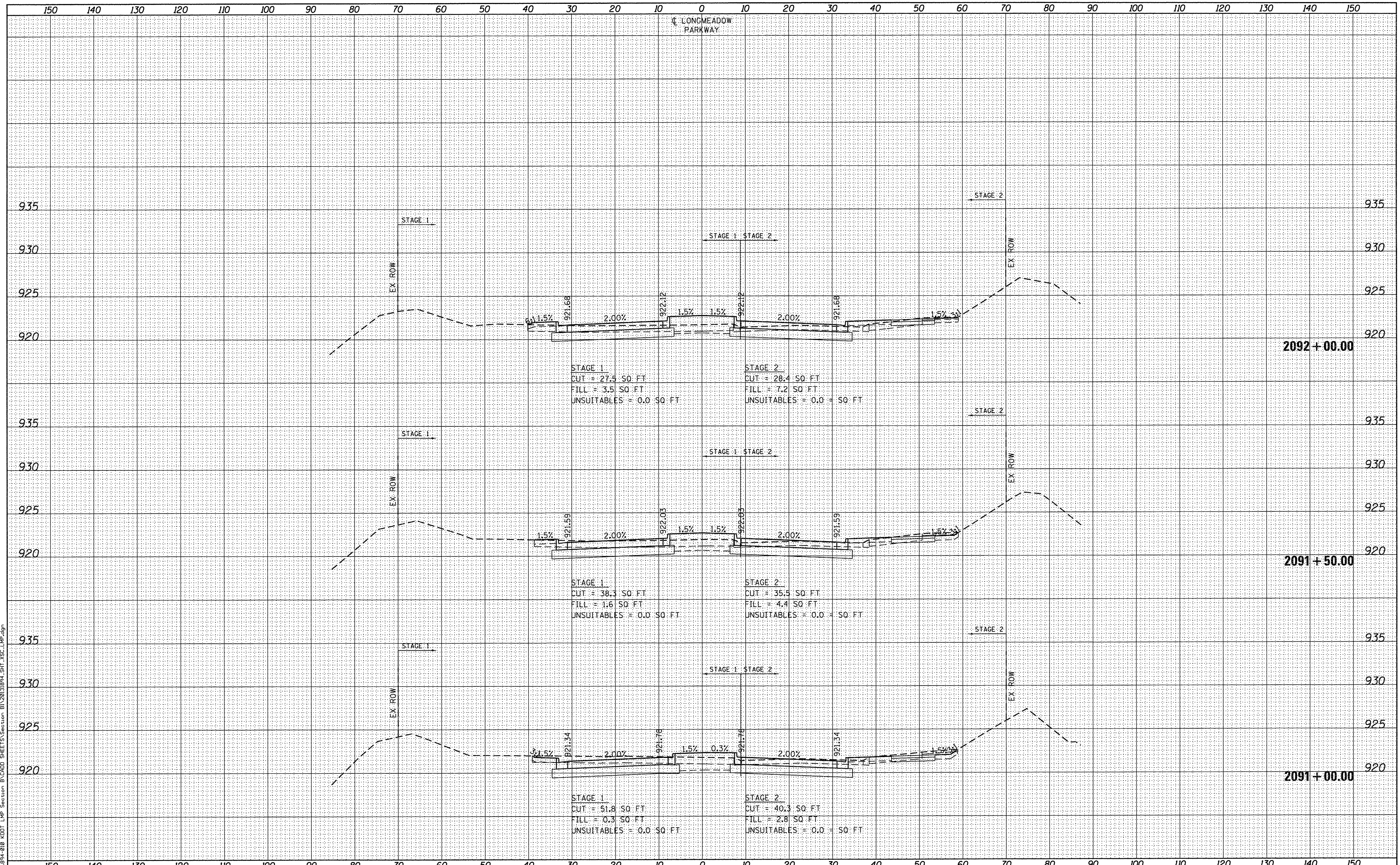
**CROSS SECTIONS
 LONGMEADOW PARKWAY**
 SCALE: 1"=5' VT
 SCALE: 1"=10' HZ
 SHEET 390 OF 477 SHEETS
 STA. 2089+50.00 TO STA. 2090+50.00

F.A.U. RTE.	SECTION	COUNTY	TOTAL SHEETS	SHEET NO.
2298	13-00215-10-PV	KANE	477	390
			CONTRACT NO. 61C41	
ILLINOIS FED. AID PROJECT				

DATE	
BY	
SURVEYED	
PLOTTED	
TEMPLATE	
AREAS	
CHECKED	
NO.	

DATE	
BY	
ORIGINAL SURVEY	
NOTE BOOK	
NO.	
CHECKED	
AREAS	
CHECKED	
NO.	

FILE NAME = W:\094-010 KDOT LMP Section B\CADD SHEET 13 Section B\2091031894_SHT_XSC_LMP.dgn



Bollinger, Lach & Associates, Inc.
ITASCA, ILLINOIS

USER NAME = gellwanger	DESIGNED - GJE	REVISED -
	DRAWN - GJE	REVISED -
PLOT SCALE = 10.0000' / in.	CHECKED - DBB	REVISED -
PLOT DATE = 10/27/2016	DATE - 10/28/2016	REVISED -

**STATE OF ILLINOIS
DEPARTMENT OF TRANSPORTATION**

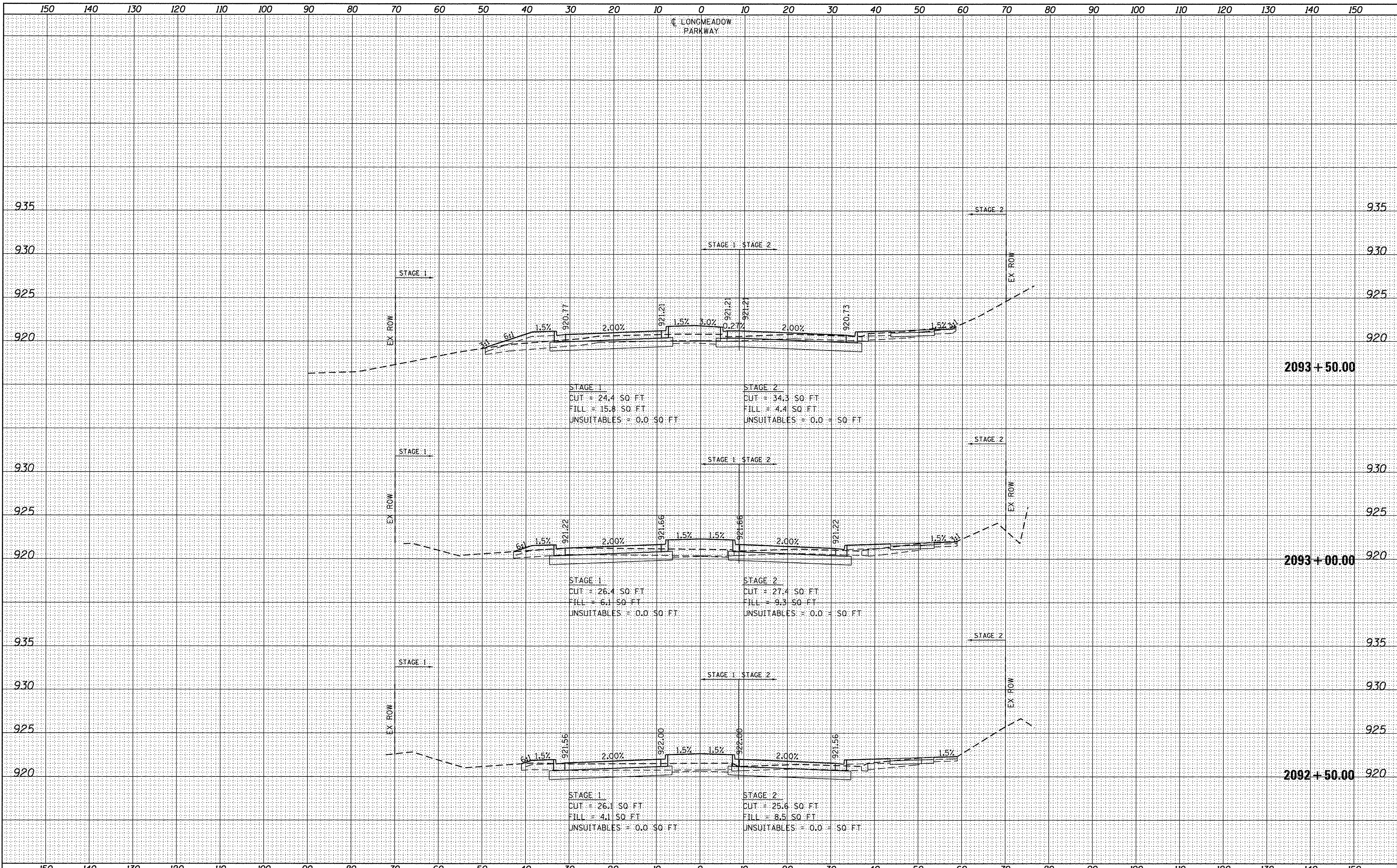
CROSS SECTIONS LONGMEADOW PARKWAY	
SCALE: 1"=5' VT	SHEET 391 OF 477 SHEETS
SCALE: 1"=10' HZ	STA. 2091+00.00 TO STA. 2092+00.00

F.A.U. RTE. 2298	SECTION 13-00215-10-PV	COUNTY KANE	TOTAL SHEETS 477	SHEET NO. 391
CONTRACT NO. 61C41				ILLINOIS FED. AID PROJECT

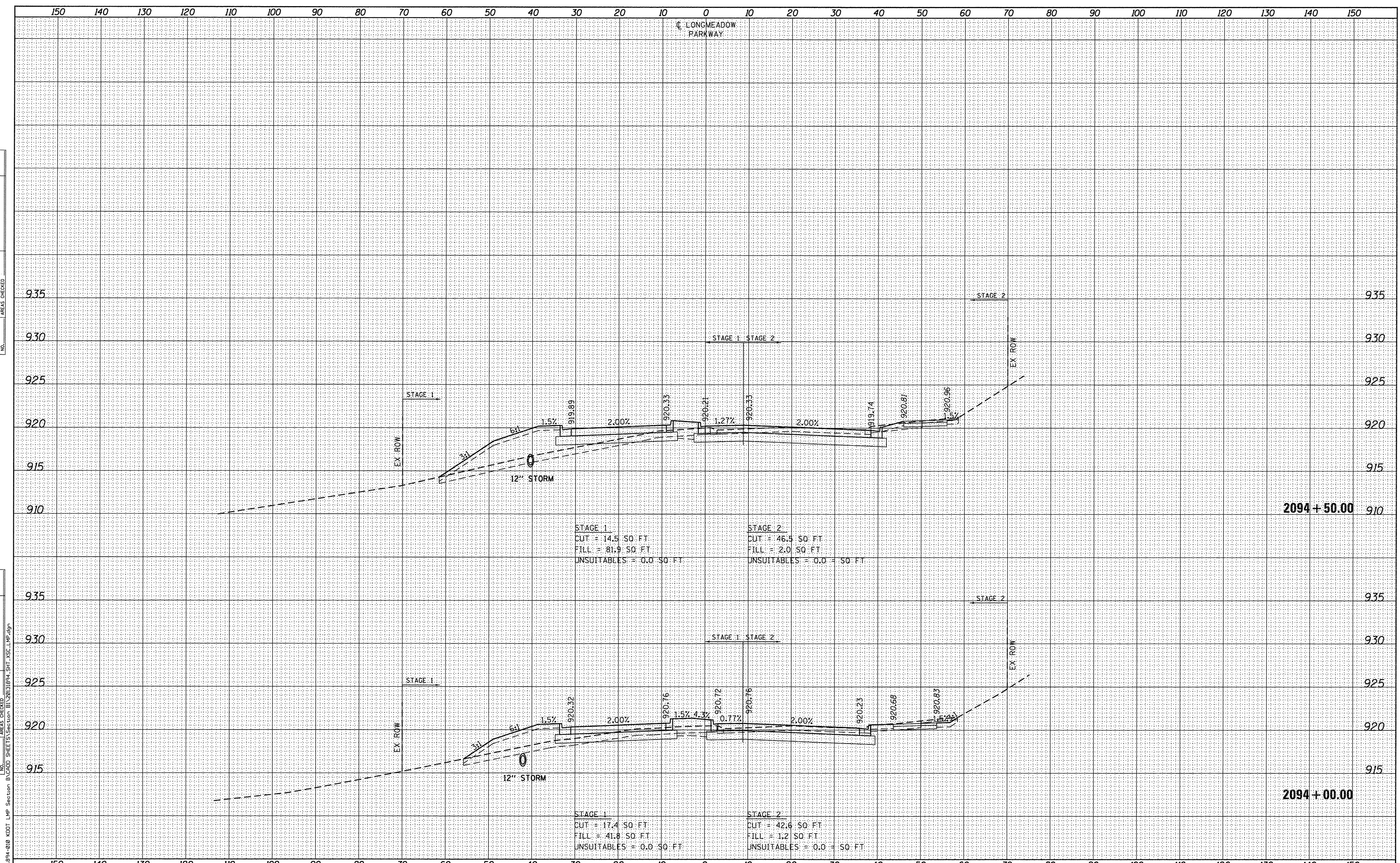
FINAL SURVEY	DATE
SURVEYED	
PLOTTED	
TEMPLATE	
AREAS	
AREAS CHECKED	
NO.	

ORIGINAL SURVEY	DATE
SURVEYED	
PLOTTED	
TEMPLATE	
AREAS	
AREAS CHECKED	
NO.	

FILE NAME = K:\1994-010\DOT LMP Section B\CROSS SECTIONS\2092+50.00\2092+50.00_SHT_392_LMP.dgn



Bollinger, Lach & Associates, Inc. ITASCA, ILLINOIS	USER NAME = gellwanger	DESIGNED - GJE	REVISED -	STATE OF ILLINOIS DEPARTMENT OF TRANSPORTATION	CROSS SECTIONS LONGMEADOW PARKWAY	F.A.U. RTEL. 2298	SECTION 13-00215-10-PV	COUNTY KANE	TOTAL SHEETS 477	SHEET NO. 392
	PLOT SCALE = 10.0000' / in.	CHECKED - DBB	REVISED -			SCALE: 1"=5' VT	SHEET 392 OF 477 SHEETS	STA. 2092+50.00 TO STA. 2093+50.00	CONTRACT NO. 61C41	
	PLOT DATE = 10/27/2016	DATE - 10/28/2016	REVISED -			SCALE: 1"=10' HZ			ILLINOIS FED. AID PROJECT	



DATE	
BY	
NO.	
FINAL SURVEY	
SURVEYED	
PLOTTED	
TEMPLATE	
AREAS CHECKED	
NOTE BOOK	
NO.	

DATE	
BY	
NO.	
ORIGINAL SURVEY	
SURVEYED	
PLOTTED	
TEMPLATE	
AREAS CHECKED	
NOTE BOOK	
NO.	

FILE NAME = K:\A\94-010 KDOT LMP Section B\A000 SHEETS\Station B1\2094\94_SHT_XSC_LMP.dgn

Bollinger, Lach & Associates, Inc.
 ITASCA, ILLINOIS

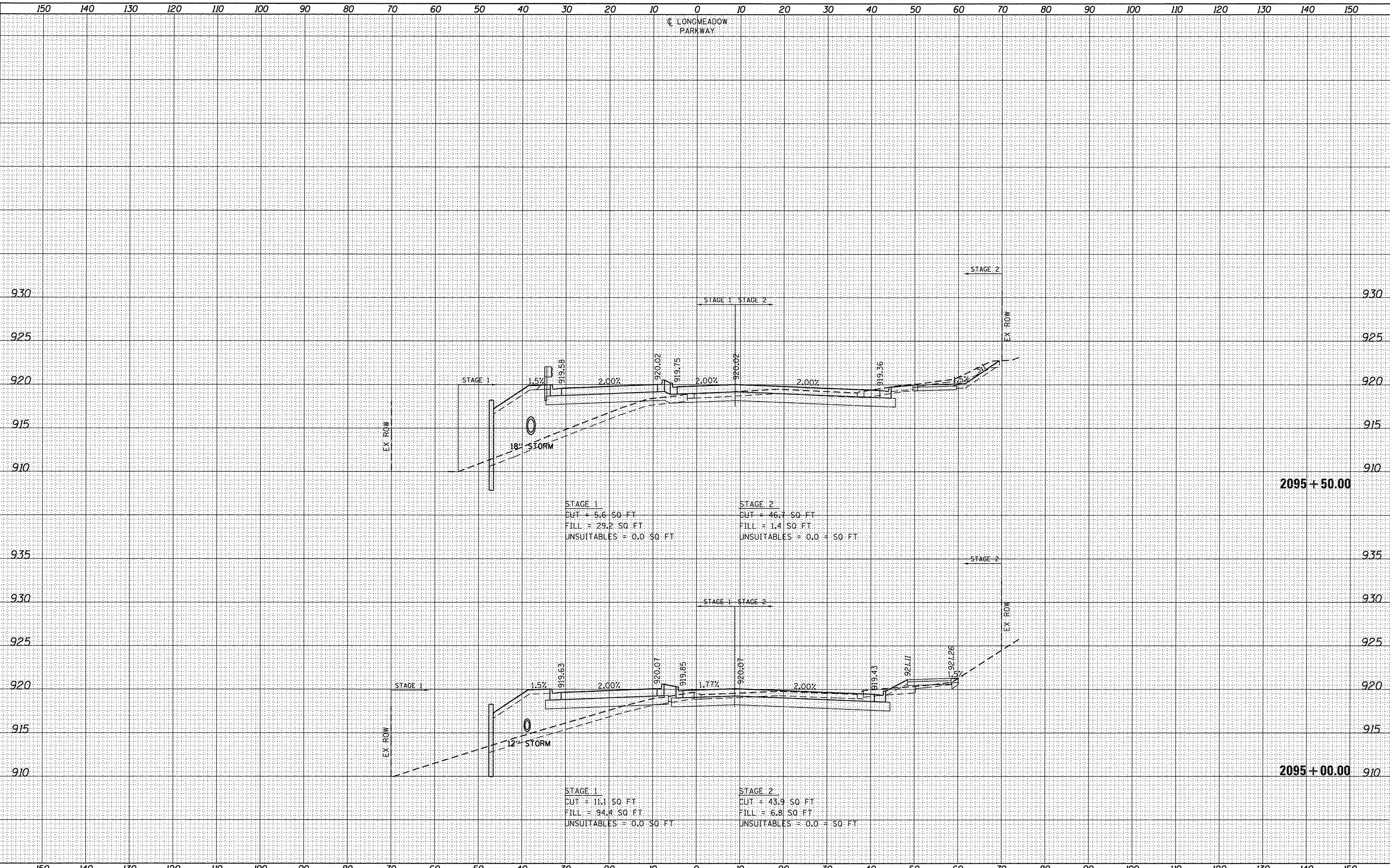
USER NAME = gellwanger	DESIGNED - GJE	REVISED -
	DRAWN - GJE	REVISED -
PLOT SCALE = 10.0000" / in.	CHECKED - DBB	REVISED -
PLOT DATE = 10/27/2016	DATE - 10/28/2016	REVISED -

**STATE OF ILLINOIS
DEPARTMENT OF TRANSPORTATION**

SCALE: 1"=5' VT	CROSS SECTIONS	
SCALE: 1"=10' HZ	LONGMEADOW PARKWAY	
SHEET 393	OF 477 SHEETS	STA. 2094+00.00 TO STA. 2094+50.00

F.A.U. RTE. 2298	SECTION 13-00215-10-PV	COUNTY KANE	TOTAL SHEETS 477	SHEET NO. 393
CONTRACT NO. 61C41			ILLINOIS FED. AID PROJECT	

LONGMEADOW PARKWAY



STAGE 1
 CUT = 5.6 SQ FT
 FILL = 29.2 SQ FT
 UNSUITABLES = 0.0 SQ FT

STAGE 2
 CUT = 46.7 SQ FT
 FILL = 1.4 SQ FT
 UNSUITABLES = 0.0 SQ FT

STAGE 1
 CUT = 11.1 SQ FT
 FILL = 94.4 SQ FT
 UNSUITABLES = 0.0 SQ FT

STAGE 2
 CUT = 43.9 SQ FT
 FILL = 6.8 SQ FT
 UNSUITABLES = 0.0 SQ FT

BY	DATE

BY	DATE

Bollinger, Lach & Associates, Inc.
 ITASCA, ILLINOIS

USER NAME = gellwanger	DESIGNED - GJE	REVISED -
PLOT SCALE = 10.0000' / in.	DRAWN - GJE	REVISED -
PLOT DATE = 10/27/2016	CHECKED - DBB	REVISED -
	DATE - 10/28/2016	REVISED -

**STATE OF ILLINOIS
 DEPARTMENT OF TRANSPORTATION**

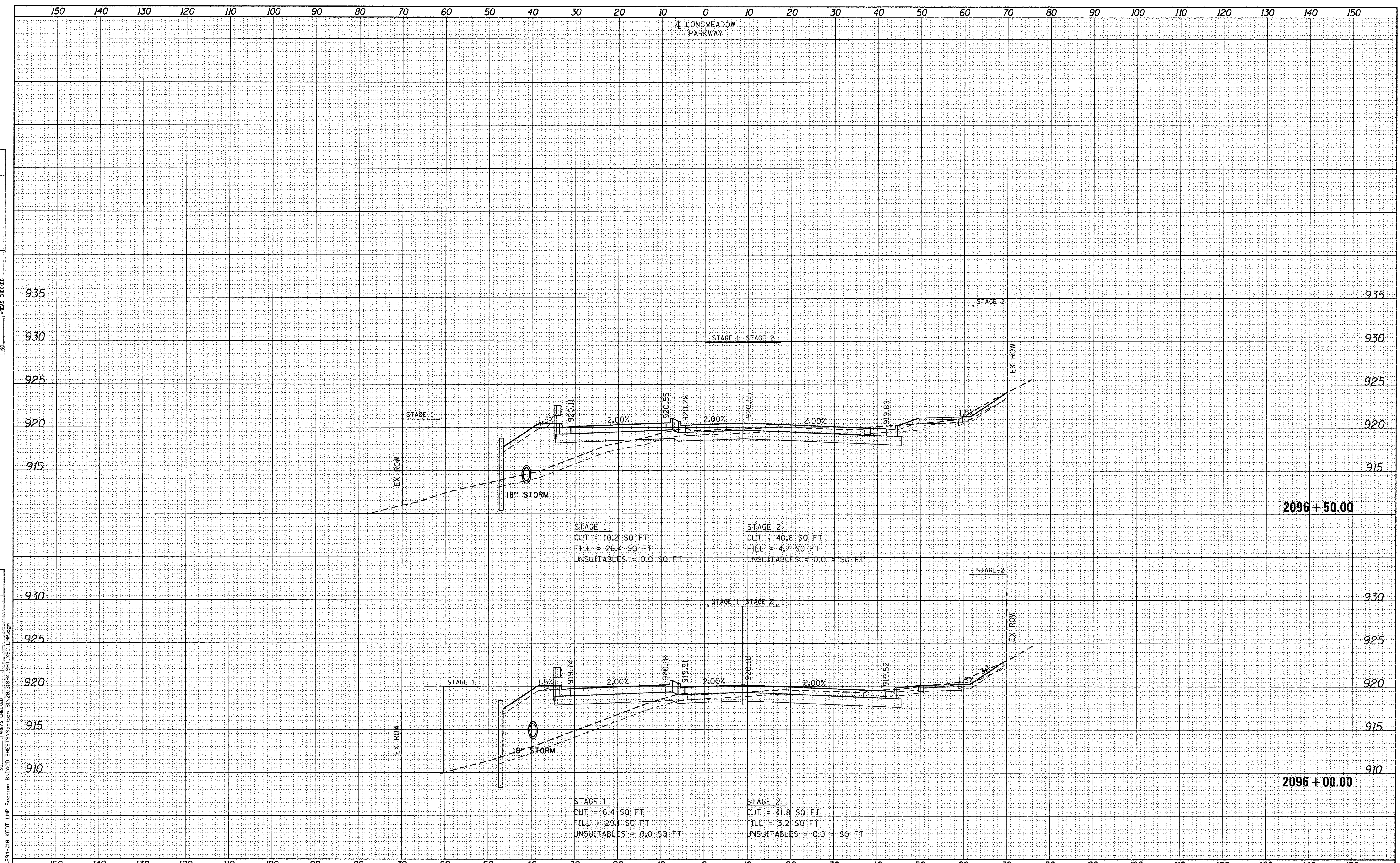
**CROSS SECTIONS
 LONGMEADOW PARKWAY**
 SCALE: 1"=5' VT
 SCALE: 1"=10' HZ
 SHEET 394 OF 477 SHEETS
 STA. 2095+00.00 TO STA. 2095+50.00

F.A.U. RTE.	SECTION	COUNTY	TOTAL SHEETS	SHEET NO.
2298	13-00215-10-PV	KANE	477	394
CONTRACT NO. 61C41				
ILLINOIS FED. AID PROJECT				

FILE NAME = K:\1994-010 KDOT LMP Section B\CADD SHEETS\Section B1\20131894_SHT_XSC_LMP.dgn

FINAL SURVEY	SURVEYED	BY	DATE
NOTE BOOK	PLOTTED		
NO.	TEMPLATE		
	AREAS CHECKED		
	AREAS CHECKED		

ORIGINAL SURVEY	SURVEYED	BY	DATE
NOTE BOOK	PLOTTED		
NO.	TEMPLATE		
	AREAS CHECKED		
	AREAS CHECKED		



STAGE 1
 CUT = 10.2 SQ. FT
 FILL = 26.4 SQ. FT
 UNSUITABLES = 0.0 SQ. FT

STAGE 2
 CUT = 40.6 SQ. FT
 FILL = 4.7 SQ. FT
 UNSUITABLES = 0.0 SQ. FT

STAGE 1
 CUT = 6.4 SQ. FT
 FILL = 29.1 SQ. FT
 UNSUITABLES = 0.0 SQ. FT

STAGE 2
 CUT = 41.8 SQ. FT
 FILL = 3.2 SQ. FT
 UNSUITABLES = 0.0 SQ. FT



USER NAME =	gellwonger	DESIGNED -	GJE	REVISED -	
		DRAWN -	GJE	REVISED -	
PLOT SCALE =	10,0000 1/ in.	CHECKED -	DBB	REVISED -	
PLOT DATE =	10/27/2016	DATE -	10/28/2016	REVISED -	

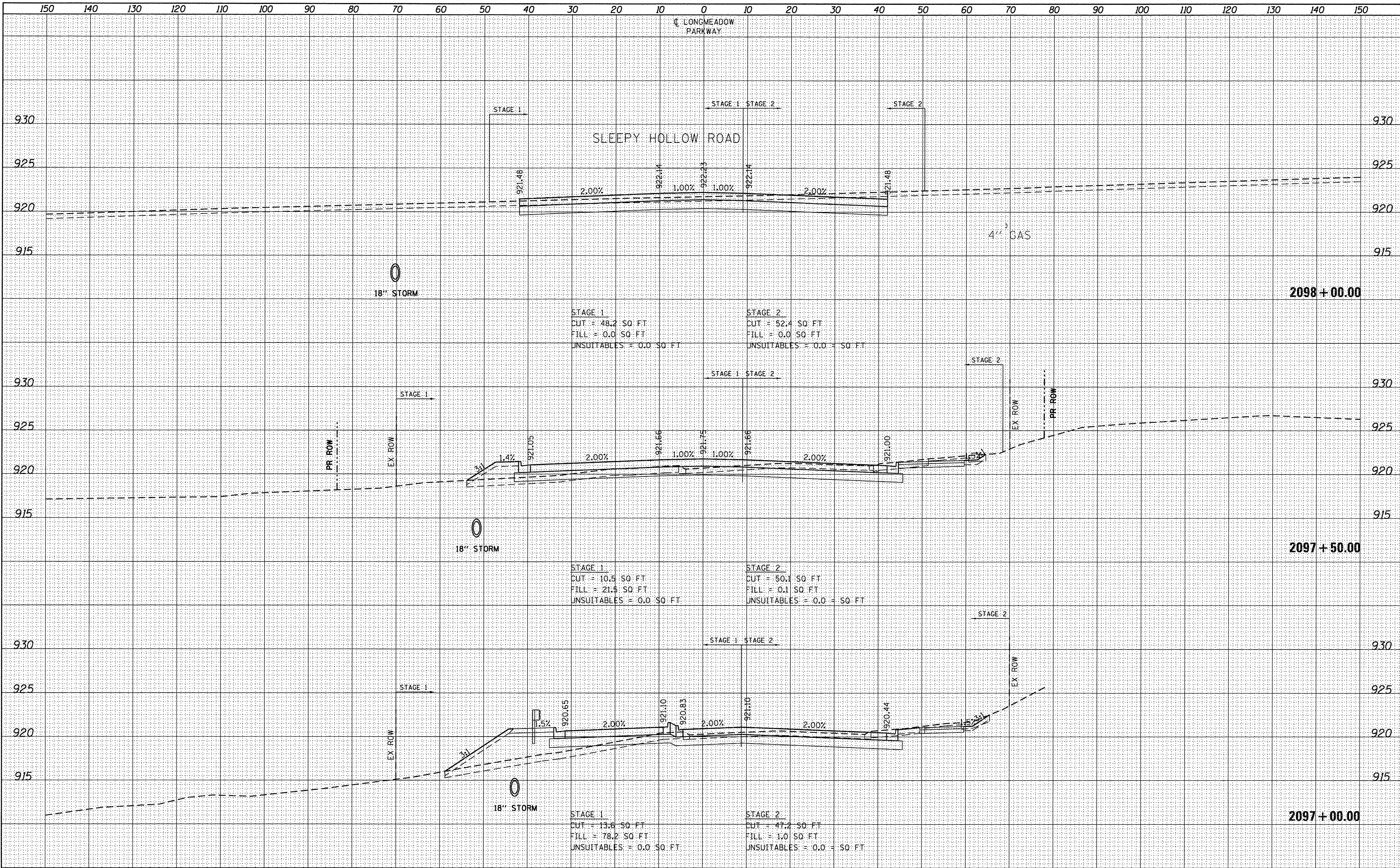
**STATE OF ILLINOIS
 DEPARTMENT OF TRANSPORTATION**

**CROSS SECTIONS
 LONGMEADOW PARKWAY**

SCALE: 1"=5' VT
 SCALE: 1"=10' HZ

SHEET 395 OF 477 SHEETS
 STA. 2096+00.00 TO STA. 2096+50.00

F.A.U. RTE.	SECTION	COUNTY	TOTAL SHEETS	SHEET NO.
2298	13-00215-10-PV	KANE	477	395
			CONTRACT NO. 61C41	
ILLINOIS FED. AID PROJECT				



BY	DATE
FINAL SURVEY	
SURVEYED	
PLOTTED	
TEMPLATE	
AREAS CHECKED	
NO.	

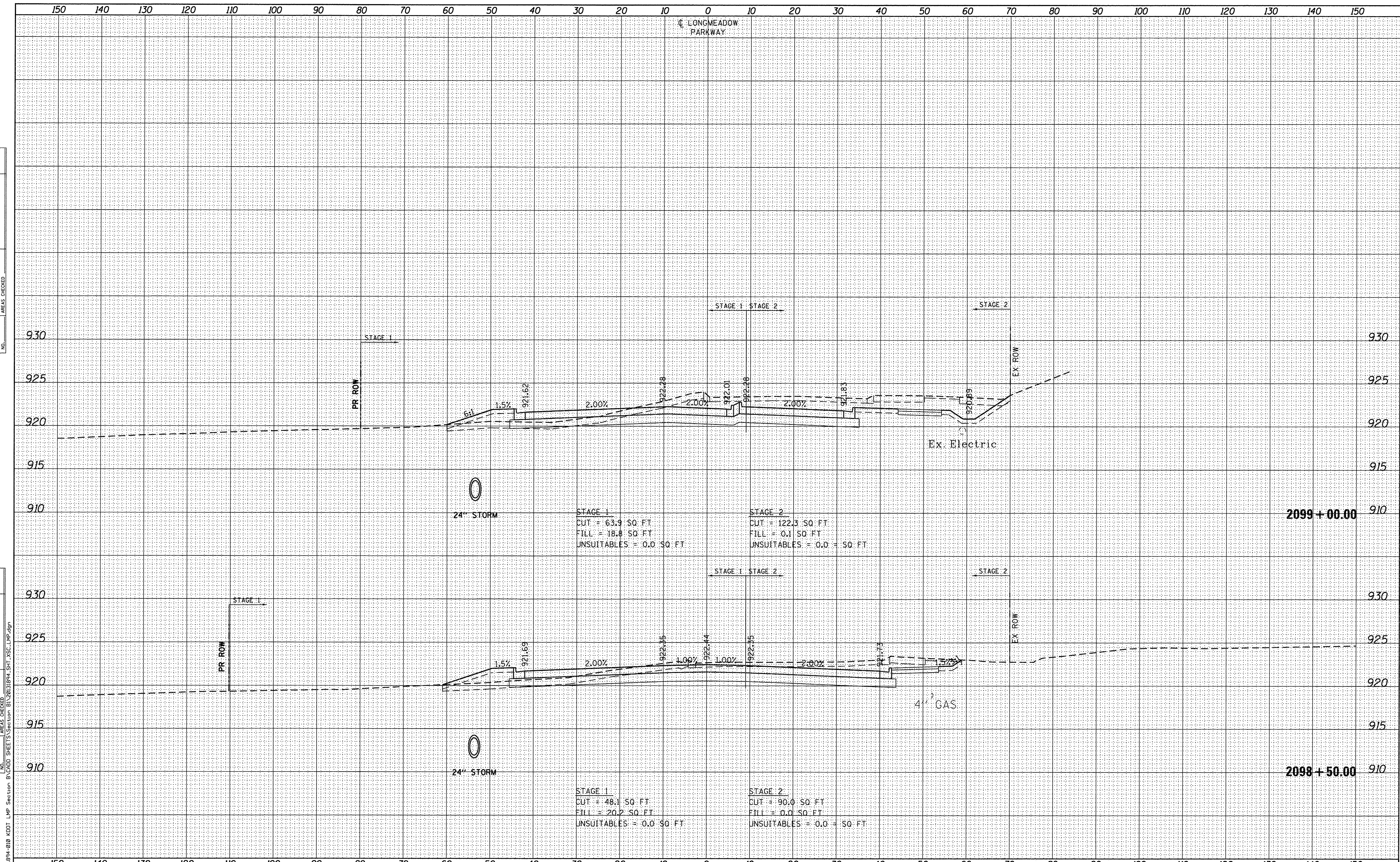
BY	DATE
ORIGINAL SURVEY	
SURVEYED	
PLOTTED	
TEMPLATE	
AREAS CHECKED	
NO.	

FILE NAME = W:\1994-010-KDOT-LMP-Section-B\A\000-SHEETS\Section-B\20101894-SHT_XSC_LMP.dgn

	USER NAME = gellwanger	DESIGNED - GJE	REVISED -	STATE OF ILLINOIS DEPARTMENT OF TRANSPORTATION	CROSS SECTIONS LONGMEADOW PARKWAY		F.A.U. RTE. 2298 SECTION 13-00215-10-PV COUNTY KANE TOTAL SHEETS 477 SHEET NO. 396 CONTRACT NO. 61C41 ILLINOIS FED. AID PROJECT
	PLOT SCALE = 10.0000' / 1"	DRAWN - GJE	REVISED -		SCALE: 1"=5' VT	SHEET 396 OF 477 SHEETS	
	PLOT DATE = 10/27/2016	CHECKED - DBB	REVISED -		SCALE: 1"=10' HZ	STA. 2097+00.00 TO STA. 2098+00.00	
		DATE - 10/28/2016	REVISED -				

FINAL SURVEY	DATE
SURVEYED	
PLOTTED	
TEMPLATE	
AREAS CHECKED	
NO.	

ORIGINAL SURVEY	DATE
SURVEYED	
PLOTTED	
TEMPLATE	
AREAS CHECKED	
NO.	



FILE NAME = W:\894-010\DOT LMP Section B\CROSS SECTIONS\2098+50.00_SHT_XSEC_LMP.dgn

Bollinger, Lach & Associates, Inc.
ITASCA, ILLINOIS

USER NAME = gellwanger	DESIGNED - GJE	REVISED -
PLOT SCALE = 10.0000' / in.	DRAWN - GJE	REVISED -
PLOT DATE = 10/27/2016	CHECKED - DBB	REVISED -
	DATE - 10/28/2016	REVISED -

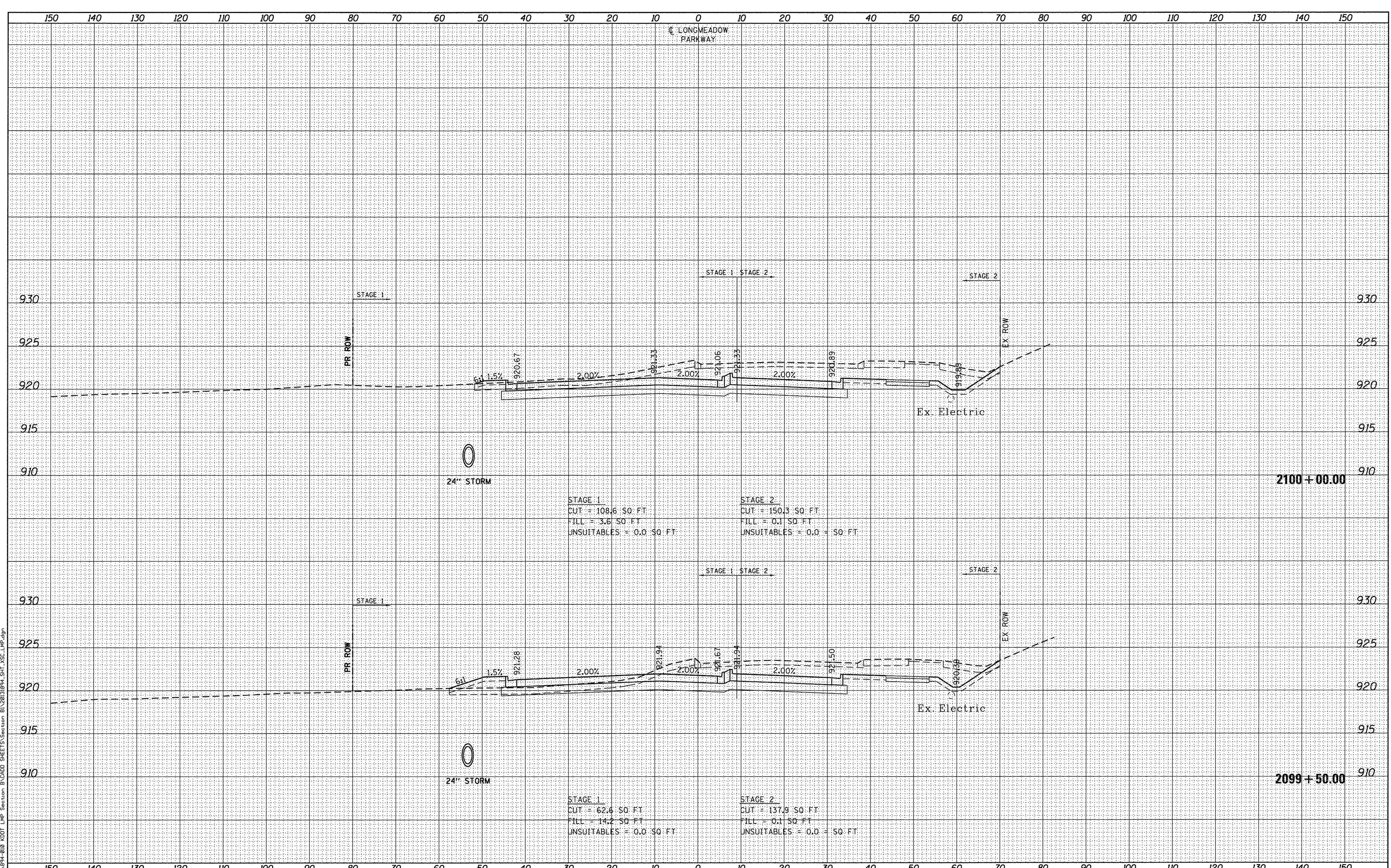
**STATE OF ILLINOIS
DEPARTMENT OF TRANSPORTATION**

CROSS SECTIONS LONGMEADOW PARKWAY	
SCALE: 1"=5' VT	SHEET 397 OF 477 SHEETS
SCALE: 1"=10' HZ	STA. 2098+50.00 TO STA. 2099+00.00

F.A.U. RTE. 2298	SECTION 13-00215-10-PV	COUNTY KANE	TOTAL SHEETS 477	SHEET NO. 397
			CONTRACT NO. 61C41	
ILLINOIS FED. AID PROJECT				

BY	DATE

DATE	BY



	USER NAME = gellwanger	DESIGNED - GJE	REVISED -	<p style="text-align: center;">STATE OF ILLINOIS DEPARTMENT OF TRANSPORTATION</p> <p style="text-align: center;">SCALE: 1"=5' VT SCALE: 1"=10' HZ</p>			<p style="text-align: center;">CROSS SECTIONS LONGMEADOW PARKWAY</p>			F.A.U. RTE. 2298	SECTION 13-00215-10-PV	COUNTY KANE	TOTAL SHEETS 477	SHEET NO. 398			
	PLOT SCALE = 10.0000' / in.	CHECKED - DBB	REVISED -							SHEET 398 OF 477 SHEETS			STA. 2099+50.00 TO STA. 2100+00.00		<p style="text-align: center;">CONTRACT NO. 61C41</p> <p style="text-align: center;">ILLINOIS FED. AID PROJECT</p>		
	PLOT DATE = 10/27/2016	DATE = 10/28/2016	REVISED -														

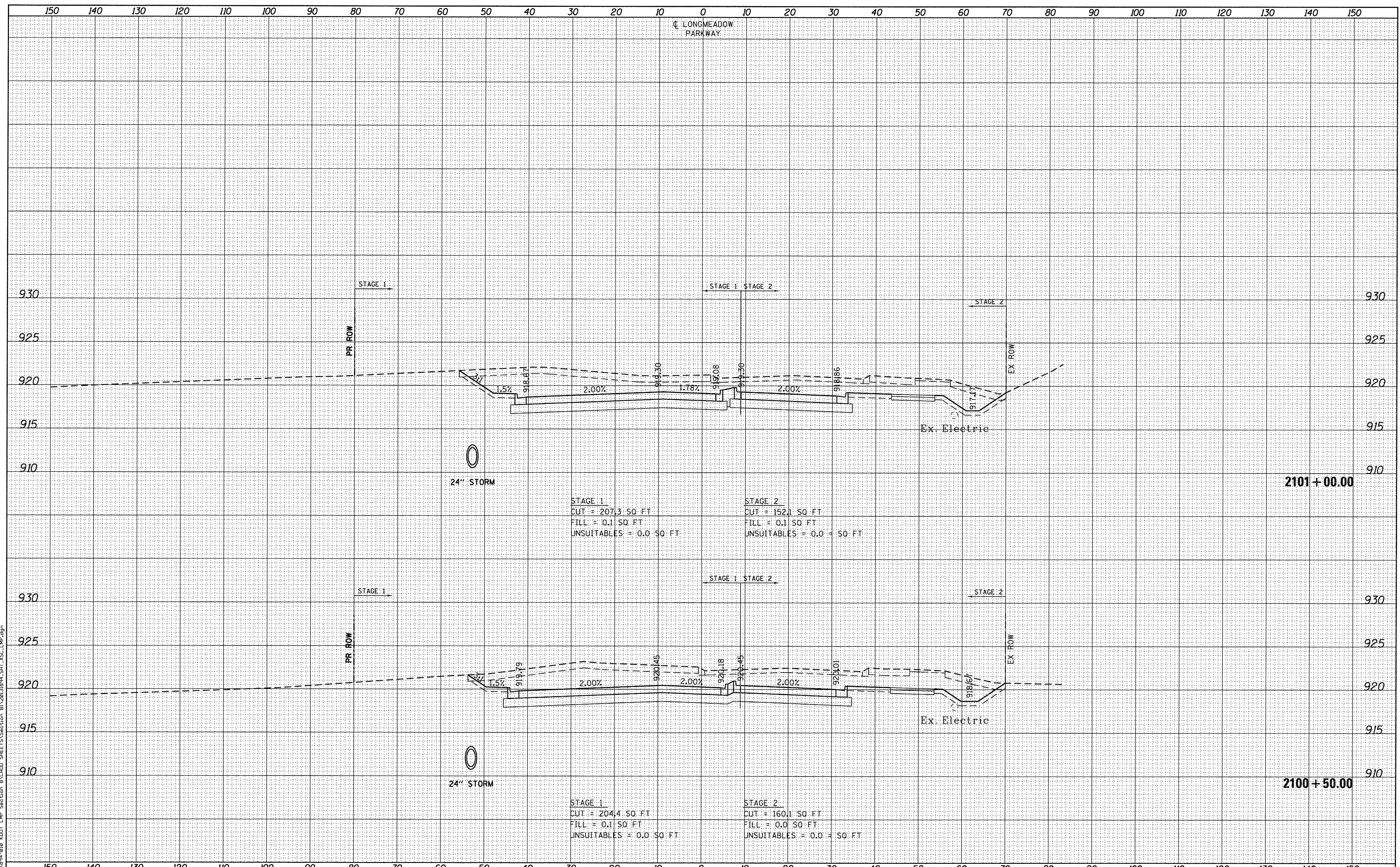
Bollinger, Lach & Associates, Inc.
ITASCA, ILLINOIS

FILE NAME = W:\94-010 KDOT LMP Section B\CROSS SECTIONS\2100\2100_PV.dgn

DATE	
BY	
SURVEYED	
PLOTTED	
TEMPLATE	
AREAS CHECKED	
FINAL SURVEY	
NOTE BOOK	
NO.	

DATE	
BY	
SURVEYED	
PLOTTED	
TEMPLATE	
AREAS CHECKED	
ORIGINAL SURVEY	
NOTE BOOK	
NO.	

FILE NAME = W:\994-010 KDOT LMP Section B\CADD SHEETS\Section B\21010894_SHT_15C_LMP.dgn



STAGE 1
 CUT = 207.3 SQ. FT.
 FILL = 0.1 SQ. FT.
 UNSUITABLES = 0.0 SQ. FT.

STAGE 2
 CUT = 152.1 SQ. FT.
 FILL = 0.1 SQ. FT.
 UNSUITABLES = 0.0 SQ. FT.

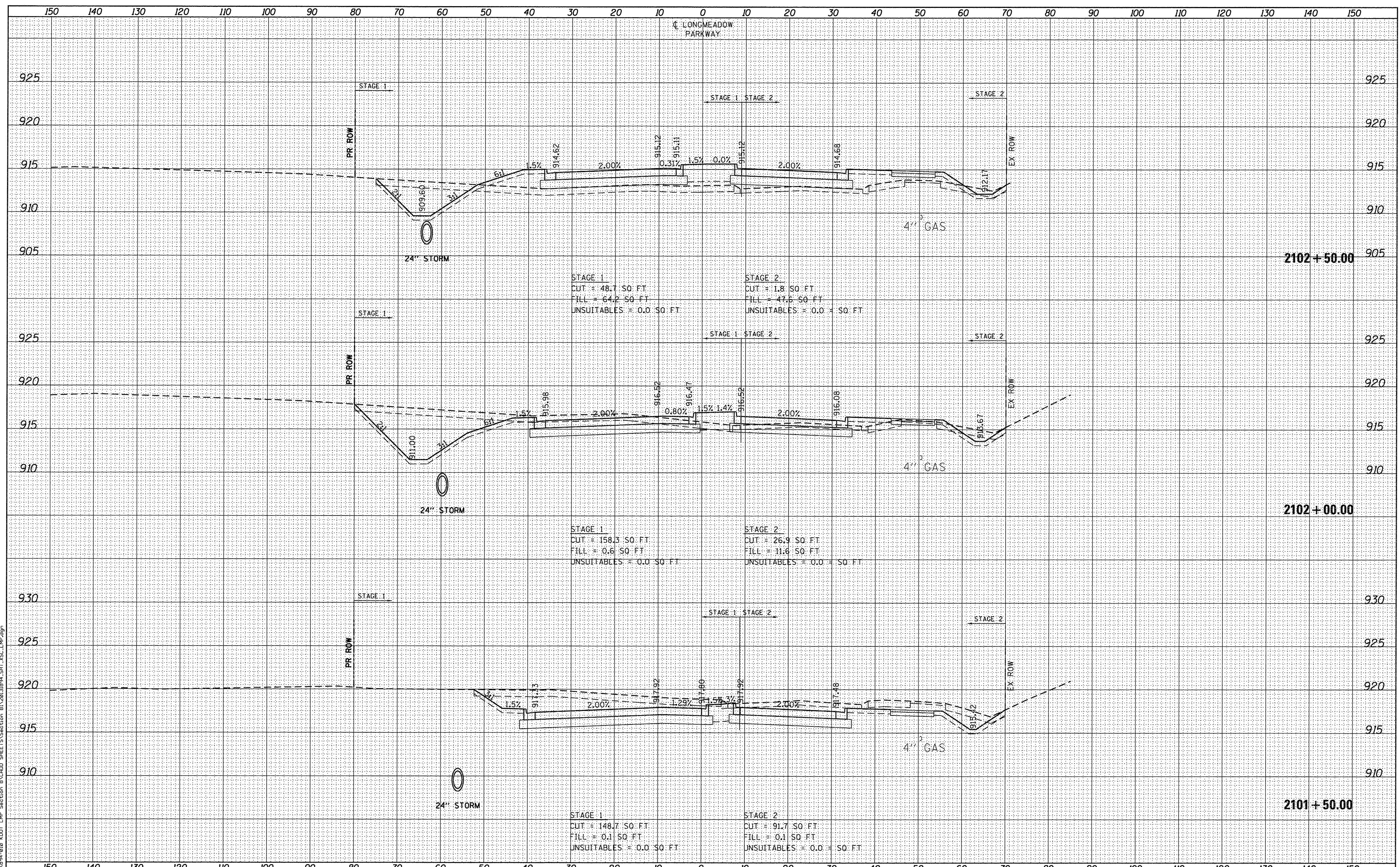
STAGE 1
 CUT = 204.4 SQ. FT.
 FILL = 0.1 SQ. FT.
 UNSUITABLES = 0.0 SQ. FT.

STAGE 2
 CUT = 160.1 SQ. FT.
 FILL = 0.0 SQ. FT.
 UNSUITABLES = 0.0 SQ. FT.

DATE	
BY	
SURVEYED	
PLOTTED	
TEMPLATE	
AREAS	
CHECKED	
FINAL SURVEY	
NOTE BOOK	
NO.	

DATE	
BY	
SURVEYED	
PLOTTED	
TEMPLATE	
AREAS	
CHECKED	
ORIGINAL SURVEY	
NOTE BOOK	
NO.	

FILE NAME = W:\994-010-KDOT-LMP-Section-B\CADD-SHEETS\Section-B\21010894-SHT_15C-LMP.dwg



STAGE 1
 CUT = 48.7 SQ. FT.
 FILL = 64.2 SQ. FT.
 UNSUITABLES = 0.0 SQ. FT.

STAGE 2
 CUT = 1.8 SQ. FT.
 FILL = 47.6 SQ. FT.
 UNSUITABLES = 0.0 SQ. FT.

STAGE 1
 CUT = 158.3 SQ. FT.
 FILL = 0.6 SQ. FT.
 UNSUITABLES = 0.0 SQ. FT.

STAGE 2
 CUT = 26.9 SQ. FT.
 FILL = 11.6 SQ. FT.
 UNSUITABLES = 0.0 SQ. FT.

STAGE 1
 CUT = 148.7 SQ. FT.
 FILL = 0.1 SQ. FT.
 UNSUITABLES = 0.0 SQ. FT.

STAGE 2
 CUT = 91.7 SQ. FT.
 FILL = 0.1 SQ. FT.
 UNSUITABLES = 0.0 SQ. FT.

Bollinger, Lach & Associates, Inc.
 ITASCA, ILLINOIS

USER NAME = gellvenger	DESIGNED - GJE	REVISED -
	DRAWN - GJE	REVISED -
PLOT SCALE = 10.0000' / in.	CHECKED - DBB	REVISED -
PLOT DATE = 10/27/2016	DATE - 10/28/2016	REVISED -

**STATE OF ILLINOIS
 DEPARTMENT OF TRANSPORTATION**

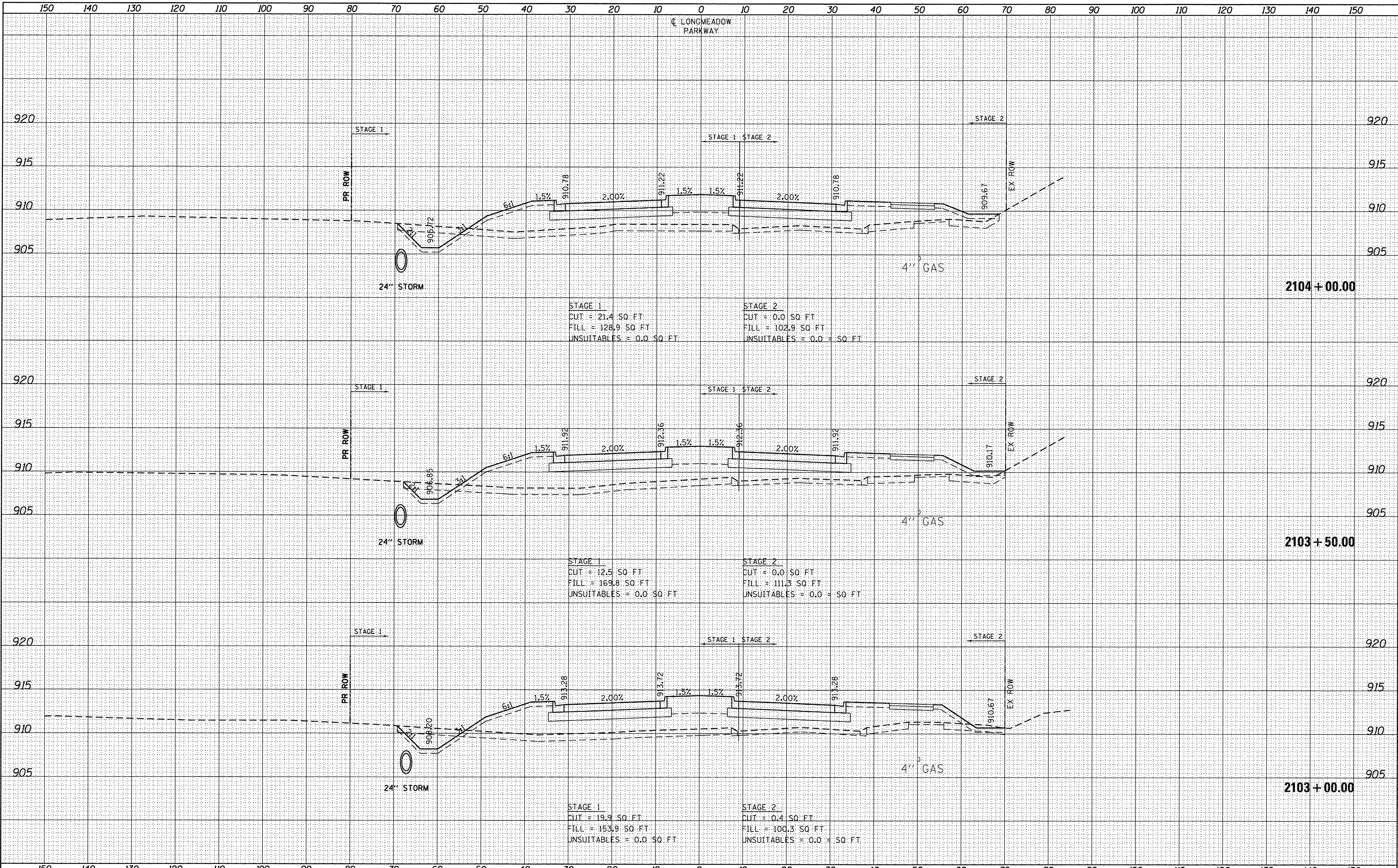
**CROSS SECTIONS
 LONGMEADOW PARKWAY**
 SCALE: 1"=5' VT
 SCALE: 1"=10' HZ
 SHEET 400 OF 477 SHEETS
 STA. 2101+50.00 TO STA. 2102+50.00

F.A.U. RTE. 2298	SECTION 13-00215-10-PV	COUNTY KANE	TOTAL SHEETS 477	SHEET NO. 400
			CONTRACT NO. 61C41	
ILLINOIS FED. AID PROJECT				

FINAL SURVEY	SURVEYED	DATE
NOTE BOOK	PLOTTED	
NO.	TEMPLATE	
	AREAS CHECKED	

ORIGINAL SURVEY	SURVEYED	DATE
NOTE BOOK	PLOTTED	
NO.	TEMPLATE	
	AREAS CHECKED	

FILE NAME = WAB94-010 KDOT LMP Section B\CADD SHEETS\Section B\21031894_SHT_XSC_LMP.dgn



STAGE 1
CUT = 21.4 SQ FT
FILL = 128.9 SQ FT
UNSUITABLES = 0.0 SQ FT

STAGE 2
CUT = 0.0 SQ FT
FILL = 102.9 SQ FT
UNSUITABLES = 0.0 SQ FT

STAGE 1
CUT = 12.5 SQ FT
FILL = 169.8 SQ FT
UNSUITABLES = 0.0 SQ FT

STAGE 2
CUT = 0.0 SQ FT
FILL = 111.3 SQ FT
UNSUITABLES = 0.0 SQ FT

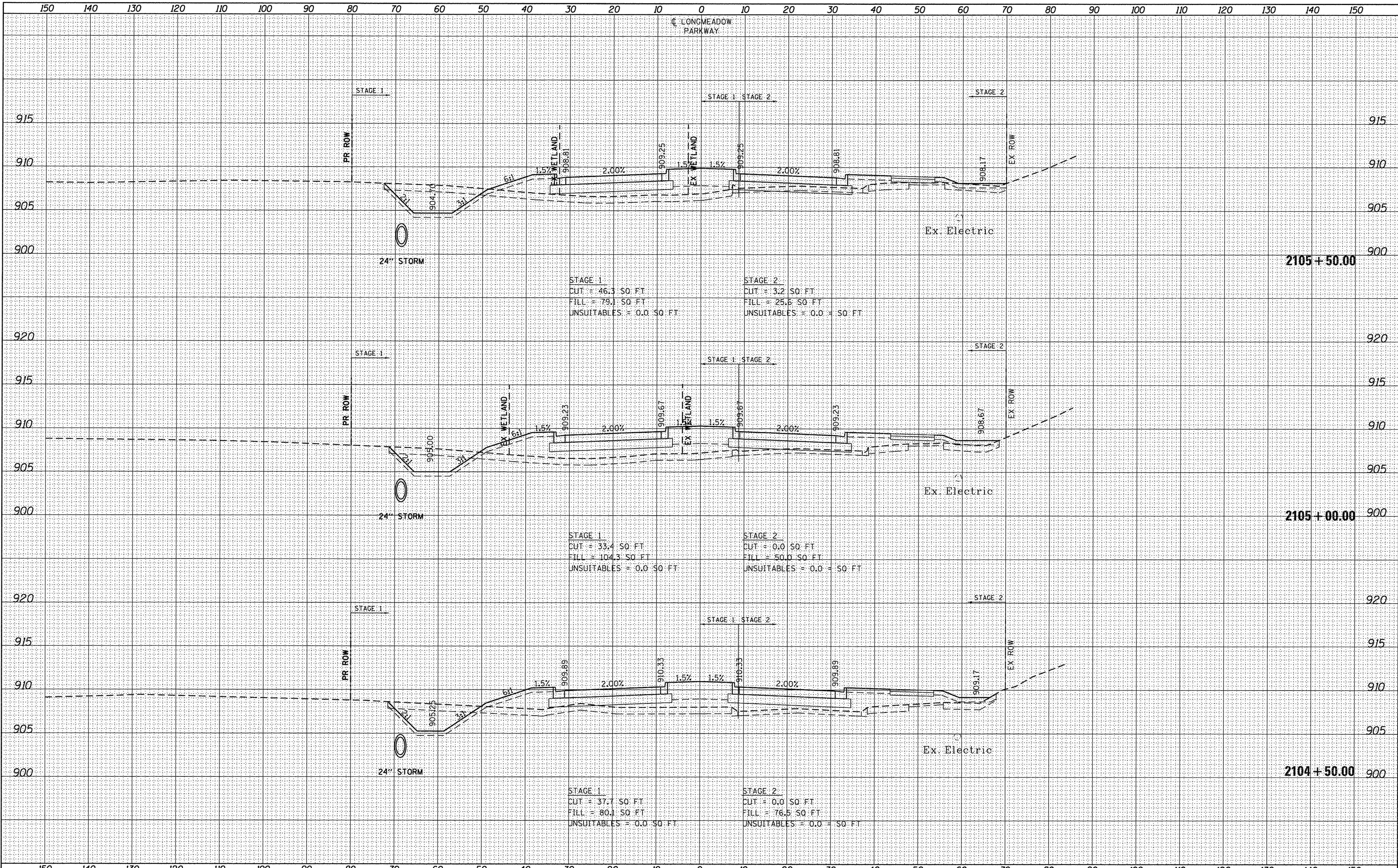
STAGE 1
CUT = 19.9 SQ FT
FILL = 153.9 SQ FT
UNSUITABLES = 0.0 SQ FT

STAGE 2
CUT = 0.4 SQ FT
FILL = 100.3 SQ FT
UNSUITABLES = 0.0 SQ FT

DATE	
BY	
SURVEYED	
PLOTTED	
TEMPLATE	
AREAS CHECKED	
AREAS CHECKED	
FINAL SURVEY	
NOTE BOOK	
NO.	

DATE	
BY	
SURVEYED	
PLOTTED	
TEMPLATE	
AREAS CHECKED	
AREAS CHECKED	
ORIGINAL SURVEY	
NOTE BOOK	
NO.	

FILE NAME = W:\1994-010\KDOT_LMP\Section B\CAD\02 SHEETS\Section B\21041894_SHT_XSC_LMP.dwg



Bollinger, Lach & Associates, Inc.
ITASCA, ILLINOIS

USER NAME = gellwonger	DESIGNED - GJE	REVISED -
PLOT SCALE = 10.0000' / 1"	DRAWN - GJE	REVISED -
PLOT DATE = 10/27/2016	CHECKED - DBB	REVISED -
	DATE - 10/28/2016	REVISED -

**STATE OF ILLINOIS
DEPARTMENT OF TRANSPORTATION**

**CROSS SECTIONS
LONGMEADOW PARKWAY**

SCALE: 1"=5' VT
SCALE: 1"=10' HZ

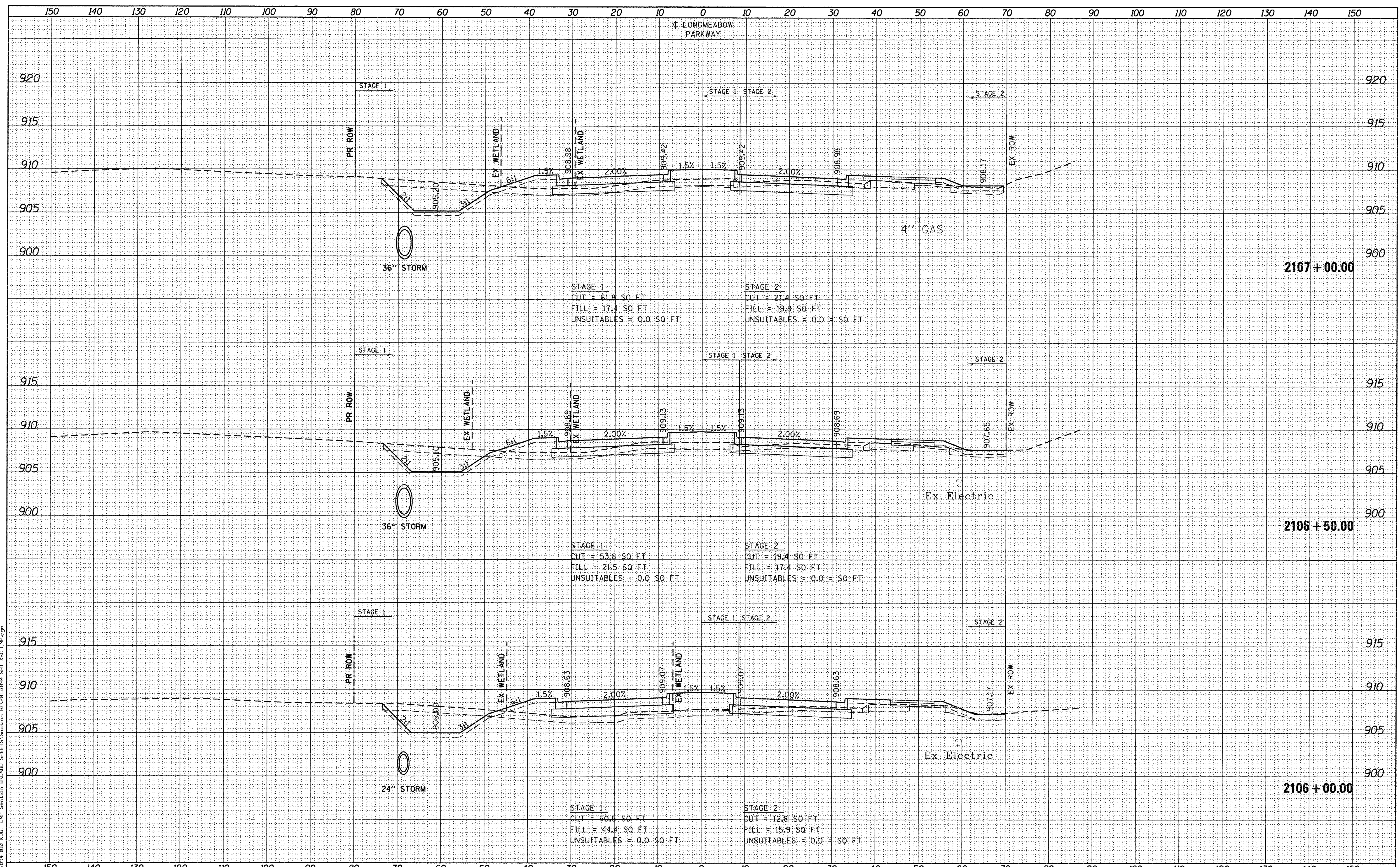
SHEET 402 OF 477 SHEETS
STA. 2104+50.00 TO STA. 2105+50.00

F.A.U. RTE. 2298	SECTION 13-00215-10-PV	COUNTY KANE	TOTAL SHEETS 477	SHEET NO. 402
			CONTRACT NO. 61C41	
ILLINOIS FED. AID PROJECT				

DATE	
BY	
NO.	
FINAL SURVEY	
SURVEYED	
PLOTTED	
TEMPLATE	
AREAS CHECKED	
NO.	
NOTE BOOK	
AREAS CHECKED	

DATE	
BY	
NO.	
ORIGINAL SURVEY	
SURVEYED	
PLOTTED	
TEMPLATE	
AREAS CHECKED	
NO.	
NOTE BOOK	
AREAS CHECKED	

FILE NAME = W:\1994-010\DOT_LMP Section B\1000 SHEETS\Section B1\20131894_SHT_135C_LMP.dgn

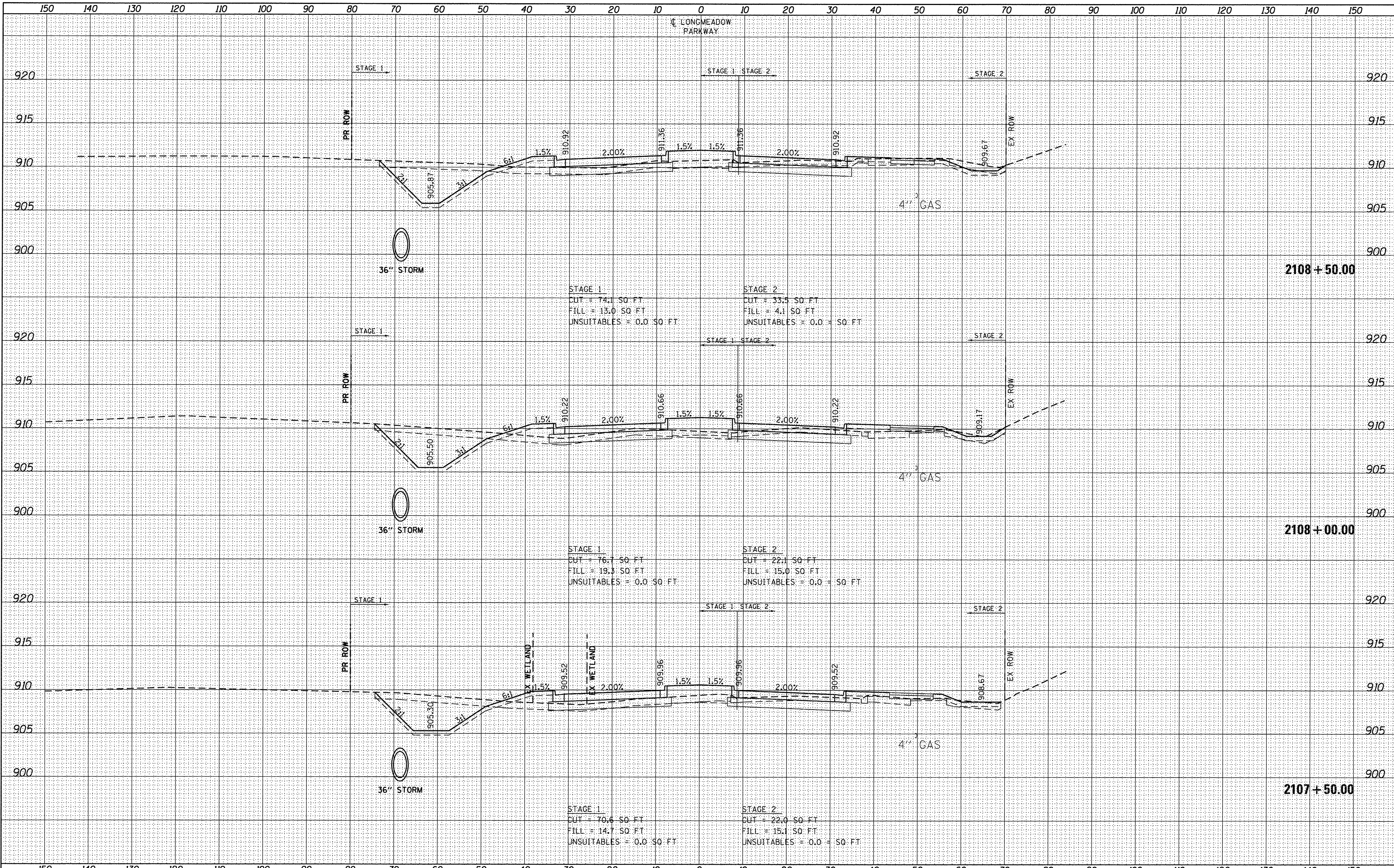


Bollinger, Lach & Associates, Inc. ITASCA, ILLINOIS	USER NAME = gellwanger PLOT SCALE = 10.0000' / in. PLOT DATE = 10/27/2016	DESIGNED - GJE DRAWN - GJE CHECKED - DBB DATE - 10/28/2016	REVISED - REVISED - REVISED - REVISED -	STATE OF ILLINOIS DEPARTMENT OF TRANSPORTATION	SCALE: 1"=5' VT SCALE: 1"=10' HZ	CROSS SECTIONS LONGMEADOW PARKWAY	F.A.U. RTE. 2298	SECTION 13-00215-10-PV	COUNTY KANE	TOTAL SHEETS 477	SHEET NO. 403
	STA. 2106+00.00 TO STA. 2107+00.00							CONTRACT NO. 61C41		ILLINOIS FED. AID PROJECT	

DATE	
BY	
FINAL SURVEY	SURVEYED
NOTE BOOK	PLOTTED
NO.	TEMPLATE
	AREAS CHECKED
	AREAS CHECKED

DATE	
BY	
ORIGINAL SURVEY	SURVEYED
NOTE BOOK	PLOTTED
NO.	TEMPLATE
	AREAS CHECKED
	AREAS CHECKED

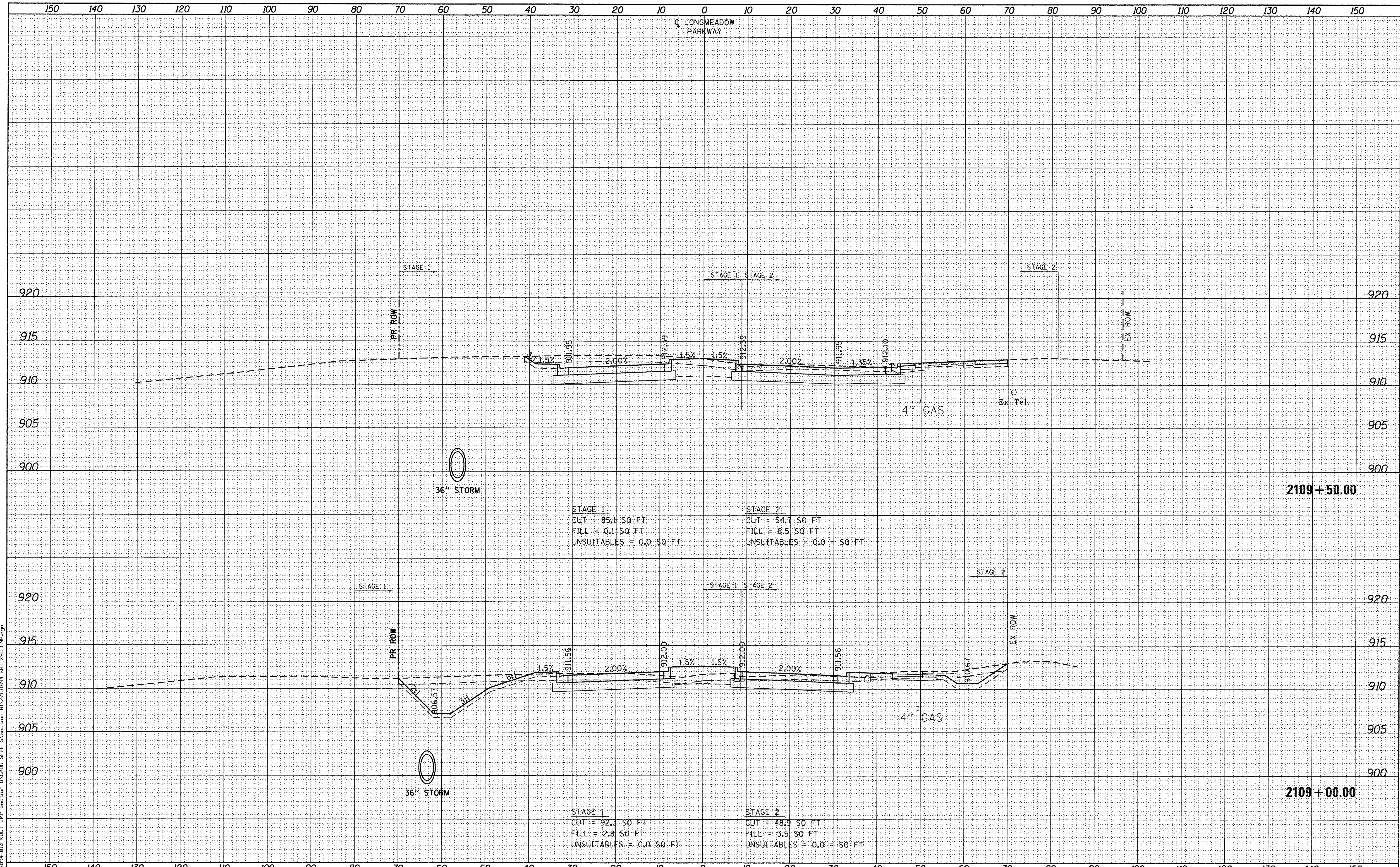
FILE NAME = W:\B94-010\KDDT_LMP_Section B\CADD_SHEETS\Section B\2107+50.00_SHT_XSC_LWP.dgn



DATE	
BY	
SURVEYED	
PLOTTED	
TEMPLATE	
AREAS	
CHECKED	
FINAL SURVEY	
NOTE BOOK	
NO.	

DATE	
BY	
SURVEYED	
PLOTTED	
TEMPLATE	
AREAS	
CHECKED	
ORIGINAL SURVEY	
NOTE BOOK	
NO.	

FILE NAME = W:\1994-010-KDOT-LMP-Section-B\13000-SHEETS\Section-B\2013\1894-SHT_XSEC_LMP.dgn



Bollinger, Lach & Associates, Inc.
ITASCA, ILLINOIS

USER NAME = gellwanger	DESIGNED - GJE	REVISED -
PLOT SCALE = 10,0000" / 1"	DRAWN - GJE	REVISED -
PLOT DATE = 10/27/2016	CHECKED - DBB	REVISED -
	DATE - 10/28/2016	REVISED -

**STATE OF ILLINOIS
DEPARTMENT OF TRANSPORTATION**

**CROSS SECTIONS
LONGMEADOW PARKWAY**

SCALE: 1"=5' VT
SCALE: 1"=10' HZ

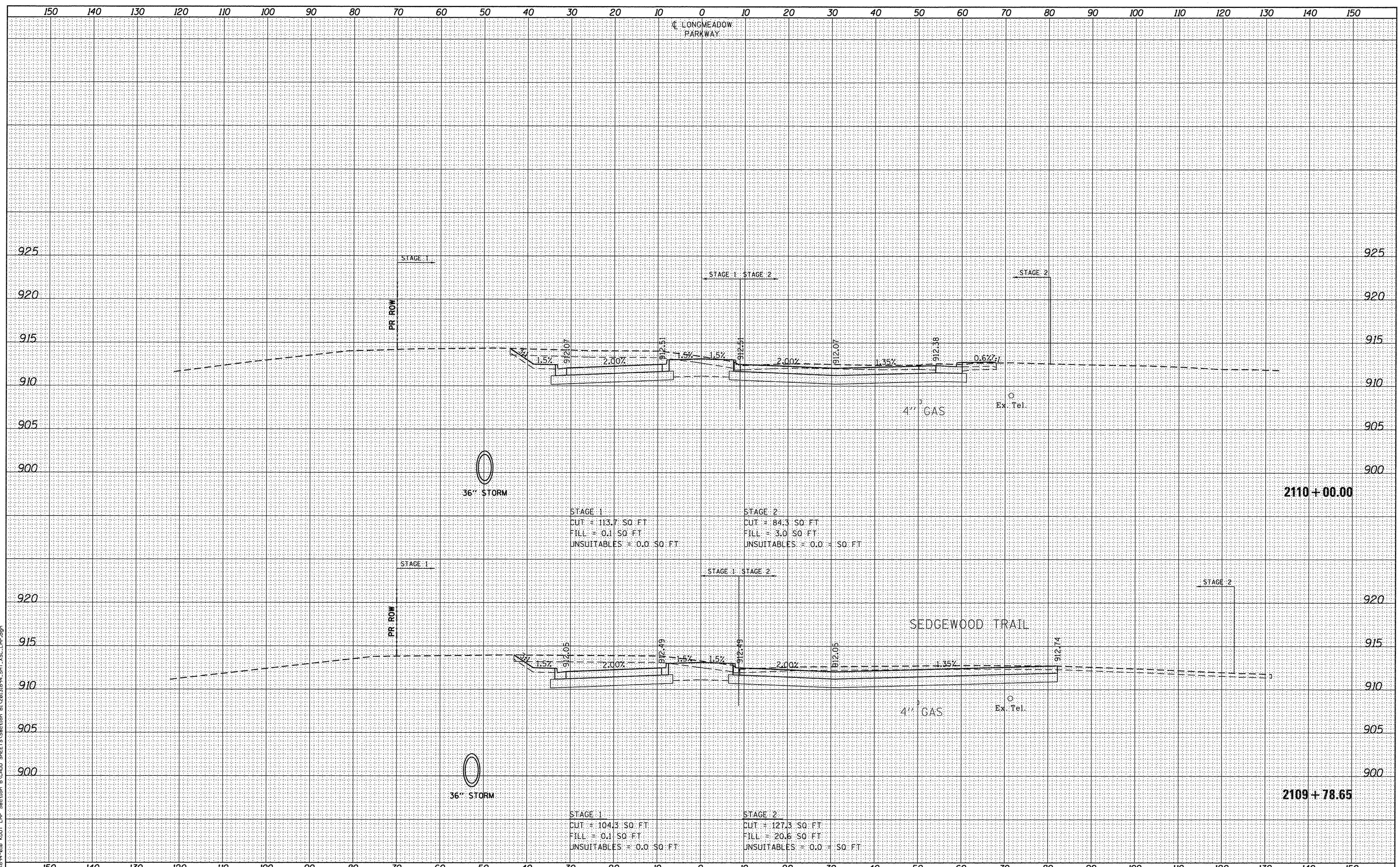
SHEET 405 OF 477 SHEETS
STA. 2109+00.00 TO STA. 2109+50.00

F.A.U. RTE.	SECTION	COUNTY	TOTAL SHEETS	SHEET NO.
2298	13-00215-10-PV	KANE	477	405
			CONTRACT NO. 61C41	
ILLINOIS FED. AID PROJECT				

FINAL SURVEY	SURVEYED	DATE
NOTE BOOK	PLOTTED	BY
NO.	TEMPLATE	
	AREAS CHECKED	

ORIGINAL SURVEY	SURVEYED	DATE
NOTE BOOK	PLOTTED	BY
NO.	TEMPLATE	
	AREAS CHECKED	

FILE NAME = W:\94-010 KDOT LMP Section B\CADD SHEETS\Station B\2109+78.65_SHT_XSC_LMP.dgn



STAGE 1
CUT = 113.7 SQ. FT.
FILL = 0.1 SQ. FT.
UNSUITABLES = 0.0 SQ. FT.

STAGE 2
CUT = 84.3 SQ. FT.
FILL = 3.0 SQ. FT.
UNSUITABLES = 0.0 SQ. FT.

STAGE 1
CUT = 104.3 SQ. FT.
FILL = 0.1 SQ. FT.
UNSUITABLES = 0.0 SQ. FT.

STAGE 2
CUT = 127.3 SQ. FT.
FILL = 20.6 SQ. FT.
UNSUITABLES = 0.0 SQ. FT.

Bollinger, Lach & Associates, Inc.
ITASCA, ILLINOIS

USER NAME = gellwenger	DESIGNED - GJE	REVISED -
	DRAWN - GJE	REVISED -
PLOT SCALE = 10.0000 "/td> <td>CHECKED - DBB</td> <td>REVISED -</td>	CHECKED - DBB	REVISED -
PLOT DATE = 10/27/2016	DATE - 10/28/2016	REVISED -

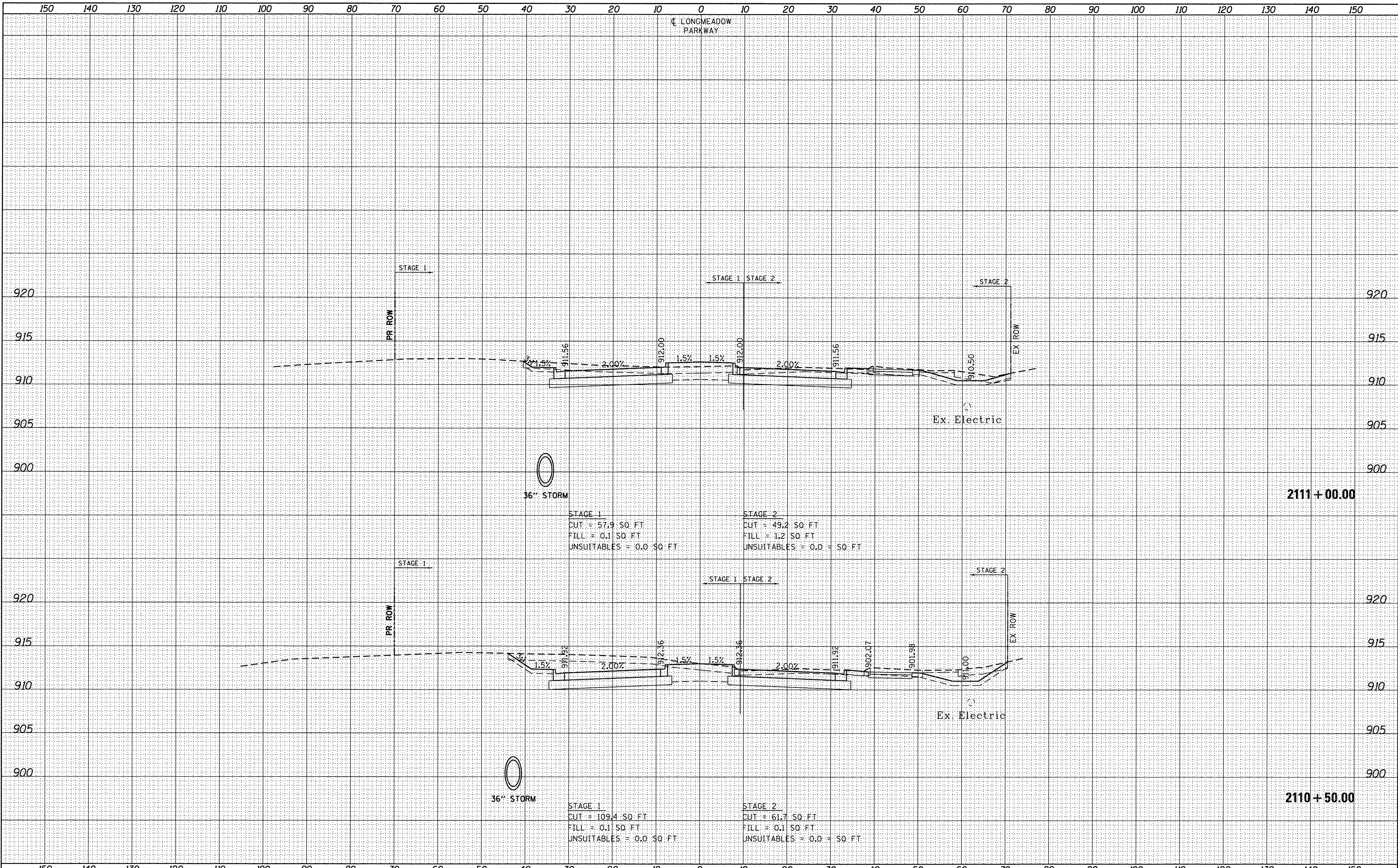
**STATE OF ILLINOIS
DEPARTMENT OF TRANSPORTATION**

**CROSS SECTIONS
LONGMEADOW PARKWAY**

SCALE: 1"=5' VT
SCALE: 1"=10' HZ

SHEET 406 OF 477 SHEETS
STA. 2109+78.65 TO STA. 2110+00.00

F.A.U. RTE.	SECTION	COUNTY	TOTAL SHEETS	SHEET NO.
2298	13-00215-10-PV	KANE	477	406
				CONTRACT NO. 61C41
ILLINOIS FED. AID PROJECT				



FINAL SURVEY	DATE
SUBMITTED	
PLOTTED	
TEMPLATE	
AREAS CHECKED	
NO.	

ORIGINAL SURVEY	DATE
SURVEYED	
PLOTTED	
TEMPLATE	
AREAS CHECKED	
NO.	

FILE NAME = W:\B94-010 KODIT_LMP Station B\CARD SHEETS\Station B1\2013\B94_SHT_XSC_LMP.dgn