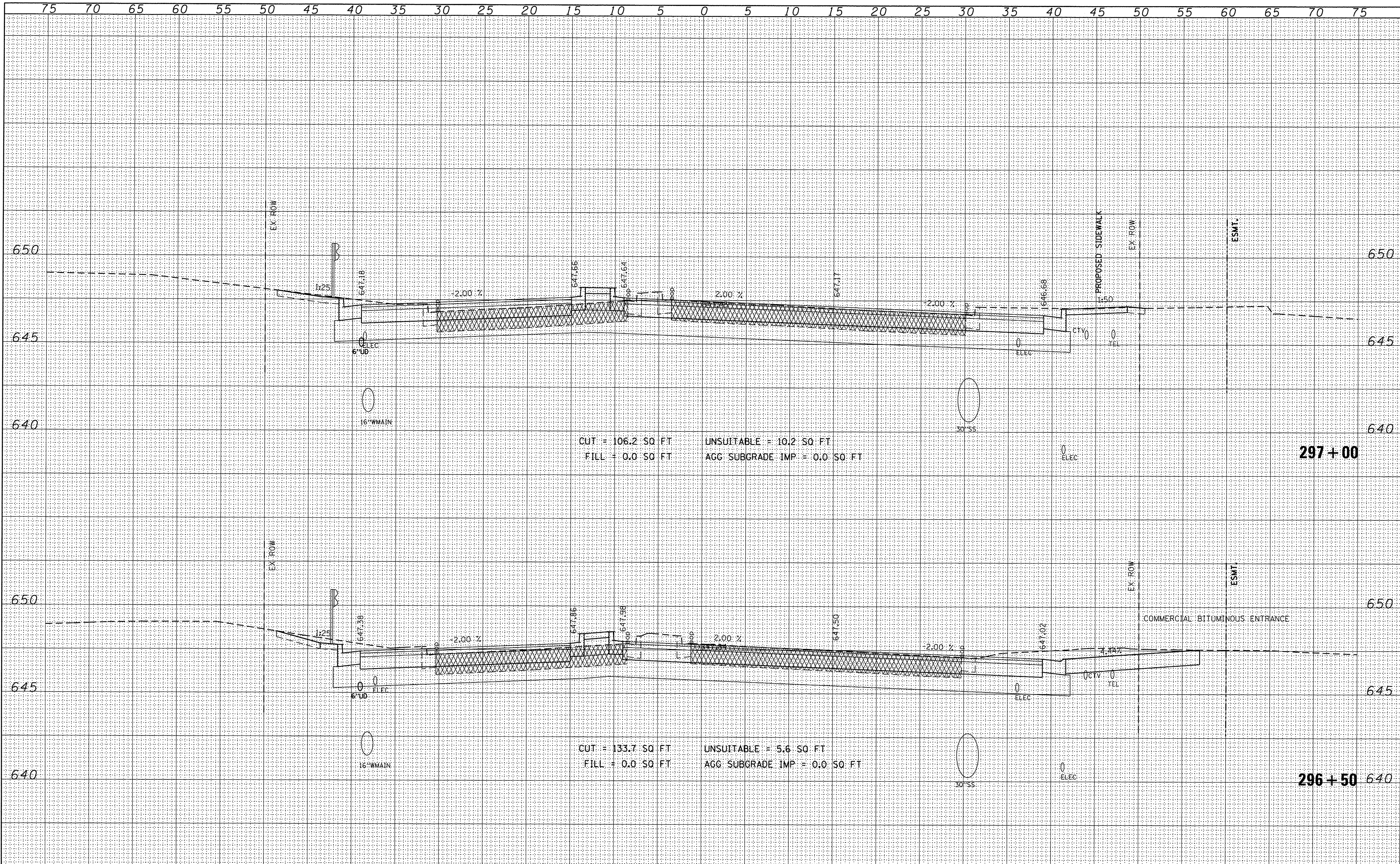


FINAL SURVEY	DATE
SURVEYED	BY
PLOTTED	
TEMPLATE	
AREAS CHECKED	
NO.	

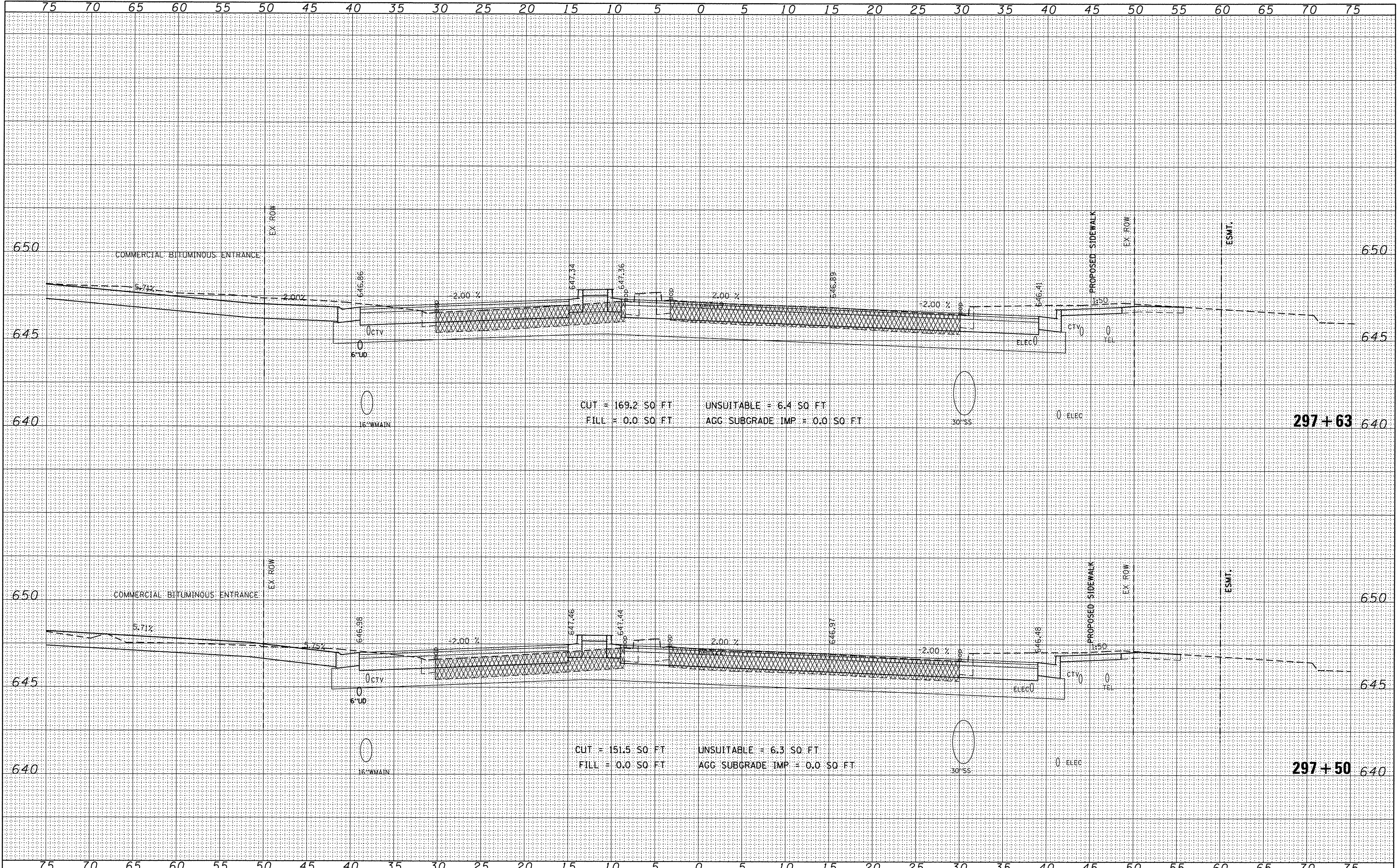
ORIGINAL SURVEY	DATE
SURVEYED	BY
PLOTTED	
TEMPLATE	
AREAS CHECKED	
NO.	



FILE NAME =	USER NAME = james_push	DESIGNED - J.A.L.	REVISED -	F.A.U. RTE. 1644	SECTION 12-00181-01-FP	COUNTY WILL	TOTAL SHEETS 179	SHEET NO. 142
#FILE#		DRAWN - M.R.F.	REVISED -	CROSS SECTIONS 95th STREET		CONTRACT NO. 61A30		
	PLOT SCALE = 5.0000' / 1"	CHECKED - J.R.P.	REVISED -	SCALE: 1"=5'H; 1"=2.5'V		SHEET NO. 6 OF 22 SHEETS		STA. 296+50 TO STA. 296+99
	PLOT DATE = 1/21/2016	DATE - 01/20/2016	REVISED -	ILLINOIS FED. AID PROJECT				

FINAL SURVEY PLOTTED TEMPLATE AREAS CHECKED

ORIGINAL SURVEY PLOTTED TEMPLATE AREAS CHECKED



FILE NAME =
#FILEL\$

USER NAME = james_push
PLOT SCALE = 5,0000 ' / in.
PLOT DATE = 1/21/2016

DESIGNED - J.A.L.
DRAWN - M.R.F.
CHECKED - J.R.P.
DATE - 01/20/2016

REVISED -
REVISED -
REVISED -
REVISED -

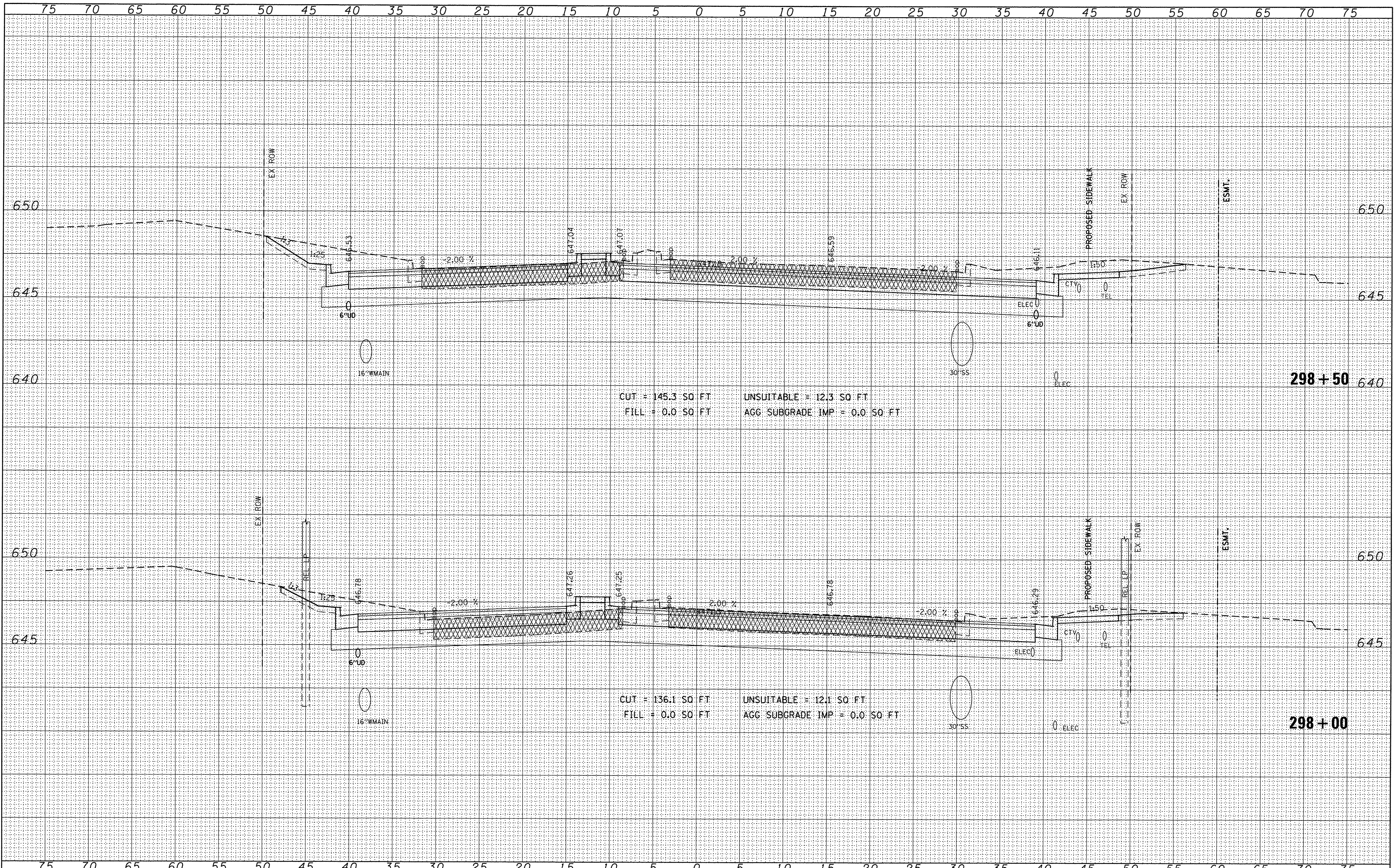
**STATE OF ILLINOIS
DEPARTMENT OF TRANSPORTATION**

**CROSS SECTIONS
95th STREET**
SCALE: 1"=5H; 1"=2.5V SHEET NO. 7 OF 22 SHEETS STA. 297+50 TO STA. 297+63

F.A.U. RTE. 1644	SECTION 12-00181-01-FP	COUNTY WILL	TOTAL SHEETS 179	SHEET NO. 143
CONTRACT NO. 61A30			ILLINOIS FED. AID PROJECT	

FINAL SURVEY BY DATE
 SURVEYED PLOTTED
 NOTE BOOK TEMPLATE AREAS CHECKED

ORIGINAL SURVEY BY DATE
 SURVEYED PLOTTED
 NOTE BOOK TEMPLATE AREAS CHECKED




CUT = 145.3 SQ FT UNSUITABLE = 12.3 SQ FT
 FILL = 0.0 SQ FT AGG SUBGRADE IMP = 0.0 SQ FT

CUT = 136.1 SQ FT UNSUITABLE = 12.1 SQ FT
 FILL = 0.0 SQ FT AGG SUBGRADE IMP = 0.0 SQ FT

FILE NAME =	USER NAME = james_push	DESIGNED - J.A.L.	REVISED -	STATE OF ILLINOIS DEPARTMENT OF TRANSPORTATION	CROSS SECTIONS 95th STREET	F.A.U. RTE. 1644	SECTION 12-00181-01-FP	COUNTY WILL	TOTAL SHEETS 179	SHEET NO. 144	
#FILEL#	PLOT SCALE = 5,0000 ' / in.	CHECKED - J.R.P.	REVISED -			CONTRACT NO. 61A30		ILLINOIS FED. AID PROJECT			
	PLOT DATE = 1/21/2016	DATE - 01/20/2016	REVISED -			SCALE: 1"=5'H; 1"=2.5'V SHEET NO. 8 OF 22 SHEETS STA. 298+00 TO STA. 298+50					

X:\s\Stn_95b.gpi 1/21/2016 8:19:47 AM



BY	DATE
SURVEYED	
PLOTTED	
TEMPLATE	
AREAS	
CHECKED	
FINAL SURVEY	
NOTE BOOK	
NO.	

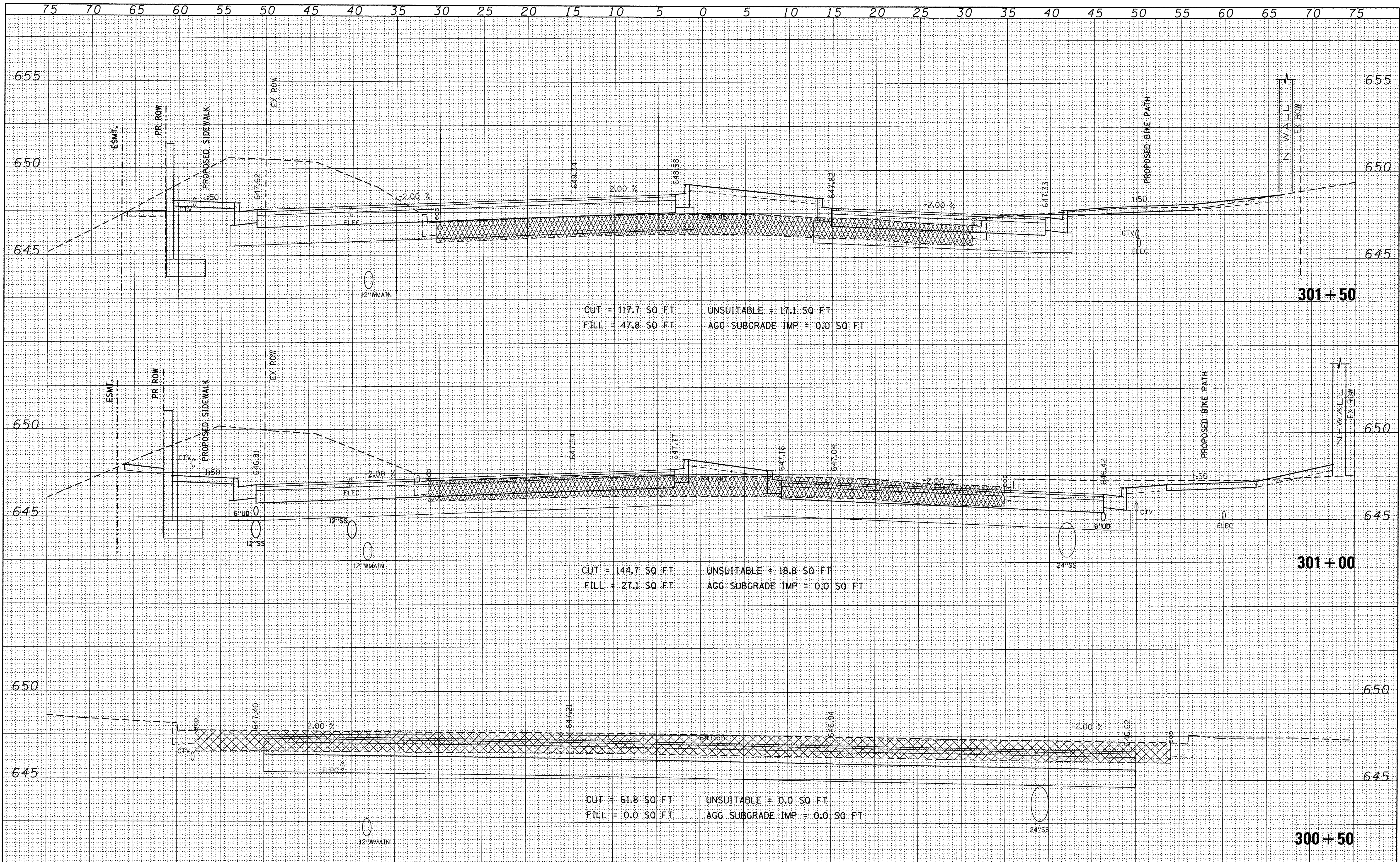
BY	DATE
SURVEYED	
PLOTTED	
TEMPLATE	
AREAS	
CHECKED	
ORIGINAL SURVEY	
NOTE BOOK	
NO.	

FILE NAME =	USER NAME = james_push	DESIGNED - J.A.L.	REVISED -	STATE OF ILLINOIS DEPARTMENT OF TRANSPORTATION	CROSS SECTIONS 95th STREET	F.A.U. RTE. 1644	SECTION 12-00181-01-FP	COUNTY WILL	TOTAL SHEETS 179	SHEET NO. 145	
*FILE#		DRAWN - M.R.F.	REVISED -			SCALE: 1"=5'H 1"=2.5'V	SHEET NO. 9 OF 22 SHEETS	STA. 299+00	TO STA. 299+99	CONTRACT NO. 61A30	
		CHECKED - J.R.P.	REVISED -			ILLINOIS FED. AID PROJECT					
		DATE - 01/20/2016	REVISED -								

X:\m_Site_S96.dgn 1/21/2016 8:18:44 AM

DATE	
BY	
REVISIONS	
NO.	
DATE	
BY	
REVISIONS	
NO.	
DATE	
BY	
REVISIONS	
NO.	
DATE	
BY	
REVISIONS	
NO.	

DATE	
BY	
REVISIONS	
NO.	
DATE	
BY	
REVISIONS	
NO.	
DATE	
BY	
REVISIONS	
NO.	



CUT = 117.7 SQ. FT UNSUITABLE = 17.1 SQ. FT
 FILL = 47.8 SQ. FT AGG. SUBGRADE IMP. = 0.0 SQ. FT

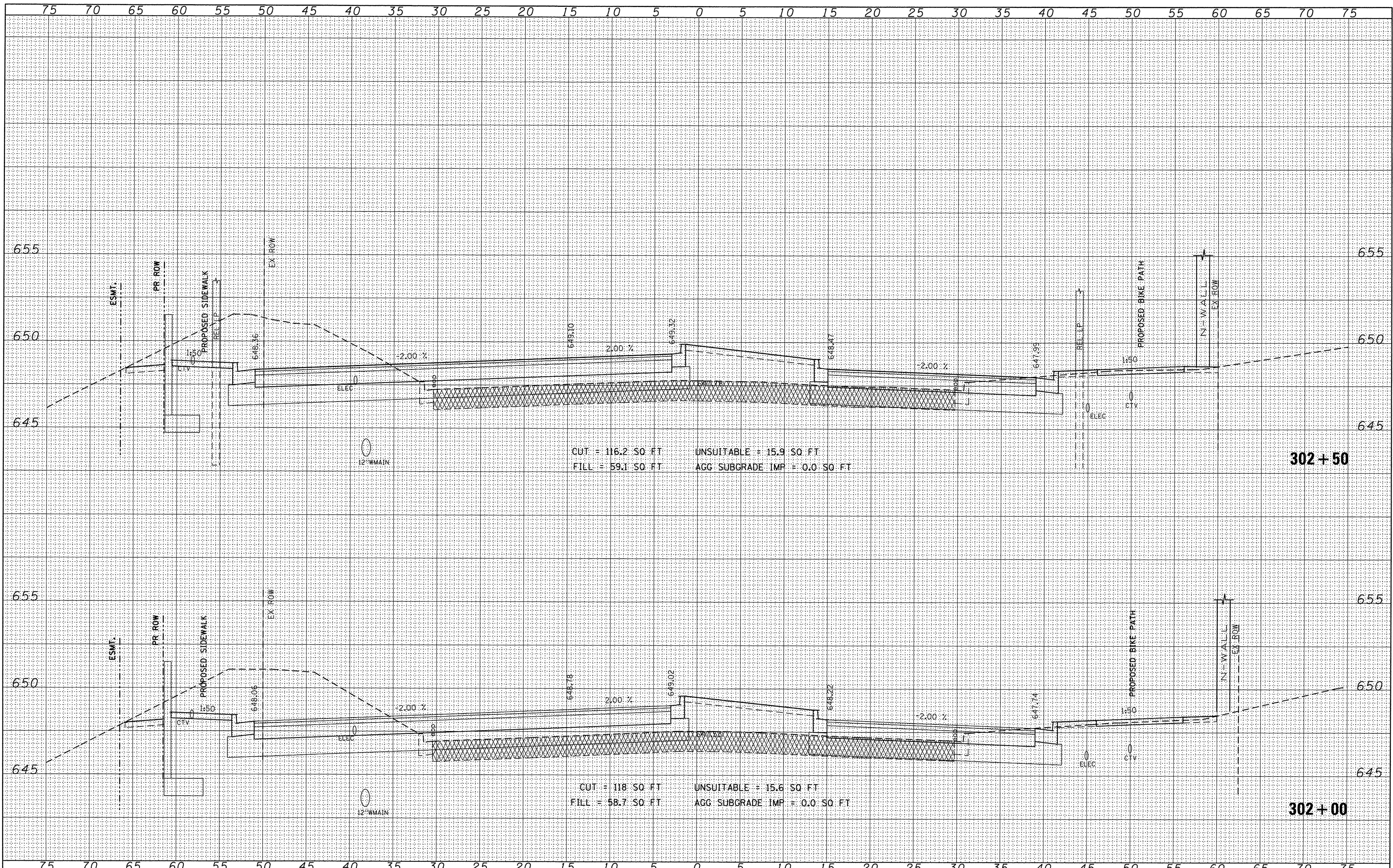
CUT = 144.7 SQ. FT UNSUITABLE = 18.8 SQ. FT
 FILL = 27.1 SQ. FT AGG. SUBGRADE IMP. = 0.0 SQ. FT

CUT = 61.8 SQ. FT UNSUITABLE = 0.0 SQ. FT
 FILL = 0.0 SQ. FT AGG. SUBGRADE IMP. = 0.0 SQ. FT

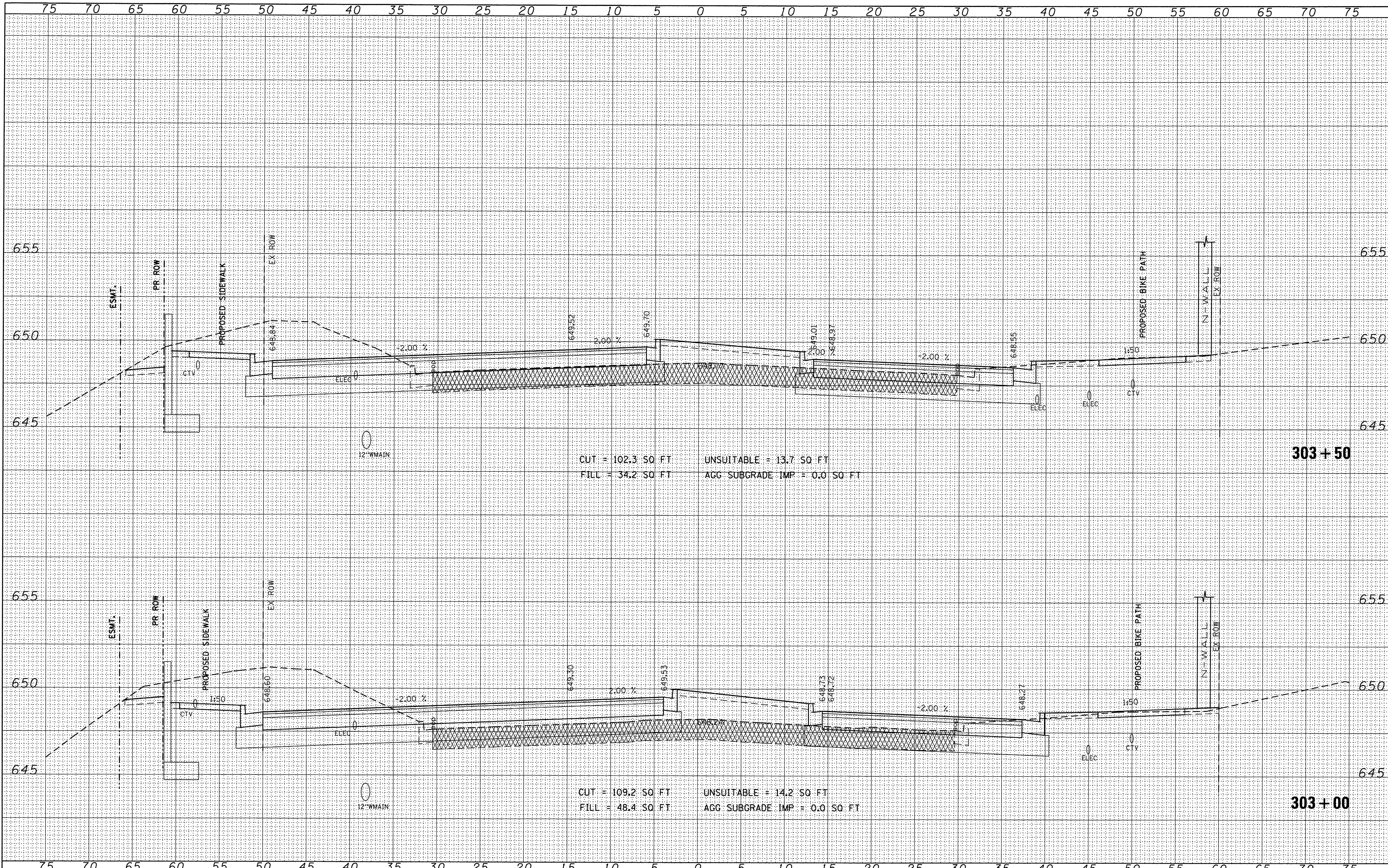
FILE NAME =	USER NAME = james.push	DESIGNED - J.A.L.	REVISED -	STATE OF ILLINOIS DEPARTMENT OF TRANSPORTATION	CROSS SECTIONS 95th STREET	F.A.U. RTE. 1644	SECTION 12-00181-01-FP	COUNTY WILL	TOTAL SHEETS 179	SHEET NO. 146
#FILE#	PLOT SCALE = 5,0000 ' / in.	DRAWN - M.R.F.	REVISED -			CONTRACT NO. 61A30				
	PLOT DATE = 1/21/2016	CHECKED - J.R.P.	REVISED -			ILLINOIS FED. AID PROJECT				
		DATE - 01/20/2016	REVISED -			SCALE: 1"=5'H; 1"=2.5'V SHEET NO. 10 OF 22 SHEETS STA. 300+50 TO STA. 301+50				

FINAL SURVEY	BY	DATE
SURVEYED		
PLOTTED		
TEMPLATE		
AREAS		
CHECKED		
NO.		

ORIGINAL SURVEY	BY	DATE
SURVEYED		
PLOTTED		
TEMPLATE		
AREAS		
CHECKED		
NO.		



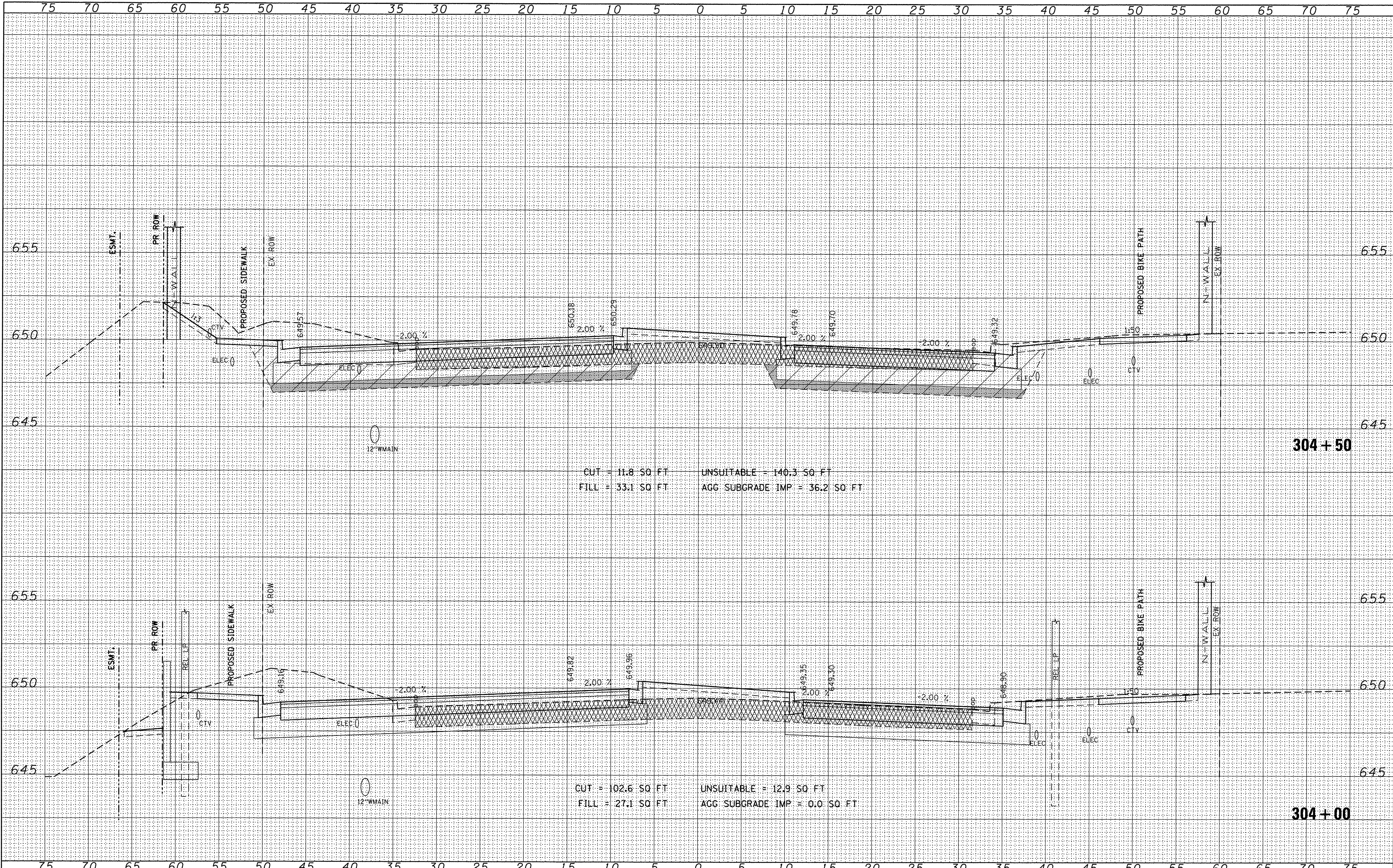
FILE NAME =	USER NAME = james_push	DESIGNED - J.A.L.	REVISED -	STATE OF ILLINOIS DEPARTMENT OF TRANSPORTATION	CROSS SECTIONS 95th STREET	F.A.U. RTE. 1644	SECTION 12-00181-01-FP	COUNTY WILL	TOTAL SHEETS 179	SHEET NO. 147
#FILEL#	PLOT SCALE = 5,0000' / 1in.	CHECKED - J.R.P.	REVISED -			CONTRACT NO. 61A30				
	PLOT DATE = 1/21/2016	DATE - 01/20/2016	REVISED -			ILLINOIS FED. AID PROJECT				
						SCALE: 1"=5'H; 1"=2.5'V	SHEET NO. 11 OF 22 SHEETS	STA. 302+00	TO STA. 302+50	



FINAL SURVEY	DATE
SURVEYED	BY
PLOTTED	
TEMPLATE	
AREAS	
CHECKED	
NO.	

ORIGINAL SURVEY	DATE
SURVEYED	BY
PLOTTED	
TEMPLATE	
AREAS	
CHECKED	
NO.	

FILE NAME =	USER NAME = james.push	DESIGNED - J.A.L.	REVISED -	STATE OF ILLINOIS DEPARTMENT OF TRANSPORTATION	CROSS SECTIONS 95th STREET	F.A.U. RTE.	SECTION	COUNTY	TOTAL SHEETS	SHEET NO.	
#FILE#		DRAWN - M.R.F.	REVISED -			1644	12-00181-01-FP	WILL	179	148	
		CHECKED - J.R.P.	REVISED -			CONTRACT NO. 61A30					
		DATE - 01/20/2016	REVISED -			ILLINOIS FED. AID PROJECT					
				SCALE: 1"=5'H; 1"=2.5'V		SHEET NO. 12 OF 22 SHEETS		STA. 303+00 TO STA. 303+50			



CUT = 11.8 SQ FT UNSUITABLE = 140.3 SQ FT
 FILL = 33.1 SQ FT AGG SUBGRADE IMP = 36.2 SQ FT

CUT = 102.6 SQ FT UNSUITABLE = 12.9 SQ FT
 FILL = 27.1 SQ FT AGG SUBGRADE IMP = 0.0 SQ FT

FINAL SURVEY	SURVEYED	BY	DATE
NOTE BOOK	PLOTTED		
AREAS CHECKED	TEMPLATE		
	AREAS		
	CHECKED		

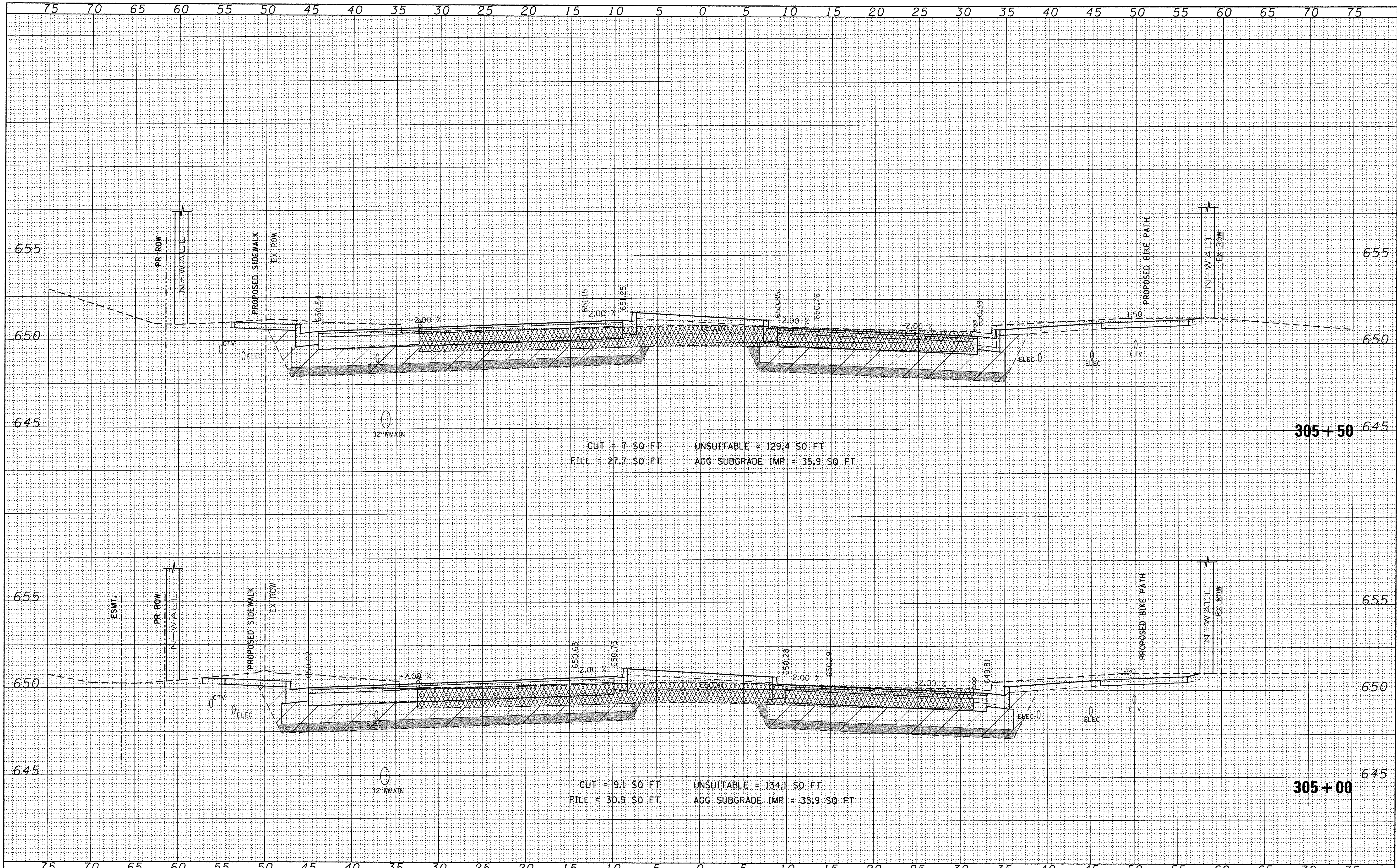
ORIGINAL SURVEY	SURVEYED	BY	DATE
NOTE BOOK	PLOTTED		
AREAS CHECKED	TEMPLATE		
	AREAS		
	CHECKED		

FILE NAME =	USER NAME = james_push	DESIGNED - J.A.L.	REVISED -	STATE OF ILLINOIS DEPARTMENT OF TRANSPORTATION	CROSS SECTIONS 95th STREET	F.A.U. RTE.	SECTION	COUNTY	TOTAL SHEETS	SHEET NO.	
#FILE#		DRAWN - M.R.F.	REVISED -			1644	12-00181-01-FP	WILL	179	149	
	PLOT SCALE = 5.0000' / 1" =	CHECKED - J.R.P.	REVISED -			CONTRACT NO. 61A30					
	PLOT DATE = 1/21/2016	DATE - 01/20/2016	REVISED -			ILLINOIS FED. AID PROJECT					

SCALE: 1"=5'H; 1"=2.5'V SHEET NO. 13 OF 22 SHEETS STA. 304+00 TO STA. 304+50

FINAL SURVEY	SURVEYED	BY	DATE
NOTE BOOK	PLOTTED		
AREAS CHECKED	TEMPLATE		
	AREAS CHECKED		

ORIGINAL SURVEY	SURVEYED	BY	DATE
NOTE BOOK	PLOTTED		
AREAS CHECKED	TEMPLATE		
	AREAS CHECKED		



FILE NAME =
 #FILE#

USER NAME = james.push
 PLOT SCALE = 5.0000' / 1" =
 PLOT DATE = 1/21/2016

DESIGNED - J.A.L.
 DRAWN - M.R.F.
 CHECKED - J.R.P.
 DATE - 01/20/2016

REVISED -
 REVISED -
 REVISED -
 REVISED -

**STATE OF ILLINOIS
 DEPARTMENT OF TRANSPORTATION**

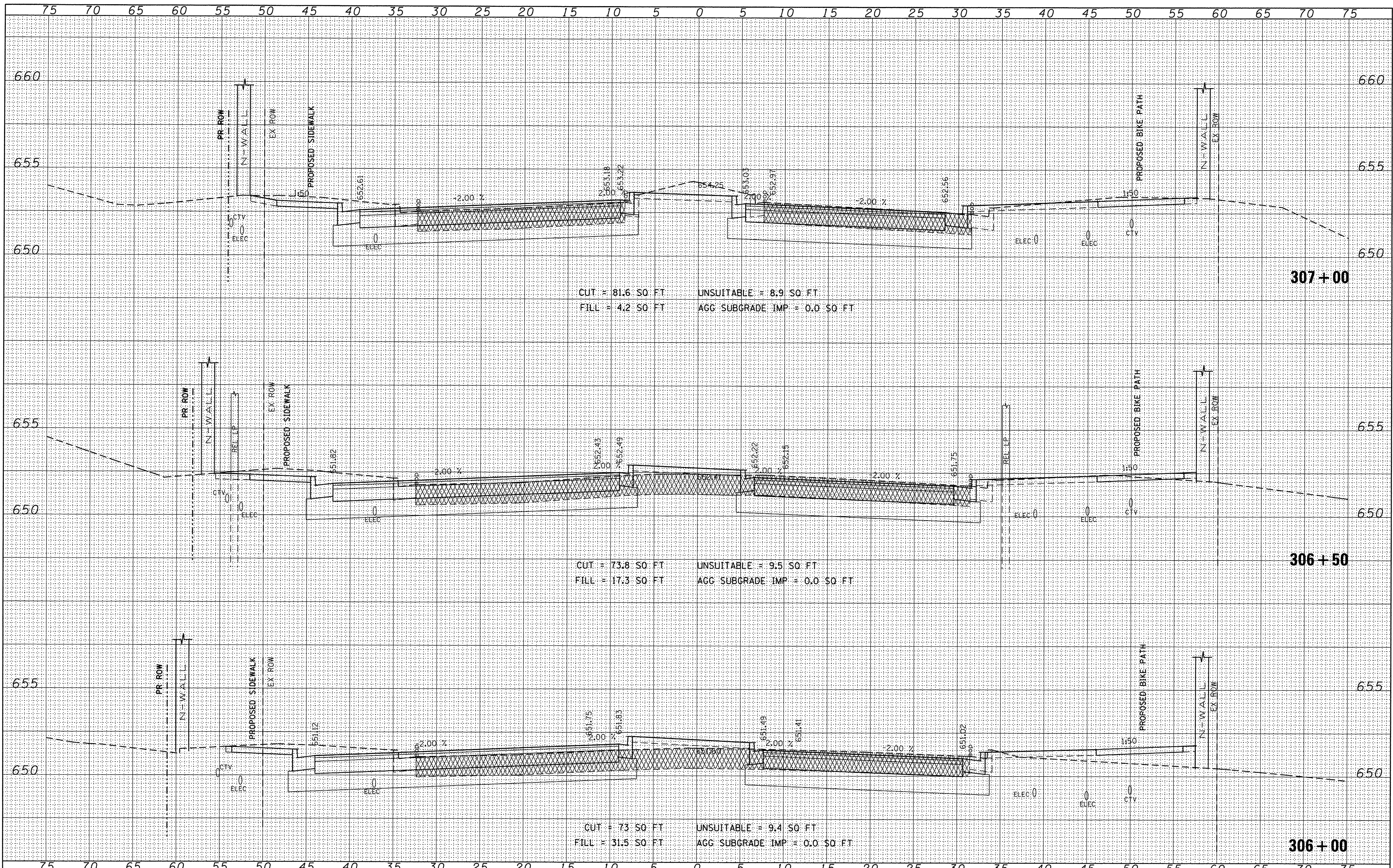
**CROSS SECTIONS
 95th STREET**

SCALE: 1"=5'H 1"=2.5'V SHEET NO. 14 OF 22 SHEETS STA. 305+00 TO STA. 305+50

F.A.U. RTE.	SECTION	COUNTY	TOTAL SHEETS	SHEET NO.
1644	12-00181-01-FP	WILL	179	150
CONTRACT NO. 61A30			ILLINOIS FED. AID PROJECT	

DATE	
BY	
SUPERVISOR	
PLOTTED	
TEMPLATE	
AREAS CHECKED	
NO.	
FINAL SURVEY	
NOTE BOOK	

DATE	
BY	
SUPERVISOR	
PLOTTED	
TEMPLATE	
AREAS CHECKED	
NO.	
ORIGINAL SURVEY	
NOTE BOOK	



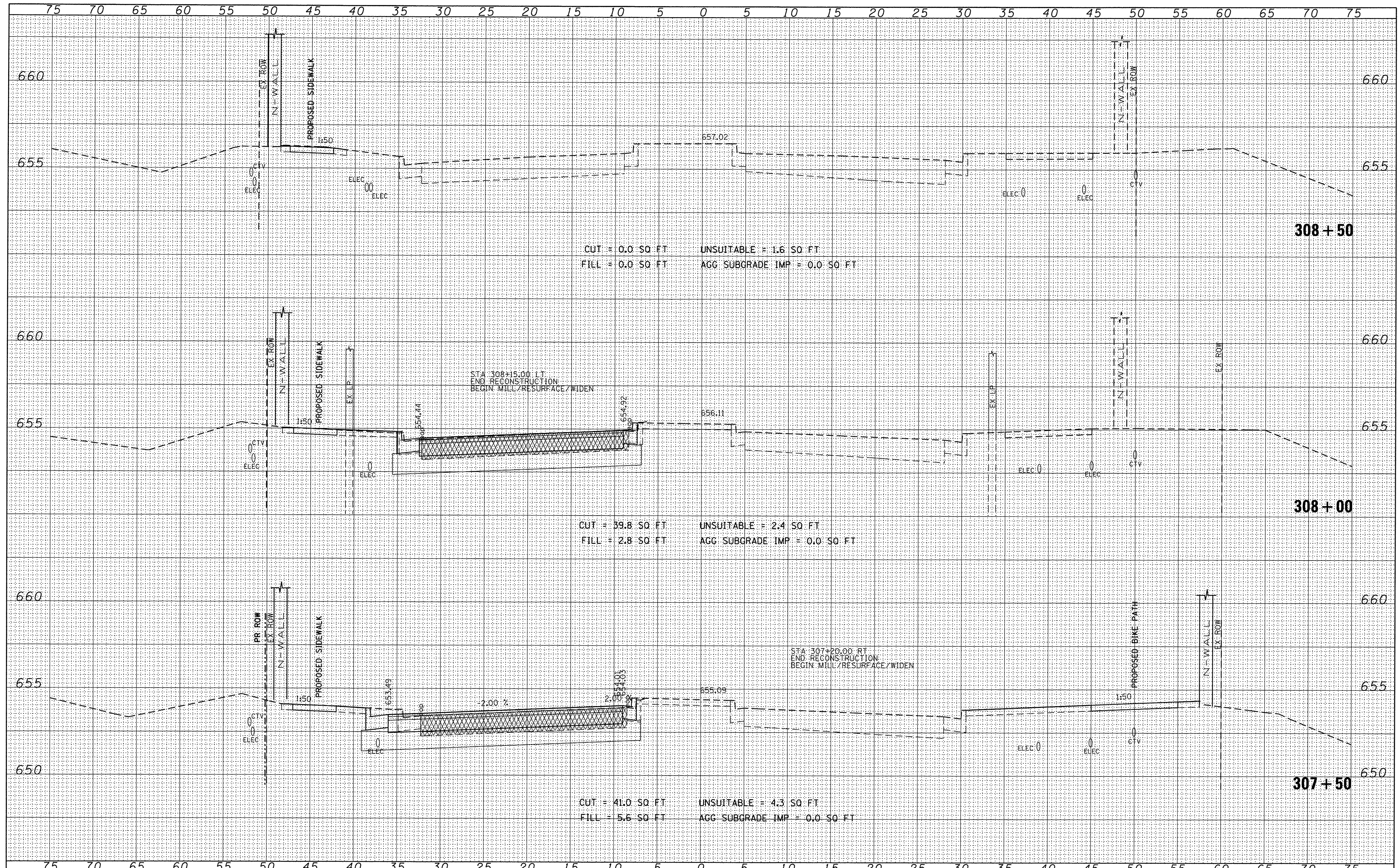
FILE NAME =	USER NAME = james.push	DESIGNED - J.A.L.	REVISED -	STATE OF ILLINOIS DEPARTMENT OF TRANSPORTATION	CROSS SECTIONS 95th STREET	F.A.U. RTE. 1644	SECTION 12-00181-01-FP	COUNTY WILL	TOTAL SHEETS 179	SHEET NO. 151	
#FILE#	PLOT SCALE = 5,0000' / in.	CHECKED - J.R.P.	REVISED -			CONTRACT NO. 61A30					
	PLOT DATE = 1/21/2016	DATE - 01/20/2016	REVISED -			SCALE: 1"=5'H; 1"=2.5'V	SHEET NO. 15 OF 22 SHEETS	STA. 306+00	TO STA. 306+99	[ILLINOIS] FED. AID PROJECT	

X:\ec_Spec_358.dwg 1/21/2016 8:19:41 AM

FINAL SURVEY	DATE
SURVEYED	BY
PLOTTED	
TEMPLATE	
AREAS	
CHECKED	

ORIGINAL SURVEY	DATE
SURVEYED	BY
PLOTTED	
TEMPLATE	
AREAS	
CHECKED	

FILE NAME =	USER NAME = james.push	DESIGNED - J.A.L.	REVISED -
#FILE#		DRAWN - M.R.F.	REVISED -
		CHECKED - J.R.P.	REVISED -
		DATE - 01/20/2016	REVISED -

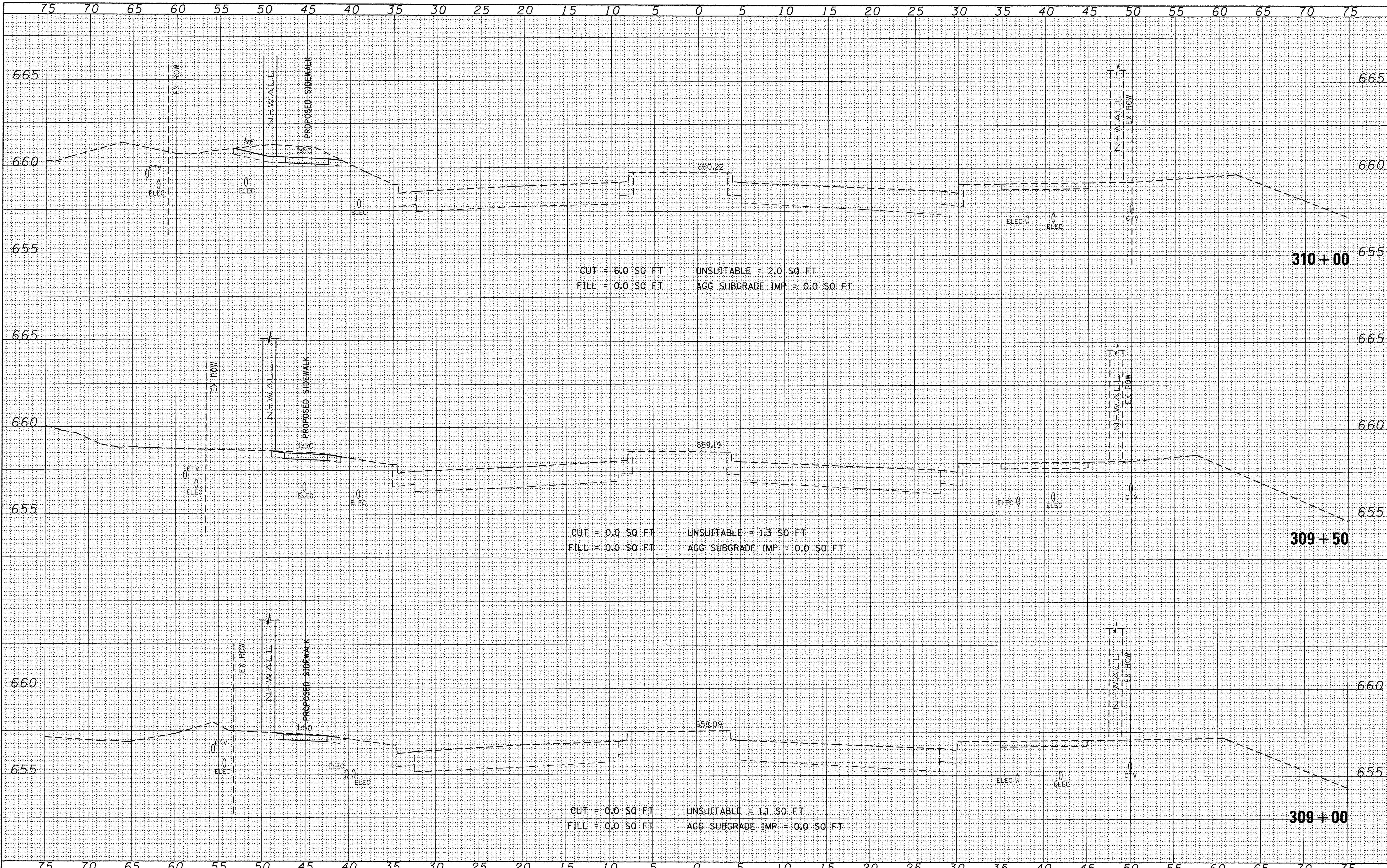


**STATE OF ILLINOIS
 DEPARTMENT OF TRANSPORTATION**

**CROSS SECTIONS
 95th STREET**

SCALE: 1"=5'H 1"=2.5'V SHEET NO. 16 OF 22 SHEETS STA. 307+50 TO STA. 308+50

F.A.U. RTE.	SECTION	COUNTY	TOTAL SHEETS	SHEET NO.
1644	12-00181-01-FP	WILL	179	152
CONTRACT NO. 61A30			ILLINOIS FED. AID PROJECT	



DATE	
BY	
SURVEYED	
PLOTTED	
TEMPLATE	
AREAS	
CHECKED	
FINAL SURVEY	
NOTE BOOK	
NO.	

DATE	
BY	
SURVEYED	
PLOTTED	
TEMPLATE	
AREAS	
CHECKED	
ORIGINAL SURVEY	
NOTE BOOK	
NO.	

FILE NAME =	USER NAME = james_push	DESIGNED - J.A.L.	REVISED -	STATE OF ILLINOIS DEPARTMENT OF TRANSPORTATION	CROSS SECTIONS 95th STREET	F.A.U. RTE. 1644	SECTION 12-00181-01-FP	COUNTY WILL	TOTAL SHEETS 179	SHEET NO. 153	
#FILE#	PLOT SCALE = 5.0000' / 1in.	DRAWN - M.R.F.	REVISED -			SCALE: 1"=5'H 1"=2.5'V SHEET NO. 17 OF 22 SHEETS STA. 309+00 TO STA. 310+00		CONTRACT NO. 61A30		ILLINOIS FED. AID PROJECT	
	PLOT DATE = 1/21/2016	CHECKED - J.R.P.	REVISED -								
		DATE - 01/20/2016	REVISED -								

\\sra-shaw-pal-app-1912016-1-19-141-AM

FINAL SURVEY	DATE
SURVEYED	BY
PLOTTED	
TEMPLATE	
AREAS CHECKED	
NO.	

ORIGINAL SURVEY	DATE
SURVEYED	BY
PLOTTED	
TEMPLATE	
AREAS CHECKED	
NO.	

FILE NAME =	USER NAME = james.push	DESIGNED - J.A.L.	REVISED -
#FILE#		DRAWN - M.R.F.	REVISED -
		CHECKED - J.R.P.	REVISED -
		DATE - 01/20/2016	REVISED -

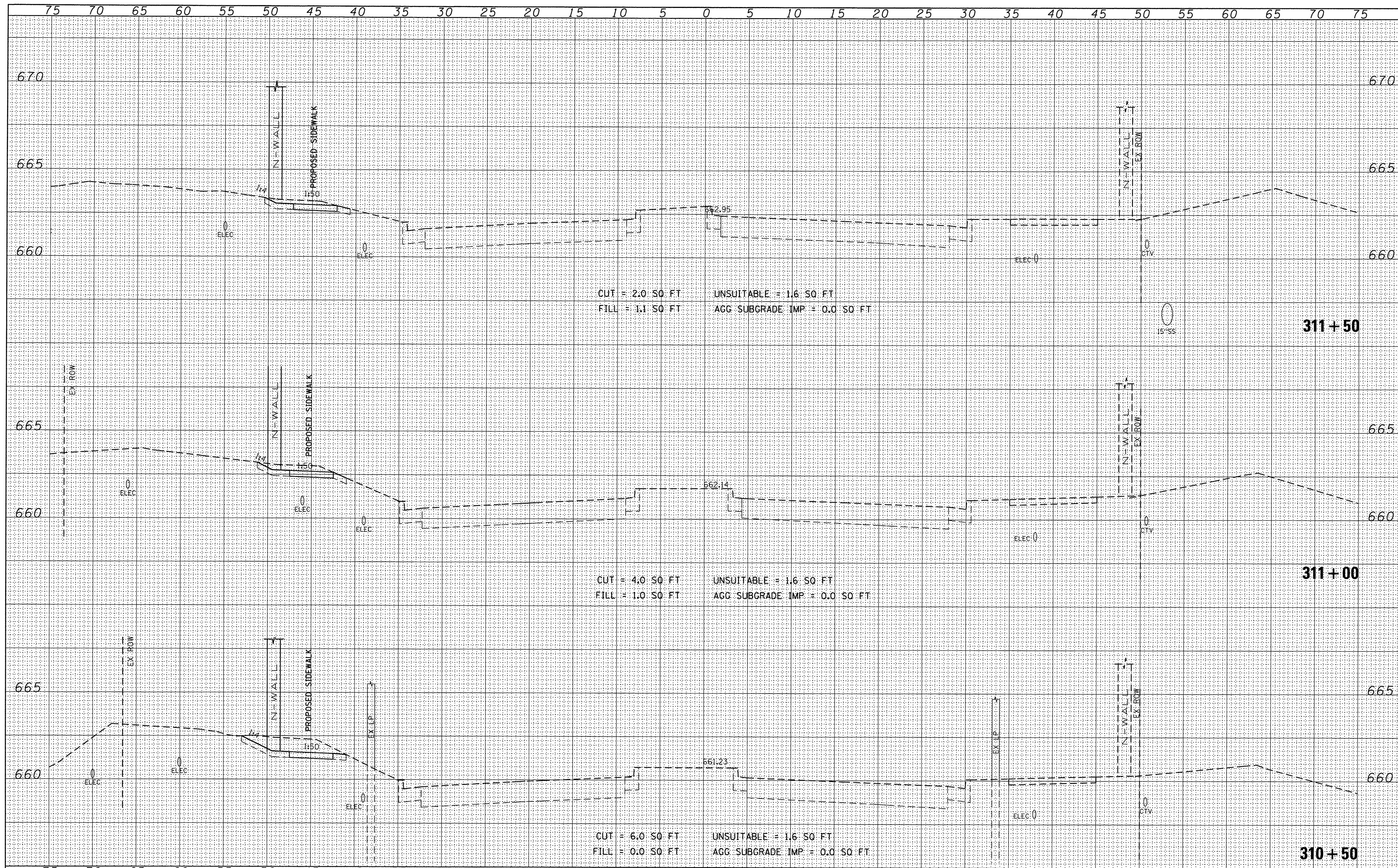
PLOT SCALE = 5.0000' / 1" =	REVISED -
PLOT DATE = 1/21/2016	REVISED -

**STATE OF ILLINOIS
DEPARTMENT OF TRANSPORTATION**

**CROSS SECTIONS
95th STREET**

SCALE: 1"=5'H 1"=2.5'V SHEET NO. 18 OF 22 SHEETS STA. 310+50 TO STA. 311+50

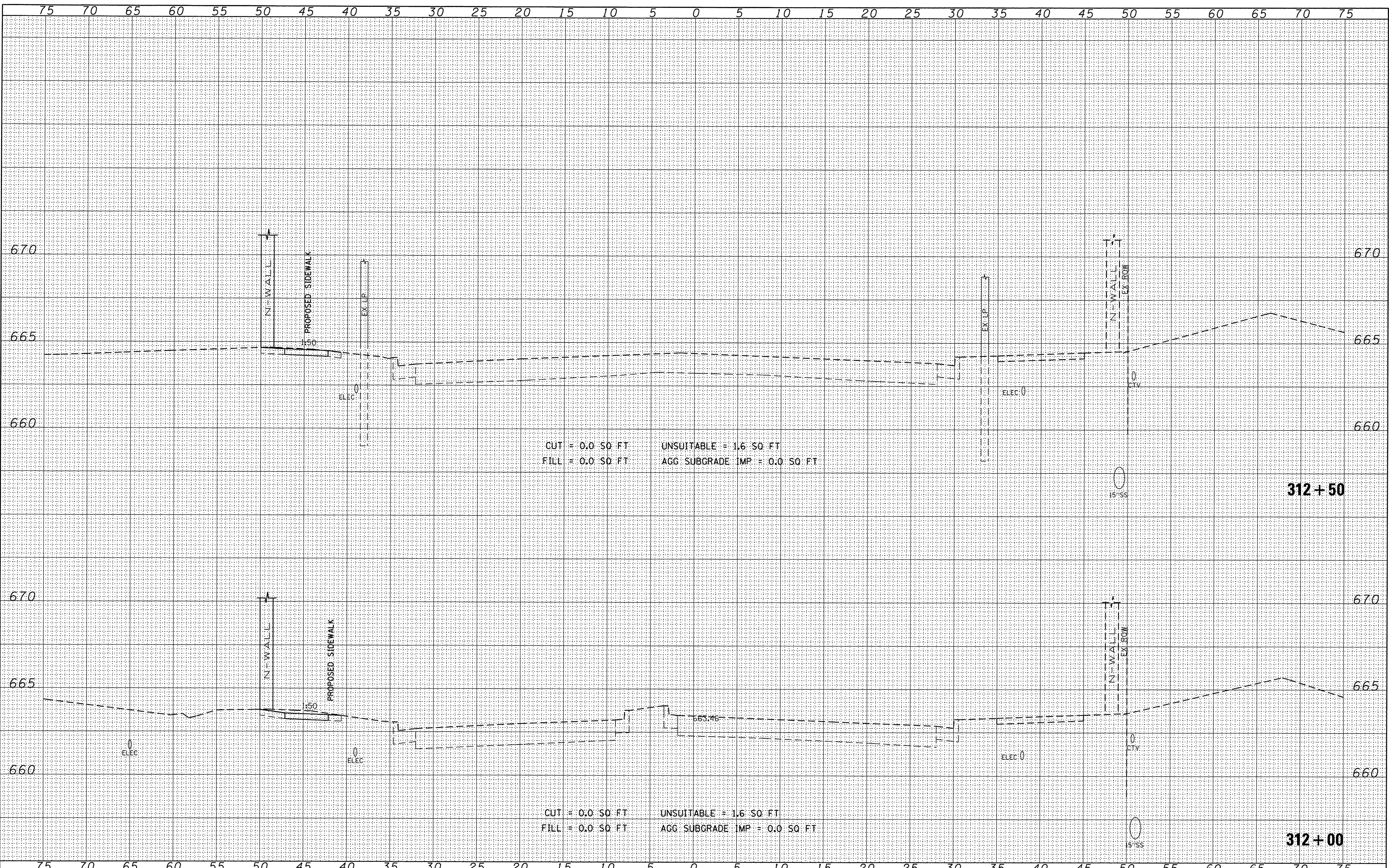
F.A.U. RTE.	SECTION	COUNTY	TOTAL SHEETS	SHEET NO.
1644	12-00181-01-FP	WILL	179	154
CONTRACT NO. 61A30			ILLINOIS FED. AID PROJECT	



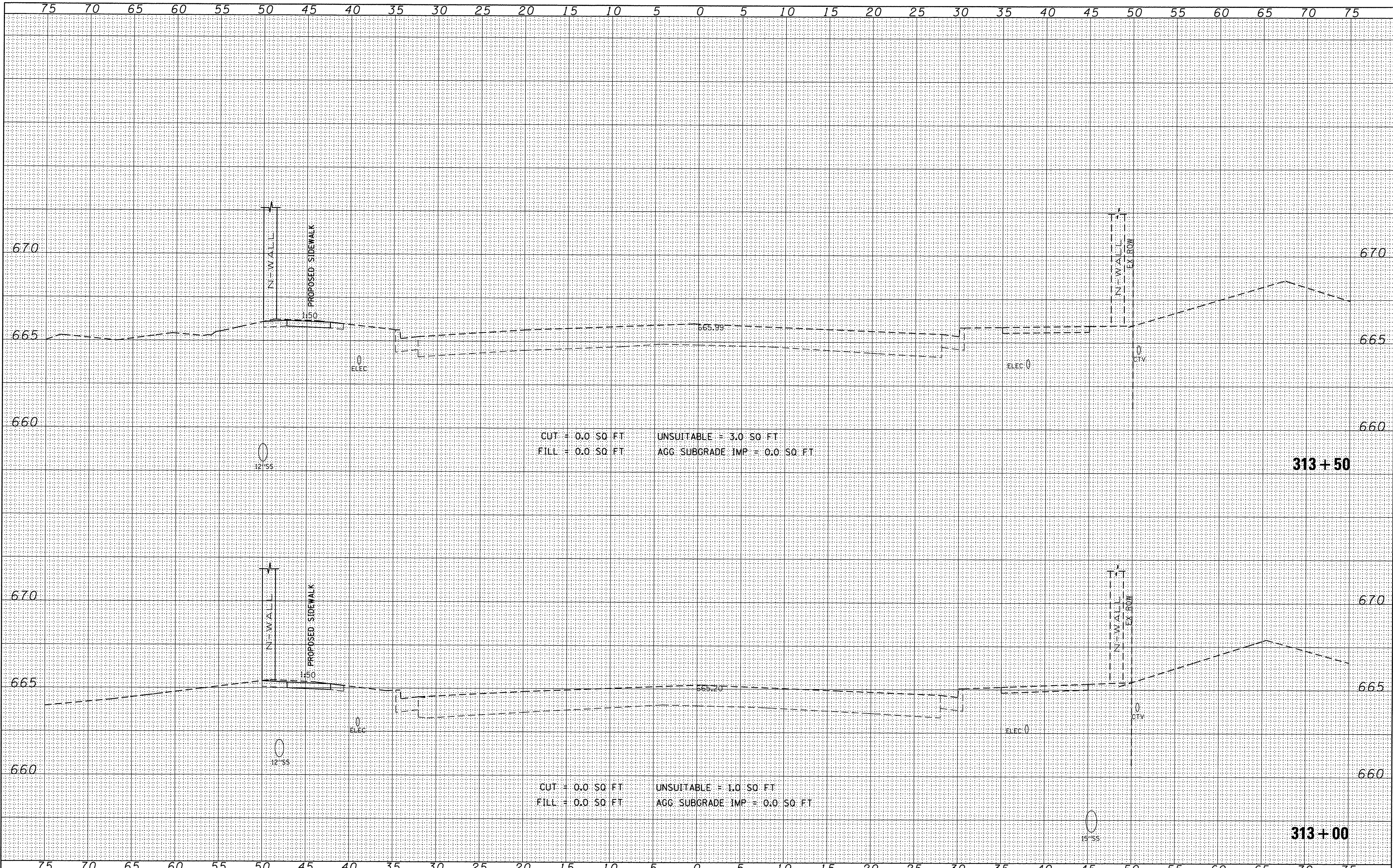
X:\11_3101_510.dgn 1/21/2016 8:18:50 AM

FINAL SURVEY	BY	DATE
SURVEYED		
PLOTTED		
TEMPLATE		
NOTE BOOK		
AREAS CHECKED		
NO.		

ORIGINAL SURVEY	BY	DATE
SURVEYED		
PLOTTED		
TEMPLATE		
NOTE BOOK		
AREAS CHECKED		
NO.		



FILE NAME =	USER NAME = james_push	DESIGNED - J.A.L.	REVISED -	STATE OF ILLINOIS DEPARTMENT OF TRANSPORTATION	CROSS SECTIONS 95th STREET	F.A.U. RTE. 1644	SECTION 12-00181-01-FP	COUNTY WILL	TOTAL SHEETS 179	SHEET NO. 155
#FILE#	PLOT SCALE = 5,0000' / in.	CHECKED - J.R.P.	REVISED -			CONTRACT NO. 61A30				
	PLOT DATE = 1/21/2016	DATE - 01/20/2016	REVISED -			ILLINOIS FED. AID PROJECT				
						SCALE: 1"=5'H; 1"=2.5'V	SHEET NO. 19 OF 22 SHEETS	STA. 312+00 TO STA. 312+50		



CUT = 0.0 SQ FT UNSUITABLE = 3.0 SQ FT
 FILL = 0.0 SQ FT AGG SUBGRADE IMP = 0.0 SQ FT

CUT = 0.0 SQ FT UNSUITABLE = 1.0 SQ FT
 FILL = 0.0 SQ FT AGG SUBGRADE IMP = 0.0 SQ FT

**STATE OF ILLINOIS
 DEPARTMENT OF TRANSPORTATION**

**CROSS SECTIONS
 95th STREET**

SCALE: 1"=5'H 1"=2.5'V SHEET NO. 20 OF 22 SHEETS STA. 313+00 TO STA. 313+50

F.A.U. RTE.	SECTION	COUNTY	TOTAL SHEETS	SHEET NO.
1644	12-00181-01-FP	WILL	179	156
			CONTRACT NO. 61A30	

ILLINOIS FED. AID PROJECT

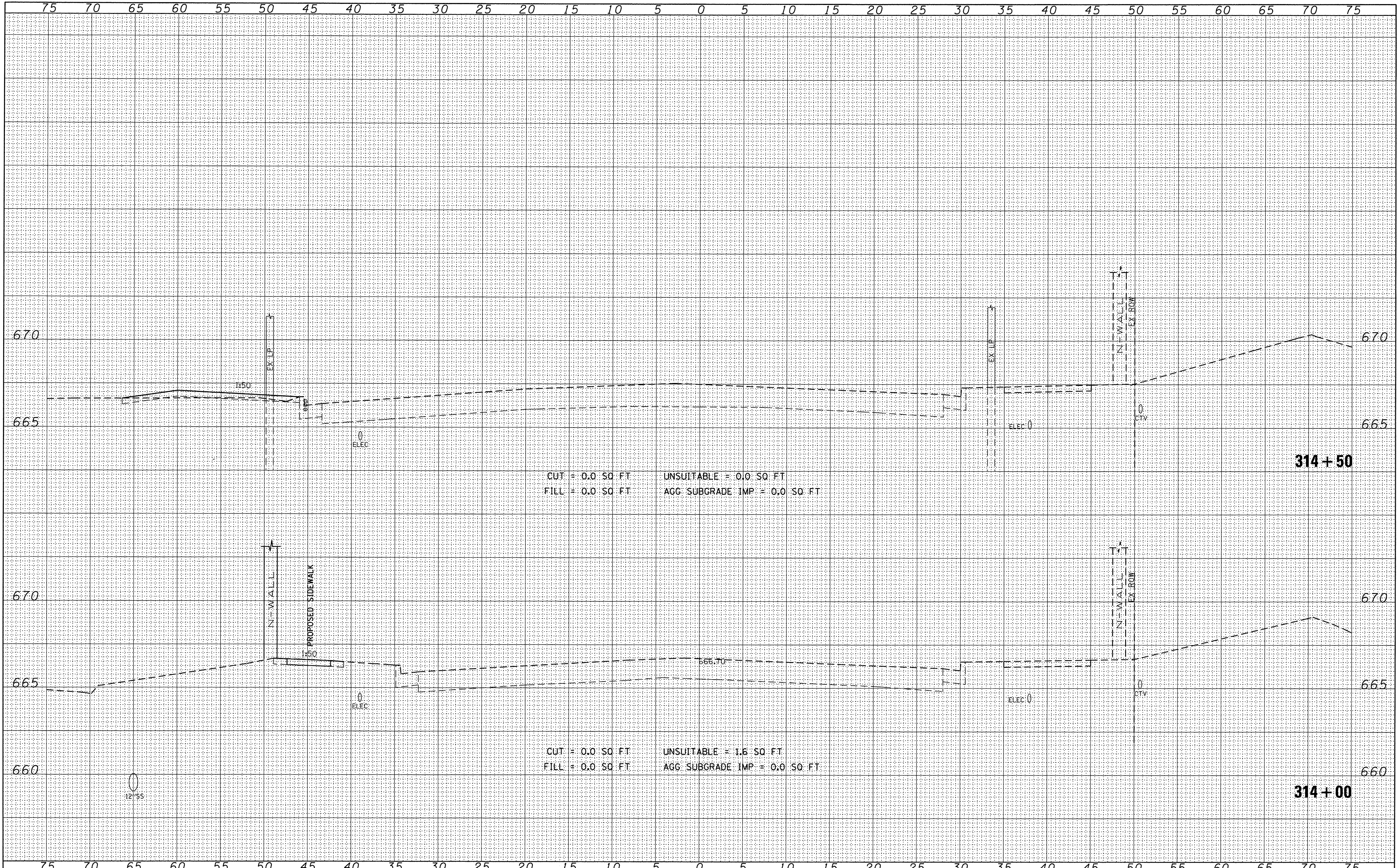
FINAL SURVEY	BY	DATE
SURVEYED		
PLOTTED		
TEMPLATE		
AREAS CHECKED		
NO.		

ORIGINAL SURVEY	BY	DATE
SURVEYED		
PLOTTED		
TEMPLATE		
AREAS CHECKED		
NO.		

FILE NAME =	USER NAME = james_push	DESIGNED - J.A.L.	REVISED -
*FILEL\$		DRAWN - M.R.F.	REVISED -
		CHECKED - J.R.P.	REVISED -
		DATE - 01/20/2016	REVISED -

DATE	
BY	
FINAL SURVEY	
SURVEYED	
PROJECTED	
NOTE BOOK	
TEMPLATE	
AREAS	
CHECKED	
NO.	

DATE	
BY	
ORIGINAL SURVEY	
SURVEYED	
PROJECTED	
NOTE BOOK	
TEMPLATE	
AREAS	
CHECKED	
NO.	



CUT = 0.0 SQ. FT. UNSUITABLE = 0.0 SQ. FT.
 FILL = 0.0 SQ. FT. AGG. SUBGRADE IMP = 0.0 SQ. FT.

CUT = 0.0 SQ. FT. UNSUITABLE = 1.6 SQ. FT.
 FILL = 0.0 SQ. FT. AGG. SUBGRADE IMP = 0.0 SQ. FT.

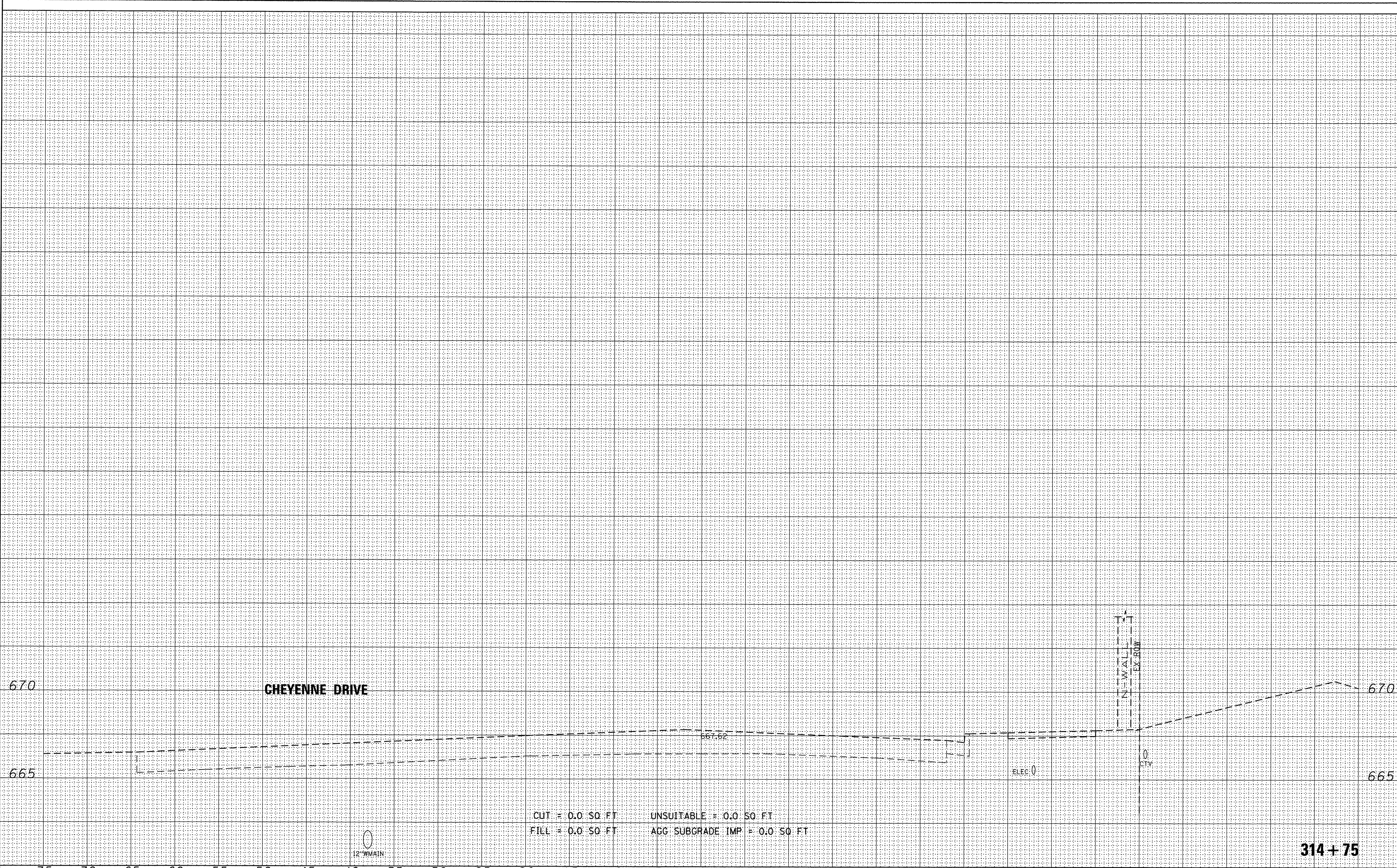
FILE NAME =	USER NAME = james_push	DESIGNED - J.A.L.	REVISED -	STATE OF ILLINOIS DEPARTMENT OF TRANSPORTATION	CROSS SECTIONS 95th STREET	F.A.U. RTE.	SECTION	COUNTY	TOTAL SHEETS	SHEET NO.	
#FILE#		DRAWN - M.R.F.	REVISED -			1644	12-00181-01-FP	WILL	179	157	
		CHECKED - J.R.P.	REVISED -			CONTRACT NO. 61A30					
		DATE - 01/20/2016	REVISED -			ILLINOIS FED. AID PROJECT					
				SCALE: 1"=5'H; 1"=2.5'V		SHEET NO. 21 OF 22 SHEETS		STA. 314+00 TO STA. 314+50			

FINAL SURVEY
 SURVEYED PLOTTED
 NOTE BOOK TEMPLATE
 NO. AREAS CHECKED

ORIGINAL SURVEY
 SURVEYED PLOTTED
 NOTE BOOK TEMPLATE
 NO. AREAS CHECKED

BY DATE

BY DATE



CUT = 0.0 SQ. FT. UNSUITABLE = 0.0 SQ. FT.
 FILL = 0.0 SQ. FT. AGG SUBGRADE IMP = 0.0 SQ. FT.

FILE NAME =
 #FILEL#

USER NAME = james..push
 DESIGNED - J.A.L.
 DRAWN - M.R.F.
 CHECKED - J.R.P.
 DATE - 01/20/2016

REVISED -
 REVISED -
 REVISED -
 REVISED -

STATE OF ILLINOIS
 DEPARTMENT OF TRANSPORTATION

CROSS SECTIONS
 95th STREET

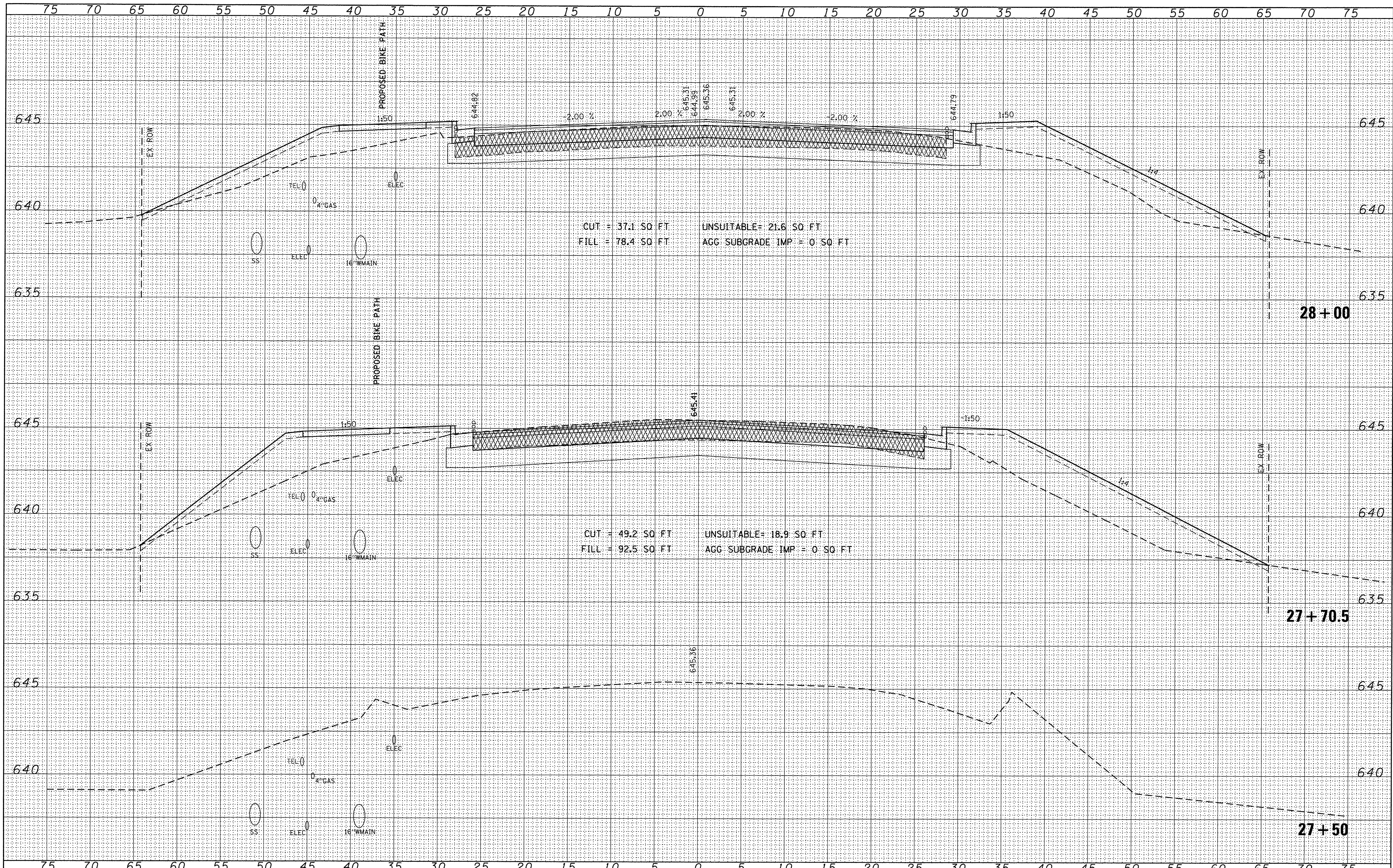
SCALE: 1"=5'H; 1"=2.5'V SHEET NO. 22 OF 22 SHEETS STA. 314+75 TO STA. 315+50

F.A.J. RTE.	SECTION	COUNTY	TOTAL SHEETS	SHEET NO.
1644	12-00181-01-FP	WILL	179	158
CONTRACT NO. 61A30				
ILLINOIS FED. AID PROJECT				

BY	DATE
SURVEYED	
PLOTTED	
TEMPLATE	
AREAS	
AREAS CHECKED	
NO.	

BY	DATE
SURVEYED	
PLOTTED	
TEMPLATE	
AREAS	
AREAS CHECKED	
NO.	

ORIGINAL	
SURVEY	
NOTE BOOK	
NO.	



CUT = 37.1 SQ FT UNSUITABLE = 21.6 SQ FT
 FILL = 78.4 SQ FT AGG SUBGRADE IMP = 0 SQ FT

CUT = 49.2 SQ FT UNSUITABLE = 18.9 SQ FT
 FILL = 92.5 SQ FT AGG SUBGRADE IMP = 0 SQ FT

FILE NAME =	USER NAME = james_push	DESIGNED - J.A.L.	REVISED -
#FILE#		DRAWN - M.R.F.	REVISED -
		CHECKED - J.R.P.	REVISED -
		DATE - 01/20/2016	REVISED -

**STATE OF ILLINOIS
DEPARTMENT OF TRANSPORTATION**

**CROSS SECTIONS
PLAINFIELD-NAPERVILLE ROAD**

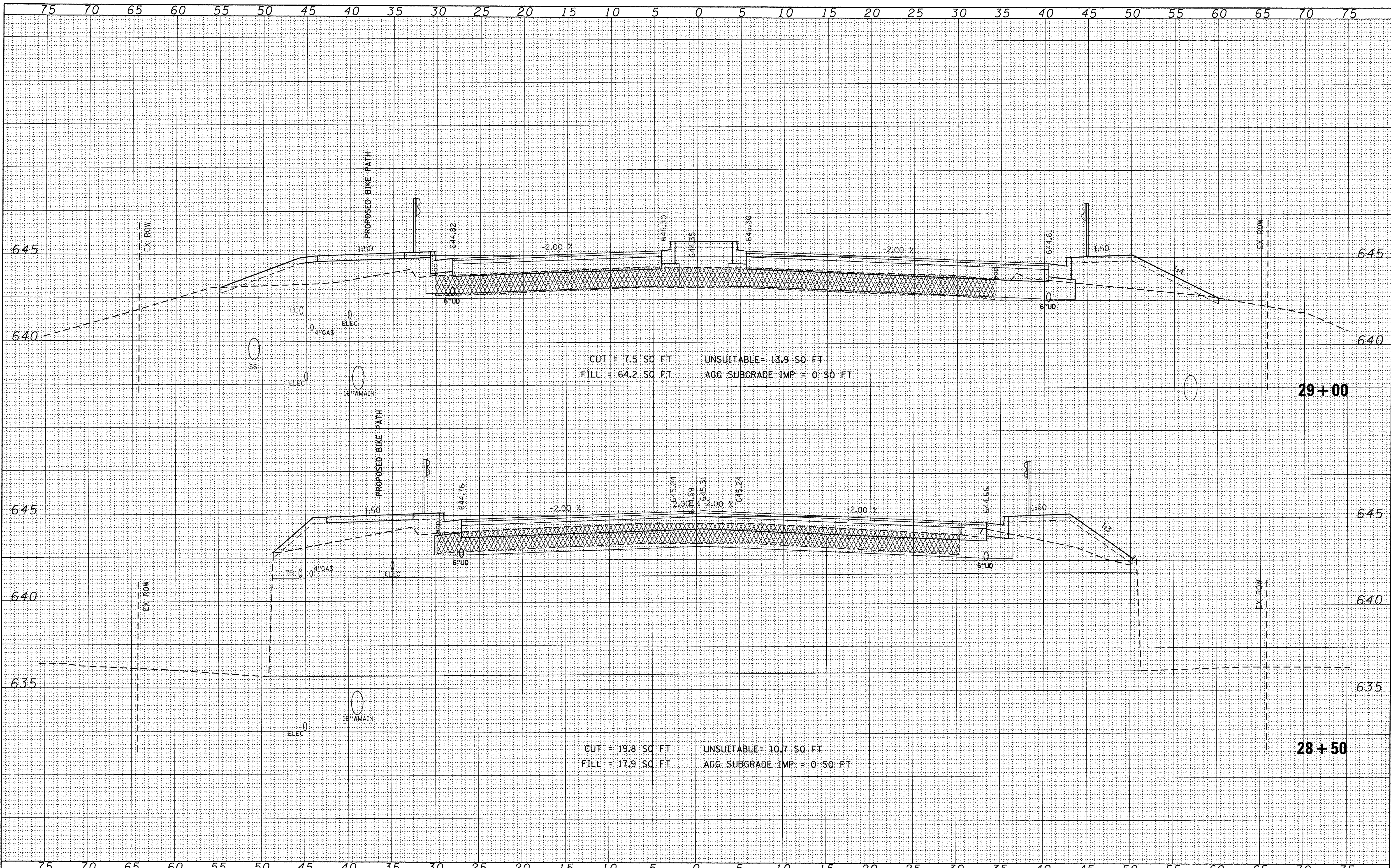
SCALE: 1"=5'H; 1"=2.5'V SHEET NO. 1 OF 21 SHEETS STA. 27+50 TO STA. 28+00

F.A.U. RTE.	SECTION	COUNTY	TOTAL SHEETS	SHEET NO.
1644	12-00181-01-FP	WILL	179	159
CONTRACT NO. 61A30				
ILLINOIS FED. AID PROJECT				

X:\net_plainfield\Report\Age 12102016 8:19:55 AM

FINAL SURVEY	DATE
SURVEYED	BY
PLANNED	
REVISIONS	
NOTE BOOK	
AREAS CHECKED	
NO.	

ORIGINAL SURVEY	DATE
SURVEYED	BY
PLANNED	
REVISIONS	
NOTE BOOK	
AREAS CHECKED	
NO.	



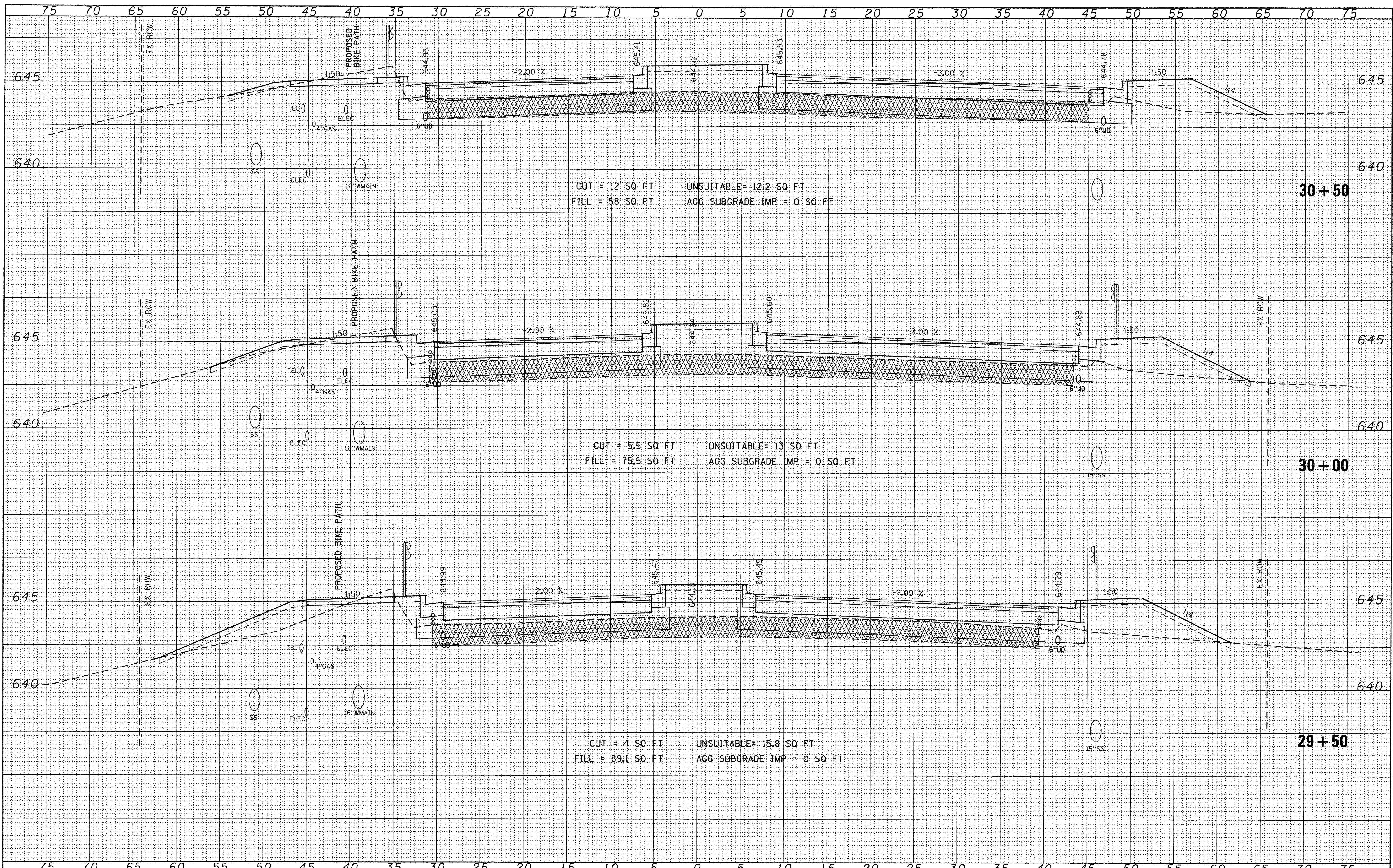
FILE NAME =	USER NAME = James_push	DESIGNED - J.A.L.	REVISED -	STATE OF ILLINOIS DEPARTMENT OF TRANSPORTATION	CROSS SECTIONS PLAINFIELD-NAPERVILLE ROAD	F.A.U. RTE.	SECTION	COUNTY	TOTAL SHEETS	SHEET NO.	
\$FILEL#		DRAWN - M.R.F.	REVISED -			1644	12-00181-01-FP	WILL	179	160	
	PLOT SCALE = 5,0000' / in.	CHECKED - J.R.P.	REVISED -			CONTRACT NO. 61A30					
	PLOT DATE = 1/21/2016	DATE - 01/20/2016	REVISED -			ILLINOIS FED. AID PROJECT					

SCALE: 1"=25'H; 1"=2.5'V SHEET NO. 2 OF 21 SHEETS STA. 28+50 TO STA. 29+00

X:\s\stet\Plainfield\Naper\Stn 28+50\28+50.dwg 1/21/2016 9:19:53 AM

DATE	
BY	
FINAL SURVEY	
SURVEY	
PLOTTED	
TEMPLATE	
NOTE BOOK	
AREAS CHECKED	
NO.	

DATE	
BY	
ORIGINAL SURVEY	
SURVEY	
PLOTTED	
TEMPLATE	
NOTE BOOK	
AREAS CHECKED	
NO.	



CUT = 12 SQ. FT
 FILL = 58 SQ. FT
 UNSUITABLE = 12.2 SQ. FT
 AGG. SUBGRADE IMP. = 0 SQ. FT

CUT = 5.5 SQ. FT
 FILL = 75.5 SQ. FT
 UNSUITABLE = 13 SQ. FT
 AGG. SUBGRADE IMP. = 0 SQ. FT

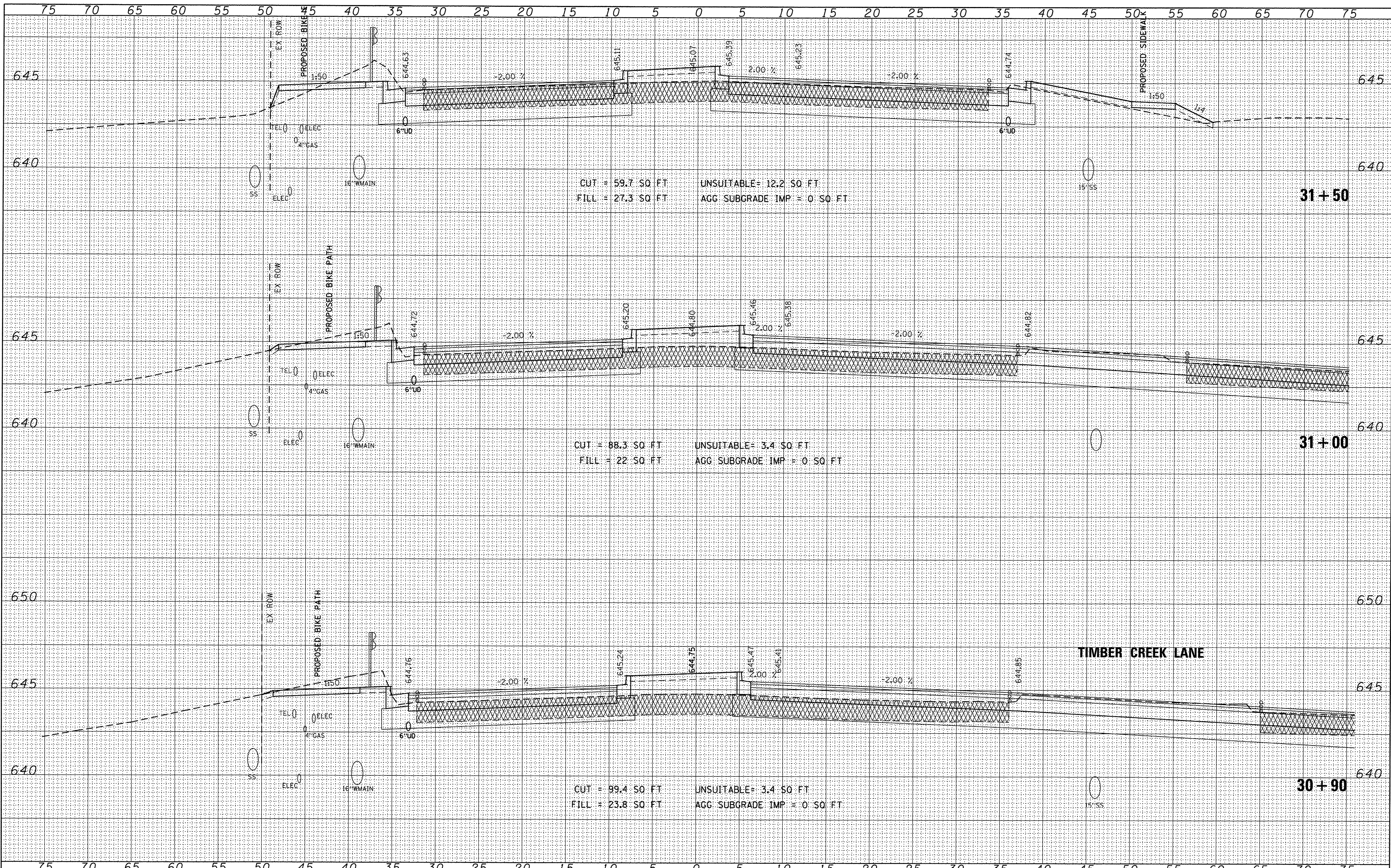
CUT = 4 SQ. FT
 FILL = 89.1 SQ. FT
 UNSUITABLE = 15.8 SQ. FT
 AGG. SUBGRADE IMP. = 0 SQ. FT

FILE NAME =	USER NAME = james_push	DESIGNED - J.A.L.	REVISED -	STATE OF ILLINOIS DEPARTMENT OF TRANSPORTATION	CROSS SECTIONS PLAINFIELD-NAPERVILLE ROAD	F.A.U. RTE. 1644	SECTION 12-00181-01-FP	COUNTY WILL	TOTAL SHEETS 179	SHEET NO. 161	
#FILE#	PLOT SCALE = 5,0000' / in.	DRAWN - M.R.F.	REVISED -			CONTRACT NO. 61A30					
	PLOT DATE = 1/21/2016	CHECKED - J.R.P.	REVISED -			SCALE: 1"=5'H; 1"=2.5'V SHEET NO. 3 OF 21 SHEETS STA. 29+50 TO STA. 30+50					
		DATE - 01/20/2016	REVISED -			ILLINOIS FED. AID PROJECT					

X:\m_sher_Plainfield-Naperville.dwg 12/20/16 11:56 AM

FINAL SURVEY	DATE
SURVEYED	BY
PLOTTED	
TEMPLATE	
AREAS CHECKED	
NO.	

ORIGINAL SURVEY	DATE
SURVEYED	BY
PLOTTED	
TEMPLATE	
AREAS CHECKED	
NO.	



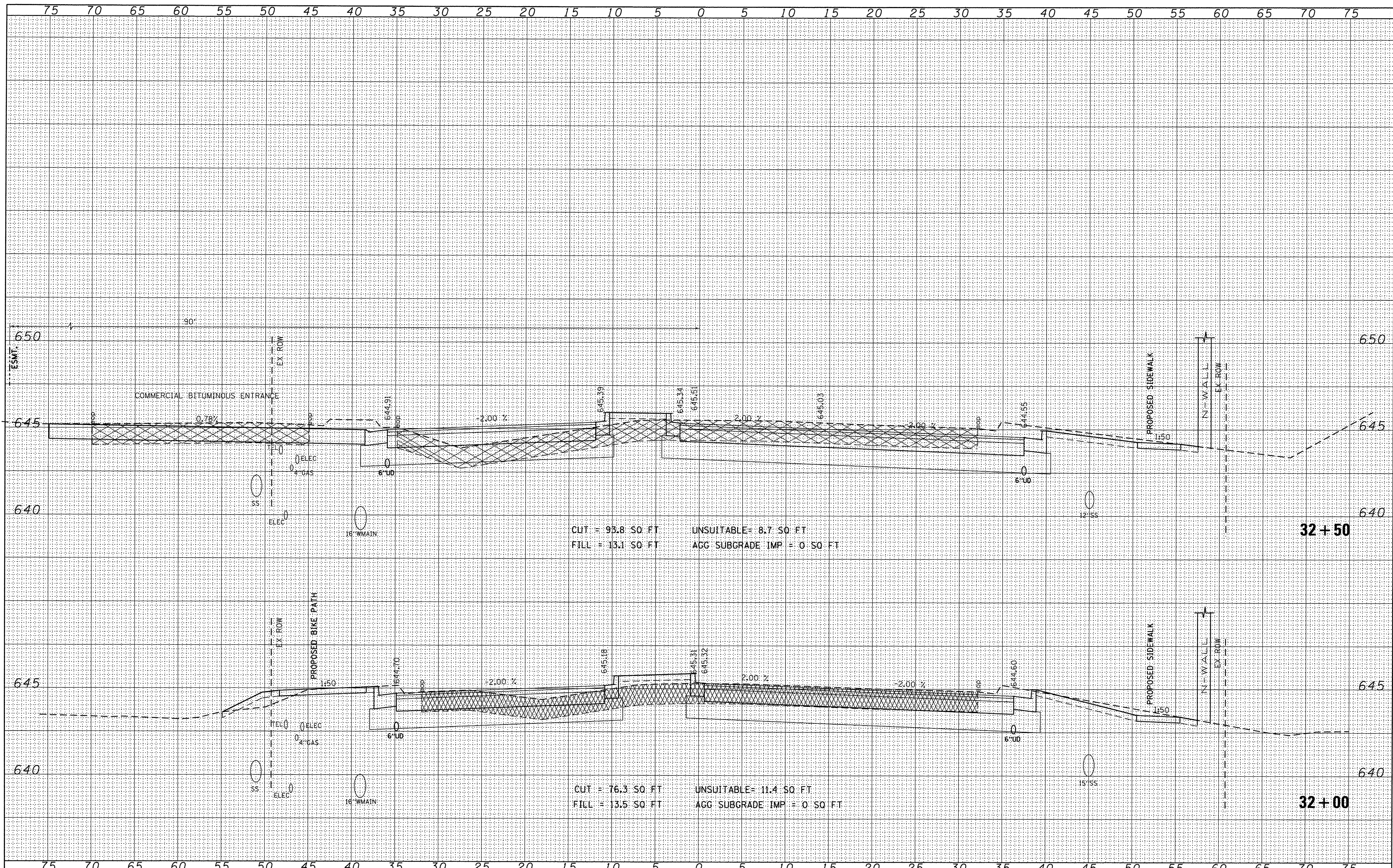
FILE NAME =	USER NAME = James_push	DESIGNED - J.A.L.	REVISED -	STATE OF ILLINOIS DEPARTMENT OF TRANSPORTATION	CROSS SECTIONS PLAINFIELD-NAPERVILLE ROAD	F.A.U. RTE.	SECTION	COUNTY	TOTAL SHEETS	SHEET NO.	
#FILE#		DRAWN - M.R.F.	REVISED -			1644	12-00181-01-FP	WILL	179	162	
		CHECKED - J.R.P.	REVISED -			CONTRACT NO. 61A30					
		DATE - 01/20/2016	REVISED -			ILLINOIS FED. AID PROJECT					

SCALE: 1"=5'H; 1"=2.5'V SHEET NO. 4 OF 21 SHEETS STA. 30+90 TO STA. 31+50

X:\sc\stn\Plainfield\Project\fig 1010006 1 1913.dwg

FINAL SURVEY	BY	DATE
SURVEYED		
PLANNED		
NOTE BOOK		
AREAS CHECKED		
NO.		

ORIGINAL SURVEY	BY	DATE
SURVEYED		
PLANNED		
NOTE BOOK		
AREAS CHECKED		
NO.		



CUT = 93.8 SQ. FT UNSUITABLE = 8.7 SQ. FT
 FILL = 13.1 SQ. FT AGG SUBGRADE IMP = 0 SQ. FT

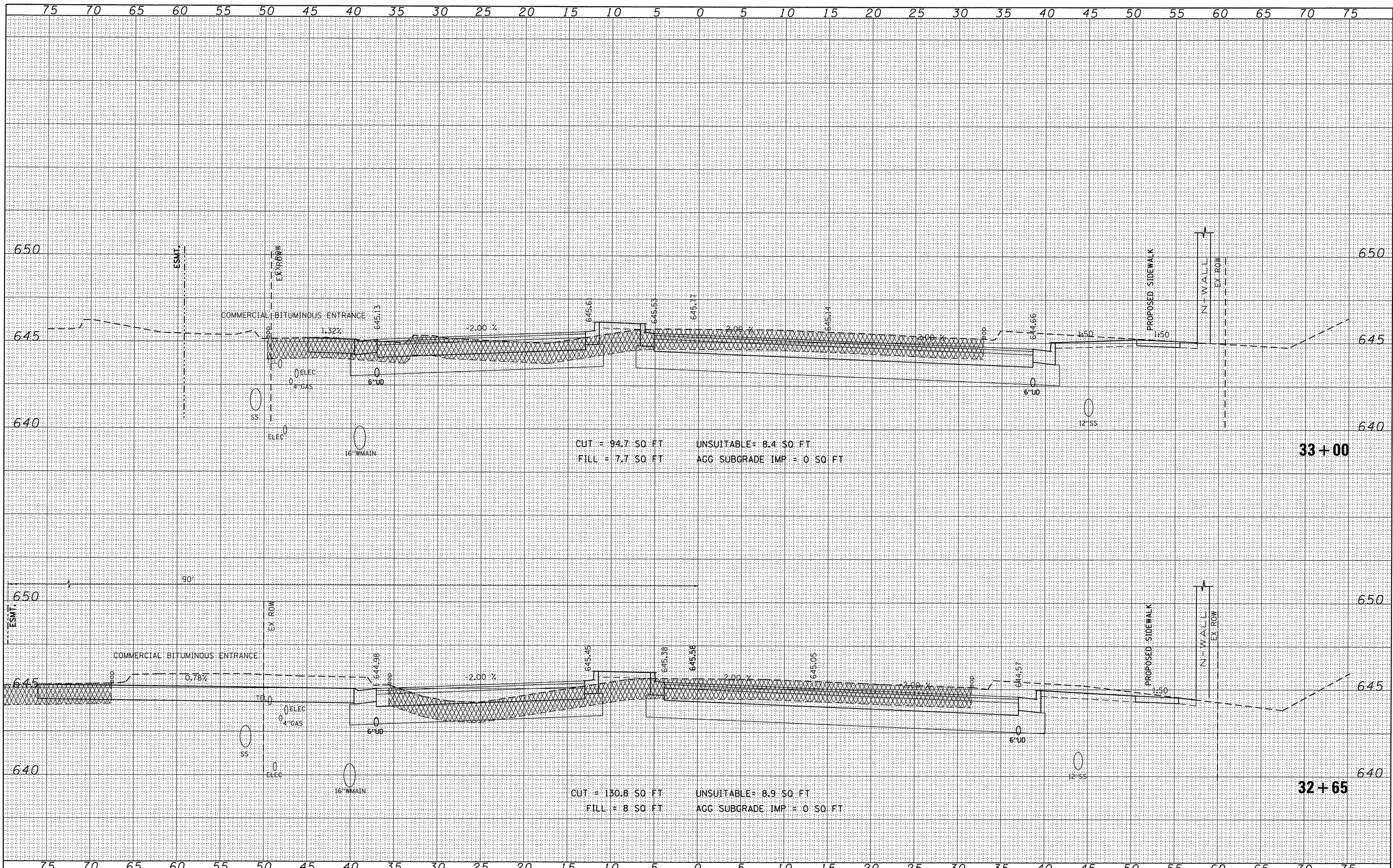
CUT = 76.3 SQ. FT UNSUITABLE = 11.4 SQ. FT
 FILL = 13.5 SQ. FT AGG SUBGRADE IMP = 0 SQ. FT

FILE NAME =	USER NAME = james_push	DESIGNED - J.A.L.	REVISED -	STATE OF ILLINOIS DEPARTMENT OF TRANSPORTATION	CROSS SECTIONS PLAINFIELD-NAPERVILLE ROAD	F.A.U. RTE.	SECTION	COUNTY	TOTAL SHEETS	SHEET NO.	
#FILE#		DRAWN - M.R.F.	REVISED -			1644	12-00181-01-FP	WILL	179	163	
		CHECKED - J.R.P.	REVISED -			CONTRACT NO. 61A30					
		DATE - 01/20/2016	REVISED -			ILLINOIS FED. AID PROJECT					
				SCALE: 1"=5'H; 1"=2.5'V		SHEET NO. 5 OF 21 SHEETS		STA. 32+00 TO STA. 32+50			

\\srs-stor-plainfield\reports\1644\1202016\1644.dwg

FINAL SURVEY	BY	DATE
SURVEYED		
NOTE BOOK		
TEMPLATE		
AREAS		
CHECKED		

ORIGINAL SURVEY	BY	DATE
SURVEYED		
NOTE BOOK		
TEMPLATE		
AREAS		
CHECKED		



CUT = 94.7 SQ. FT UNSUITABLE = 8.4 SQ. FT
 FILL = 7.7 SQ. FT AGG SUBGRADE IMP = 0 SQ. FT

33+00

CUT = 130.8 SQ. FT UNSUITABLE = 8.9 SQ. FT
 FILL = 8 SQ. FT AGG SUBGRADE IMP = 0 SQ. FT

32+65

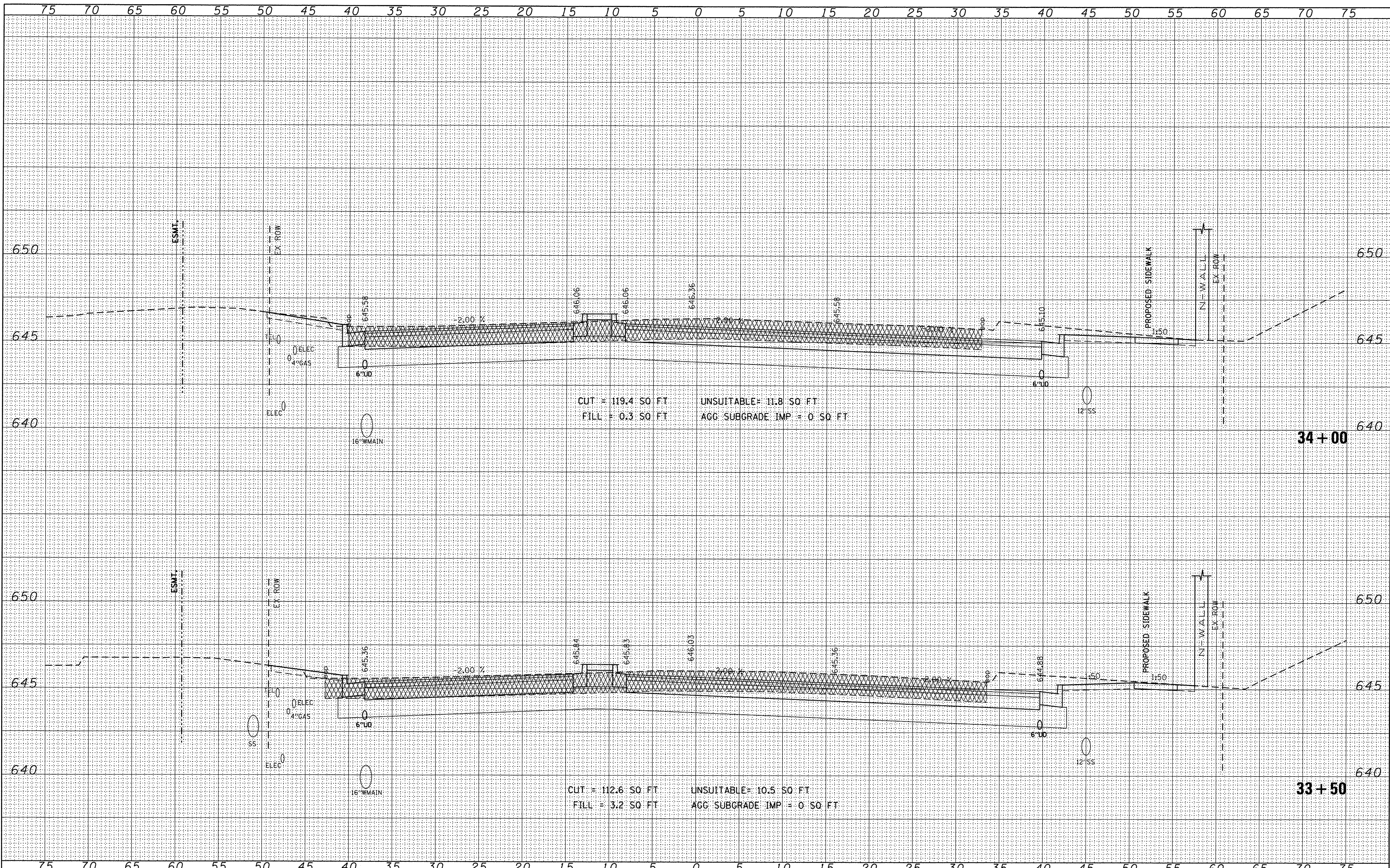
FILE NAME =	USER NAME = james_push	DESIGNED - J.A.L.	REVISED -	STATE OF ILLINOIS DEPARTMENT OF TRANSPORTATION	CROSS SECTIONS PLAINFIELD-NAPERVILLE ROAD	F.A.U. RTE.	SECTION	COUNTY	TOTAL SHEETS	SHEET NO.	
#FILE#		DRAWN - M.R.F.	REVISED -			1644	12-00181-01-FP	WILL	179	164	
		CHECKED - J.R.P.	REVISED -			CONTRACT NO. 61A30					
		DATE - 01/20/2016	REVISED -			ILLINOIS FED. AID PROJECT					

SCALE: 1"=5'H; 1"=2.5'V SHEET NO. 6 OF 21 SHEETS STA. 32+65 TO STA. 33+00

X:\net_shel_jha\61A30\Naper\16.dwg 10/20/2016 8:19:58 AM

FINAL SURVEY	BY	DATE
SURVEYED		
PLOTTED		
NOTE BOOK		
AREAS CHECKED		
NO.		

ORIGINAL SURVEY	BY	DATE
SURVEYED		
PLOTTED		
NOTE BOOK		
AREAS CHECKED		
NO.		



FILE NAME =
#FILEL*

USER NAME = james_push
DESIGNED - J.A.L.
DRAWN - M.R.F.
CHECKED - J.R.P.
DATE - 01/20/2016

REVISED -
REVISED -
REVISED -
REVISED -

**STATE OF ILLINOIS
DEPARTMENT OF TRANSPORTATION**

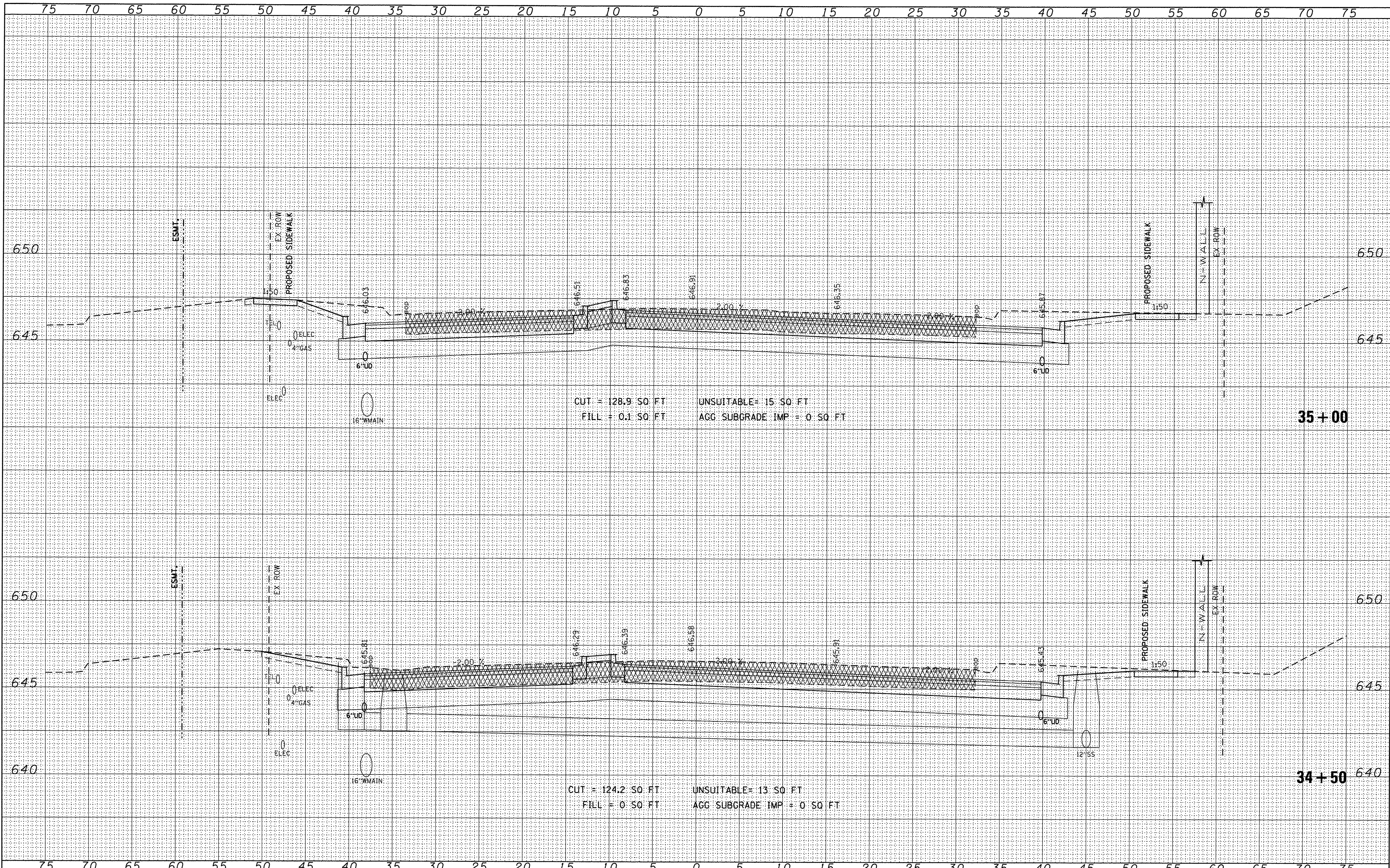
**CROSS SECTIONS
PLAINFIELD-NAPERVILLE ROAD**

SCALE: 1"=5'H; 1"=2.5'V SHEET NO. 7 OF 21 SHEETS STA. 33+50 TO STA. 34+00

F.A.U. RTE.	SECTION	COUNTY	TOTAL SHEETS	SHEET NO.
1644	12-00181-01-FP	WILL	179	165
CONTRACT NO. 61A30			ILLINOIS FED. AID PROJECT	

BY	DATE
SURVEYED	
PLOTTED	
DATE	
NOTE BOOK	
NO.	

BY	DATE
SURVEYED	
PLOTTED	
DATE	
NOTE BOOK	
NO.	



CUT = 128.9 SQ. FT UNSUITABLE = 15 SQ. FT.
 FILL = 0.1 SQ. FT AGG SUBGRADE IMP = 0 SQ. FT.

CUT = 124.2 SQ. FT UNSUITABLE = 13 SQ. FT.
 FILL = 0 SQ. FT AGG SUBGRADE IMP = 0 SQ. FT.

FILE NAME =
 #FILEL#

USER NAME = james_push	DESIGNED - J.A.L.	REVISED -
	DRAWN - M.R.F.	REVISED -
PLOT SCALE = 5.0000' / in.	CHECKED - J.R.P.	REVISED -
PLOT DATE = 1/21/2016	DATE - 01/20/2016	REVISED -

**STATE OF ILLINOIS
 DEPARTMENT OF TRANSPORTATION**

**CROSS SECTIONS
 PLAINFIELD-NAPERVILLE ROAD**

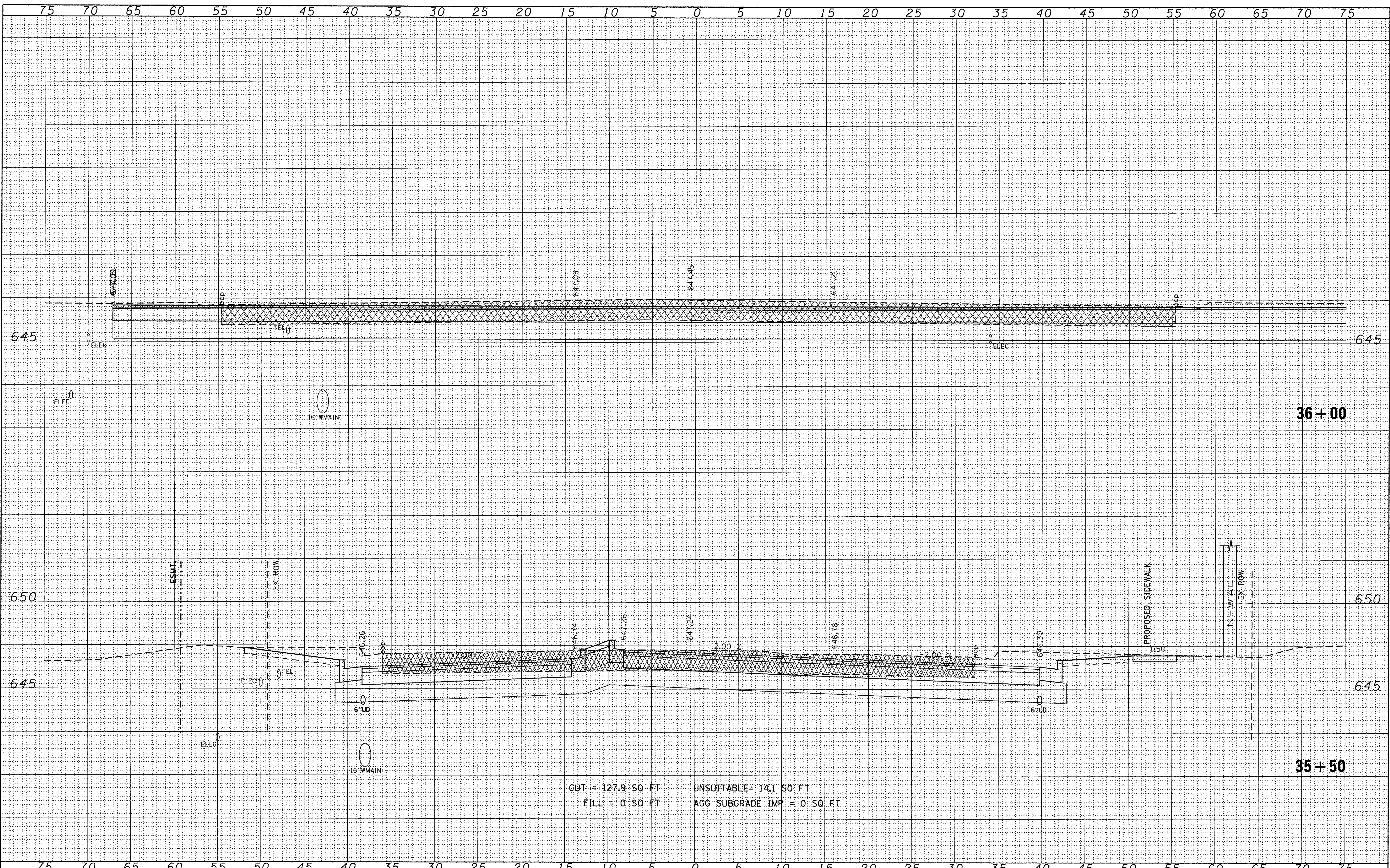
SCALE: 1"=5'H; 1"=2.5'V SHEET NO. 8 OF 21 SHEETS STA. 34+50 TO STA. 35+00

F.A.U. RTE.	SECTION	COUNTY	TOTAL SHEETS	SHEET NO.
1644	12-00181-01-FP	WILL	179	166
CONTRACT NO. 61A30			ILLINOIS FED. AID PROJECT	

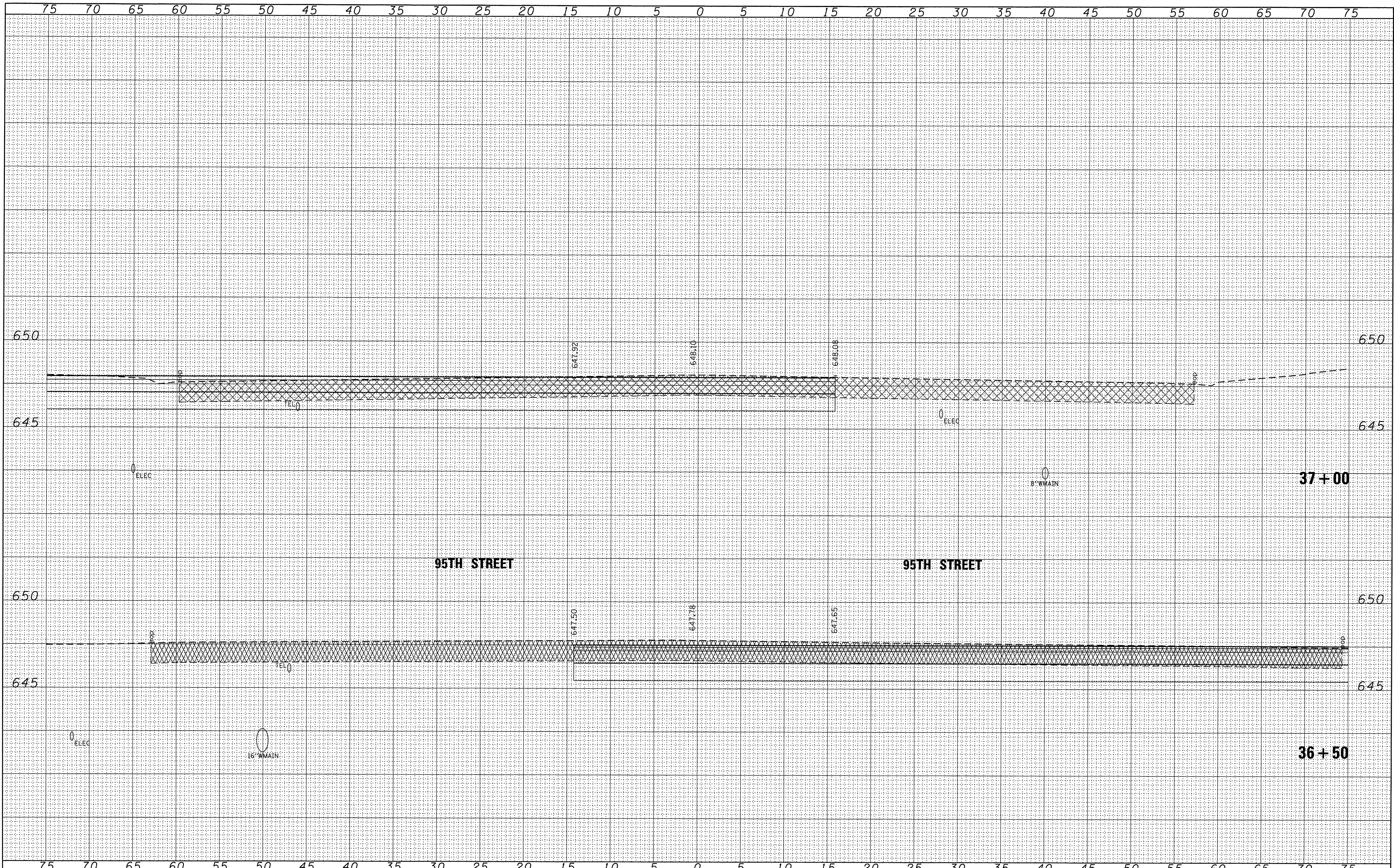
X:\sc_3450_Plainfield-Naperville.Rdw 12/12/2006 9:05:59 AM

FINAL SURVEY	BY	DATE
SURVEYED		
PROF. PLOTTED		
NOTE BOOK		
TEMPLATE		
AREAS		
CHECKED		
NO.		

ORIGINAL SURVEY	BY	DATE
SURVEYED		
PROF. PLOTTED		
NOTE BOOK		
TEMPLATE		
AREAS		
CHECKED		
NO.		



FILE NAME =	USER NAME = James_push	DESIGNED - J.A.L.	REVISED -	STATE OF ILLINOIS DEPARTMENT OF TRANSPORTATION	CROSS SECTIONS PLAINFIELD-NAPERVILLE ROAD	F.A.U. RTE. 1644	SECTION 12-00181-01-FP	COUNTY WILL	TOTAL SHEETS 179	SHEET NO. 167	
#FILE#		DRAWN - M.R.F.	REVISED -			CONTRACT NO. 61A30					
		CHECKED - J.R.P.	REVISED -			ILLINOIS FED. AID PROJECT					
		DATE - 01/20/2016	REVISED -			SCALE: 1"=5'H; 1"=2.5'V SHEET NO. 9 OF 21 SHEETS STA. 35+50 TO STA. 36+00					



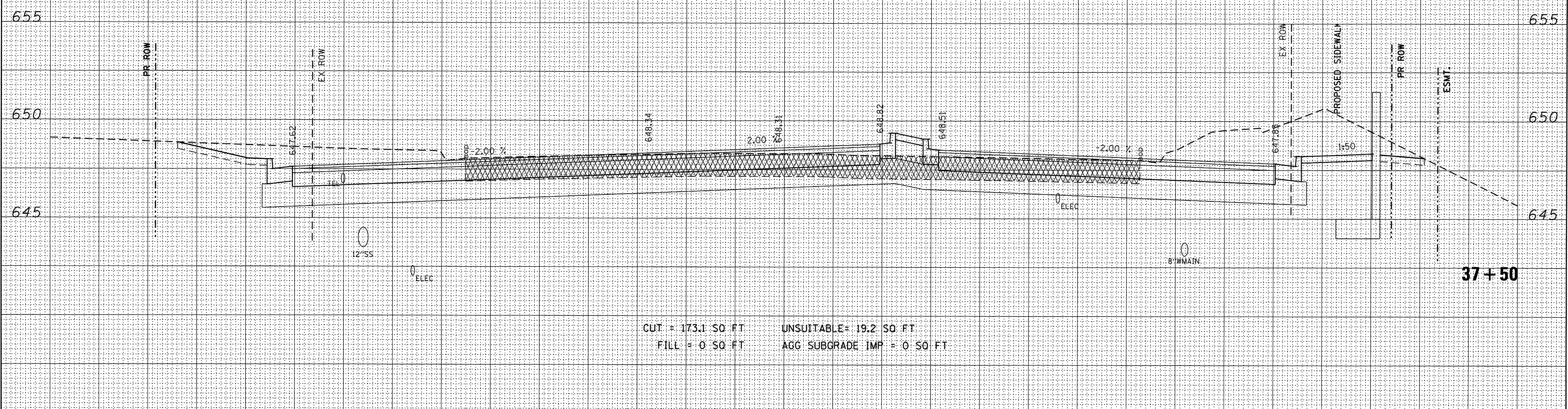
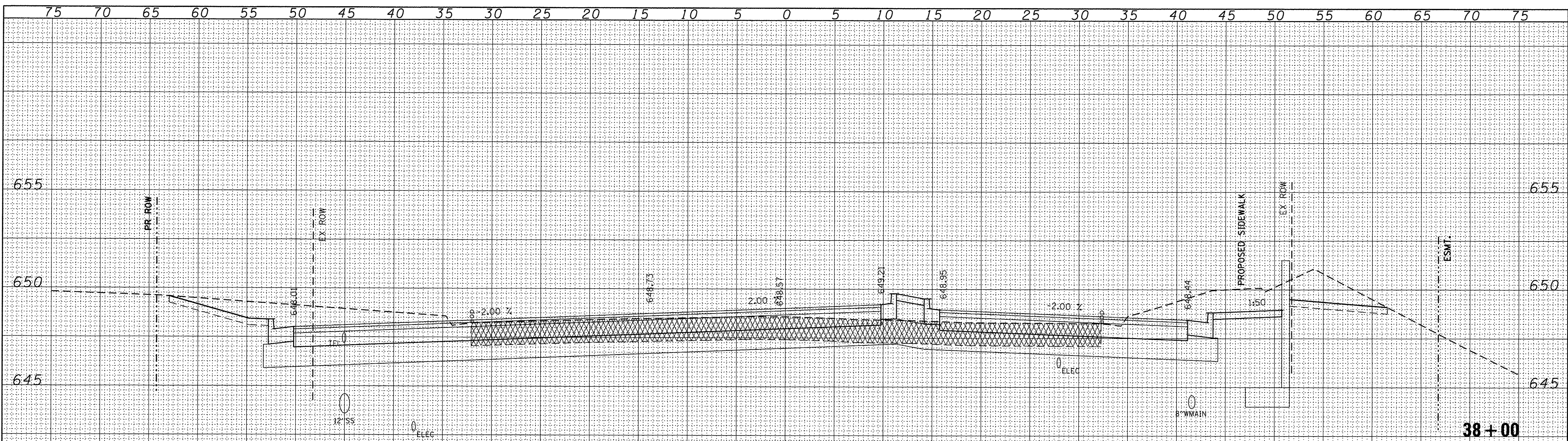
DATE	
BY	
SUPERVISED	
PLOTTED	
TEMPLATE	
AREAS	
CHECKED	
FINAL SURVEY	
NOTE BOOK	
NO.	

DATE	
BY	
SUPERVISED	
PLOTTED	
TEMPLATE	
AREAS	
CHECKED	
ORIGINAL SURVEY	
NOTE BOOK	
NO.	

FILE NAME =	USER NAME = james..push	DESIGNED - J.A.L.	REVISED -	F.A.U. RTE. 1644	SECTION 12-00181-01-FP	COUNTY WILL	TOTAL SHEETS 179	SHEET NO. 168
\$FILEL\$	PLOT SCALE = 5,0000 ' / 1"	DRAWN - M.R.F.	REVISED -	CROSS SECTIONS PLAINFIELD-NAPERVILLE ROAD		CONTRACT NO. 61A30		
	PLOT DATE = 1/21/2016	CHECKED - J.R.P.	REVISED -	SCALE: 1"=5'H; 1"=2.5'V SHEET NO. 10 OF 21 SHEETS STA. 36+50 TO STA. 37+00		ILLINOIS FED. AID PROJECT		
		DATE - 01/20/2016	REVISED -					

FINAL SURVEY	BY	DATE
DESIGNED		
DRAWN		
CHECKED		
DATE		
NO.		

ORIGINAL SURVEY	BY	DATE
DESIGNED		
DRAWN		
CHECKED		
DATE		
NO.		



FILE NAME =
 #FILE#

USER NAME = James_push
 DESIGNED - J.A.L.
 DRAWN - M.R.F.
 CHECKED - J.R.P.
 DATE - 01/20/2016

REVISED -
 REVISED -
 REVISED -
 REVISED -

**STATE OF ILLINOIS
 DEPARTMENT OF TRANSPORTATION**

**CROSS SECTIONS
 PLAINFIELD-NAPERVILLE ROAD**

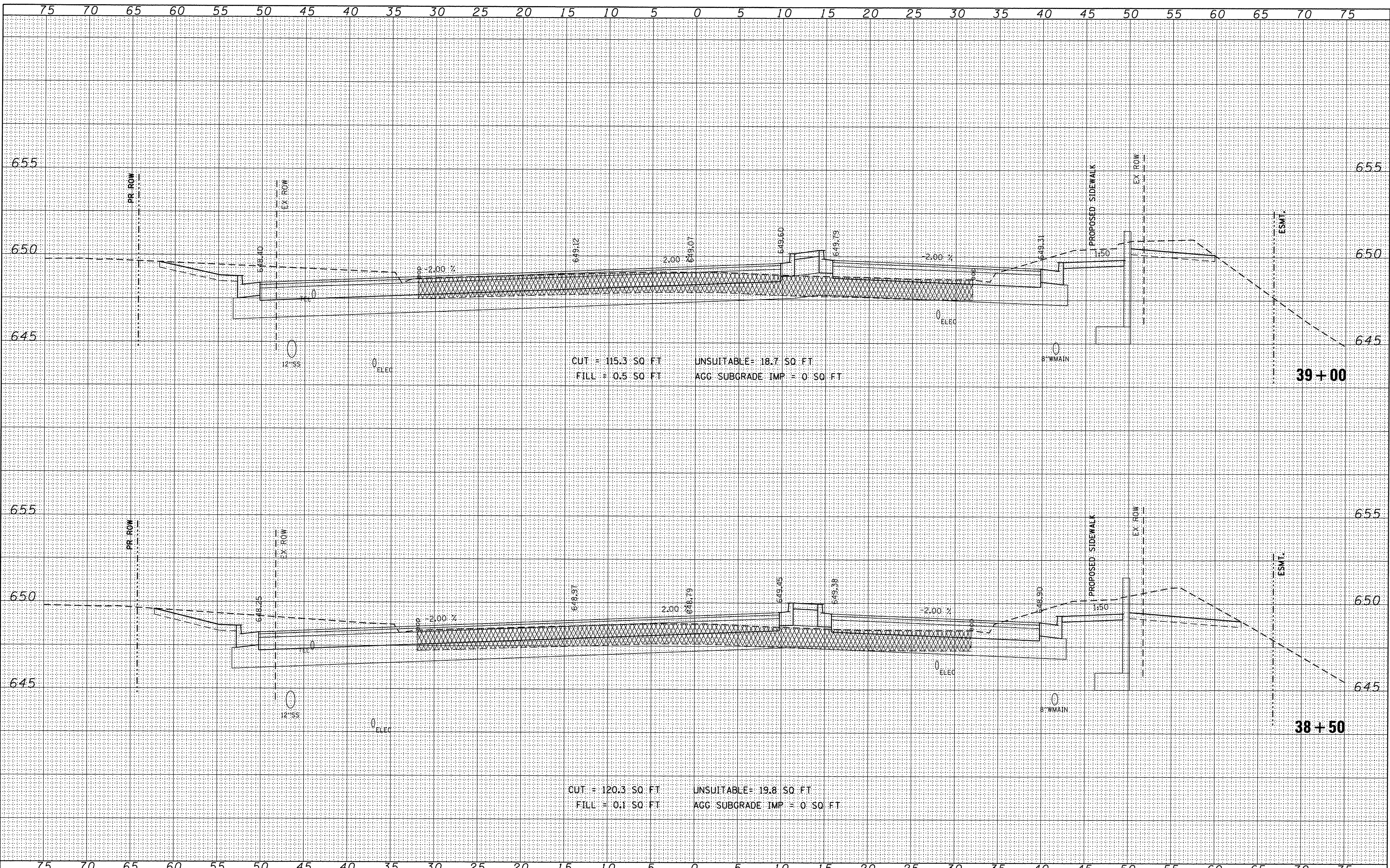
SCALE: 1"=5'H; 1"=2.5'V SHEET NO. 11 OF 21 SHEETS STA. 37+50 TO STA. 38+00

F.A.U. RTE.	SECTION	COUNTY	TOTAL SHEETS	SHEET NO.
1644	12-00181-01-FP	WILL	179	169
CONTRACT NO. 61A30			ILLINOIS FED. AID PROJECT	

X:\sc_dwg_Plainfield-Naperville.dwg 1/21/2016 8:20:51 AM

FINAL SURVEY
 SURVEYED BY
 DATE
 NOTE BOOK NO.
 TEMPLATE AREAS CHECKED

ORIGINAL SURVEY
 SURVEYED BY
 DATE
 NOTE BOOK NO.
 TEMPLATE AREAS CHECKED



CUT = 115.3 SQ FT
 FILL = 0.5 SQ FT
 UNSUITABLE = 18.7 SQ FT
 AGG. SUBGRADE IMP = 0 SQ FT

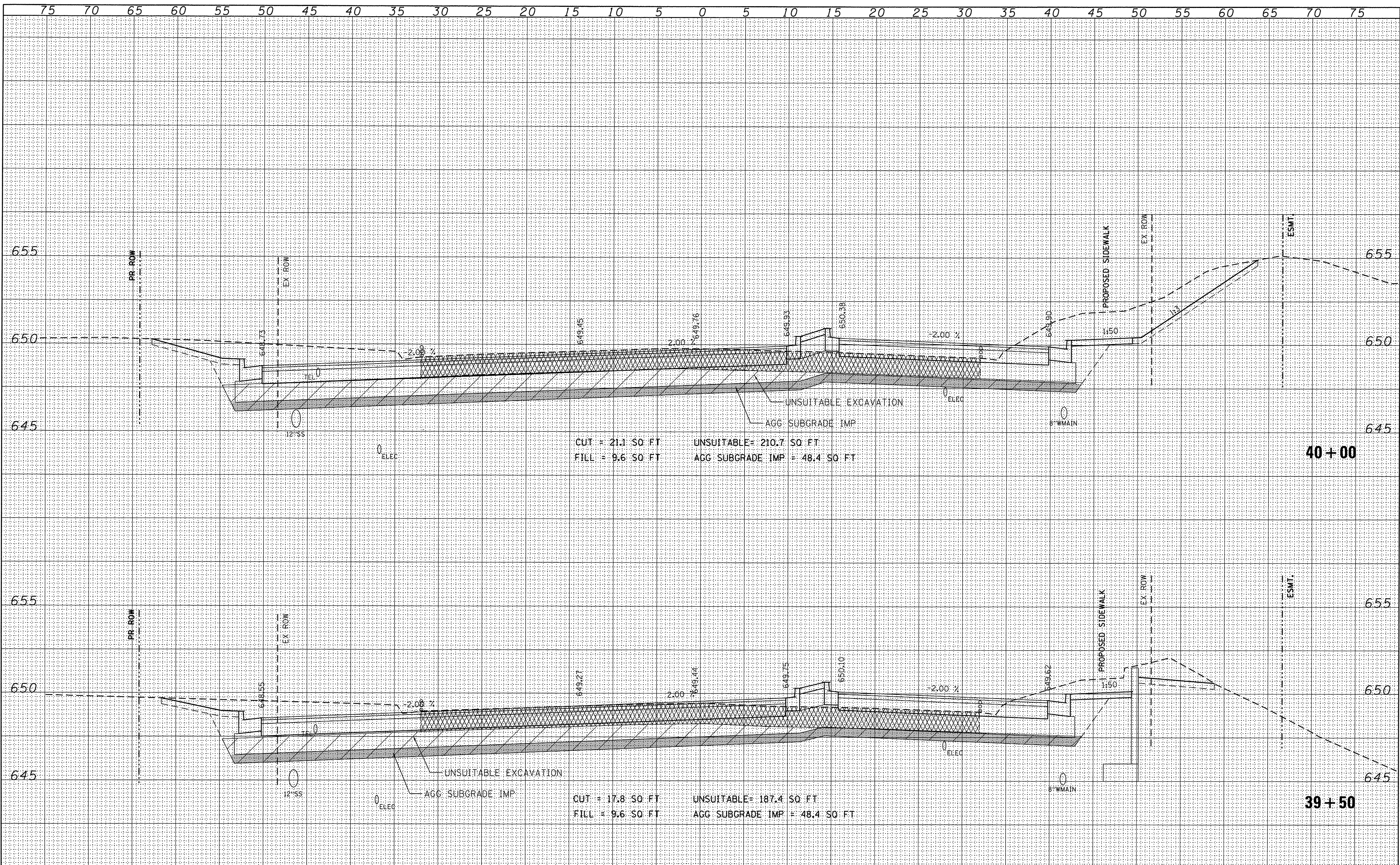
CUT = 120.3 SQ FT
 FILL = 0.1 SQ FT
 UNSUITABLE = 19.8 SQ FT
 AGG. SUBGRADE IMP = 0 SQ FT

FILE NAME =	USER NAME = james_push	DESIGNED - J.A.L.	REVISED -	F.A.U. RTE. 1644	SECTION 12-00181-01-FP	COUNTY WILL	TOTAL SHEETS 179	SHEET NO. 170
#FILE#		DRAWN - M.R.F.	REVISED -	CROSS SECTIONS PLAINFIELD-NAPERVILLE ROAD		CONTRACT NO. 61A30		
	PLOT SCALE = 5,0000' / in.	CHECKED - J.R.P.	REVISED -	SCALE: 1"=5'H; 1"=2.5'V	SHEET NO. 12 OF 21 SHEETS	STA. 38+50	TO STA. 39+00	[ILLINOIS] FED. AID PROJECT
	PLOT DATE = 1/21/2016	DATE - 01/20/2016	REVISED -					

X:\sc\Shen, Plainfield-Naperville\Aps 10102016\2016\ASB

FINAL SURVEY	BY	DATE
SURVEYED		
PLANNED		
TEMPLATE		
AREAS		
CHECKED		
NO.		

ORIGINAL SURVEY	BY	DATE
SURVEYED		
PLANNED		
TEMPLATE		
AREAS		
CHECKED		
NO.		

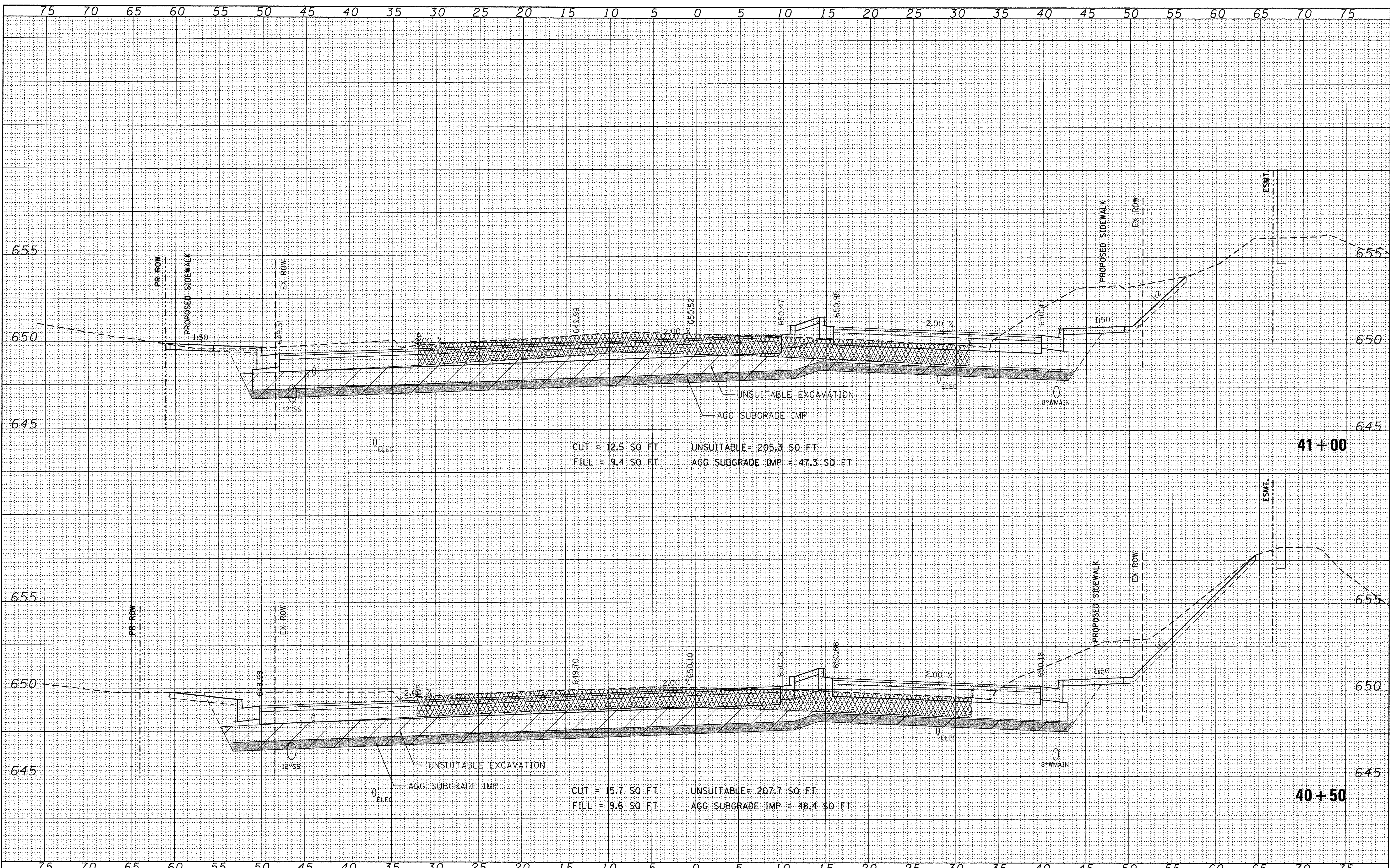


FILE NAME =	USER NAME = james_push	DESIGNED - J.A.L.	REVISED -	STATE OF ILLINOIS DEPARTMENT OF TRANSPORTATION	CROSS SECTIONS PLAINFIELD-NAPERVILLE ROAD	F.A.U. RTE. 1644	SECTION 12-00181-01-FP	COUNTY WILL	TOTAL SHEETS 179	SHEET NO. 171
\$FILEL*	PLLOT SCALE = 5,0000' / 1in.	CHECKED - J.R.P.	REVISED -			CONTRACT NO. 61A30				
	PLLOT DATE = 1/21/2016	DATE - 01/20/2016	REVISED -			ILLINOIS FED. AID PROJECT				
						SCALE: 1"=5'H; 1"=2.5'V	SHEET NO. 13 OF 21 SHEETS	STA. 39+50	TO STA. 40+00	

X:\a_c\shc_PlanfieldNaperville.dgn 1/21/2016 9:30:02 AM

FINAL SURVEY	DATE
SURVEYED	BY
NOTED	
TEMPLATE	
AREAS	
CHECKED	
NO.	

ORIGINAL SURVEY	DATE
SURVEYED	BY
NOTED	
TEMPLATE	
AREAS	
CHECKED	
NO.	



CUT = 12.5 SQ FT UNSUITABLE = 205.3 SQ FT
 FILL = 9.4 SQ FT AGG SUBGRADE IMP = 47.3 SQ FT

41+00

CUT = 15.7 SQ FT UNSUITABLE = 207.7 SQ FT
 FILL = 9.6 SQ FT AGG SUBGRADE IMP = 48.4 SQ FT

40+50

FILE NAME =	USER NAME = James_push	DESIGNED - J.A.L.	REVISED -	F.A.U. RTE.	SECTION	COUNTY	TOTAL SHEETS	SHEET NO.
#FILE#		DRAWN - M.R.F.	REVISED -	1644	12-00181-01-FP	WILL	179	172
	PLOT SCALE = 5.0000' / in.	CHECKED - J.R.P.	REVISED -	CONTRACT NO. 61A30				
	PLOT DATE = 1/21/2016	DATE - 01/20/2016	REVISED -	ILLINOIS FED. AID PROJECT				

**STATE OF ILLINOIS
DEPARTMENT OF TRANSPORTATION**

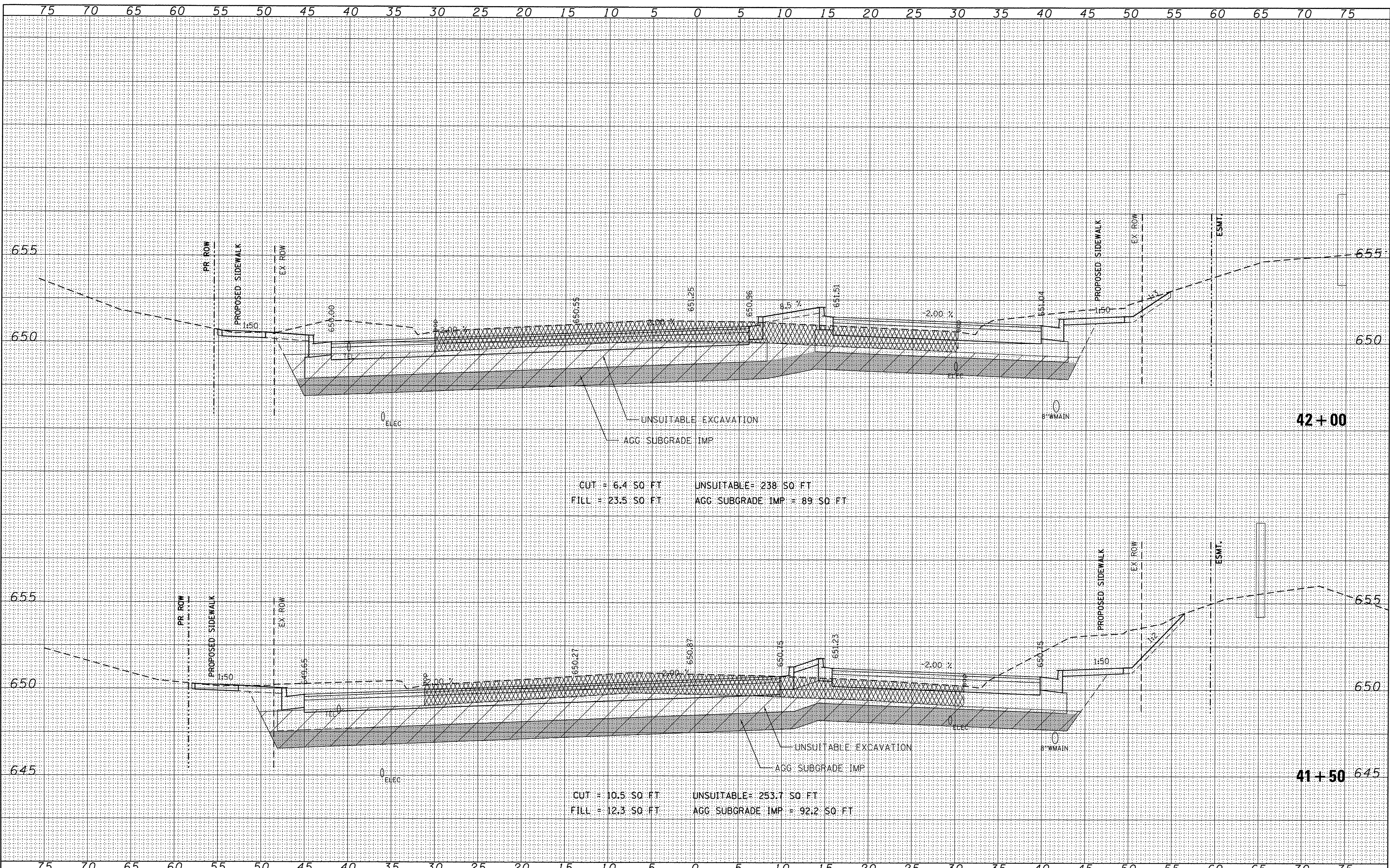
**CROSS SECTIONS
PLAINFIELD-NAPERVILLE ROAD**

SCALE: 1"=5'H; 1"=2.5'V SHEET NO. 14 OF 21 SHEETS STA. 40+50 TO STA. 41+00

X:\s\1644_PlanfieldNaperville.dgn 1/21/2016 4:30:03 AM

FINAL SURVEY	BY	DATE
PROPOSED		
TEMPLATE		
AREAS		
CHECKED		
NO.		

ORIGINAL SURVEY	BY	DATE
PROPOSED		
TEMPLATE		
AREAS		
CHECKED		
NO.		



CUT = 6.4 SO FT UNSUITABLE = 238 SO FT
 FILL = 23.5 SO FT AGG SUBGRADE IMP = 89 SO FT

CUT = 10.5 SO FT UNSUITABLE = 253.7 SO FT
 FILL = 12.3 SO FT AGG SUBGRADE IMP = 92.2 SO FT

FILE NAME =	USER NAME = James_push
#FILE#	

DESIGNED - J.A.L.	REVISED -
DRAWN - M.R.F.	REVISED -
CHECKED - J.R.P.	REVISED -
DATE - 01/20/2016	REVISED -

DESIGNED - J.A.L.	REVISED -
DRAWN - M.R.F.	REVISED -
CHECKED - J.R.P.	REVISED -
DATE - 01/20/2016	REVISED -

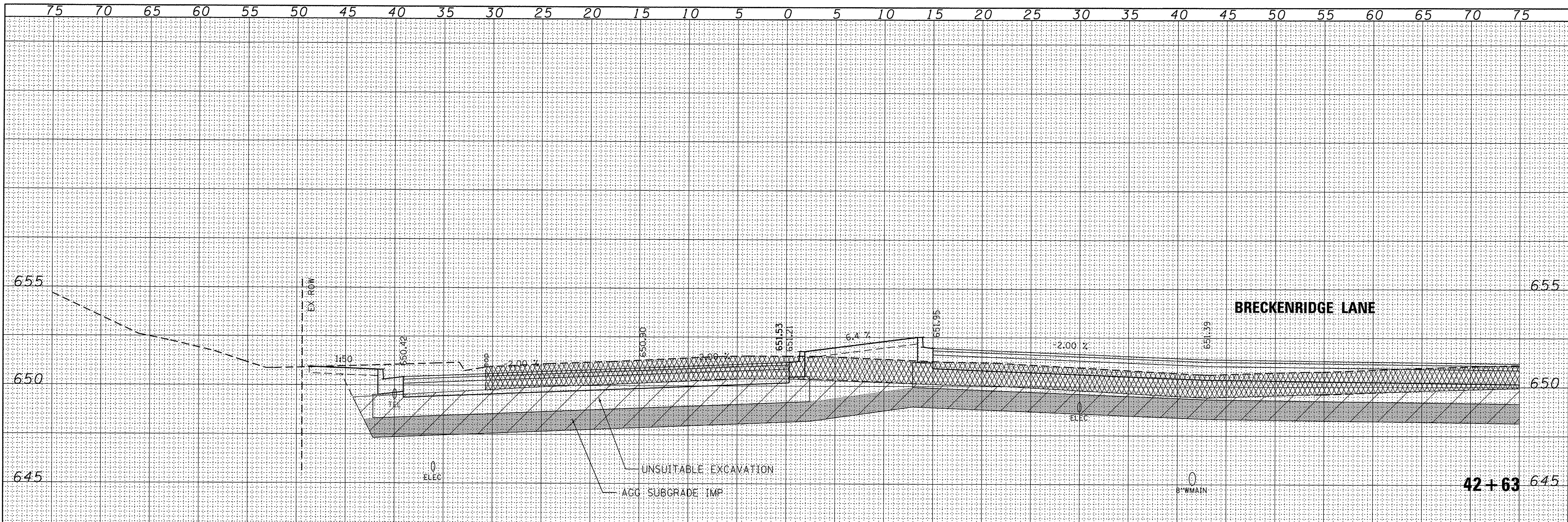
**STATE OF ILLINOIS
DEPARTMENT OF TRANSPORTATION**

**CROSS SECTIONS
PLAINFIELD-NAPERVILLE ROAD**

SCALE: 1"=5'H; 1"=2.5'V SHEET NO. 15 OF 21 SHEETS STA. 41+50 TO STA. 42+00

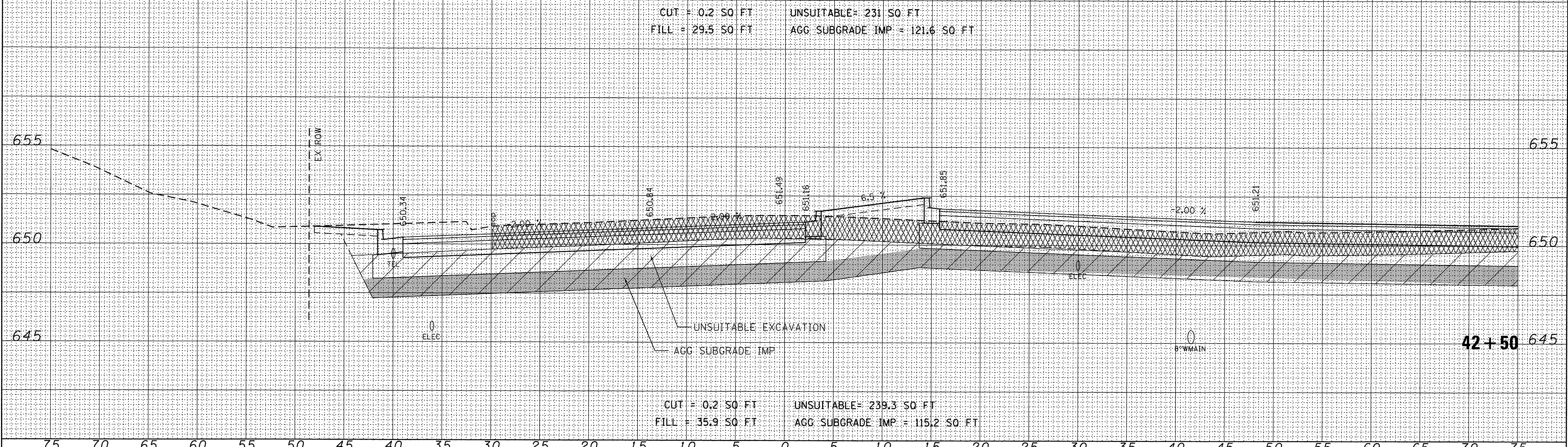
F.A.U. RTE.	SECTION	COUNTY	TOTAL SHEETS	SHEET NO.
1644	12-00181-01-FP	WILL	179	173
CONTRACT NO. 61A30			ILLINOIS FED. AID PROJECT	

DATE	
BY	
SURVEYED	
PLOTTED	
NOTE BOOK	
AREAS CHECKED	
NO.	



CUT = 0.2 SO FT UNSUITABLE = 231 SO FT
 FILL = 29.5 SO FT AGG SUBGRADE IMP = 121.6 SO FT

DATE	
BY	
SURVEYED	
PLOTTED	
NOTE BOOK	
AREAS CHECKED	
NO.	



CUT = 0.2 SO FT UNSUITABLE = 239.3 SO FT
 FILL = 35.9 SO FT AGG SUBGRADE IMP = 115.2 SO FT

FILE NAME =	
#FILE#	

USER NAME = james_push	DESIGNED - J.A.L.	REVISED -
	DRAWN - M.R.F.	REVISED -
PLOT SCALE = 5,0000' / in.	CHECKED - J.R.P.	REVISED -
PLOT DATE = 1/21/2016	DATE - 01/20/2016	REVISED -

**STATE OF ILLINOIS
DEPARTMENT OF TRANSPORTATION**

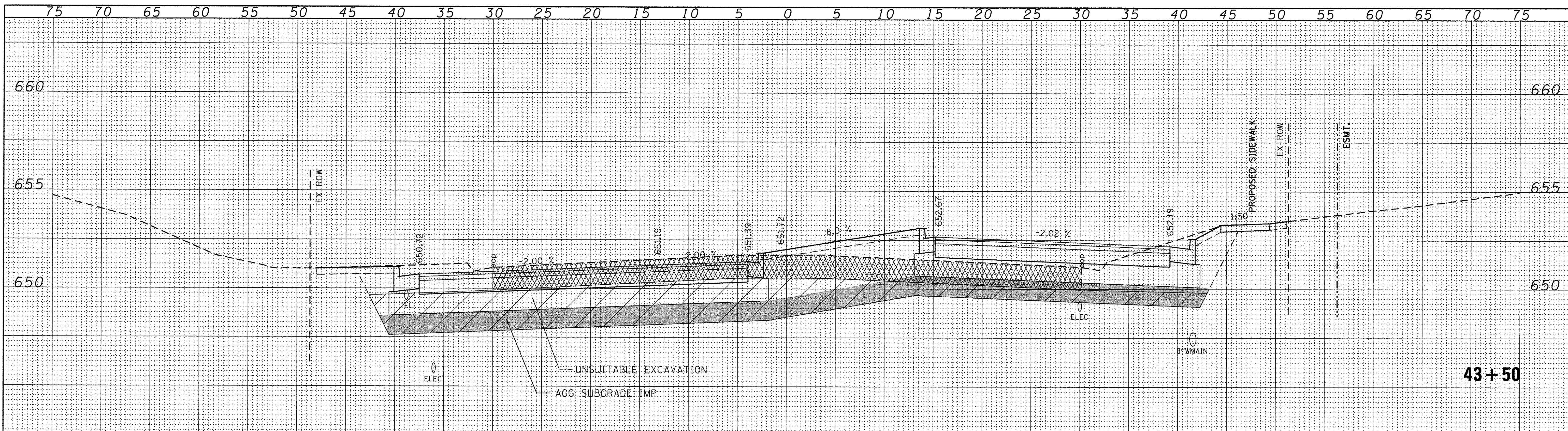
**CROSS SECTIONS
PLAINFIELD-NAPERVILLE ROAD**

SCALE: 1"=5'H; 1"=2.5'V SHEET NO. 16 OF 21 SHEETS STA. 42+50 TO STA. 42+63

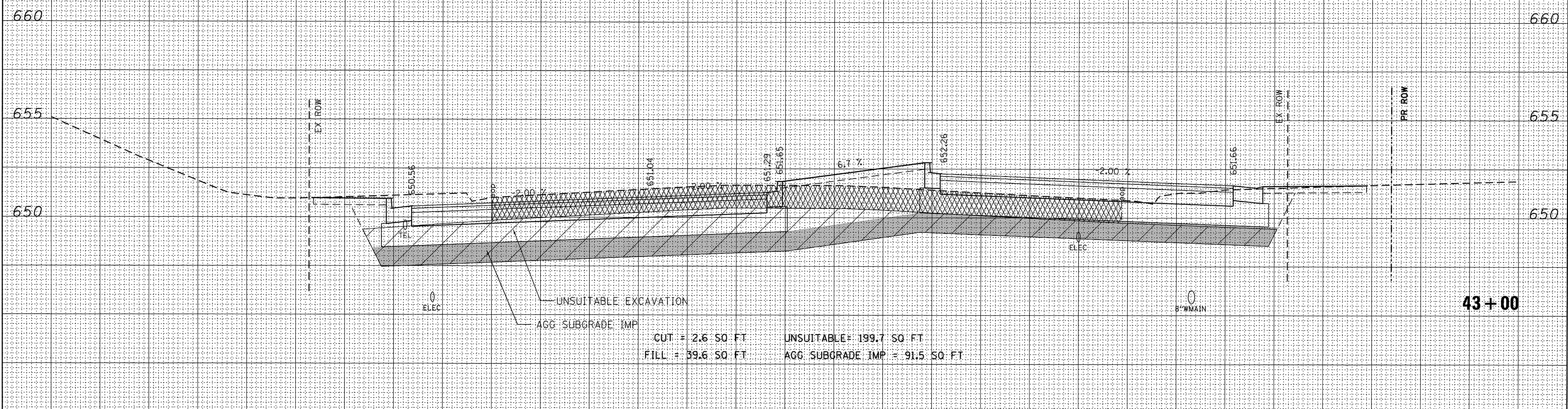
F.A.U. RTE.	SECTION	COUNTY	TOTAL SHEETS	SHEET NO.
1644	12-00181-01-FP	WILL	179	174
CONTRACT NO. 61A30				
ILLINOIS FED. AID PROJECT				

FINAL SURVEY	BY	DATE
SURVEYED		
PLOTTED		
DATE		
NOTE BOOK		
NO.		
AREAS CHECKED		

ORIGINAL SURVEY	BY	DATE
SURVEYED		
PLOTTED		
DATE		
NOTE BOOK		
NO.		
AREAS CHECKED		



CUT = 1 SQ. FT
 FILL = 44.2 SQ. FT
 UNSUITABLE = 179.5 SQ. FT
 AGG. SUBGRADE IMP. = 83.9 SQ. FT



CUT = 2.6 SQ. FT
 FILL = 39.6 SQ. FT
 UNSUITABLE = 199.7 SQ. FT
 AGG. SUBGRADE IMP. = 91.5 SQ. FT

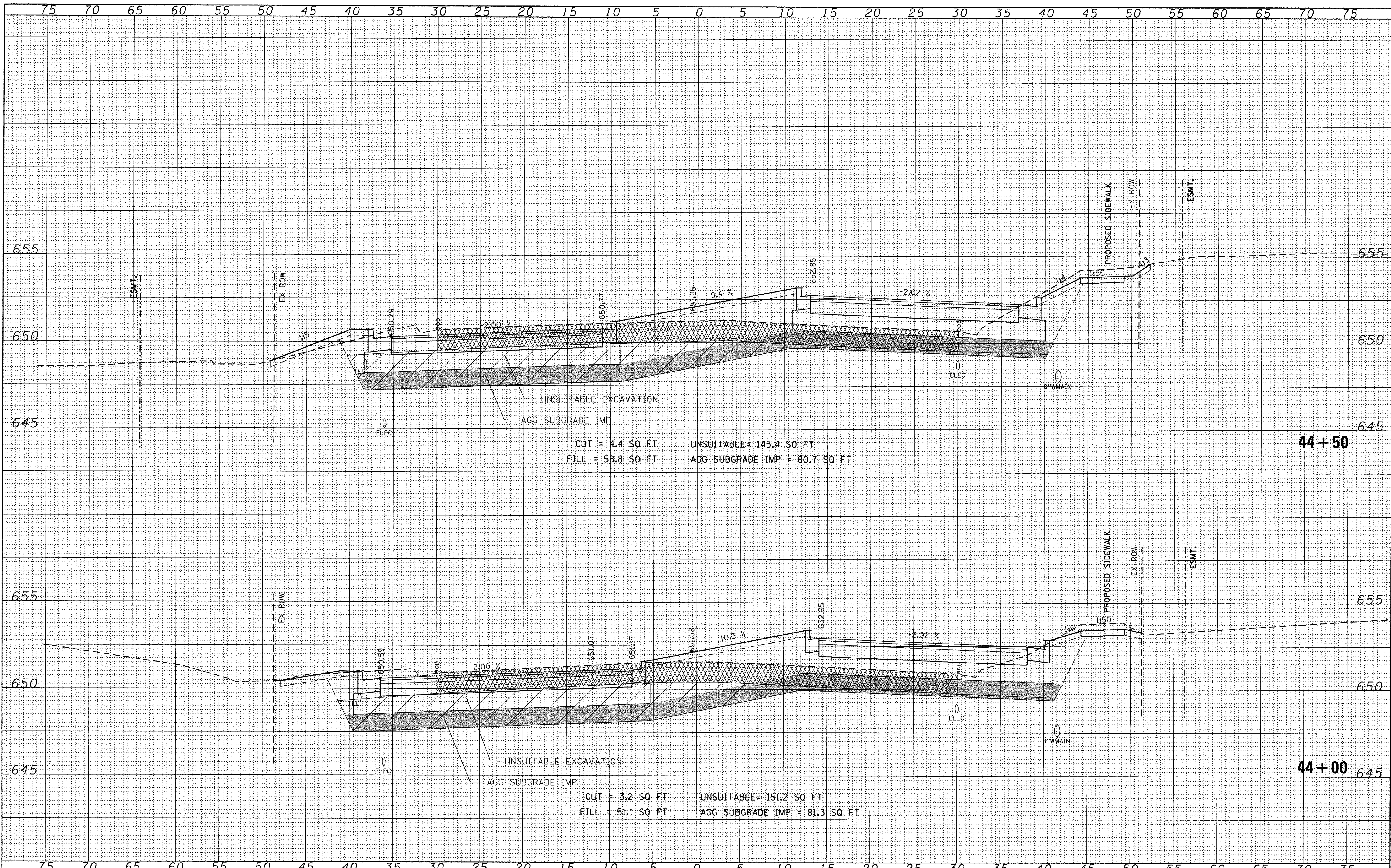
FILE NAME =	USER NAME = james_push	DESIGNED - J.A.L.	REVISED -	F.A.U. RTE. 1644	SECTION 12-00181-01-FP	COUNTY WILL	TOTAL SHEETS 179	SHEET NO. 175
#FILE#	PLLOT SCALE = 5.0000' / 1"	DRAWN - M.R.F.	REVISED -	CROSS SECTIONS PLAINFIELD-NAPERVILLE ROAD		CONTRACT NO. 61A30		
	PLLOT DATE = 1/21/2016	CHECKED - J.R.P.	REVISED -	SCALE: 1"=5'H; 1"=2.5'V		SHEET NO. 17 OF 21 SHEETS		ILLINOIS FED. AID PROJECT
		DATE - 01/20/2016	REVISED -	STA. 43+00 TO STA. 43+50				

STATE OF ILLINOIS
 DEPARTMENT OF TRANSPORTATION

X:\net_plainfield\pgraph\figs\1212066 6 2016.dwg

FINAL SURVEY	BY	DATE
SURVEYED		
PLOTTED		
TEMPLATE		
AREAS		
CHECKED		
NO.		

ORIGINAL SURVEY	BY	DATE
SURVEYED		
PLOTTED		
TEMPLATE		
AREAS		
CHECKED		
NO.		



CUT = 4.4 SQ FT UNSUITABLE = 145.4 SQ FT
 FILL = 58.8 SQ FT AGG SUBGRADE IMP = 80.7 SQ FT

CUT = 3.2 SQ FT UNSUITABLE = 151.2 SQ FT
 FILL = 51.1 SQ FT AGG SUBGRADE IMP = 81.3 SQ FT

FILE NAME =
 #FILE#

USER NAME = james.push
 DESIGNED - J.A.L.
 DRAWN - M.R.F.
 CHECKED - J.R.P.
 DATE - 01/20/2016

REVISED -
 REVISED -
 REVISED -
 REVISED -

STATE OF ILLINOIS
DEPARTMENT OF TRANSPORTATION

CROSS SECTIONS
PLAINFIELD-NAPERVILLE ROAD

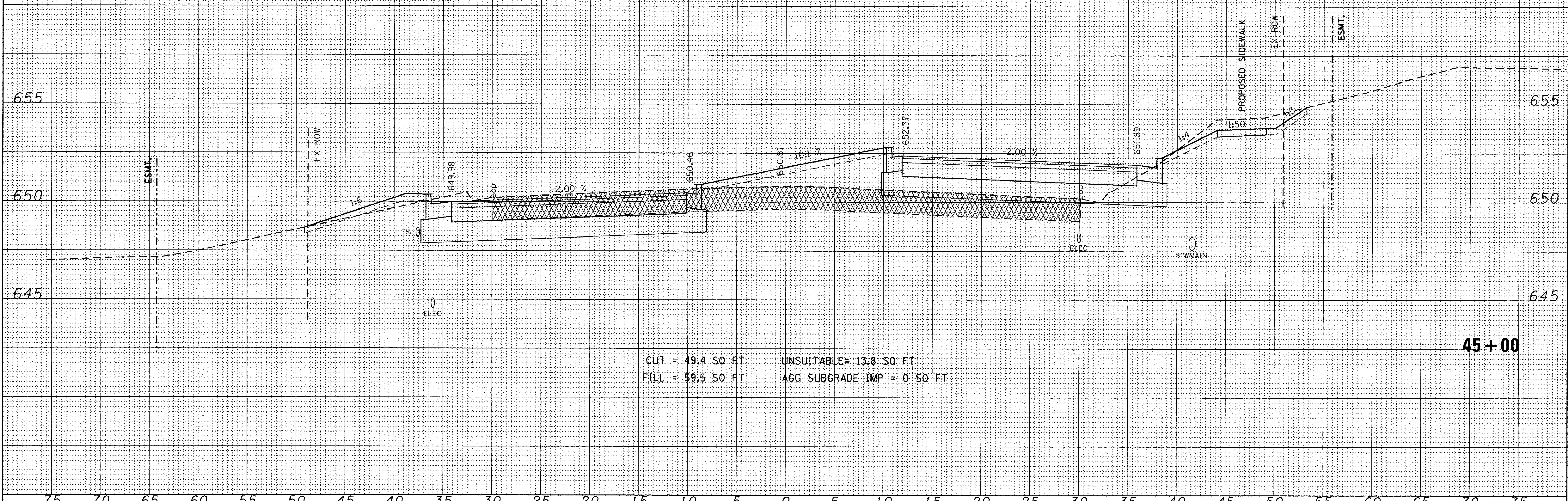
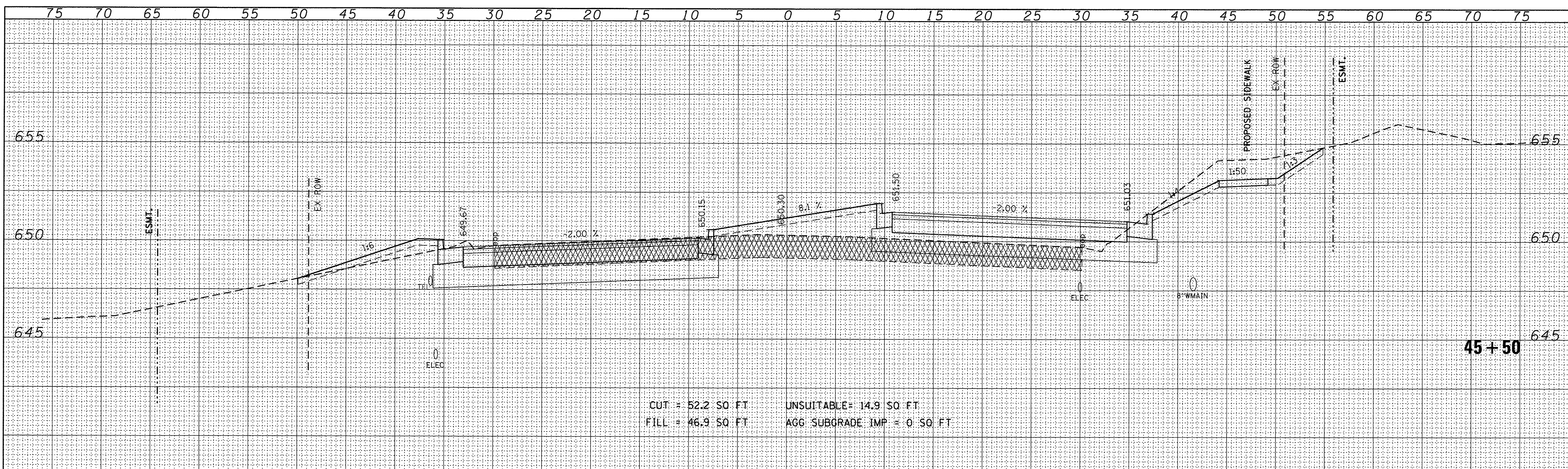
SCALE: 1"=5'H; 1"=2.5'V SHEET NO. 18 OF 21 SHEETS STA. 44+00 TO STA. 44+50

F.A.U. RTE.	SECTION	COUNTY	TOTAL SHEETS	SHEET NO.
1644	12-00181-01-FP	WILL	179	176
CONTRACT NO. 61A30			ILLINOIS FED. AID PROJECT	

X:\sc_r\sc_r\Plainfield\Project\Aids\1210181-01-FP.dwg

BY _____ DATE _____
 SURVEYED _____
 PLOTTED _____
 FINAL SURVEY _____
 NOTE BOOK _____
 NO. _____

BY _____ DATE _____
 SURVEYED _____
 PLOTTED _____
 ORIGINAL SURVEY _____
 NOTE BOOK _____
 NO. _____

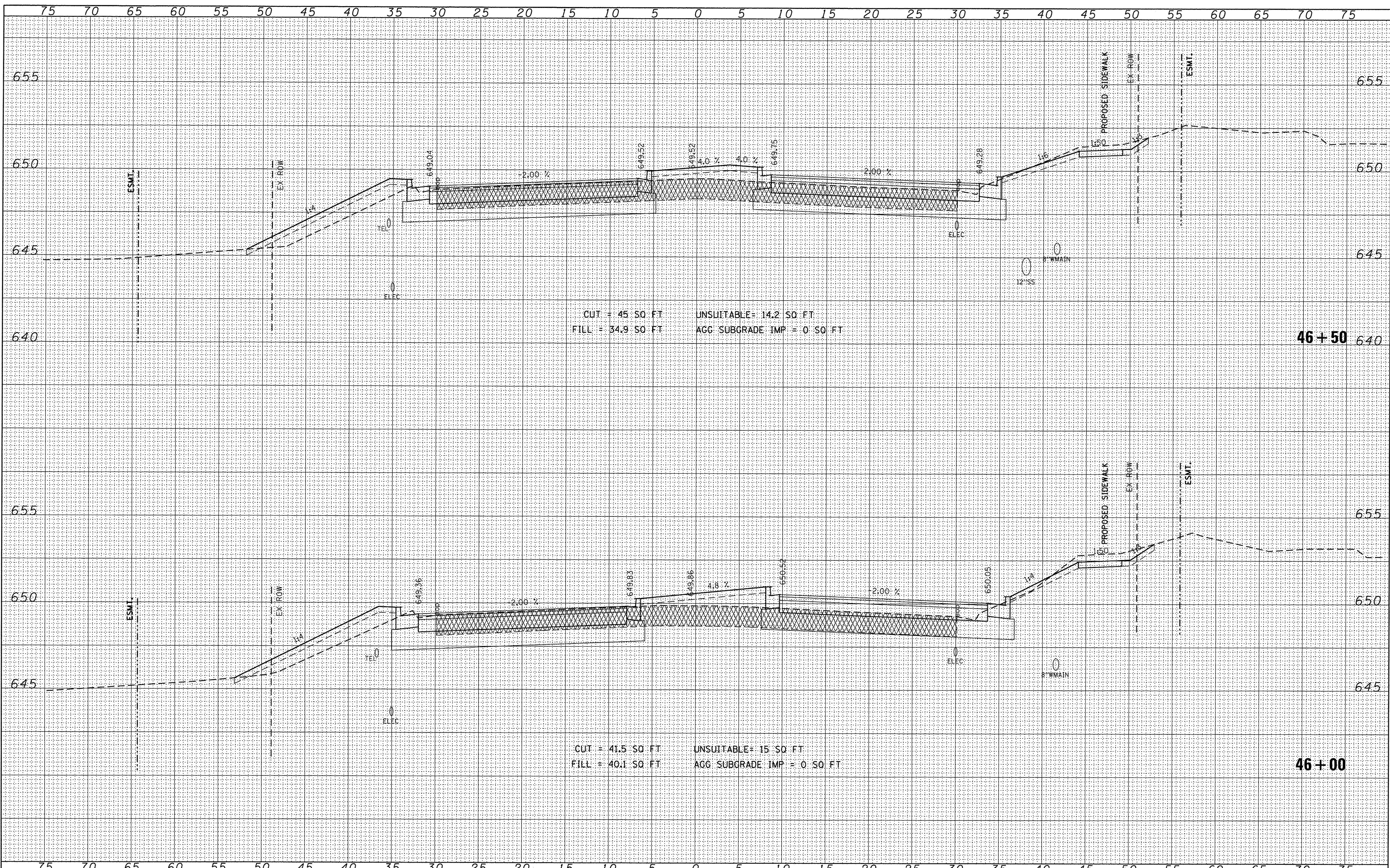


FILE NAME =	USER NAME = james.push	DESIGNED - J.A.L.	REVISED -	STATE OF ILLINOIS DEPARTMENT OF TRANSPORTATION	CROSS SECTIONS PLAINFIELD-NAPERVILLE ROAD		F.A.U. RTE. 1644	SECTION 12-00181-01-FP	COUNTY WILL	TOTAL SHEETS 179	SHEET NO. 177	
#FILEL#	PLOT SCALE = 5.0000' / 1"	DRAWN - M.R.F.	REVISED -		SCALE: 1"=5'H; 1"=2.5'V	SHEET NO. 19 OF 21 SHEETS	STA. 45+00	TO STA. 45+50		CONTRACT NO. 61A30		
	PLOT DATE = 1/21/2016	CHECKED - J.R.P.	REVISED -		ILLINOIS FED. AID PROJECT							
		DATE - 01/20/2016	REVISED -									

X:\s1\stc_Planfield\Report\figs 1212016 8.20.05 AM

BY _____ DATE _____
 SURVEYED _____
 PLATTED _____
 TEMPLATE _____
 NOTE BOOK _____
 AREAS CHECKED _____
 NO. _____

BY _____ DATE _____
 SURVEYED _____
 PLATTED _____
 TEMPLATE _____
 NOTE BOOK _____
 AREAS CHECKED _____
 NO. _____



CUT = 45 SQ FT UNSUITABLE = 14.2 SQ FT
 FILL = 34.9 SQ FT AGG. SUBGRADE IMP = 0 SQ FT

CUT = 41.5 SQ FT UNSUITABLE = 15 SQ FT
 FILL = 40.1 SQ FT AGG. SUBGRADE IMP = 0 SQ FT

FILE NAME =
 #FILE#

USER NAME = James_push
 DESIGNED - J.A.L.
 DRAWN - M.R.F.
 CHECKED - J.R.P.
 DATE - 01/20/2016

REVISED -
 REVISED -
 REVISED -
 REVISED -

**STATE OF ILLINOIS
 DEPARTMENT OF TRANSPORTATION**

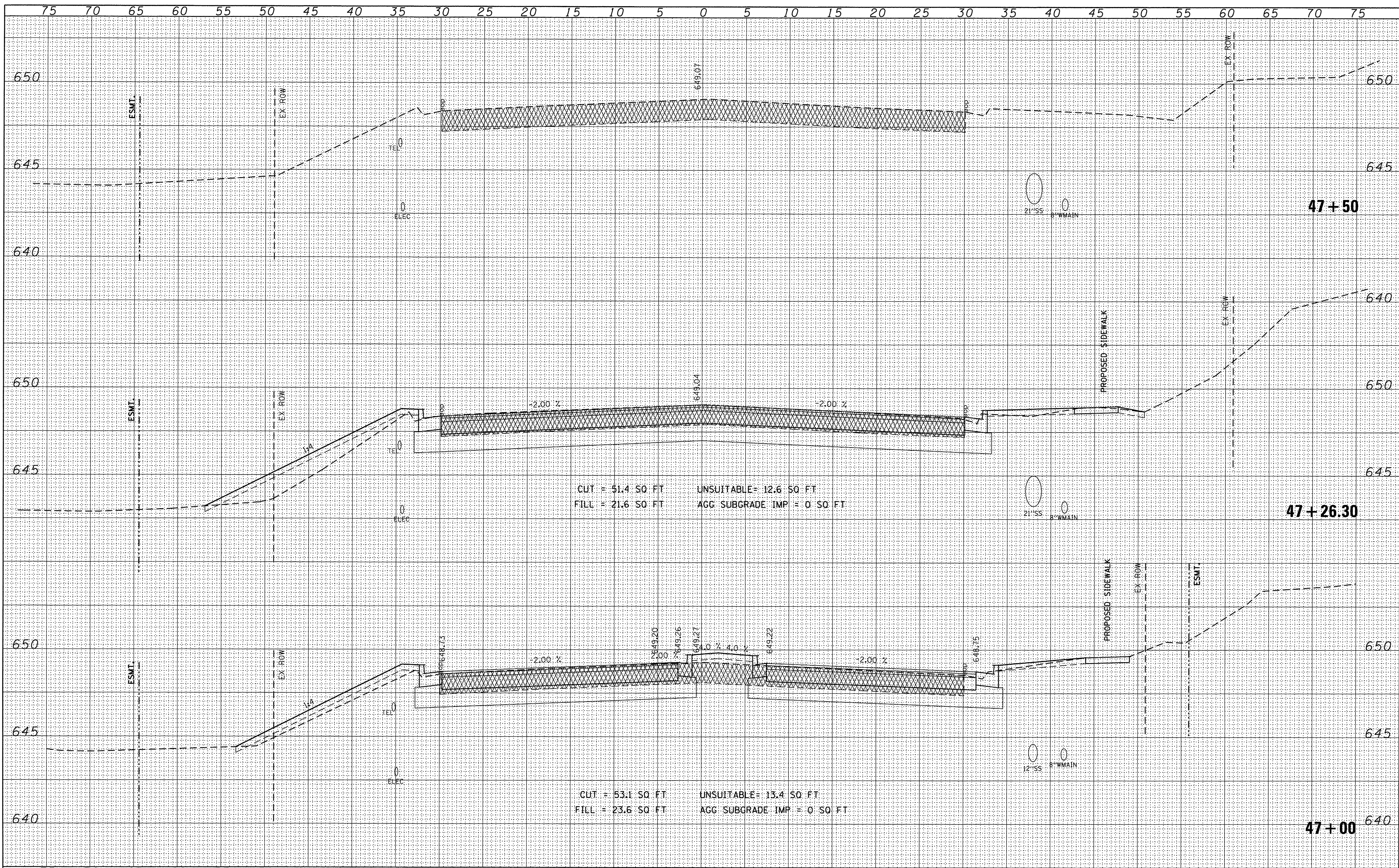
**CROSS SECTIONS
 PLAINFIELD-NAPERVILLE ROAD**
 SCALE: 1"=5'H; 1"=2.5'V SHEET NO. 20 OF 21 SHEETS STA. 46+00 TO STA. 46+50

F.A.U. RTE.	SECTION	COUNTY	TOTAL SHEETS	SHEET NO.
1644	12-00181-01-FP	WILL	179	178
			CONTRACT NO. 61A30	
ILLINOIS FED. AID PROJECT				

X:\sct\linc\p1644\0181\01-fp\12-00181-01-178.dwg

BY _____ DATE _____
 SURVEYED _____
 PLOTTED _____
 NOTE BOOK _____
 AREAS CHECKED _____

BY _____ DATE _____
 ORIGINAL SURVEY _____
 PLOTTED _____
 NOTE BOOK _____
 AREAS CHECKED _____



CUT = 51.4 SQ FT UNSUITABLE = 12.6 SQ FT
 FILL = 21.6 SQ FT AGG SUBGRADE IMP = 0 SQ FT

CUT = 53.1 SQ FT UNSUITABLE = 13.4 SQ FT
 FILL = 23.6 SQ FT AGG SUBGRADE IMP = 0 SQ FT

FILE NAME =	USER NAME = james_push	DESIGNED - J.A.L.	REVISED -	STATE OF ILLINOIS DEPARTMENT OF TRANSPORTATION	CROSS SECTIONS PLAINFIELD-NAPERVILLE ROAD		F.A.U. RTE. 1644	SECTION 12-00181-01-FP	COUNTY WILL	TOTAL SHEETS 179	SHEET NO. 179
#FILEL\$	PLOT SCALE = 5.0000' / 1\"/>										
	PLOT DATE = 1/21/2016	CHECKED - J.R.P.	REVISED -		SCALE: 1\"/>						
	DATE - 01/20/2016	REVIS	REVISED -		SHEET NO. 21 OF 21 SHEETS	STA. 47+00 TO STA. 47+50	CONTRACT NO. 61A30		ILLINOIS FED. AID PROJECT		