

STATE OF ILLINOIS  
DEPARTMENT OF TRANSPORTATION

F.A. RTE.	SECTION	COUNTY	TOTAL SHEETS	SHEET NO.
*	D7 WEED SPRAYING 2023-1	**	9	1
	ILLINOIS		CONTRACT NO. 74B70	

\* FAI 72 & FAP 322  
\*\* MACON & SHELBY

D-97-014-23


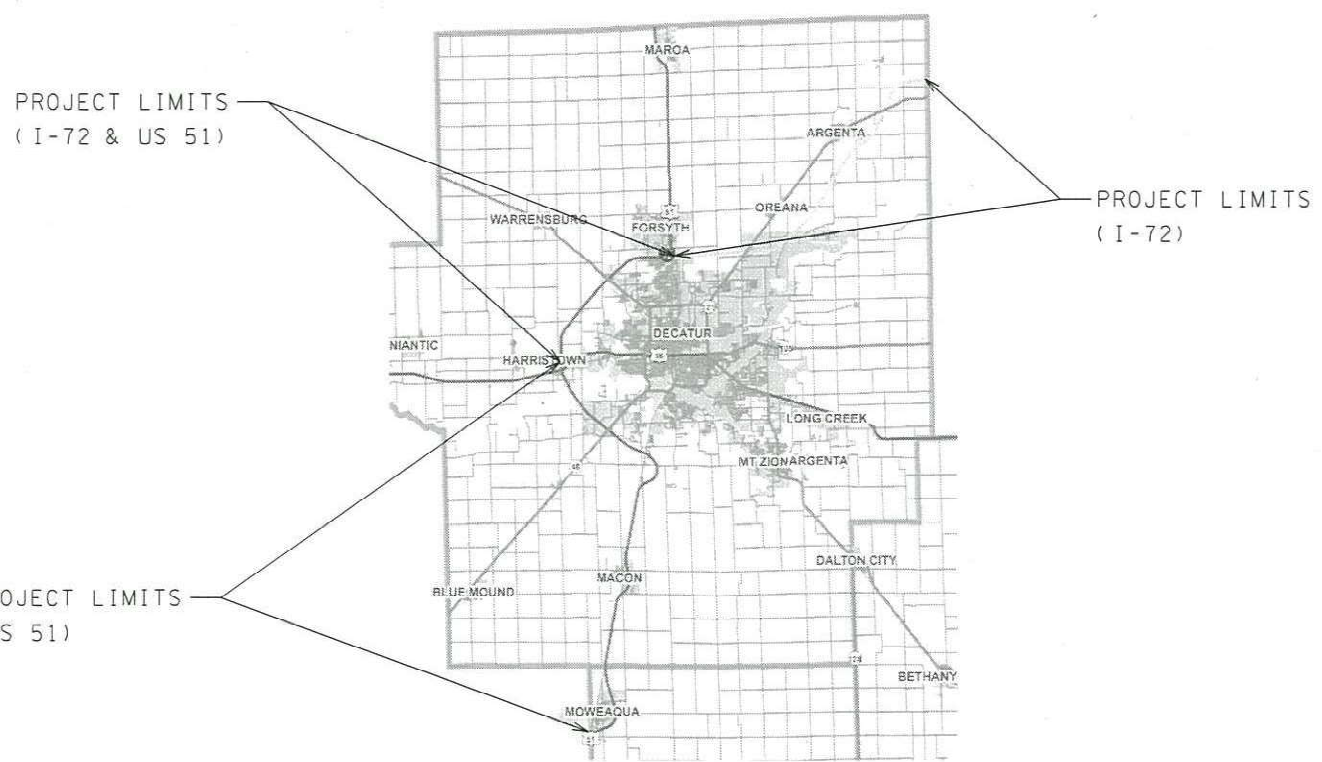
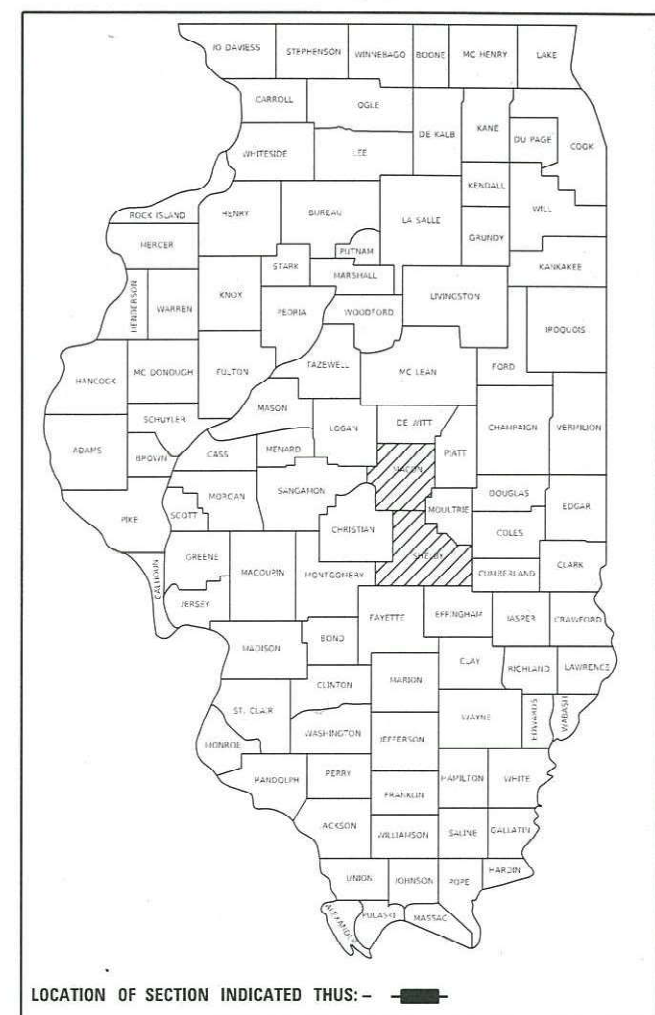
FOR INDEX OF SHEETS, SEE SHEET NO. 2  
AADT: 8,991 (2019)

PROPOSED  
HIGHWAY PLANS

FAI 72 & FAP 322 (I-72 & US 51)  
D7 WEED SPRAYING 2023-1

WEED CONTROL  
MACON & SHELBY COUNTIES

C-97-014-23



FULL SIZE PLANS HAVE BEEN PREPARED USING STANDARD ENGINEERING SCALES. REDUCED SIZED PLANS WILL NOT CONFORM TO STANDARD SCALES. IN MAKING MEASUREMENTS ON REDUCED PLANS, THE ABOVE SCALES MAY BE USED.

J.U.L.I.E.  
JOINT UTILITY LOCATION INFORMATION FOR EXCAVATORS  
1-800-892-0123  
OR 811

PROJECT ENGINEER: DEBRA G. BARRETT  
PROJECT MANAGER: DEBRA G. BARRETT

GROSS LENGTH = 191,294.4 FT. = 36.23 MILES  
NET LENGTH = 191,294.4 FT. = 36.23 MILES

CONTRACT NO. 74B70

STATE OF ILLINOIS  
DEPARTMENT OF TRANSPORTATION

SUBMITTED October 19, 2022  
*Jeffrey P. Myerles*  
REGIONAL ENGINEER

December 9, 2022  
*Steph M. Smith*  
ENGINEER OF DESIGN AND ENVIRONMENT

December 9, 2022  
*Steph M. Smith*  
DIRECTOR OF HIGHWAYS PROJECT IMPLEMENTATION

PRINTED BY THE AUTHORITY  
OF THE STATE OF ILLINOIS

INDEX OF SHEETS

<u>SHEET NO.</u>	<u>ITEM</u>
1	COVER SHEET
2	INDEX OF SHEETS, LIST OF STANDARDS & SPRAY LIMITS
3	SUMMARY OF QUANTITIES
4-8	LOCATION MAPS
9	NO SPRAY AREAS

THE FOLLOWING STANDARDS ARE A PART OF THESE PLANS AND ARE INCLUDED FOLLOWING THE LAST NUMBERED SHEET OF THE PLANS.

<u>STD. NO.</u>	<u>DESCRIPTION</u>
000001-08	STANDARD SYMBOLS, ABBREVIATIONS, AND PATTERNS
001006	DECIMAL OF AN INCH AND OF A FOOT
701101-05	OFF-ROAD OPERATIONS, MULTILANE, 15' TO 24" FROM PAVEMENT EDGE
701106-02	OFF-ROAD OPERATIONS, MULTILANE, MORE THAN 15' AWAY
701426-09	LANE CLOSURE, MULTILANE, INTERMITTENT OR MOVING OPERATIONS, FOR SPEEDS >= 45 MPH
701901-08	TRAFFIC CONTROL DEVICES

SPRAY LIMITS

<u>ROUTE</u>	<u>COUNTY</u>	<u>MILE POST</u>	<u>DESCRIPTION</u>	<u>MILES</u>
US 51	SHELBY	0.00 TO 3.76	CHRISTIAN/SHELBY CO. LINE TO SHELBY/MACON CO. LINE	3.76
US 51	MACON	15.95 TO 0.00	SHELBY/MACON CO. LINE TO I-72/US 51 INTERCHANGE	12.69
I-72	MACON	9.43 TO 31.56	I-72/US 51 TO MACON/PIATT CO. LINE	19.78

NOTES:

WEED SPRAY SHALL BE APPLIED ON AREAS ALONG US 51 AS DIRECTED BY THE ROADSIDE MAINTENANCE TECHNICIAN. IT IS THE INTENT TO USE THE ENTIRE QUANTITY WITHIN THE MILEPOSTS SHOWN.

APPLICATION SHALL BE IN THE MEDIAN AND FROM EDGE OF SHOULDER TO THE RIGHT-OF-WAY LINE.

THE RURAL/URBAN SPLITS FOR THIS CONTRACT ARE AS FOLLOWS:

MILE MARKER 0.00 TO MILE MARKER 3.76 IS RURAL (SHELBY) - US 51  
 MILE MARKER 15.95 TO MILE MARKER 6.66 IS RURAL (MACON) - US 51 - NO SPRAY 9.17 TO 6.66  
 MILE MARKER 6.66 TO MILE MARKER 0.00 IS URBAN (MACON) - US 51 - NO SPRAY 6.66 TO 5.91

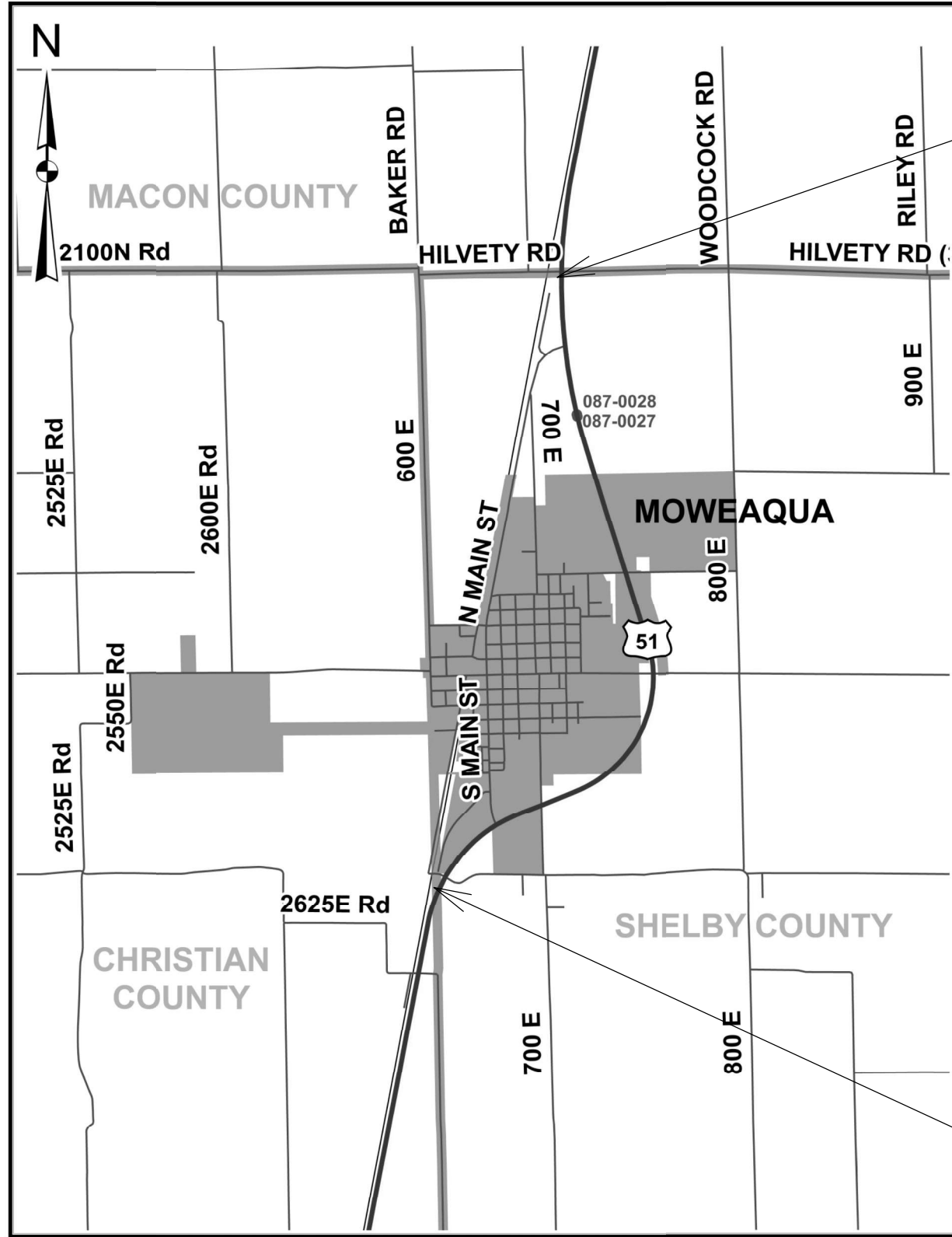
MILE MARKER 9.43 TO MILE MARKER 21.11 IS URBAN (MACON) - I-72  
 MILE MARKER 21.11 TO MILE MARKER 31.56 IS RURAL (MACON) - I-72 - NO SPRAY 27.70 TO 30.05

MODEL: Default  
FILE NAME: p:\ulidect-pw-beadby.com\FW\DOT\Documents\DOT Office\Dir\dir: 7\Project\74B70\CADD\data\CAD\sheet\ID74B70\sh-egen\mate.dgn

- FAI 72 & FAP 322
- MACON & SHELBY

USER NAME = Jessica.Hille	DESIGNED -	REVISED -	<b>STATE OF ILLINOIS DEPARTMENT OF TRANSPORTATION</b>	<b>INDEX OF SHEETS, HIGHWAY STANDARDS &amp; SPRAY LIMITS</b>		F.A.* RTE.	SECTION	COUNTY	TOTAL SHEETS	SHEET NO.
PLOT SCALE = 100,0000 ' / in.	DRAWN -	REVISED -				* D7 WEED SPRAYING 2023-1	**	9	2	
PLOT DATE = 10/19/2022	CHECKED -	REVISED -		SCALE: SHEET 1 OF 1 SHEETS STA. TO STA.		CONTRACT NO. 74B70		ILLINOIS FED. AID PROJECT		
	DATE -	REVISED -								





MM 0.00

MM 3.76

MODEL: Default  
 FILE: \\macon\pwworkspace\bea\paw.com\PIV\DOT\Documents\DOT Office\District 7\Projects\74B70\CADD\DATA\CAD\Sheet\74B70-74B70-1.dwg

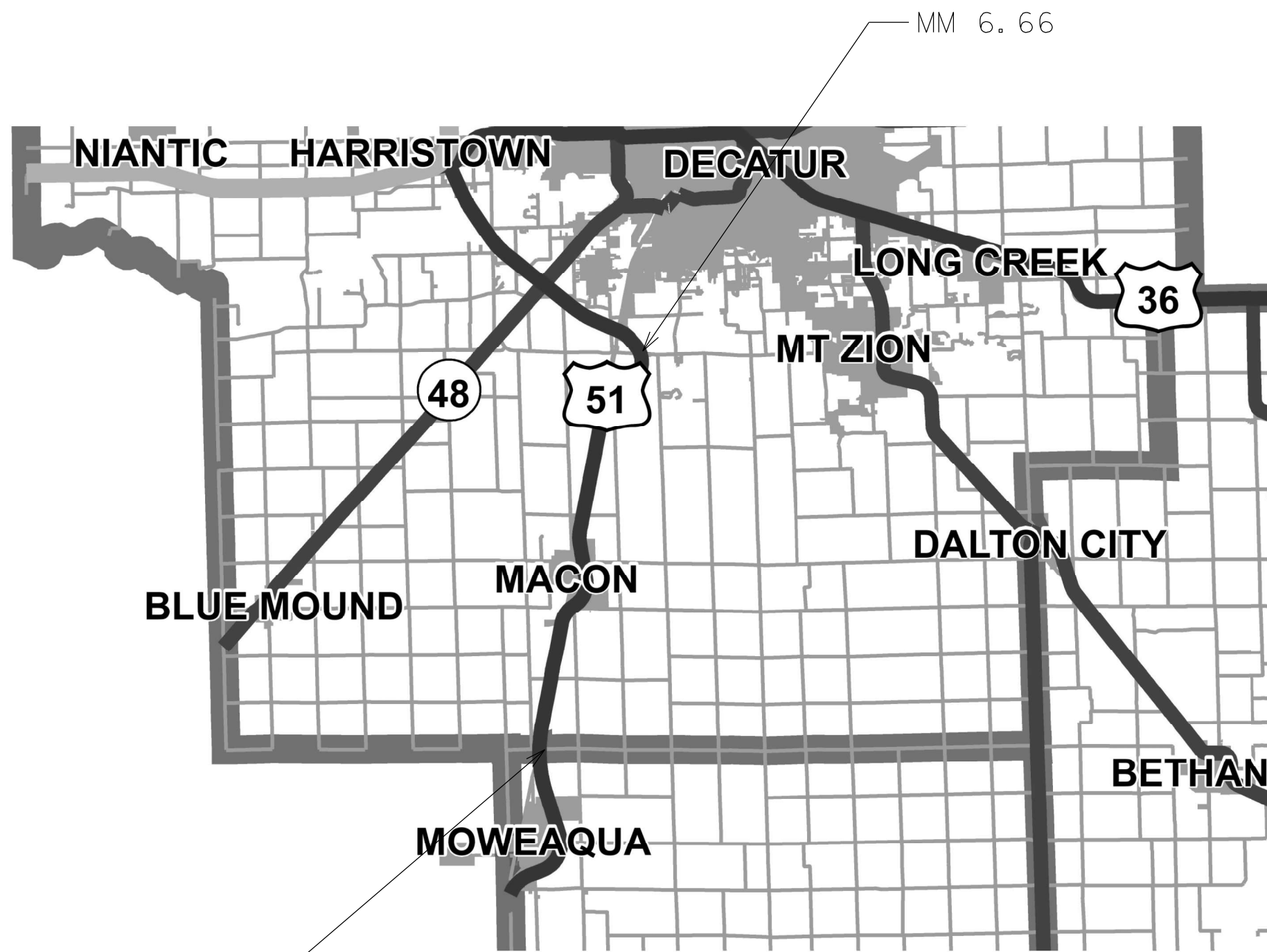
USER NAME = Jessica.Hille	DESIGNED -	REVISED -
	DRAWN -	REVISED -
PLOT SCALE = 100,0000' / in.	CHECKED -	REVISED -
PLOT DATE = 10/19/2022	DATE -	REVISED -

**STATE OF ILLINOIS**  
**DEPARTMENT OF TRANSPORTATION**

<b>PROJECT LIMITS</b>			
<b>US 51 - SHELBY COUNTY</b>			
SCALE:	SHEET 1	OF 1 SHEETS	STA. TO STA.

F.A.* RTE.	SECTION	COUNTY	TOTAL SHEETS	SHEET NO.
*	D7 WEED SPRAYING 2023-1	**	9	4
			CONTRACT NO. 74B70	
ILLINOIS FED. AID PROJECT				

- FAI 72 & FAP 322
- MACON & SHELBY



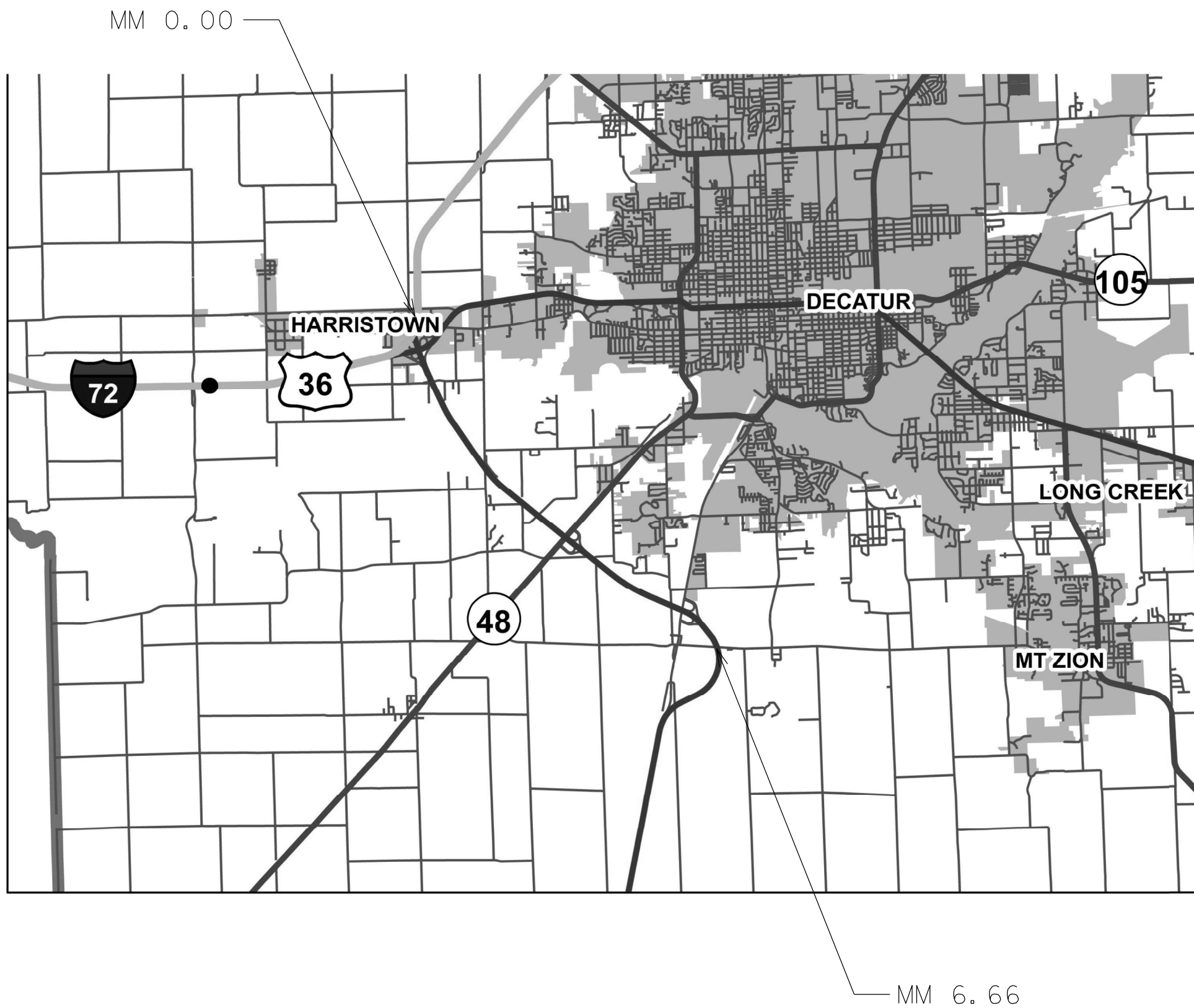
MM 15.95

MM 6.66

MODEL: Default  
 FILE: \\macon\c:\p\project\74B70\CADD\DATA\CAD\PROJECTS\74B70\74B70-5.dgn

- FAI 72 & FAP 322
- MACON & SHELBY

<table border="1" style="width: 100%; border-collapse: collapse;"> <tr> <td style="font-size: 8px;">USER NAME = Jessica.Hille</td> <td style="font-size: 8px;">DESIGNED -</td> <td style="font-size: 8px;">REVISED -</td> </tr> <tr> <td style="font-size: 8px;">DRAWN -</td> <td style="font-size: 8px;">REVISED -</td> <td style="font-size: 8px;">REVISED -</td> </tr> <tr> <td style="font-size: 8px;">PLOT SCALE = 100,0000' / in.</td> <td style="font-size: 8px;">CHECKED -</td> <td style="font-size: 8px;">REVISED -</td> </tr> <tr> <td style="font-size: 8px;">PLOT DATE = 10/19/2022</td> <td style="font-size: 8px;">DATE -</td> <td style="font-size: 8px;">REVISED -</td> </tr> </table>	USER NAME = Jessica.Hille	DESIGNED -	REVISED -	DRAWN -	REVISED -	REVISED -	PLOT SCALE = 100,0000' / in.	CHECKED -	REVISED -	PLOT DATE = 10/19/2022	DATE -	REVISED -	<b>STATE OF ILLINOIS DEPARTMENT OF TRANSPORTATION</b>	<b>PROJECT LIMITS US 51 - MACON (RURAL)</b>	<table border="1" style="width: 100%; border-collapse: collapse; font-size: 8px;"> <tr> <th style="width: 10%;">F.A.* RTE.</th> <th style="width: 40%;">SECTION</th> <th style="width: 10%;">COUNTY</th> <th style="width: 10%;">TOTAL SHEETS</th> <th style="width: 10%;">SHEET NO.</th> </tr> <tr> <td style="text-align: center;">*</td> <td>D7 WEED SPRAYING 2023-1</td> <td style="text-align: center;">**</td> <td style="text-align: center;">9</td> <td style="text-align: center;">5</td> </tr> <tr> <td colspan="5" style="text-align: right;">CONTRACT NO. 74B70</td> </tr> <tr> <td colspan="5" style="text-align: right;">ILLINOIS FED. AID PROJECT</td> </tr> </table>	F.A.* RTE.	SECTION	COUNTY	TOTAL SHEETS	SHEET NO.	*	D7 WEED SPRAYING 2023-1	**	9	5	CONTRACT NO. 74B70					ILLINOIS FED. AID PROJECT				
USER NAME = Jessica.Hille	DESIGNED -	REVISED -																																	
DRAWN -	REVISED -	REVISED -																																	
PLOT SCALE = 100,0000' / in.	CHECKED -	REVISED -																																	
PLOT DATE = 10/19/2022	DATE -	REVISED -																																	
F.A.* RTE.	SECTION	COUNTY	TOTAL SHEETS	SHEET NO.																															
*	D7 WEED SPRAYING 2023-1	**	9	5																															
CONTRACT NO. 74B70																																			
ILLINOIS FED. AID PROJECT																																			
SCALE:		SHEET 1 OF 1 SHEETS	STA. TO STA.																																



MODEL: Default  
 FILE: MAcon\_51\Subsect-aw-bead-fay.com\PIV\DOT\Documents\DOT Office\District 7\Projects\74B70\CADD\DATA\CAD\Sheet\ID74B70-51-urban.dgn

USER NAME = Jessica.Hille	DESIGNED -	REVISED -
	DRAWN -	REVISED -
PLOT SCALE = 100,0000' / in.	CHECKED -	REVISED -
PLOT DATE = 10/19/2022	DATE -	REVISED -

**STATE OF ILLINOIS**  
**DEPARTMENT OF TRANSPORTATION**

<b>PROJECT LIMITS</b>			
<b>US 51 - MACON (URBAN)</b>			
SCALE:	SHEET 1	OF 1 SHEETS	TO STA. TO STA.

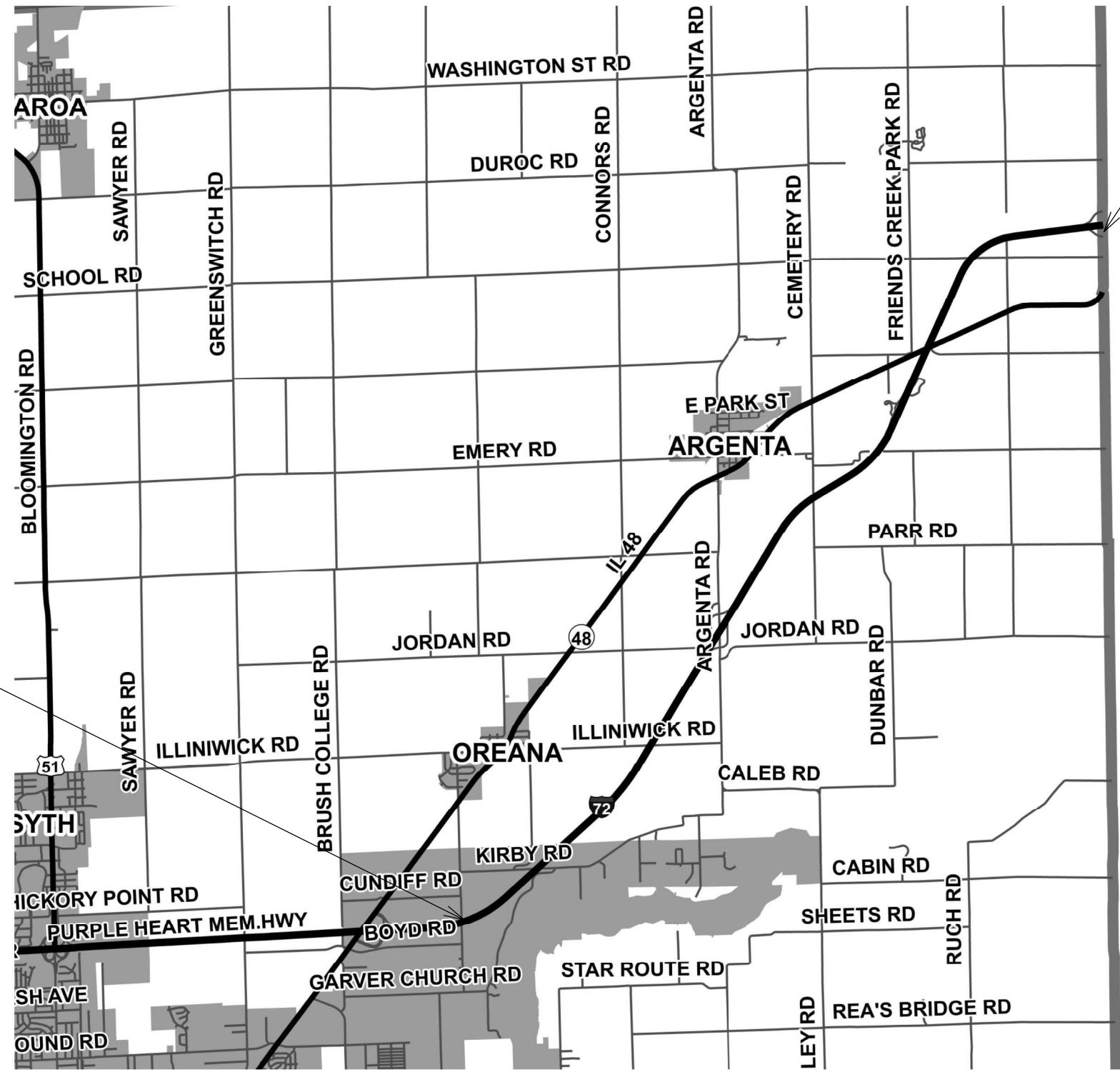
F.A.* RTE.	SECTION	COUNTY	TOTAL SHEETS	SHEET NO.
*	D7 WEED SPRAYING 2023-1	**	9	6
CONTRACT NO. 74B70				
ILLINOIS FED. AID PROJECT				

- FAI 72 & FAP 322
- MACON & SHELBY



MM 31.56

MM 21.11



MODEL: Default  
 FILE: \\macon\pwworkspace\bea\pwworkspace\74870\CADD\Drawings\DOT\Office\Drawings\74870\CADD\Drawings\74870\Sheet\74870.dwg

- FAI 72 & FAP 322
- MACON & SHELBY

USER NAME = Jessica.Hille	DESIGNED -	REVISED -
	DRAWN -	REVISED -
PLOT SCALE = 100,0000' / in.	CHECKED -	REVISED -
PLOT DATE = 10/19/2022	DATE -	REVISED -

**STATE OF ILLINOIS**  
**DEPARTMENT OF TRANSPORTATION**

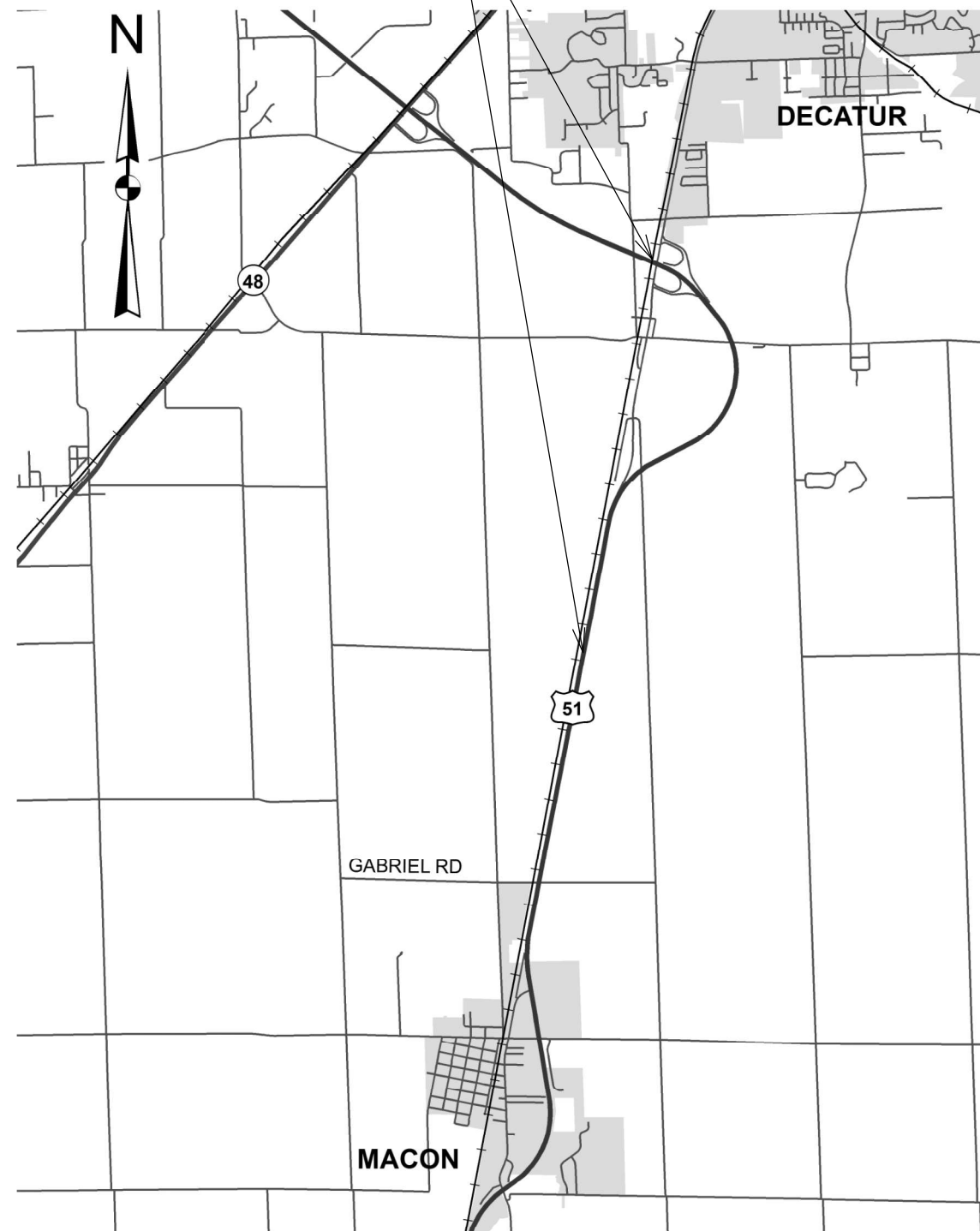
**PROJECT LIMITS**  
**I-72 - MACON (RURAL)**

SCALE: SHEET 1 OF 1 SHEETS STA. TO STA.

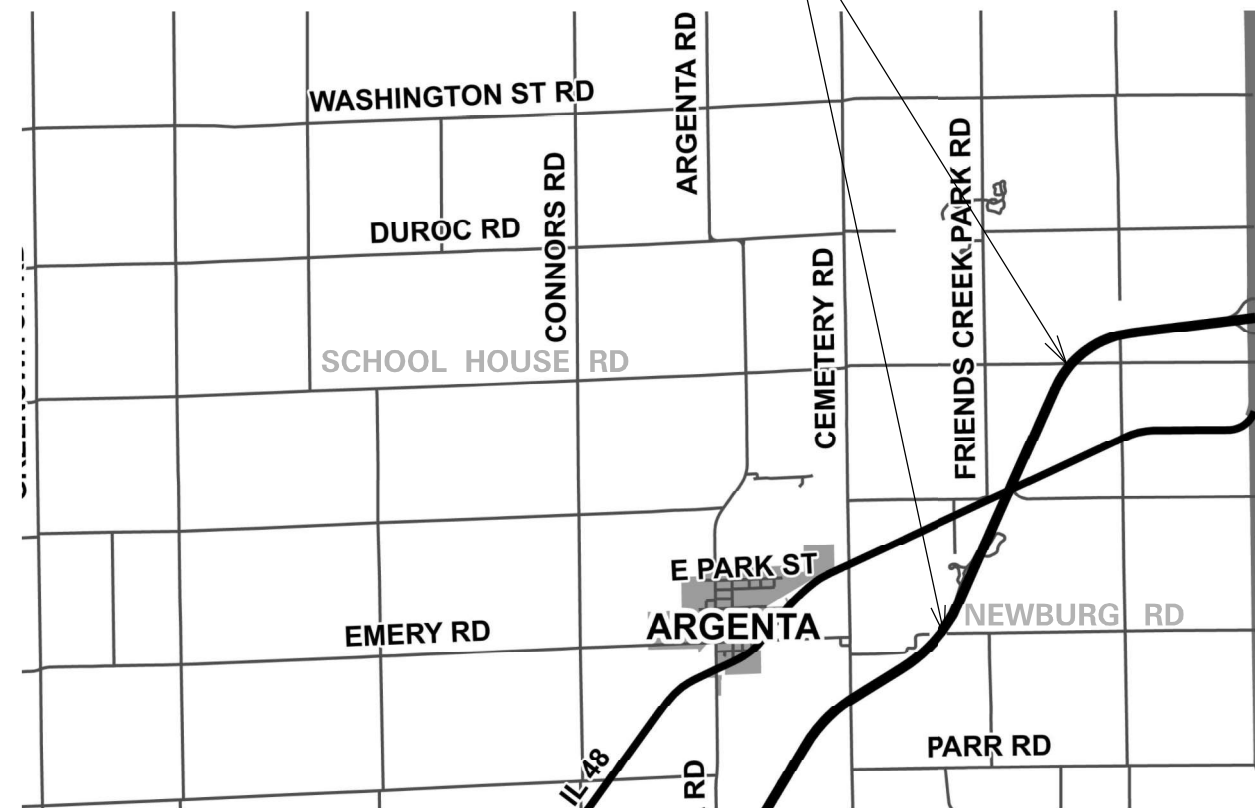
F.A.* RTE.	SECTION	COUNTY	TOTAL SHEETS	SHEET NO.
*	D7 WEED SPRAYING 2023-1	**	9	8
			CONTRACT NO. 74870	
ILLINOIS FED. AID PROJECT				



NO SPRAY AREA



NO SPRAY AREA



MODEL: Default  
 FILE: \\mailepaw.bentley.com\P\INDOT\Documents\DOT Office\District 7\Project\74B70\CADD\DATA\CAD\Sheet\74B70-9-1.dgn

- FAI 72 & FAP 322
- MACON & SHELBY

USER NAME = Jessica.Hille	DESIGNED -	REVISED -
	DRAWN -	REVISED -
PLOT SCALE = 100,000' / in.	CHECKED -	REVISED -
PLOT DATE = 10/19/2022	DATE -	REVISED -

**STATE OF ILLINOIS  
DEPARTMENT OF TRANSPORTATION**

<b>NO SPRAY AREAS</b>			
SCALE:	SHEET 1	OF 1 SHEETS	STA. TO STA.

F.A.* RTE.	SECTION	COUNTY	TOTAL SHEETS	SHEET NO.
*	D7 WEED SPRAYING 2023-1	**	9	9
			CONTRACT NO. 74B70	
ILLINOIS FED. AID PROJECT				