

EXIST. CURVE RTE159_41
 PI STA. = 935+00.94
 $\Delta = 2^\circ 03' 43''$ (LT)
 $D = 0^\circ 25' 31''$
 $R = 13,470.70'$
 $T = 242.40'$
 $L = 484.75'$
 $E = 2.18'$
 $e = \text{---}$
 $T.R. = \text{---}$
 $S.E. \text{ RUN} = \text{---}$
 $P.C. \text{ STA.} = 932+58.54$
 $P.T. \text{ STA.} = 937+43.29$

- PROPOSED PAVEMENT PATCH
- PROPOSED REMOVAL
- PROPOSED SEEDING

MODEL: \\MODELS\MNMF
 FILE: MNMF_20220610\1026\1026.dwg
 PROJECT: \\PROJECTS\DOT\Office\Director_8\Projects\08764837\CAD\Drawings\CAD\Drawings\08764837-shr-plan.dwg

USER NAME = Default	DESIGNED -	REVISED -
PLOT SCALE = 40,0000 * / in.	DRAWN -	REVISED -
PLOT DATE = 10/26/2022	CHECKED -	REVISED -
	DATE -	REVISED -

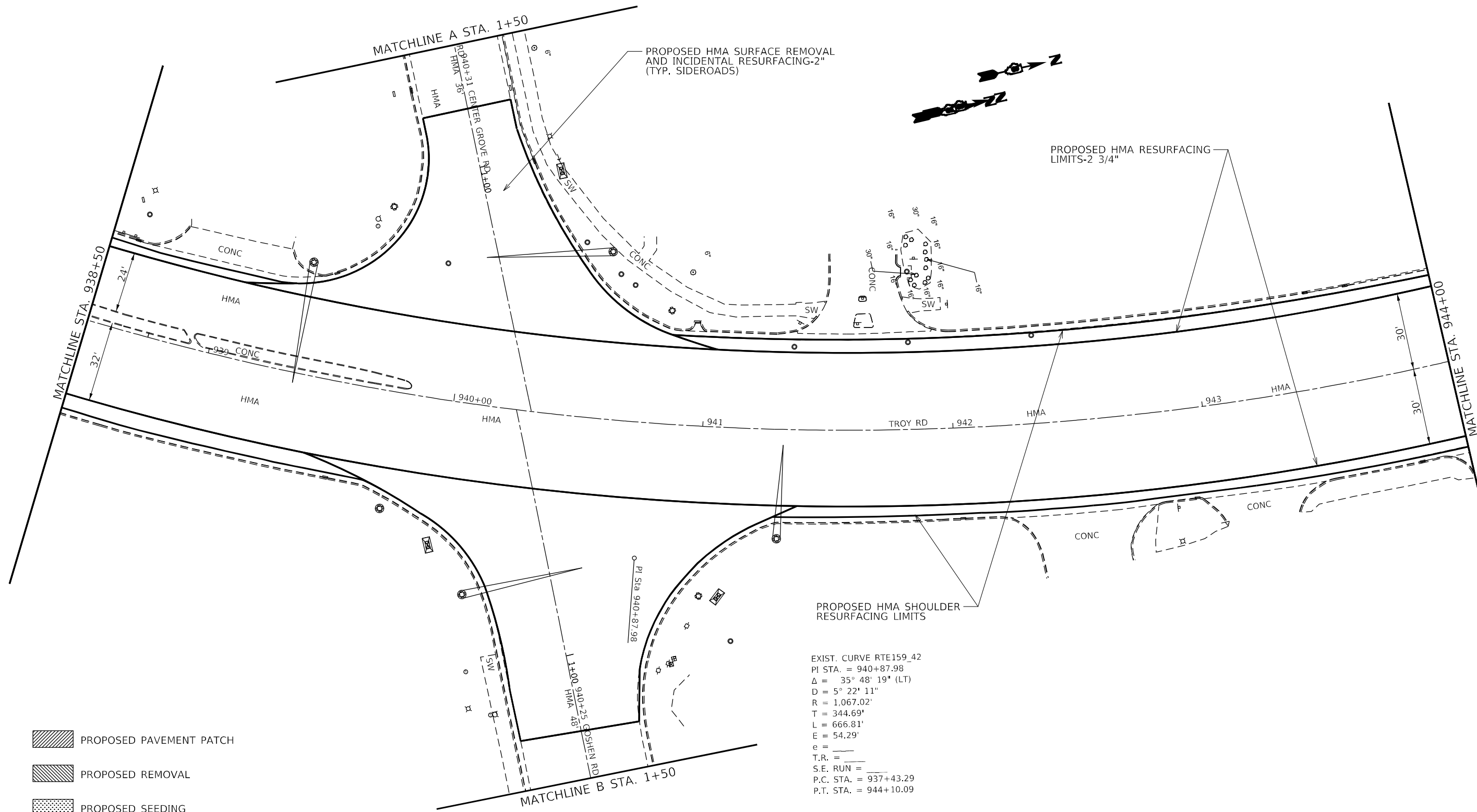
**STATE OF ILLINOIS
DEPARTMENT OF TRANSPORTATION**

PLAN SHEET

SCALE: 1:20 SHEET 62 OF 64 SHEETS STA. TO STA.

F.A./PIU RTE.	SECTION	COUNTY	TOTAL SHEETS	SHEET NO.
* (122,122-1,30)RS-4		MADISON	328	101
*600/8887		CONTRACT NO. 76M87		
ILLINOIS FED. AID PROJECT				

MODEL: \\MODELS\MNMF
 FILE: MNMF_2022\10\10\DOT\Documents\DOT_Offices\Director_E\Projects\0876483\CADD\Drawings\CAD\Drawings\0876483-487-shr-plan.dgn



- PROPOSED PAVEMENT PATCH
- PROPOSED REMOVAL
- PROPOSED SEEDING

USER NAME = Default	DESIGNED -	REVISED -
DRAWN -	REVISED -	
PLOT SCALE = 40,0000 * / in.	CHECKED -	REVISED -
PLOT DATE = 10/26/2022	DATE -	REVISED -

**STATE OF ILLINOIS
 DEPARTMENT OF TRANSPORTATION**

PLAN SHEET	
SCALE: 1:20	SHEET 63 OF 64 SHEETS
STA. _____	TO STA. _____

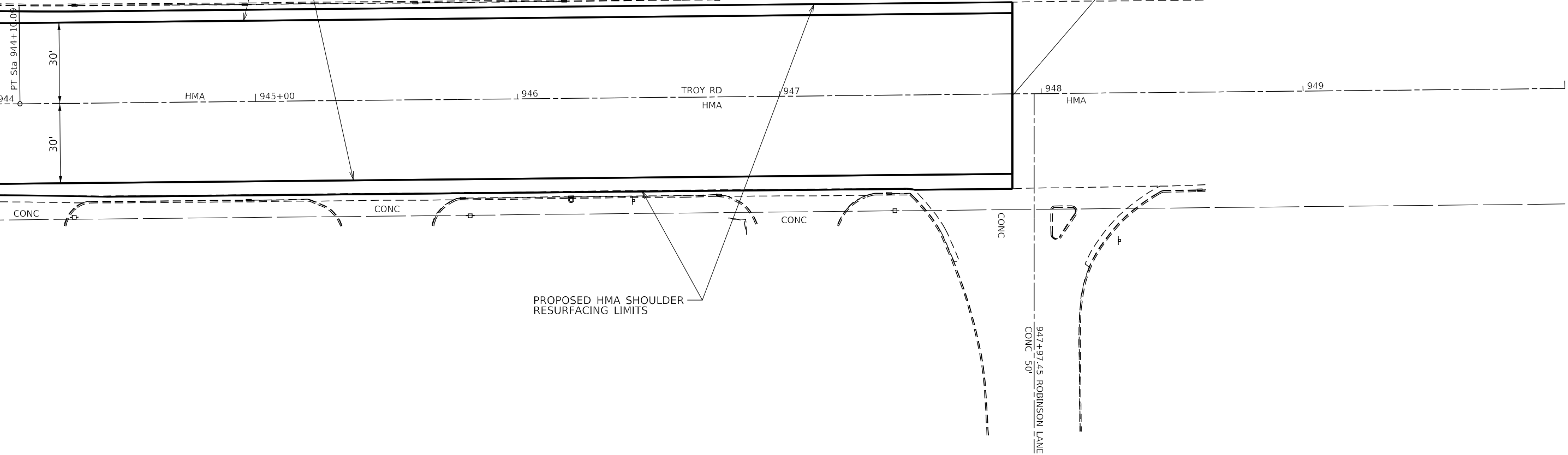
F.A./PIU RTE.	SECTION	COUNTY	TOTAL SHEETS	SHEET NO.
*	(122,122-1,30)RS-4	MADISON	328	102
*600/8887				CONTRACT NO. 76M87
		ILLINOIS	FED. AID PROJECT	






PROPOSED HMA RESURFACING
LIMITS-2 3/4"

END PROJECT
STA 947+89.00

MATCHLINE STA. 944+00



PROPOSED HMA SHOULDER
RESURFACING LIMITS

-  PROPOSED PAVEMENT PATCH
-  PROPOSED REMOVAL
-  PROPOSED SEEDING

MODEL: I:\MODELS\MHFE
FILE: MHFE.dwg
PLOT DATE: 10/26/2022

USER NAME = Default	DESIGNED -	REVISED -
PLOT SCALE = 40,0000 * / in.	DRAWN -	REVISED -
PLOT DATE = 10/26/2022	CHECKED -	REVISED -
	DATE -	REVISED -

**STATE OF ILLINOIS
DEPARTMENT OF TRANSPORTATION**

PLAN SHEET

SCALE: 1:20 SHEET 64 OF 64 SHEETS STA. TO STA.

F.A./PIU RTE.	SECTION	COUNTY	TOTAL SHEETS	SHEET NO.
*	(122,122-1,30)RS-4	MADISON	328	103
*600/8887			CONTRACT NO. 76M87	
ILLINOIS FED. AID PROJECT				

STATE OF ILLINOIS
 DEPARTMENT OF TRANSPORTATION
 OFFICE OF HIGHWAYS PROJECT IMPLEMENTATION

SUBMITTED 02/02/22

SPACE RESERVED FOR RECORDING OFFICER

SHEET INDEX			
SHEET NO.	STATION TO STATION	DESCRIPTION	PARCELS
1	-	COVER SHEET	
2	-	LEGEND AND GENERAL NOTES	
3	586+83.29 TO 590+43.47	PLAT OF HIGHWAYS	8911021, 8911022, 8911023
4	590+00.00 TO 593+48.56	PLAT OF HIGHWAYS	8911024
5	592+38.07 TO 597+00.00	PLAT OF HIGHWAYS	
6	597+49.79 TO 604+02.98	PLAT OF HIGHWAYS	
7	605+00.00 TO 609+00.00	PLAT OF HIGHWAYS	8911025
8	608+49.55 TO 612+95.60	PLAT OF HIGHWAYS	8911025, 8911026, 8911027
9	613+65.63 TO 618+63.21	PLAT OF HIGHWAYS	
10	618+15.97 TO 625+95.85	PLAT OF HIGHWAYS	
11	625+66.54 TO 634+00.00	PLAT OF HIGHWAYS	
12	633+00.00 TO 641+83.88	PLAT OF HIGHWAYS	
13	640+00.00 TO 646+00.00	PLAT OF HIGHWAYS	
14	718+12.34 TO 722+09.93	PLAT OF HIGHWAYS	8911028
15	722+00.00 TO 725+55.09	PLAT OF HIGHWAYS	8911029, 8911030, 8911031
16	725+55.09 TO 728+19.23	PLAT OF HIGHWAYS	8911032, 8911033, 8911034
17	728+19.23 TO 731+55.85	PLAT OF HIGHWAYS	8911035, 8911036
18	730+95.47 TO 734+39.13	PLAT OF HIGHWAYS	8911037
19	733+81.05 TO 737+50	PLAT OF HIGHWAYS	8911038
20	737+50 TO 740+50	PLAT OF HIGHWAYS	8911039, 8911040
21	741+00 TO 747+00	PLAT OF HIGHWAYS	
22	747+00 TO 753+00	PLAT OF HIGHWAYS	
23	752+79.78 TO 758+75	PLAT OF HIGHWAYS	
24	758+75 TO 764+50	PLAT OF HIGHWAYS	
25	764+50 TO 770+04.51	PLAT OF HIGHWAYS	
26	770+00 TO 775+00	PLAT OF HIGHWAYS	
27	775+00 TO 779+00	PLAT OF HIGHWAYS	
28	918+00 TO 924+36.57	PLAT OF HIGHWAYS	
29	923+00 TO 929+00	PLAT OF HIGHWAYS	
30	928+00 TO 935+96.21	PLAT OF HIGHWAYS	8911041
31	-	SEC. COR. & CONTROL TIES	

PLAT OF HIGHWAYS

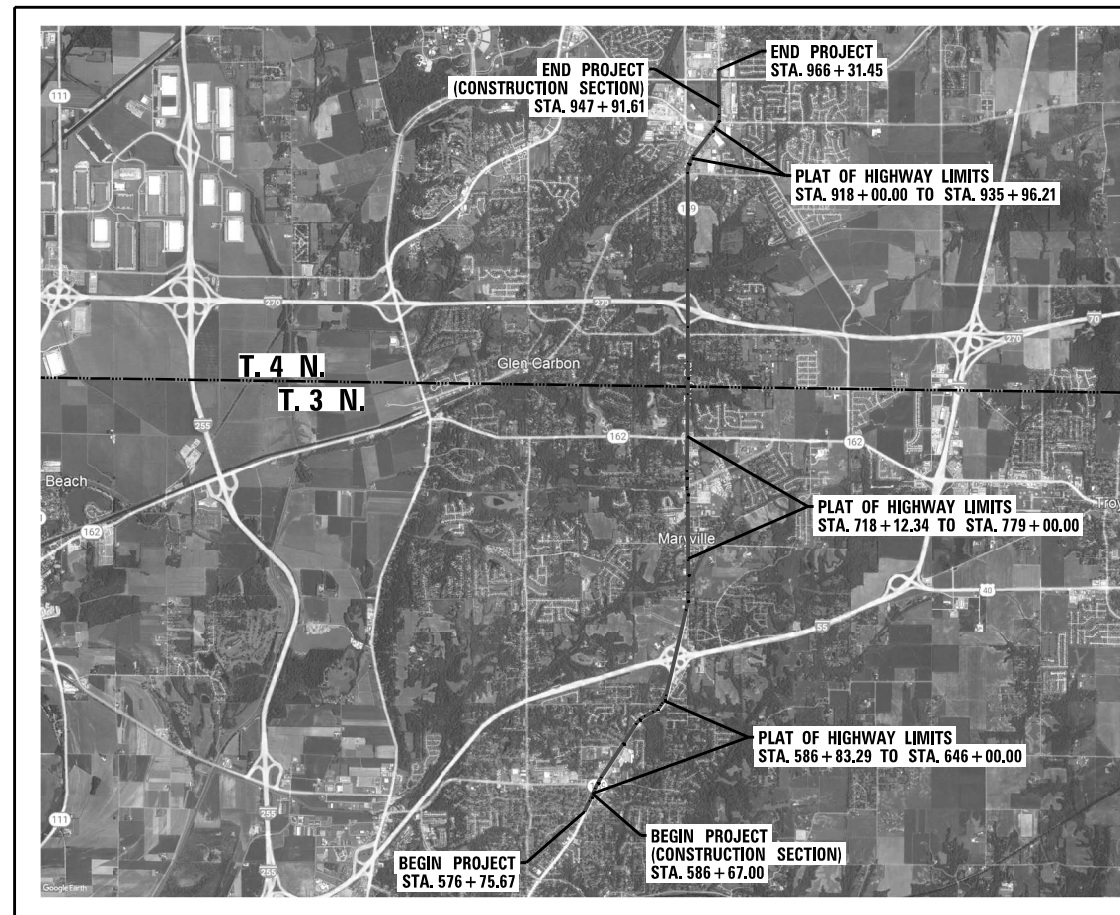
FAP ROUTE 600 (ILLINOIS ROUTE 159)

SECTION (122,122-1,30)RS-4

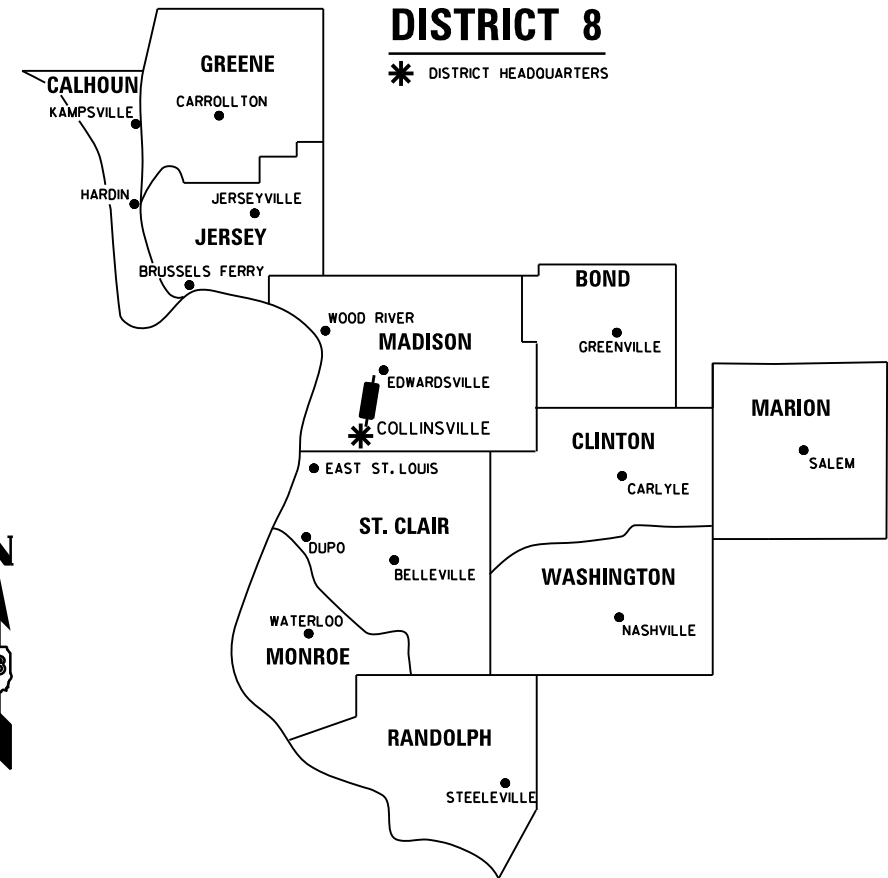
MADISON COUNTY

JOB NO. R-98-011-19

R. 8 W.



PROJECT LENGTH = 38,956 LIN. FT. = 7.378 MILES



PREPARED BY:



**CLAASSEN, WHITE & ASSOCIATES, P.C.
 LAND SURVEYORS**

121 AIRPORT DRIVE, UNIT I, JOLIET, ILLINOIS 60431
 (815) 744-3720 classenwhite@cwasurevey.com
 CWA Job #7351


PROFESSIONAL DESIGN FIRM LICENSE NO. 184-004039

STATE OF ILLINOIS)
) SS
 COUNTY OF WILL)

I, DAVID A. CLAASSEN, AN ILLINOIS PROFESSIONAL LAND SURVEYOR,
 STATE THAT I HAVE SURVEYED THE PLAT OF HIGHWAY SHOWN HEREON AND THAT THIS
 PROFESSIONAL SERVICE CONFORMS TO THE CURRENT ILLINOIS MINIMUM STANDARDS FOR
 A BOUNDARY SURVEY FOR THE PROPOSED PARCEL(S) TO BE ACQUIRED BY THE STATE OF
 ILLINOIS, DEPARTMENT OF TRANSPORTATION, SHOWN HEREON.

DATED _____

DAVID A. CLAASSEN, PLS NO. 2962
 LICENSE EXPIRATION DATE: 11/30/2022



SHEET 1 OF

ILLINOIS DEPARTMENT OF TRANSPORTATION OFFICE OF HIGHWAYS PROJECT IMPLEMENTATION/REGION 5/DISTRICT 8 1102 EASTPORT PLAZA DRIVE COLLINSVILLE, ILLINOIS 62234-6198				
F.A.P. RTE.	SECTION	COUNTY	TOTAL SHEETS	SHEET NO.
600	(122,122-1,30)RS-4	MADISON	328	104
CONTRACT NO. 76M87				
FED. ROAD DIST. NO. 8 ILLINOIS FED. AID PROJECT				

LEGEND FOR EXISTING TOPOGRAPHIC SYMBOLS

TRAFFIC SIGNAL GULFBOX	○	DRAINAGE FLOW LINE	FL
TRAFFIC SIGNAL HANDHOLE	⊠	RIP RAP	—○—○—○—
TRAFFIC SIGNAL SIGNAL POST	○	HEADWALL	—
TRAFFIC SIGNAL STEEL MAST ARM	—	CULVERT END SECTION	◁
TRAFFIC SIGNAL PEDESTRIAN PUSH BUTTON	●	DRAINAGE MANHOLE	○
TRAFFIC SIGNAL WOODEN POLE	⊙	INLET	⊠
TRAFFIC SIGNAL VEHICLE DETECTION PRIORITY	⊠	ROADWAY DITCH FLOW	→
TRAFFIC SIGNAL VEHICLE DETECTION MAGNET	—	VEGETATION LINE	~
TRAFFIC SIGNAL JUNCTION BOX	⊠	STUMP	■
TRAFFIC SIGNAL CONTROLLER	⊠	SHRUB	○
TRAFFIC SIGNAL HEAVY DUTY HANDHOLE	⊠	EVERGREEN TREE	⊙
RAILROAD CANTILEVER MAST ARM	—x—x—	DECIDUOUS TREE	⊙
RAILROAD CROSSBUCK	⊥	WOODS/BUSH LINE	—
RAILROAD TRACK	— — —	TRAFFIC SIGN	⊠
RAILROAD TRACK (ABANDONED)	— — —	GUARDRAIL POST	○
RAILROAD CROSSGATE	—x—x—	GUARDRAIL	—
RAILROAD CONTROL BOX	⊠	FIELD LINE	E
RAILROAD FLASHING SIGNAL	—x—x—	LEVEE/NOISE BARRIER	—
UTILITY TELEPHONE SPLICE BOX	⊠	FENCE	—
UTILITY POWER POLE	⊠	MAIL BOX	⊠
UTILITY TRAFFIC SIGNAL	⊠	ADVERTISING SIGN	⊠
UTILITY LIGHT POLE	⊠	MARSH	—
UTILITY FIRE HYDRANT	⊠	LIGHTING HANDHOLE	⊠
UTILITY MANHOLE	⊠	LIGHTING POWER POLE	⊠
UTILITY TELEPHONE POLE	⊠	LIGHTING JUNCTION BOX	⊠
UTILITY GUY ANCHOR	—	LIGHTING HEAVYDUTY HANDHOLE	⊠
UTILITY PIPELINE WARNING SIGN	⊠	LIGHTING CONTROLLER	⊠
UTILITY HANDHOLE	⊠	LIGHTING PULL POINT	⊠
UTILITY SPLICE BOX	⊠	HIGHWAY LIGHTING ELECTRICAL GROUND	⊠
UTILITY JUNCTION BOX	⊠	HIGHWAY LIGHTING SINGLE UNIT	⊠
UTILITY HEAVY DUTY HANDHOLE	⊠	HIGHWAY LIGHTING DOUBLE UNIT	⊠
UTILITY DOUBLE HANDHOLE	⊠	EXISTING CONCRETE BARRIER	—
UTILITY CONTROLLER	⊠	EXISTING CREEK OR DITCH	—
UTILITY WATER METER	○	EXISTING EDGE OF PAVEMENT	—

RIGHT-OF-WAY LEGEND

	SECTION CORNERS		QUARTER SECTION CORNERS
---	EXISTING CENTERLINE	---	EXISTING RIGHT-OF-WAY LINE
---	FORMER RIGHT-OF-WAY LINE	---	EXISTING IDOT EASEMENT LINE
---	EXISTING EASEMENT LINE	---	BUILDING SETBACK LINE
---	EXISTING ACCESS CONTROL LINE	---	EXISTING RIGHT-OF-WAY & PROPOSED ACCESS CONTROL LINE
---	PROPOSED ACCESS CONTROL LINE	---	PROPOSED CENTERLINE
---	PROPOSED RIGHT-OF-WAY LINE	---	PROPOSED TEMPORARY EASEMENT LINE
---	PROPOSED PERMANENT EASEMENT LINE	---	SECTION LINE
---	QUARTER SECTION LINE	---	QUARTER QUARTER SECTION LINE
---	PROPERTY LINE (TITLE)	---	RECORDED PLAT/DEED LINE
---	APL	---	APPARENT PROPERTY LINE
---	SAME OWNERSHIP	---	MEASURED DIMENSION
121.45'	RECORDED DIMENSION	---	FOUND STONE
(121.45')	FOUND IRON PIPE OR IRON ROD AT CORNER UNLESS OTHERWISE NOTED	---	SET 5/8 INCH IRON ROD WITH PLASTIC CAP IDENTIFIED BY SURVEYORS LICENSE NUMBER AT CORNER UNLESS OTHERWISE NOTED
□	PERMANENT SURVEY MONUMENT, I.D.O.T. STD. 667101 (TO BE SET BY OTHERS)	---	SET 5/8 INCH IRON ROD AS SURVEY CONTROL UNLESS OTHERWISE NOTED
○	FOUND CUT CROSS	---	SET CUT CROSS
●	STAKING OF PROPOSED RIGHT-OF-WAY AND PERMANENT EASEMENT CORNERS. SET 5/8 INCH METAL ROD WITH DIVISION OF HIGHWAY SURVEY ALUMINUM CAP TO MONUMENT THE POSITION SHOWN, IDENTIFIED BY INSCRIPTION DATA AND SURVEYORS LICENSE NUMBER.		
⊙	STAKING OF PROPOSED RIGHT-OF-WAY AND PERMANENT EASEMENT CORNERS IN CULTIVATED AREA, A MINIMUM OF 20 INCHES BELOW THE GROUND SURFACE. SET 5/8 INCH METAL ROD WITH DIVISION OF HIGHWAY SURVEY ALUMINUM CAP TO MONUMENT THE POSITION SHOWN, IDENTIFIED BY INSCRIPTION DATA AND SURVEYORS LICENSE NUMBER.		

LEGEND FOR ABBREVIATIONS

A/C	ACCESS CONTROL
AC	ACRE
AVE	AVENUE
BK	BOOK
BLVD	BOULEVARD
CL	CENTERLINE
CAB	CABINET
CH	COUNTY HIGHWAY
Ch	CHAIN
CP	CONTROL POINT
CPS	COTTON PICKER SPINDLE
DB	DEED BOOK
E	EAST
EX	EXISTING
FA	FEDERAL AID
FAI	FEDERAL AID INTERSTATE
FAP	FEDERAL AID PRIMARY
FAS	FEDERAL AID SECONDARY
FAU	FEDERAL AID URBAN
FND	FOUND
ha	HECTARE
IP	IRON PIPE
IR	IRON ROD
LT	LEFT
m ²	METER
m	SQUARE METERS
N	NORTH
N/F	NOW OR FORMERLY
N & BC	NAIL AND BOTTLE CAP
N & C	NAIL AND CAP
N & W	NAIL AND WASHER
NE	NORTHEAST
NW	NORTHWEST
PB	PLAT BOOK
PG	PAGE
POB	POINT OF BEGINNING
POC	POINT OF COMMENCEMENT
POT	POINT ON TANGENT
PL	PROPERTY LINE
PR	PROPOSED
R	RANGE
RD	ROAD
REC	RECORD
ROW	RIGHT-OF-WAY
RR	RAILROAD
RRS	RAILROAD SPIKE
RT	RIGHT
RTE	ROUTE
S	SOUTH
SBI	STATE BOND ISSUE
SE	SOUTHEAST
SEC	SECTION
SQ FT	SQUARE FEET
SR	STATE ROUTE
ST	STREET
STA	STATION
SMK	SURVEY MARKER
SW	SOUTHWEST
T	TOWNSHIP
TR	TOWNSHIP ROAD
USGS	U.S. GEOLOGICAL SURVEY
W	WEST

SUBMITTED 02/02/22

SPACE RESERVED FOR RECORDING OFFICER

PROPOSED PARCEL NUMBER LEGEND

8001001	PROPOSED FEE SIMPLE ACQUISITION
8001001PE	PROPOSED PERMANENT EASEMENT
8001001TE	PROPOSED TEMPORARY EASEMENT
8001001DED	PROPOSED DEDICATION
8001001AC	PROPOSED ACCESS CONTROL LINE

CURVE ABBREVIATIONS

PC	POINT OF CURVATURE
PI	POINT OF INTERSECTION
PT	POINT OF TANGENCY
PRC	POINT OF REVERSE CURVE
PCC	POINT OF COMPOUND CURVE
R	RADIUS OF CURVE
L	LENGTH OF CURVE
CB	CHORD BEARING
C	CHORD LENGTH
D	DEGREE OF CURVE
E	EXTERNAL ORDINATE
Δ	CENTRAL ANGLE

TOTAL HOLDING AREA SOURCE TABLE	
1	AREA ACCORDING TO THE SURVEY PERFORMED BY THE CONSULTANT.
2	AREA LISTED IN RECORDED DEED.
3	AREA ACCORDING TO A RECORDED SUBDIVISION PLAT.
4	AREA ACCORDING TO A PLAT OF SURVEY.
5	AREA CALCULATED FROM RECORDED DEEDS OR TITLE COMMITMENTS - NOT SURVEYED.
6	AREA ACCORDING TO COUNTY TAX MAPS AND COUNTY ASSESSMENT RECORDS.
7	AREA ACCORDING TO OTHER RECORDS, SEE NOTE ON THE PLAT OF HIGHWAYS.

TOPOGRAPHIC STATEMENT
 THE TOPOGRAPHY SHOWN HEREON WAS LOCATED BY THE SURVEYOR. THE SURVEYOR PHYSICALLY LOCATED IN THE FIELD THE FOLLOWING ITEMS ON 04/08/21:

- BUILDINGS
- SIGNS/BILLBOARDS
- FENCES

BASIS OF COORDINATE & BEARING STATEMENT
 THE COORDINATES AND BEARINGS FOR THIS SURVEY ARE BASED ON THE PROJECT SURVEY CONTROL DATA THAT THE ILLINOIS DEPARTMENT OF TRANSPORTATION (DEPARTMENT) ESTABLISHED AND PROVIDED TO THE SURVEYOR, WHICH IS A "GROUND SURFACE COORDINATE SYSTEM" PREPARED SPECIFICALLY FOR THIS PROJECT.

THE CONTROL POINTS UTILIZED ON THIS PROJECT AND THEIR ASSOCIATED COORDINATES, AS PROVIDED BY THE DEPARTMENT, ARE LISTED IN THE TABLE BELOW.

THIS "GROUND SURFACE COORDINATE SYSTEM" WAS DERIVED FROM THE DEPARTMENT'S INITIAL CONTROL SURVEY WHICH ESTABLISHED LATITUDE AND LONGITUDE VALUES FOR EACH OF THE CONTROL POINTS BASED ON A LOW DISTORTION LAMBERT CONFORMAL CONIC SINGLE PARALLEL PROJECTION.


THE PROJECTION WAS DEFINED SUCH THAT GRID DISTANCES ARE EQUIVALENT TO "GROUND" DISTANCES.

PROJECT SURVEY CONTROL DATA			
GROUND SURFACE COORDINATE SYSTEM			
COORDINATES PROVIDED BY THE ILLINOIS DEPARTMENT OF TRANSPORTATION JOB NO. D-98-014-20/ CONTRACT NO. 76M87			
POINT NO.	NORTH (FEET)	EAST (FEET)	DESCRIPTION
1	27135.1410	92891.4840	PID #: DP3031 / UM127
2	46760.2810	96418.0410	PID #: DP3036 / UM132

STATE OF ILLINOIS)
) SS
 COUNTY OF WILL)

I, DAVID A. CLAASSEN, AN ILLINOIS PROFESSIONAL LAND SURVEYOR, STATE THAT I HAVE SURVEYED THE PLAT OF HIGHWAY SHOWN HEREON AND THAT THIS PROFESSIONAL SERVICE CONFORMS TO THE CURRENT ILLINOIS MINIMUM STANDARDS FOR A BOUNDARY SURVEY FOR THE PROPOSED PARCEL(S) TO BE ACQUIRED BY THE STATE OF ILLINOIS, DEPARTMENT OF TRANSPORTATION, SHOWN HEREON.

DATED _____
 DAVID A. CLAASSEN, PLS NO. 2962
 LICENSE EXPIRATION DATE: 11/30/2022



CWA SURVEY
CLAASSEN, WHITE & ASSOCIATES, P.C. LAND SURVEYORS
 121 AIRPORT DRIVE, UNIT 1, JOLIET, ILLINOIS 60431
 (815) 744-3720 claassenwhite@cwasurevey.com
 CWA Job #7351

PROFESSIONAL DESIGN FIRM LICENSE NO. 184-004039

ILLINOIS DEPARTMENT OF TRANSPORTATION
PLAT OF HIGHWAYS
 FAP ROUTE 600 (IL ROUTE 159)
 SECTION (122,122-1,30)RS-4
 MADISON COUNTY
 JOB NO. R-98-011-19
 LEGEND AND GENERAL NOTES

SHEET 2 OF _____

ILLINOIS DEPARTMENT OF TRANSPORTATION
 OFFICE OF HIGHWAYS PROJECT IMPLEMENTATION/REGION 5/DISTRICT 8
 1102 EASTPORT PLAZA DRIVE
 COLLINSVILLE, ILLINOIS 62234-6198

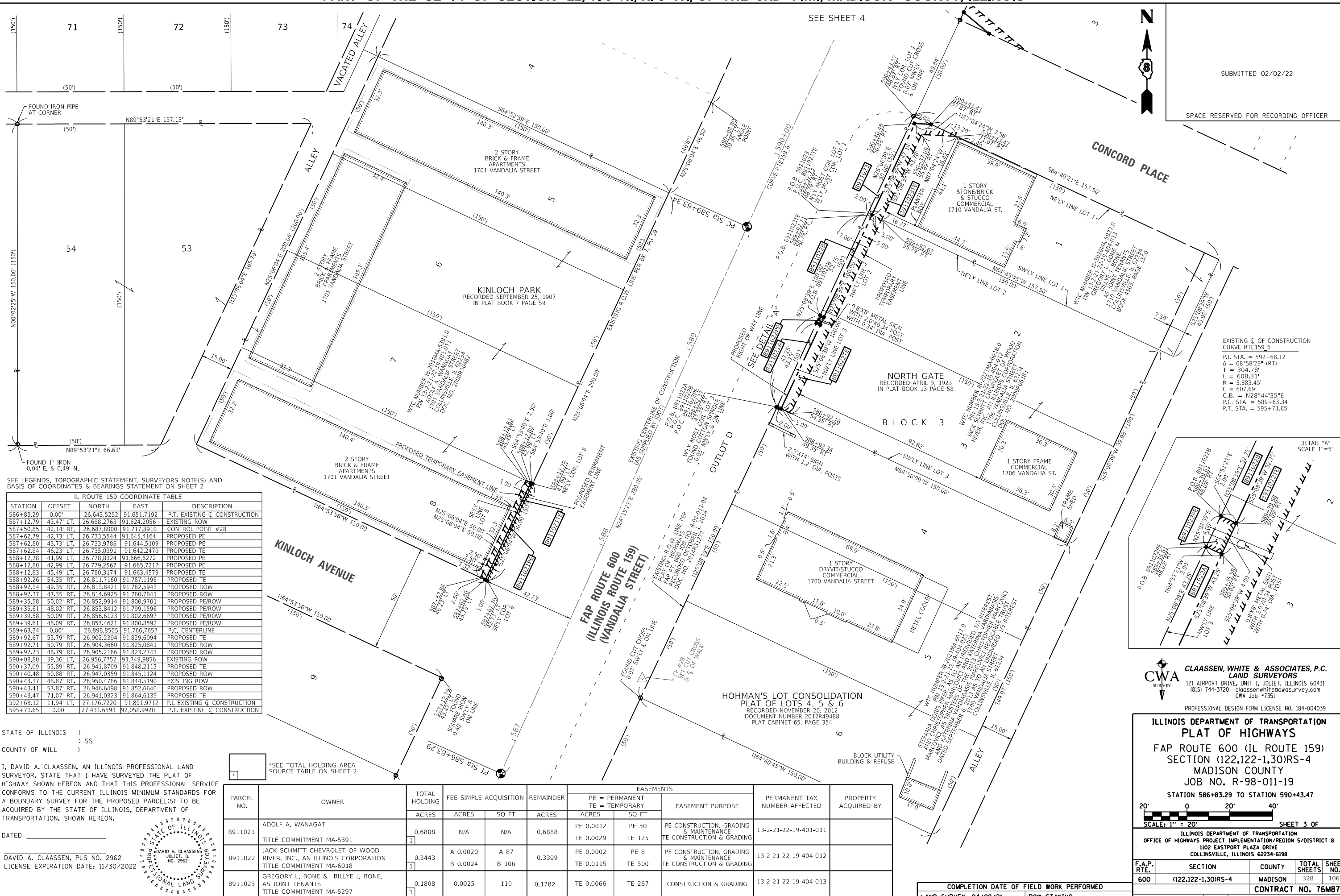
F.A.P. RTE.	SECTION	COUNTY	TOTAL SHEETS	SHEET NO.
600	(122,122-1,30)RS-4	MADISON	328	105
				CONTRACT NO. 76M87

FED. ROAD DIST. NO. 8 ILLINOIS FED. AID PROJECT

PART OF THE SE 1/4 OF SECTION 22, T. 3 N., R. 8 W., OF THE 3RD P.M., MADISON COUNTY, ILLINOIS

SUBMITTED 02/02/22

SPACE RESERVED FOR RECORDING OFFICER



SEE LEGENDS, TOPOGRAPHIC STATEMENT, SURVEYORS NOTE(S) AND BASIS OF COORDINATES & BEARINGS STATEMENT ON SHEET 2


IL ROUTE 159 COORDINATE TABLE

STATION	OFFSET	NORTH	EAST	DESCRIPTION
586+83.29	0.00'	26.643.5252	91.651.7192	P.T. EXISTING C CONSTRUCTION
587+12.79	43.47' LT.	26.688.2763	91.624.2056	EXISTING ROW
587+50.85	42.14' RT.	26.687.8000	91.717.8910	CONTROL POINT #28
587+62.79	42.73' LT.	26.733.5544	91.645.4164	PROPOSED PE
587+62.80	42.73' LT.	26.733.9786	91.644.5109	PROPOSED PE
587+62.84	42.73' LT.	26.735.0391	91.642.2470	PROPOSED TE
588+12.78	41.99' LT.	26.778.8324	91.666.6272	PROPOSED PE
588+12.80	42.99' LT.	26.779.2567	91.665.7217	PROPOSED PE
588+12.83	43.49' LT.	26.780.3174	91.663.4579	PROPOSED TE
588+92.26	54.35' RT.	26.811.7160	91.787.1198	PROPOSED TE
588+92.34	49.35' RT.	26.813.8421	91.782.5943	PROPOSED ROW
588+92.37	47.35' RT.	26.814.6925	91.780.7841	PROPOSED ROW
589+35.58	50.02' RT.	26.852.9914	91.800.9701	PROPOSED PE/ROW
589+35.61	48.02' RT.	26.853.8412	91.799.1596	PROPOSED PE/ROW
589+39.58	50.09' RT.	26.856.6123	91.802.6697	PROPOSED PE/ROW
589+39.61	48.09' RT.	26.857.4621	91.800.8592	PROPOSED PE/ROW
589+63.34	0.00'	26.898.8505	91.766.7657	P.C. CENTERLINE
589+92.67	55.79' RT.	26.902.2394	91.829.6094	PROPOSED TE
589+92.71	50.79' RT.	26.904.3660	91.825.0841	PROPOSED ROW
589+92.73	48.79' RT.	26.905.2166	91.823.2741	PROPOSED ROW
590+08.80	39.36' LT.	26.956.7752	91.749.9856	EXISTING ROW
590+37.09	55.89' RT.	26.941.8709	91.848.2115	PROPOSED TE
590+40.48	50.88' RT.	26.947.0359	91.845.1124	PROPOSED ROW
590+43.37	48.87' RT.	26.950.4786	91.844.5190	EXISTING ROW
590+43.41	57.87' RT.	26.946.6498	91.852.6640	PROPOSED ROW
590+43.47	71.07' RT.	26.941.0323	91.864.6139	PROPOSED TE
592+68.12	11.94' LT.	27.176.7220	91.891.9712	P.T. EXISTING C CONSTRUCTION
595+71.65	0.00'	27.431.6593	92.058.9920	P.T. EXISTING C CONSTRUCTION

STATE OF ILLINOIS)
) SS
 COUNTY OF WILL)

I, DAVID A. CLAASSEN, AN ILLINOIS PROFESSIONAL LAND SURVEYOR, STATE THAT I HAVE SURVEYED THE PLAT OF HIGHWAY SHOWN HEREON AND THAT THIS PROFESSIONAL SERVICE CONFORMS TO THE CURRENT ILLINOIS MINIMUM STANDARDS FOR A BOUNDARY SURVEY FOR THE PROPOSED PARCEL(S) TO BE ACQUIRED BY THE STATE OF ILLINOIS, DEPARTMENT OF TRANSPORTATION, SHOWN HEREON.

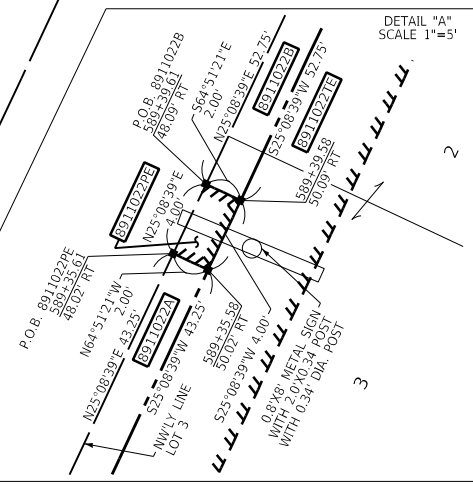
DATED _____
 DAVID A. CLAASSEN, PLS NO. 2962
 LICENSE EXPIRATION DATE: 11/30/2022



*SEE TOTAL HOLDING AREA SOURCE TABLE ON SHEET 2

PARCEL NO.	OWNER	TOTAL HOLDING ACRES	FEE SIMPLE ACQUISITION		REMAINDER ACRES	EASEMENTS		PERMANENT TAX NUMBER AFFECTED	PROPERTY ACQUIRED BY
			ACRES	SQ FT		PE = PERMANENT ACRES	TE = TEMPORARY SQ FT		
8911021	ADOLF A. WANAGAT	0.6888	N/A	N/A	0.6888	PE 0.0012 ACRES	PE 50 SQ FT	13-2-21-22-19-401-011	
	TITLE COMMITMENT MA-5391	1				TE 0.0029 ACRES	TE 125 SQ FT	13-2-21-22-19-401-011	
8911022	JACK SCHMITT CHEVROLET OF WOOD RIVER, INC., AN ILLINOIS CORPORATION	0.3443	A 0.0020	A 87	0.3399	PE 0.0002 ACRES	PE 8 SQ FT	13-2-21-22-19-404-012	
	TITLE COMMITMENT MA-6018	1	B 0.0024	B 106		TE 0.0115 ACRES	TE 500 SQ FT	13-2-21-22-19-404-012	
8911023	GREGORY L. BONE & BILLYE J. BONE, AS JOINT TENANTS	0.1808	0.0025	110	0.1782	TE 0.0066 ACRES	TE 287 SQ FT	13-2-21-22-19-404-013	
	TITLE COMMITMENT MA-5297	1							

EXISTING C OF CONSTRUCTION CURVE R=159.6
 P.I. STA. = 592+68.12
 Δ = 08°58'29" (RT)
 T = 304.78'
 L = 608.31'
 R = 3,883.45'
 C = 607.69'
 C.B. = N28°44'35"E
 P.C. STA. = 589+63.34
 P.T. STA. = 595+71.65



CWA SURVEY
CLAASSEN, WHITE & ASSOCIATES, P.C. LAND SURVEYORS
 121 AIRPORT DRIVE, UNIT 1, JOLIET, ILLINOIS 60431
 (815) 744-3720 clausenwhite@cwasurevey.com
 CWA Job #7351
 PROFESSIONAL DESIGN FIRM LICENSE NO. 184-004039

ILLINOIS DEPARTMENT OF TRANSPORTATION
PLAT OF HIGHWAYS
 FAP ROUTE 600 (IL ROUTE 159)
 SECTION (122,122-1,30)RS-4
 MADISON COUNTY
 JOB NO. R-98-011-19
 STATION 586+83.29 TO STATION 590+43.47

SCALE: 1" = 20'
 SHEET 3 OF

ILLINOIS DEPARTMENT OF TRANSPORTATION
 OFFICE OF HIGHWAYS PROJECT IMPLEMENTATION/REGION 5/DISTRICT 8
 1102 EASTPORT PLAZA DRIVE
 COLLINGSVILLE, ILLINOIS 62234-6198

F.A.P. RTE.	SECTION	COUNTY	TOTAL SHEETS	SHEET NO.
600	(122,122-1,30)RS-4	MADISON	328	106

COMPLETION DATE OF FIELD WORK PERFORMED
 LAND SURVEY: 04/08/21 ROW STAKING:

FED. ROAD DIST. NO. 8 (ILLINOIS) FED. AID PROJECT
CONTRACT NO. 76M87

PART OF THE SE 1/4 OF SECTION 22, T. 3 N., R. 8 W., OF THE 3RD P.M., MADISON COUNTY, ILLINOIS

SEE LEGENDS, TOPOGRAPHIC STATEMENT, SURVEYORS NOTE(S) AND BASIS OF COORDINATES & BEARINGS STATEMENT ON SHEET 2

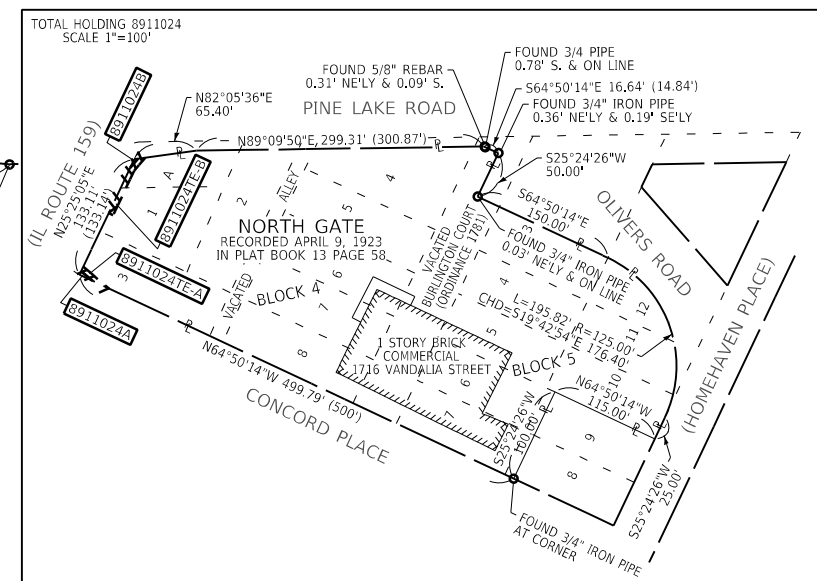
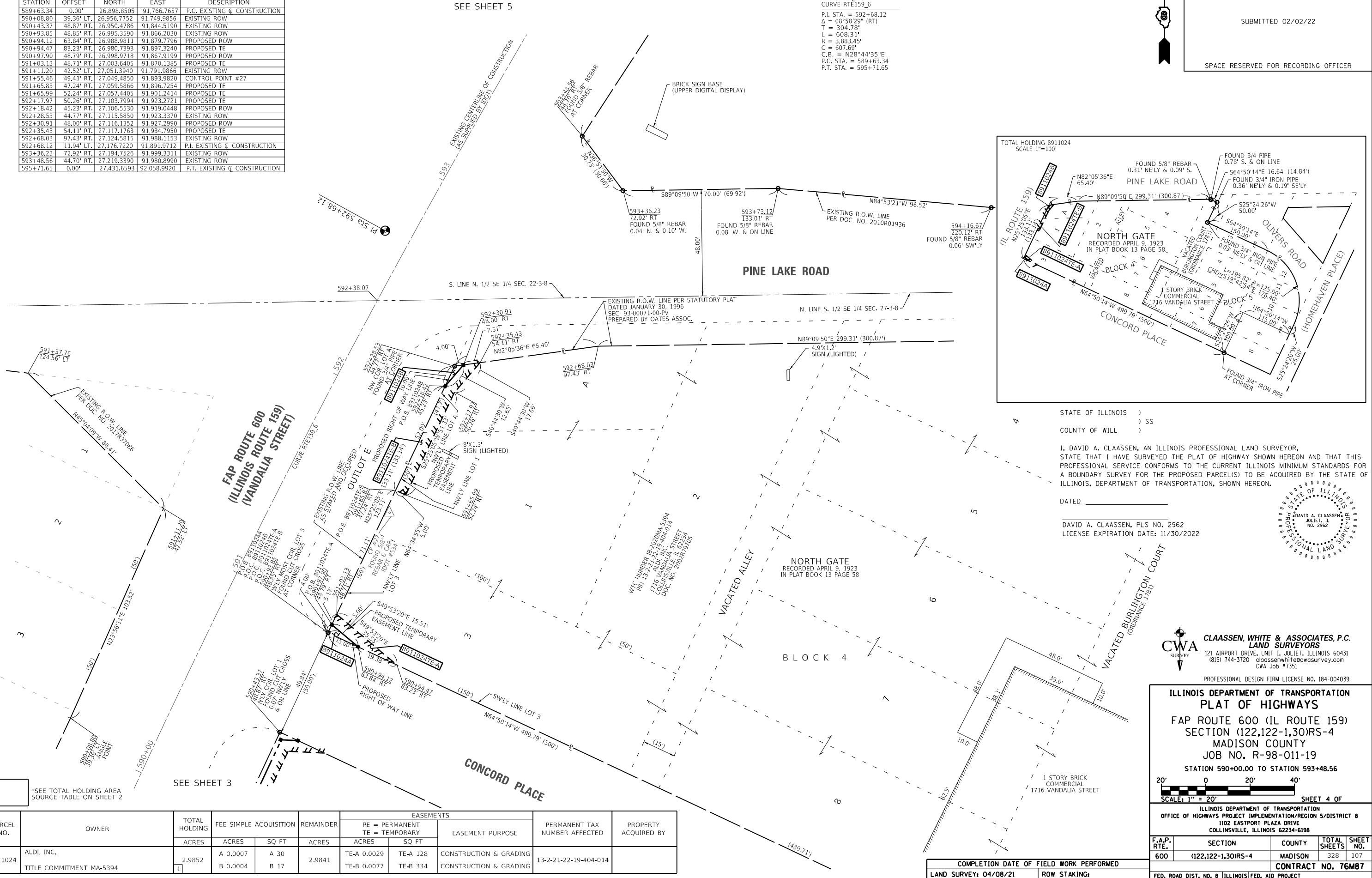
IL ROUTE 159 COORDINATE TABLE				
STATION	OFFSET	NORTH	EAST	DESCRIPTION
589+63.34	0.00'	26,898.8505	91,766.7657	P.C. EXISTING \bar{c} CONSTRUCTION
590+08.80	39.36' LT.	26,956.7752	91,749.9856	EXISTING ROW
590+43.37	48.87' RT.	26,950.4786	91,844.5190	EXISTING ROW
590+93.85	48.85' RT.	26,995.3590	91,866.2030	EXISTING ROW
590+94.12	63.84' RT.	26,988.9811	91,879.7796	PROPOSED ROW
590+94.47	83.23' RT.	26,980.7393	91,897.3240	PROPOSED TE
590+97.90	48.79' RT.	26,998.9718	91,867.9199	PROPOSED ROW
591+03.13	48.71' RT.	27,003.6405	91,870.1385	PROPOSED TE
591+11.20	42.52' LT.	27,051.3940	91,791.9866	EXISTING ROW
591+55.46	49.41' RT.	27,049.4850	91,893.9820	CONTROL POINT #27
591+65.83	47.24' RT.	27,059.5866	91,896.7254	PROPOSED TE
591+65.99	52.24' RT.	27,057.4405	91,901.2414	PROPOSED TE
592+17.97	50.26' RT.	27,103.7994	91,923.2721	PROPOSED TE
592+18.42	45.23' RT.	27,106.5530	91,919.0448	PROPOSED ROW
592+28.53	44.77' RT.	27,115.5850	91,923.3370	EXISTING ROW
592+30.91	48.00' RT.	27,116.1352	91,927.2990	PROPOSED ROW
592+35.43	54.11' RT.	27,117.1763	91,934.7950	PROPOSED TE
592+68.03	97.43' RT.	27,124.5815	91,988.1153	EXISTING ROW
592+68.12	11.94' LT.	27,176.7220	91,891.9712	P.I. EXISTING \bar{c} CONSTRUCTION
593+36.23	72.92' RT.	27,194.7526	91,999.3311	EXISTING ROW
593+48.56	44.70' RT.	27,219.3390	91,980.8990	EXISTING ROW
595+71.65	0.00'	27,431.6593	92,058.9920	P.T. EXISTING \bar{c} CONSTRUCTION

EXISTING \bar{c} OF CONSTRUCTION CURVE RTE159_6
 P.I. STA. = 592+68.12
 Δ = 08°58'29" (RT)
 T = 304.78'
 L = 608.31'
 R = 3,883.45'
 C = 607.69'
 C.B. = N28°44'35"E
 P.C. STA. = 589+63.34
 P.T. STA. = 595+71.65



SUBMITTED 02/02/22

SPACE RESERVED FOR RECORDING OFFICER




STATE OF ILLINOIS)
 COUNTY OF WILL) SS

I, DAVID A. CLAASSEN, AN ILLINOIS PROFESSIONAL LAND SURVEYOR, STATE THAT I HAVE SURVEYED THE PLAT OF HIGHWAY SHOWN HEREON AND THAT THIS PROFESSIONAL SERVICE CONFORMS TO THE CURRENT ILLINOIS MINIMUM STANDARDS FOR A BOUNDARY SURVEY FOR THE PROPOSED PARCEL(S) TO BE ACQUIRED BY THE STATE OF ILLINOIS, DEPARTMENT OF TRANSPORTATION, SHOWN HEREON.

DATED _____

DAVID A. CLAASSEN, PLS NO. 2962
 LICENSE EXPIRATION DATE: 11/30/2022



CWA SURVEY
 CLAASSEN, WHITE & ASSOCIATES, P.C.
 LAND SURVEYORS
 121 AIRPORT DRIVE, UNIT 1, JOLIET, ILLINOIS 60431
 (815) 744-3720 clausenwhite@cwasurevey.com
 CWA Job #7351

PROFESSIONAL DESIGN FIRM LICENSE NO. 184-004039

ILLINOIS DEPARTMENT OF TRANSPORTATION
PLAT OF HIGHWAYS
 FAP ROUTE 600 (IL ROUTE 159)
 SECTION (122,122-1,30)RS-4
 MADISON COUNTY
 JOB NO. R-98-011-19
 STATION 590+00.00 TO STATION 593+48.56

SCALE: 1" = 20'

SHEET 4 OF

ILLINOIS DEPARTMENT OF TRANSPORTATION
 OFFICE OF HIGHWAYS PROJECT IMPLEMENTATION/REGION 5/DISTRICT 8
 1102 EASTPORT PLAZA DRIVE
 COLLINSVILLE, ILLINOIS 62234-6198

F.A.P. RTE.	SECTION	COUNTY	TOTAL SHEETS	SHEET NO.
600	(122,122-1,30)RS-4	MADISON	328	107

COMPLETION DATE OF FIELD WORK PERFORMED
 LAND SURVEY: 04/08/21 ROW STAKING:

CONTRACT NO. 76MB7
 FED. ROAD DIST. NO. 8 ILLINOIS FED. AID PROJECT

PARCEL NO.	OWNER	TOTAL HOLDING ACRES	FEE SIMPLE ACQUISITION		REMAINDER ACRES	EASEMENTS		PERMANENT TAX NUMBER AFFECTED	PROPERTY ACQUIRED BY
			ACRES	SQ FT		ACRES	SQ FT		
8911024	ALDI, INC. TITLE COMMITMENT MA-5394	2.9852	A 0.0007	A 30	2.9841	TE-A 0.0029	TE-A 128	13-2-21-22-19-404-014	CONSTRUCTION & GRADING
			B 0.0004	B 17		TE-B 0.0077	TE-B 334		CONSTRUCTION & GRADING

PART OF THE SE 1/4 OF SECTION 22, T. 3 N., R. 8 W., OF THE 3RD P.M., MADISON COUNTY, ILLINOIS



SUBMITTED 02/02/22
SPACE RESERVED FOR RECORDING OFFICER

SEE LEGENDS, TOPOGRAPHIC STATEMENT, SURVEYORS NOTE(S) AND BASIS OF COORDINATES & BEARINGS STATEMENT ON SHEET 2


STATION	OFFSET	NORTH	EAST	DESCRIPTION
589+63.34	0.00'	26,898.8505	91,766.7657	P.C. EXISTING & CONSTRUCTION
592+68.12	11.94' LT.	27,116.7220	91,891.9712	P.I. EXISTING & CONSTRUCTION
593+36.23	72.92' RT.	27,194.7526	91,999.3311	EXISTING ROW
593+48.56	44.70' RT.	27,219.3390	91,980.8990	EXISTING ROW
594+95.59	54.27' LT.	27,396.4859	91,971.9657	EXISTING ROW
595+35.41	53.70' LT.	27,430.2564	91,994.0856	EXISTING ROW
595+44.06	84.53' LT.	27,454.3482	91,972.9163	EXISTING ROW
595+71.65	0.00'	27,431.6593	92,058.9920	P.T. EXISTING & CONSTRUCTION
596+52.89	0.35' RT.	27,499.4226	92,103.7995	P.I. EXISTING & ROW

EXISTING & CONSTRUCTION
CURVE RTE159.6
P.I. STA. = 592+68.12
 $\Delta = 08^{\circ}58'29''$ (RT)
T = 304.78'
L = 608.31'
R = 3,883.45'
C = 607.69'
C.B. = N28°44'35"E
P.C. STA. = 589+63.34
P.T. STA. = 595+71.65

STATE OF ILLINOIS)
COUNTY OF WILL) SS

I, DAVID A. CLAASSEN, AN ILLINOIS PROFESSIONAL LAND SURVEYOR, STATE THAT I HAVE SURVEYED THE PLAT OF HIGHWAY SHOWN HEREON AND THAT THIS PROFESSIONAL SERVICE CONFORMS TO THE CURRENT ILLINOIS MINIMUM STANDARDS FOR A BOUNDARY SURVEY FOR THE PROPOSED PARCEL(S) TO BE ACQUIRED BY THE STATE OF ILLINOIS, DEPARTMENT OF TRANSPORTATION, SHOWN HEREON.

DATED _____
DAVID A. CLAASSEN, PLS NO. 2962
LICENSE EXPIRATION DATE: 11/30/2022



CWA SURVEY
CLAASSEN, WHITE & ASSOCIATES, P.C. LAND SURVEYORS
121 AIRPORT DRIVE, UNIT 1, JOLIET, ILLINOIS 60431
(815) 744-3720 claassenwhite@cwasurevey.com
CWA Job #7351

PROFESSIONAL DESIGN FIRM LICENSE NO. 184-004039

ILLINOIS DEPARTMENT OF TRANSPORTATION
PLAT OF HIGHWAYS
FAP ROUTE 600 (IL ROUTE 159)
SECTION (122,122-1,30)RS-4
MADISON COUNTY
JOB NO. R-98-011-19

STATION 592+38.07 TO STATION 597+00.00

20' 0 20' 40'
SCALE: 1" = 20' SHEET 5 OF

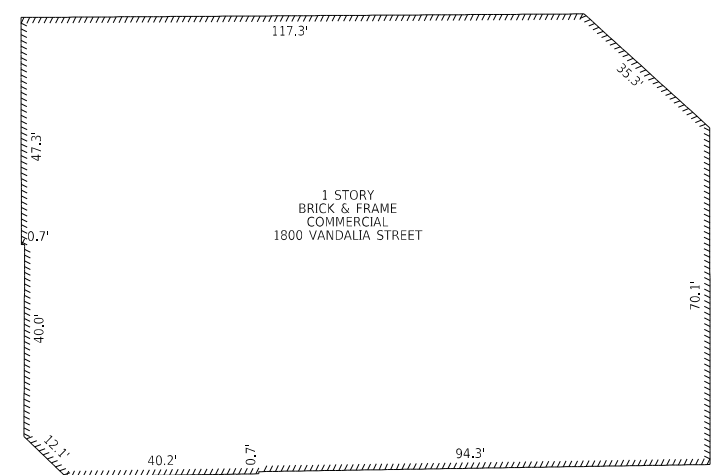
ILLINOIS DEPARTMENT OF TRANSPORTATION
OFFICE OF HIGHWAYS PROJECT IMPLEMENTATION/REGION 5/DISTRICT 8
1102 EASTPORT PLAZA DRIVE
COLLINSVILLE, ILLINOIS 62234-6198

F.A.P. RTE.	SECTION	COUNTY	TOTAL SHEETS	SHEET NO.
600	(122,122-1,30)RS-4	MADISON	328	108

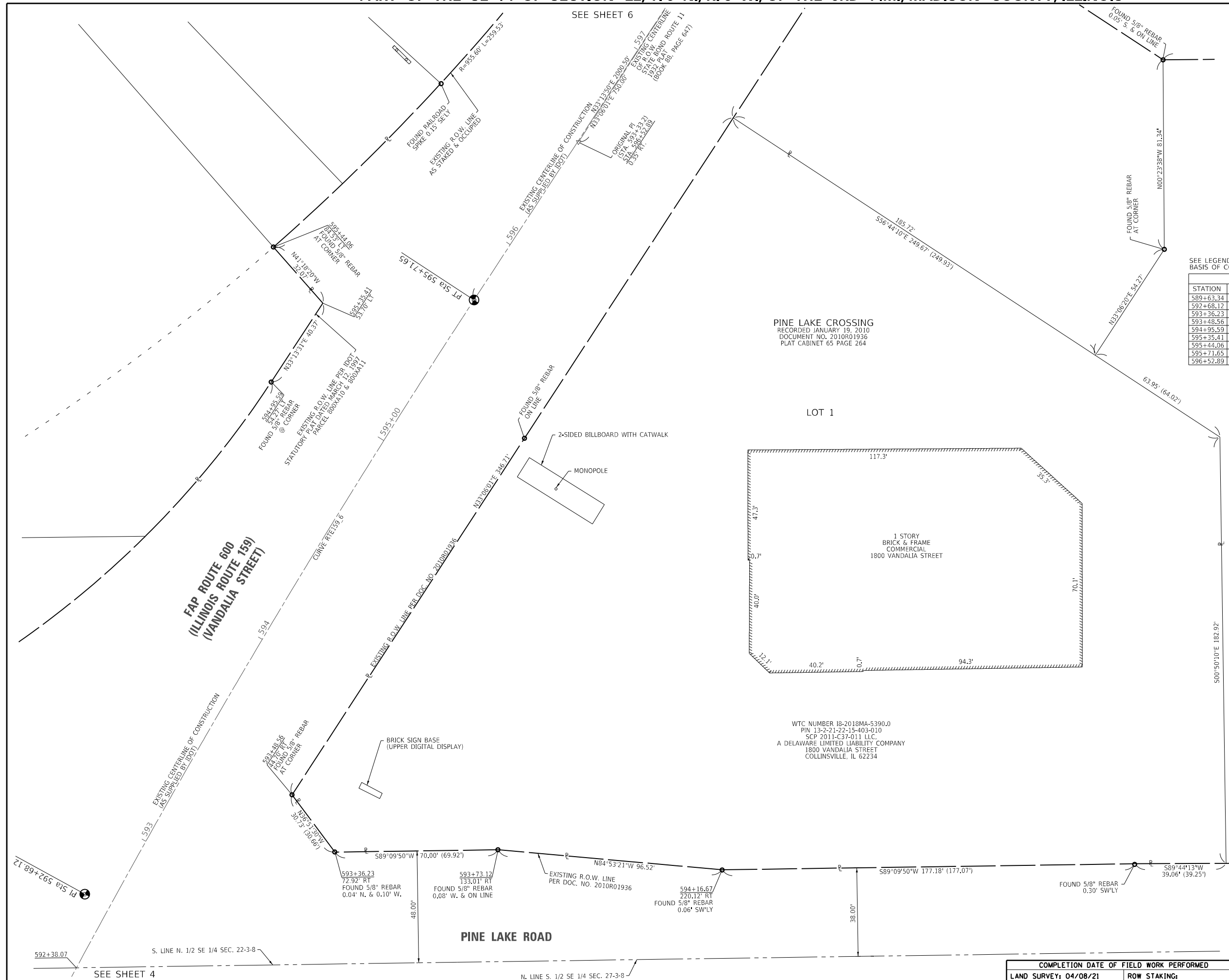
COMPLETION DATE OF FIELD WORK PERFORMED
LAND SURVEY: 04/08/21 ROW STAKING:
CONTRACT NO. 76M87

FED. ROAD DIST. NO. 8 (ILLINOIS) FED. AID PROJECT

PINE LAKE CROSSING
RECORDED JANUARY 19, 2010
DOCUMENT NO. 2010R01936
PLAT CABINET 65 PAGE 264



WTC NUMBER 18-2018MA-5390.0
PIN 13-2-21-22-15-403-010
SCP 2011-C37-011 LLC,
A DELAWARE LIMITED LIABILITY COMPANY
1800 VANDALIA STREET
COLLINSVILLE, IL 62234



PART OF THE SE 1/4 OF SECTION 22, T. 3 N., R. 8 W., OF THE 3RD P.M., MADISON COUNTY, ILLINOIS



SUBMITTED 02/02/22

SPACE RESERVED FOR RECORDING OFFICER


SEE LEGENDS, TOPOGRAPHIC STATEMENT, SURVEYORS NOTE(S) AND BASIS OF COORDINATES & BEARINGS STATEMENT ON SHEET 2

IL ROUTE 159 COORDINATE TABLE				
STATION	OFFSET	NORTH	EAST	DESCRIPTION
597+49.79	51.19' LT.	27,608.7239	92,113.7985	EXISTING ROW
597+80.75	50.14' LT.	27,634.0457	92,131.6455	EXISTING ROW
597+90.22	40.79' LT.	27,636.8410	92,144.6460	CONTROL POINT 26
597+99.89	49.99' LT.	27,649.9713	92,142.2562	EXISTING ROW
598+19.98	49.97' RT.	27,612.0013	92,236.8758	EXISTING ROW
598+69.98	49.85' RT.	27,653.8872	92,264.1813	EXISTING ROW
604+02.79	48.64' RT.	28,100.2281	92,555.1511	PI EXISTING ROW
604+02.88	1.36' LT.	28,127.7091	92,513.3798	PI EXISTING C ROW
604+02.98	51.36' LT.	28,155.1902	92,471.6086	PI EXISTING ROW
604+06.82	43.49' RT.	28,106.4270	92,553.0520	CONTROL POINT 25

STATE OF ILLINOIS)
) SS
 COUNTY OF WILL)

I, DAVID A. CLAASSEN, AN ILLINOIS PROFESSIONAL LAND SURVEYOR, STATE THAT I HAVE SURVEYED THE PLAT OF HIGHWAY SHOWN HEREON AND THAT THIS PROFESSIONAL SERVICE CONFORMS TO THE CURRENT ILLINOIS MINIMUM STANDARDS FOR A BOUNDARY SURVEY FOR THE PROPOSED PARCEL(S) TO BE ACQUIRED BY THE STATE OF ILLINOIS, DEPARTMENT OF TRANSPORTATION, SHOWN HEREON.

DATED _____
 DAVID A. CLAASSEN, PLS NO. 2962
 LICENSE EXPIRATION DATE: 11/30/2022



CWA SURVEY
CLAASSEN, WHITE & ASSOCIATES, P.C.
LAND SURVEYORS
 121 AIRPORT DRIVE, UNIT 1, JOLIET, ILLINOIS 60431
 (815) 744-3720 clausenwhite@cwasurevey.com
 CWA Job #7351

PROFESSIONAL DESIGN FIRM LICENSE NO. 184-004039

ILLINOIS DEPARTMENT OF TRANSPORTATION
PLAT OF HIGHWAYS
FAP ROUTE 600 (IL ROUTE 159)
SECTION (122,122-1,30)RS-4
MADISON COUNTY
JOB NO. R-98-011-19

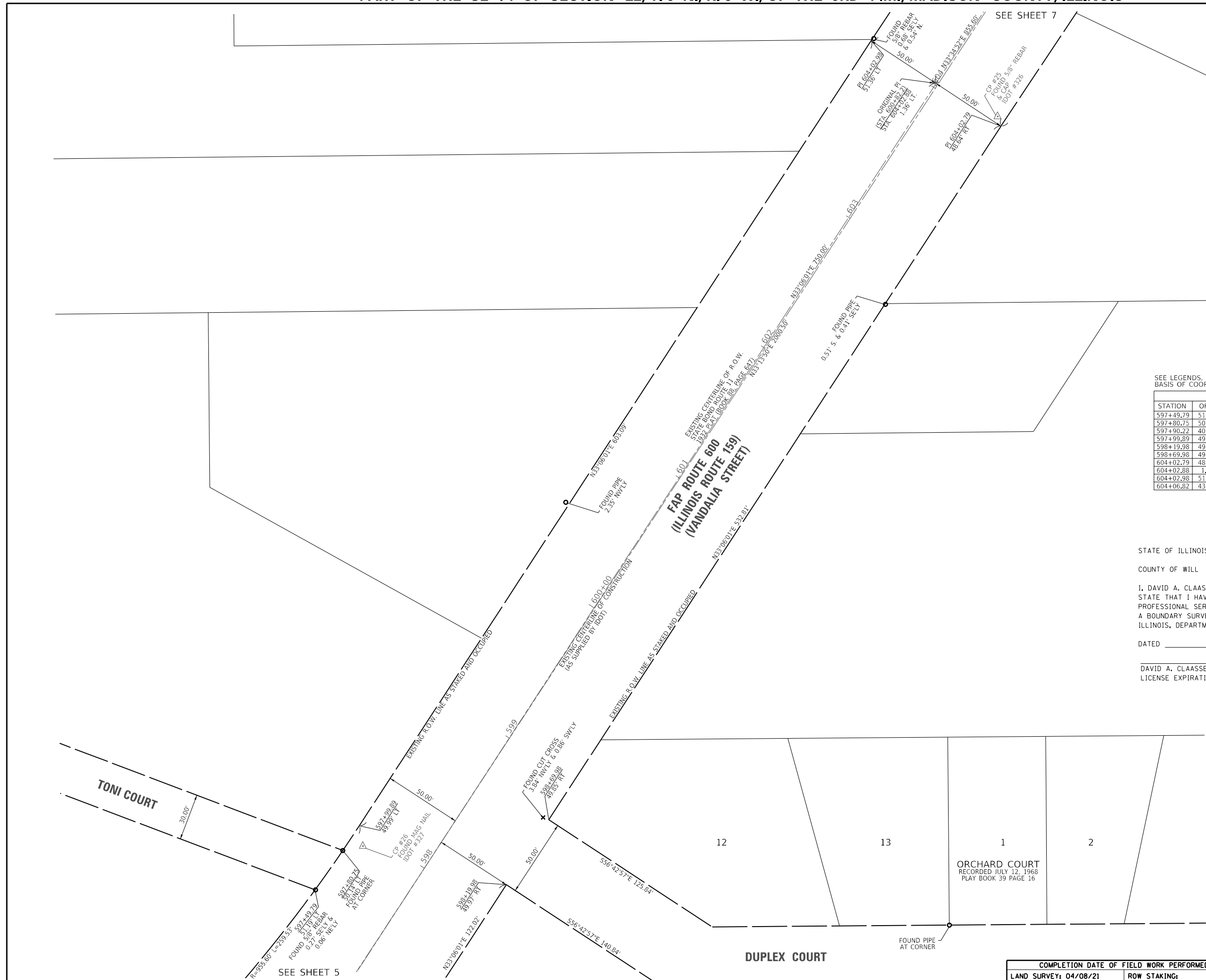
STATION 597+49.79 TO STATION 604+02.98

 SCALE: 1" = 30' SHEET 6 OF

ILLINOIS DEPARTMENT OF TRANSPORTATION
 OFFICE OF HIGHWAYS PROJECT IMPLEMENTATION/REGION 5/DISTRICT 8
 1102 EASTPORT PLAZA DRIVE
 COLLINSVILLE, ILLINOIS 62234-6198

F.A.P. RTE.	SECTION	COUNTY	TOTAL SHEETS	SHEET NO.
600	(122,122-1,30)RS-4	MADISON	328	109
COMPLETION DATE OF FIELD WORK PERFORMED			CONTRACT NO. 76M87	
LAND SURVEY: 04/08/21			ROW STAKING:	

FED. ROAD DIST. NO. 8 ILLINOIS FED. AID PROJECT

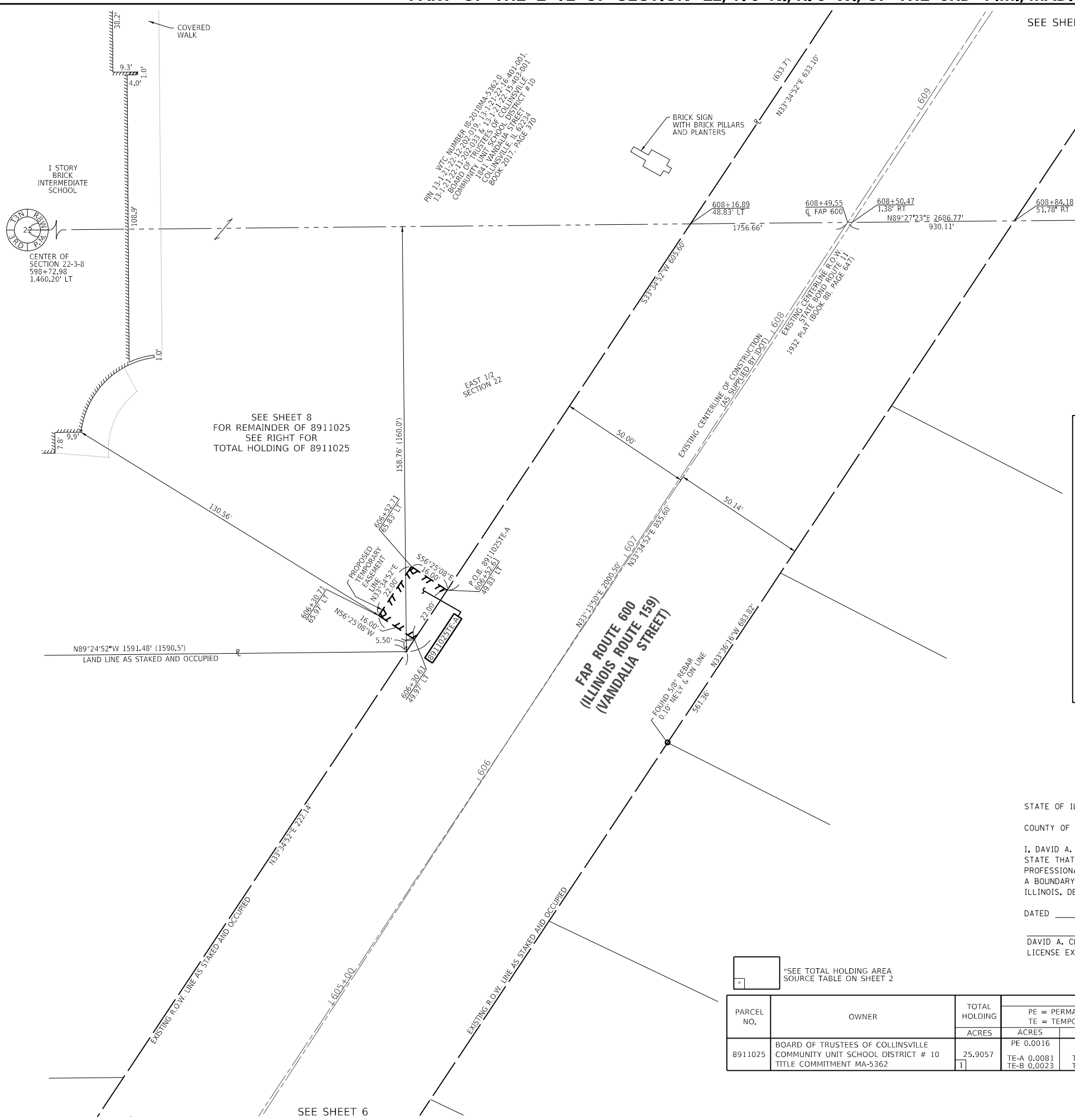


PART OF THE E 1/2 OF SECTION 22, T. 3 N., R. 8 W., OF THE 3RD P.M., MADISON COUNTY, ILLINOIS



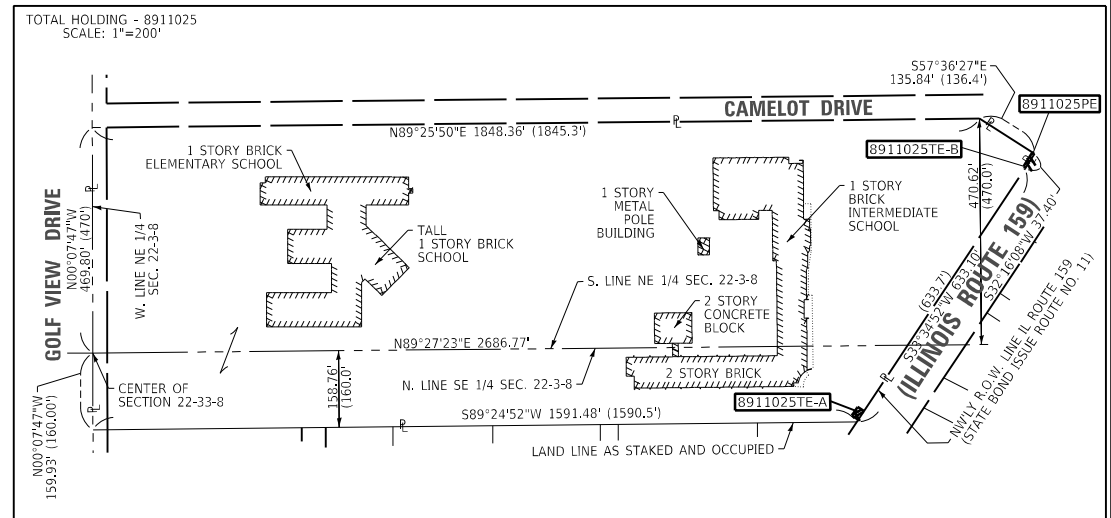
SUBMITTED 02/02/22

SPACE RESERVED FOR RECORDING OFFICER



SEE LEGENDS, TOPOGRAPHIC STATEMENT, SURVEYORS NOTE(S) AND BASIS OF COORDINATES & BEARINGS STATEMENT ON SHEET 2

IL ROUTE 159 COORDINATE TABLE				
STATION	OFFSET	NORTH	EAST	DESCRIPTION
598+72.98	1,460.20' LT.	28,483,9180	91,002,7132	CENTER OF SEC. 22-3-8
606+30.61	49.97' LT.	28,344,8342	92,597,5173	PROPOSED TE
606+30.71	65.97' LT.	28,353,6840	92,584,1877	PROPOSED TE
606+52.61	49.83' LT.	28,363,1625	92,609,6859	PROPOSED TE
606+52.71	65.83' LT.	28,372,0123	92,596,3562	PROPOSED TE
608+16.89	48.83' LT.	28,500,0278	92,700,5537	SEC LINE/EXISTING ROW
608+49.55	0.00'	28,500,5851	92,759,2931	SEC LINE/EXISTING C CONSTRUCTION
608+50.47	1.38' RT.	28,500,6008	92,760,9507	SEC LINE/EXISTING C ROW
608+84.18	51.78' RT.	28,501,1762	92,821,5840	SEC LINE/EXISTING ROW
613+66.62	773.14' RT.	28,509,4100	93,689,3660	E. 1/4 CORNER SEC. 22-3-8



STATE OF ILLINOIS)
 COUNTY OF WILL) SS

I, DAVID A. CLAASSEN, AN ILLINOIS PROFESSIONAL LAND SURVEYOR, STATE THAT I HAVE SURVEYED THE PLAT OF HIGHWAY SHOWN HEREON AND THAT THIS PROFESSIONAL SERVICE CONFORMS TO THE CURRENT ILLINOIS MINIMUM STANDARDS FOR A BOUNDARY SURVEY FOR THE PROPOSED PARCEL(S) TO BE ACQUIRED BY THE STATE OF ILLINOIS, DEPARTMENT OF TRANSPORTATION, SHOWN HEREON.

DATED _____

DAVID A. CLAASSEN, PLS NO. 2962
 LICENSE EXPIRATION DATE: 11/30/2022

CWA SURVEY
CLAASSEN, WHITE & ASSOCIATES, P.C.
LAND SURVEYORS
 121 AIRPORT DRIVE, UNIT 1, JOLIET, ILLINOIS 60431
 (815) 744-3720 claassenwhite@cwasurvey.com
 CWA Job #7351
 PROFESSIONAL DESIGN FIRM LICENSE NO. 184-004039

ILLINOIS DEPARTMENT OF TRANSPORTATION
PLAT OF HIGHWAYS
FAP ROUTE 600 (IL ROUTE 159)
SECTION (122,122-1,30)RS-4
MADISON COUNTY
JOB NO. R-98-011-19
STATION 605+00.00 TO STATION 609+00.00

20' 0' 20' 40'
 SCALE: 1" = 20' SHEET 7 OF

ILLINOIS DEPARTMENT OF TRANSPORTATION
 OFFICE OF HIGHWAYS PROJECT IMPLEMENTATION/REGION 5/DISTRICT 8
 1102 EASTPORT PLAZA DRIVE
 COLLINSVILLE, ILLINOIS 62234-6198

PARCEL NO.	OWNER	TOTAL HOLDING ACRES	EASEMENTS		PERMANENT TAX NUMBER AFFECTED	PROPERTY ACQUIRED BY
			PE = PERMANENT ACRES	TE = TEMPORARY SQ FT		
8911025	BOARD OF TRUSTEES OF COLLINSVILLE COMMUNITY UNIT SCHOOL DISTRICT # 10 TITLE COMMITMENT MA-5362	25.9057	PE 0.0016 TE-A 0.0081 TE-B 0.0023	PE 70 TE-A 352 TE-B 100	PE CONSTRUCTION, GRADING & MAINTENANCE TE CONSTRUCTION & GRADING TE CONSTRUCTION & GRADING	13-1-21-22-12-202-019 13-1-21-22-16-401-001

*SEE TOTAL HOLDING AREA SOURCE TABLE ON SHEET 2

COMPLETION DATE OF FIELD WORK PERFORMED
 LAND SURVEY: 04/08/21 ROW STAKING:

F.A.P. RTE.	SECTION	COUNTY	TOTAL SHEETS	SHEET NO.
600	(122,122-1,30)RS-4	MADISON	328	110

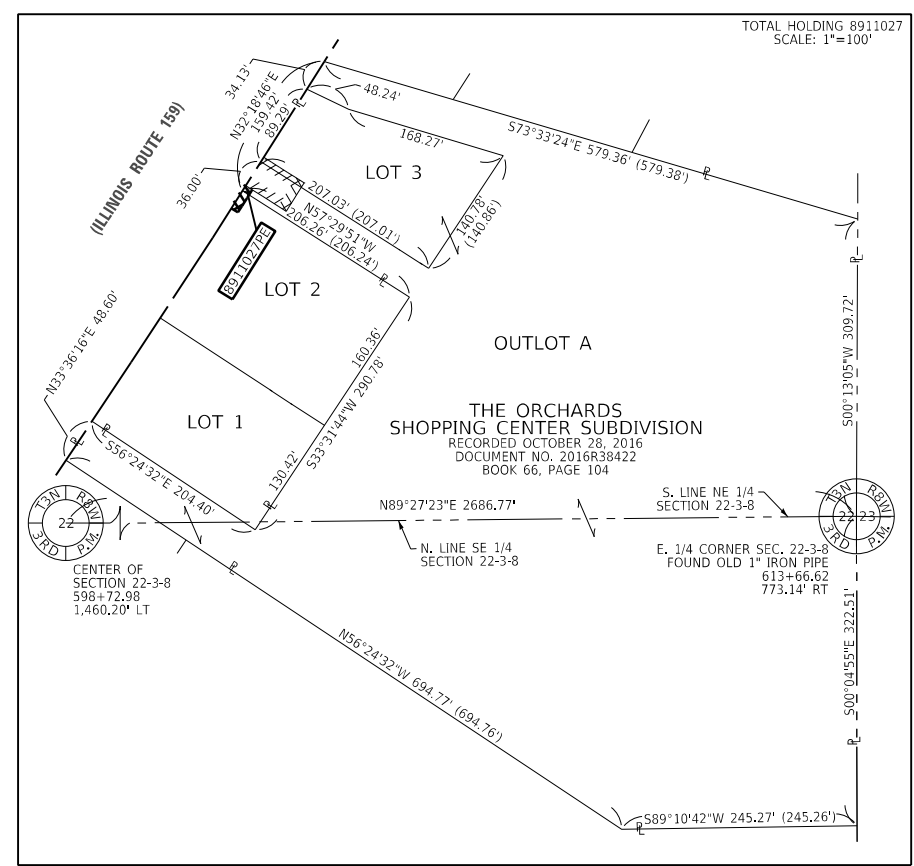
CONTRACT NO. 76MB7
 FED. ROAD DIST. NO. 8 ILLINOIS FED. AID PROJECT

PART OF THE NE 1/4 OF SECTION 22, T. 3 N., R. 8 W., OF THE 3RD P.M., MADISON COUNTY, ILLINOIS



SUBMITTED 02/02/22

SPACE RESERVED FOR RECORDING OFFICER



SEE SHEET 7 FOR REMAINDER OF 8911025
SEE SHEET 7 FOR TOTAL HOLDING OF 8911025

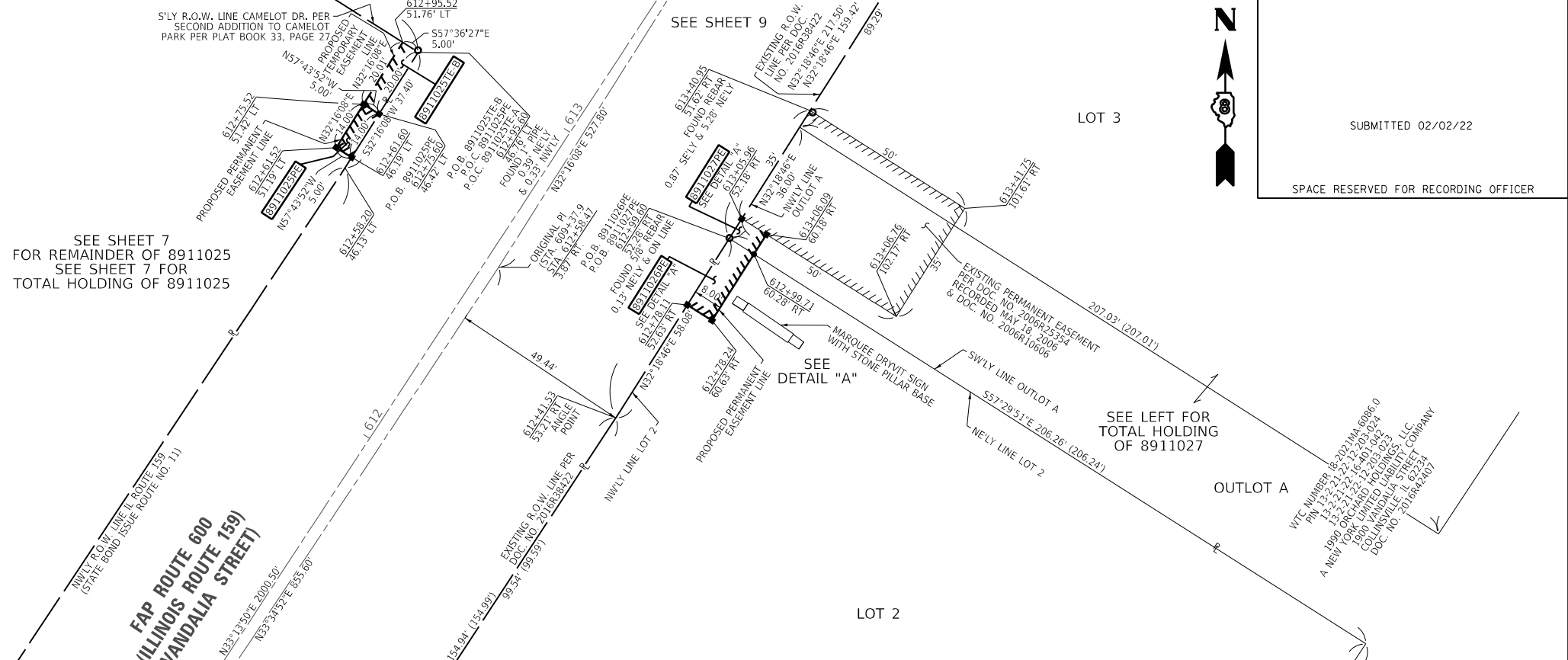
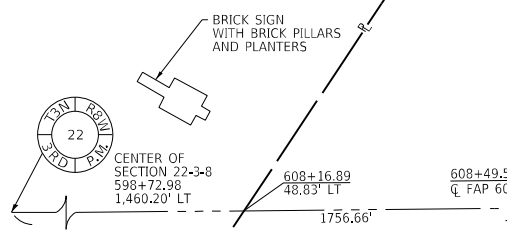

SEE LEGENDS, TOPOGRAPHIC STATEMENT, SURVEYORS NOTE(S) AND BASIS OF COORDINATES & BEARINGS STATEMENT ON SHEET 2

STATION	OFFSET	NORTH	EAST	DESCRIPTION
598+72.98	1,460.20' LT.	28,483.9180	91,002.7132	CENTER OF SEC. 22-3-8
608+16.89	48.83' LT.	28,500.0278	92,700.5537	SEC LINE/EXISTING ROW
608+49.55	0.00'	28,500.5851	92,759.2931	SEC LINE/EXISTING Q CONSTRUCTION
608+50.47	1.38' RT.	28,500.6008	92,760.9507	SEC LINE/EXISTING Q ROW
608+84.18	51.78' RT.	28,501.1762	92,821.5840	SEC LINE/EXISTING ROW
609+57.47	51.91' RT.	28,619.3080	92,775.0110	CONTROL POINT 24
610+86.59	53.10' RT.	28,669.7683	92,733.6147	EXISTING ROW
612+41.53	53.21' RT.	28,799.3078	93,018.6150	EXISTING ROW
612+58.20	46.13' LT.	28,867.6919	92,944.6539	EXISTING ROW
612+58.47	3.87' RT.	28,840.5132	92,986.6258	PI EXISTING Q ROW
612+61.52	51.19' LT.	28,873.2362	92,942.2414	PROPOSED PE
612+61.60	46.19' LT.	28,870.5668	92,946.4691	PROPOSED PE
612+75.52	51.42' LT.	28,885.0740	92,949.7158	PROPOSED PE
612+75.60	46.42' LT.	28,882.4045	92,953.9436	PROPOSED PE
612+78.11	52.63' RT.	28,830.2231	93,038.1685	PROPOSED PE
612+78.24	60.63' RT.	28,825.9467	93,044.9296	PROPOSED PE
612+95.52	51.76' LT.	28,901.9942	92,960.3994	PROPOSED TE
612+95.60	46.76' LT.	28,899.3156	92,964.6214	PROPOSED TE
612+99.60	52.28' RT.	28,848.3936	93,049.6611	PROPOSED PE
612+99.71	60.28' RT.	28,844.0949	93,056.4081	PROPOSED PE
613+05.96	52.18' RT.	28,853.7636	93,053.0576	PROPOSED PE
613+06.09	60.18' RT.	28,849.4873	93,059.8187	PROPOSED PE
613+06.76	102.17' RT.	28,827.0366	93,095.3147	EXISTING PE
613+40.95	51.62' RT.	28,883.3436	93,071.7665	EXISTING PE
613+41.75	101.61' RT.	28,856.6165	93,114.0236	EXISTING PE
613+66.62	773.14' RT.	28,509.4100	93,689.3660	E. 1/4 CORNER SEC. 22-3-8

STATE OF ILLINOIS)
) SS
COUNTY OF WILL)

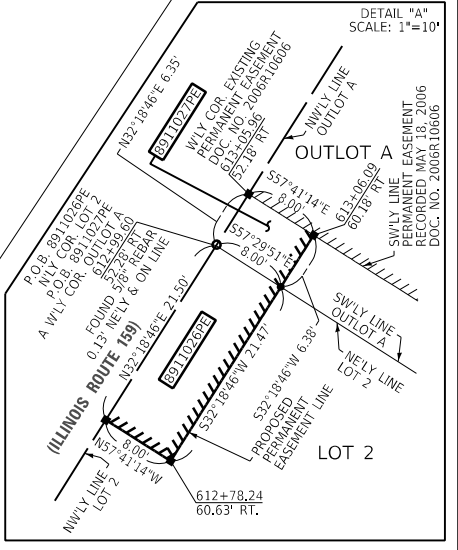
I, DAVID A. CLAASSEN, AN ILLINOIS PROFESSIONAL LAND SURVEYOR, STATE THAT I HAVE SURVEYED THE PLAT OF HIGHWAY SHOWN HEREON AND THAT THIS PROFESSIONAL SERVICE CONFORMS TO THE CURRENT ILLINOIS MINIMUM STANDARDS FOR A BOUNDARY SURVEY FOR THE PROPOSED PARCEL(S) TO BE ACQUIRED BY THE STATE OF ILLINOIS, DEPARTMENT OF TRANSPORTATION, SHOWN HEREON.

DATED _____
DAVID A. CLAASSEN, PLS NO. 2962
LICENSE EXPIRATION DATE: 11/30/2022



SEE SHEET 7 FOR REMAINDER OF 8911025
SEE SHEET 7 FOR TOTAL HOLDING OF 8911025

THE ORCHARDS SHOPPING CENTER SUBDIVISION
RECORDED OCTOBER 28, 2016
DOCUMENT NO. 2016R38422
BOOK 66, PAGE 104



WTC NUMBER 18-2018MA-5398-0
PH 13-1-21-22-12-20-2019
A MISSOURI LIMITED LIABILITY COMPANY
VANDER LINDEN COLLIERSVILLE, ILL. LLC
COLLIERSVILLE, ILL. 62234
DOC. NO. 2009R26888

*SEE TOTAL HOLDING AREA SOURCE TABLE ON SHEET 2

PARCEL NO.	OWNER	TOTAL HOLDING ACRES	EASEMENTS		EASEMENT PURPOSE	PERMANENT TAX NUMBER AFFECTED	PROPERTY ACQUIRED BY
			PE = PERMANENT ACRES	TE = TEMPORARY SQ FT			
8911025	BOARD OF TRUSTEES OF COLLINSVILLE COMMUNITY UNIT SCHOOL DISTRICT # 10 TITLE COMMITMENT MA-5362	25.9057	PE 0.0016 TE-A 0.0081 TE-B 0.0023	PE 70	PE CONSTRUCTION, GRADING & MAINTENANCE TE CONSTRUCTION & GRADING TE CONSTRUCTION & GRADING	13-1-21-22-12-202-019 13-1-21-22-16-401-001	
8911026	THE ORCHARDS AT COLLINSVILLE, LLC, A MISSOURI LIMITED LIABILITY COMPANY TITLE COMMITMENT MA-5389	1.3578	PE 0.0040	PE 172	CONSTRUCTION, GRADING & MAINTENANCE	13-2-21-22-12-203-022	
8911027	1900 ORCHARD HOLDINGS, LLC, A NEW YORK LIMITED LIABILITY COMPANY TITLE COMMITMENT MA-6086	8.8655	PE 0.0012	PE 51	CONSTRUCTION, GRADING & MAINTENANCE	13-2-21-22-12-203-024	

CWA SURVEY
CLAASSEN, WHITE & ASSOCIATES, P.C. LAND SURVEYORS
121 AIRPORT DRIVE, UNIT 1, JOLIET, ILLINOIS 60431
(815) 744-3720 clausenwhite@cwasurevey.com
CWA Job #7351
PROFESSIONAL DESIGN FIRM LICENSE NO. 184-004039

ILLINOIS DEPARTMENT OF TRANSPORTATION
PLAT OF HIGHWAYS
FAP ROUTE 600 (IL ROUTE 159)
SECTION (122,122-1,30)RS-4
MADISON COUNTY
JOB NO. R-98-011-19
STATION 608+49.55 TO STATION 612+95.60

SCALE: 1" = 20'
SHEET 8 OF

ILLINOIS DEPARTMENT OF TRANSPORTATION
OFFICE OF HIGHWAYS PROJECT IMPLEMENTATION/REGION 5/DISTRICT 8
1102 EASTPOST PLAZA DRIVE
COLLINSVILLE, ILLINOIS 62234-6198

F.A.P. RTE.	SECTION	COUNTY	TOTAL SHEETS	SHEET NO.
600	(122,122-1,30)RS-4	MADISON	328	111

COMPLETION DATE OF FIELD WORK PERFORMED
LAND SURVEY: 04/08/21 ROW STAKING:

FED. ROAD DIST. NO. 8 ILLINOIS FED. AID PROJECT

PART OF THE SE 1/4 OF SECTION 22, T. 3 N., R. 8 W., OF THE 3RD P.M., MADISON COUNTY, ILLINOIS



SUBMITTED 02/02/22

SPACE RESERVED FOR RECORDING OFFICER

SPRING MEADOW
RECORDED SEPTEMBER 26, 1988
IN PLAT CABINET 54, PAGE 195

CRESTMOR STREET
EXISTING R.O.W. LINE
PER PLAT CABINET 54, PAGE 195

FAP ROUTE 600
(ILLINOIS ROUTE 159)
(VANDALLIA STREET)

DANA DRIVE

CAMELOT PARK 2ND ADDITION
RECORDED IN PLAT BOOK 33, PAGE 27

FIRST ADDITION
TO KENDALL ACRES
RECORDED IN PLAT BOOK 24, PAGE 50

WTC NUMBER 18-2020-01-001
ALBERT J. FISHER, JR.
2001 VANDALLIA STREET
COLLINSVILLE, IL 62234


BRICK & 1.5 STORY
WITH FRAME RESIDENCE
2001 VANDALLIA STREET
COLLINSVILLE, IL 62234

EXISTING G. OF CONSTRUCTION
CURVE RTE159.9
P.I. STA. = 615+84.91
Δ = 00°22'36" (LT)
T = 12.76'
L = 25.53'
R = 3,883.45'
C = 25.53'
C.B. N33°02'32"E
P.C. STA. = 615+72.15
P.T. STA. = 615+97.67

STATE OF ILLINOIS)
) SS
COUNTY OF WILL)

I, DAVID A. CLAASSEN, AN ILLINOIS PROFESSIONAL LAND SURVEYOR, STATE THAT I HAVE SURVEYED THE PLAT OF HIGHWAY SHOWN HEREON AND THAT THIS PROFESSIONAL SERVICE CONFORMS TO THE CURRENT ILLINOIS MINIMUM STANDARDS FOR A BOUNDARY SURVEY FOR THE PROPOSED PARCEL(S) TO BE ACQUIRED BY THE STATE OF ILLINOIS, DEPARTMENT OF TRANSPORTATION, SHOWN HEREON.

DATED _____
DAVID A. CLAASSEN, PLS NO. 2962
LICENSE EXPIRATION DATE: 11/30/2022



CWA
SURVEY
CLAASSEN, WHITE & ASSOCIATES, P.C.
LAND SURVEYORS
121 AIRPORT DRIVE, UNIT 1, JOLIET, ILLINOIS 60431
(815) 744-3720 claassenwhite@cwasurevey.com
CWA Job #7351

PROFESSIONAL DESIGN FIRM LICENSE NO. 184-004039

ILLINOIS DEPARTMENT OF TRANSPORTATION
PLAT OF HIGHWAYS
FAP ROUTE 600 (IL ROUTE 159)
SECTION (122,122-1,30)RS-4
MADISON COUNTY
JOB NO. R-98-011-19
STATION 613+65.63 TO STATION 618+63.21

SCALE: 1" = 20'
SHEET 9 OF

ILLINOIS DEPARTMENT OF TRANSPORTATION
OFFICE OF HIGHWAYS PROJECT IMPLEMENTATION/REGION 5/DISTRICT 8
1102 EASTPORT PLAZA DRIVE
COLLINSVILLE, ILLINOIS 62234-6198

F.A.P. RTE.	SECTION	COUNTY	TOTAL SHEETS	SHEET NO.
600	(122,122-1,30)RS-4	MADISON	328	112
COMPLETION DATE OF FIELD WORK PERFORMED			CONTRACT NO. 76M87	
LAND SURVEY: 04/08/21			ROW STAKING:	

FED. ROAD DIST. NO. 8 (ILLINOIS) FED. AID PROJECT

SEE LEGENDS, TOPOGRAPHIC STATEMENT, SURVEYORS NOTE(S) AND BASIS OF COORDINATES & BEARINGS STATEMENT ON SHEET 2

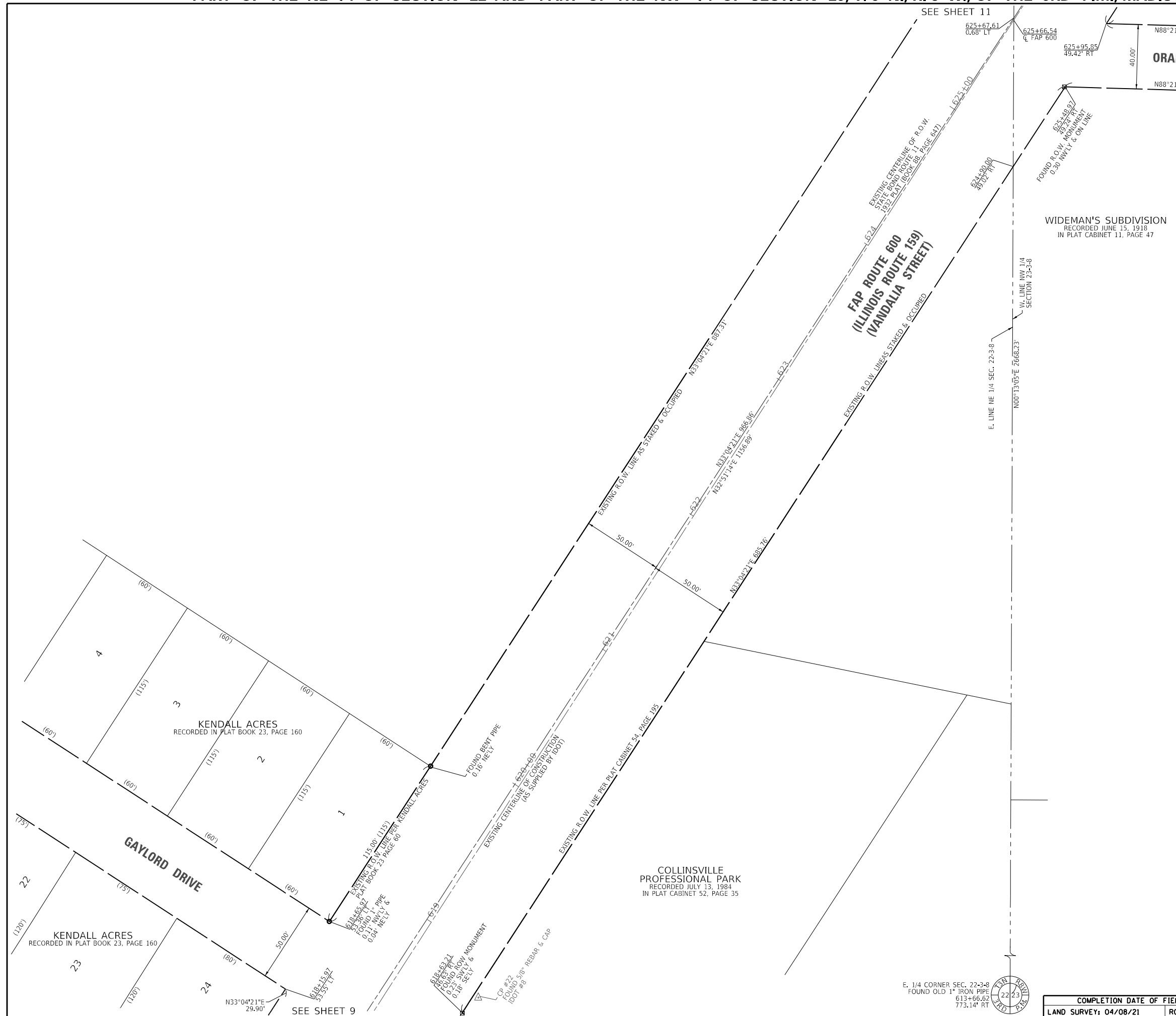
IL ROUTE 159 COORDINATE TABLE				
STATION	OFFSET	NORTH	EAST	DESCRIPTION
613+45.30	67.64' LT.	28,952.3308	92,974.3916	EXISTING ROW
613+65.63	47.93' LT.	28,958.5409	93,002.0170	EXISTING ROW
614+08.61	40.79' RT.	28,945.8730	93,099.7910	CONTROL POINT 23
614+59.00	49.73' RT.	28,983.1262	93,134.8777	EXISTING ROW
614+95.91	50.12' LT.	29,068.7134	93,071.5810	EXISTING ROW
615+15.57	70.17' LT.	29,096.1499	93,065.5853	EXISTING ROW
615+72.15	0.00'	29,105.0195	93,155.2852	P.C. EXISTING G CONSTRUCTION
615+75.67	51.64' LT.	29,136.1258	93,114.1460	EXISTING ROW
615+84.91	0.02' RT.	29,115.6951	93,162.2792	P.I. EXISTING G CONSTRUCTION
615+97.67	0.00'	29,126.4164	93,169.2029	P.T. EXISTING G CONSTRUCTION
616+35.58	47.88' RT.	29,132.2839	93,229.9860	EXISTING ROW
617+86.07	53.66' LT.	29,313.7904	93,226.3254	EXISTING ROW
617+86.23	3.66' LT.	29,286.7993	93,268.4158	P.I. EXISTING G ROW
617+86.39	46.34' RT.	29,259.8083	93,310.5062	EXISTING ROW
617+95.42	46.37' RT.	29,267.3809	93,315.4376	EXISTING ROW
618+63.21	46.63' RT.	29,324.1877	93,352.4305	EXISTING ROW

OUTLOT A

PART OF THE NE 1/4 OF SECTION 22 AND PART OF THE NW 1/4 OF SECTION 23, T. 3 N., R. 8 W. OF THE 3RD P.M., MADISON COUNTY, ILLINOIS



SUBMITTED 02/02/22
SPACE RESERVED FOR RECORDING OFFICER



WIDEMAN'S SUBDIVISION
RECORDED JUNE 15, 1918
IN PLAT CABINET 11, PAGE 47


SEE LEGENDS, TOPOGRAPHIC STATEMENT, SURVEYORS NOTE(S) AND BASIS OF COORDINATES & BEARINGS STATEMENT ON SHEET 2

IL ROUTE 159 COORDINATE TABLE				
STATION	OFFSET	NORTH	EAST	DESCRIPTION
613+66.62	773.14' RT.	28,509.4100	93,689.3660	E. 1/4 CORNER SEC. 22-3-8
618+15.97	53.55' LT.	29,338.8497	93,242.6442	EXISTING ROW
618+63.21	46.63' RT.	29,324.1877	93,352.4305	EXISTING ROW
618+65.97	53.36' LT.	29,380.7488	93,269.9291	EXISTING ROW
618+76.48	49.97' RT.	29,333.5230	93,362.4340	CONTROL POINT 22
624+90.00	49.02' RT.	29,849.4254	93,694.4690	SEC LINE/EXISTING ROW
625+48.97	49.24' RT.	29,898.3421	93,726.6495	EXISTING ROW
625+66.54	0.00'	29,940.3210	93,694.8152	SEC LINE/EXISTING Q CONSTRUCTION
625+67.61	0.68' LT.	29,941.5900	93,694.8200	SEC LINE/EXISTING Q ROW
625+95.85	49.42' RT.	29,938.1258	93,752.2313	EXISTING ROW

STATE OF ILLINOIS)
) SS
COUNTY OF WILL)

I, DAVID A. CLAASSEN, AN ILLINOIS PROFESSIONAL LAND SURVEYOR, STATE THAT I HAVE SURVEYED THE PLAT OF HIGHWAY SHOWN HEREON AND THAT THIS PROFESSIONAL SERVICE CONFORMS TO THE CURRENT ILLINOIS MINIMUM STANDARDS FOR A BOUNDARY SURVEY FOR THE PROPOSED PARCEL(S) TO BE ACQUIRED BY THE STATE OF ILLINOIS, DEPARTMENT OF TRANSPORTATION, SHOWN HEREON.

DATED _____
DAVID A. CLAASSEN, PLS NO. 2962
LICENSE EXPIRATION DATE: 11/30/2022

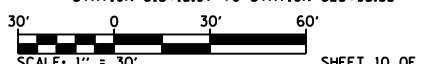


CWA SURVEY
CLAASSEN, WHITE & ASSOCIATES, P.C.
LAND SURVEYORS
121 AIRPORT DRIVE, UNIT 1, JOLIET, ILLINOIS 60431
(815) 744-3720 claassenwhite@cwasurevey.com
CWA Job #7351

PROFESSIONAL DESIGN FIRM LICENSE NO. 184-004039

ILLINOIS DEPARTMENT OF TRANSPORTATION
PLAT OF HIGHWAYS
FAP ROUTE 600 (IL ROUTE 159)
SECTION (122,122-1,30)RS-4
MADISON COUNTY
JOB NO. R-98-011-19

STATION 618+15.97 TO STATION 625+95.85



ILLINOIS DEPARTMENT OF TRANSPORTATION
OFFICE OF HIGHWAYS PROJECT IMPLEMENTATION/REGION 5/DISTRICT 8
1102 EASTPORT PLAZA DRIVE
COLLINSVILLE, ILLINOIS 62234-6198

F.A.P. RTE.	SECTION	COUNTY	TOTAL SHEETS	SHEET NO.
600	(122,122-1,30)RS-4	MADISON	328	113
COMPLETION DATE OF FIELD WORK PERFORMED			CONTRACT NO. 76M87	
LAND SURVEY: 04/08/21		ROW STAKING:		

FED. ROAD DIST. NO. 8 ILLINOIS FED. AID PROJECT

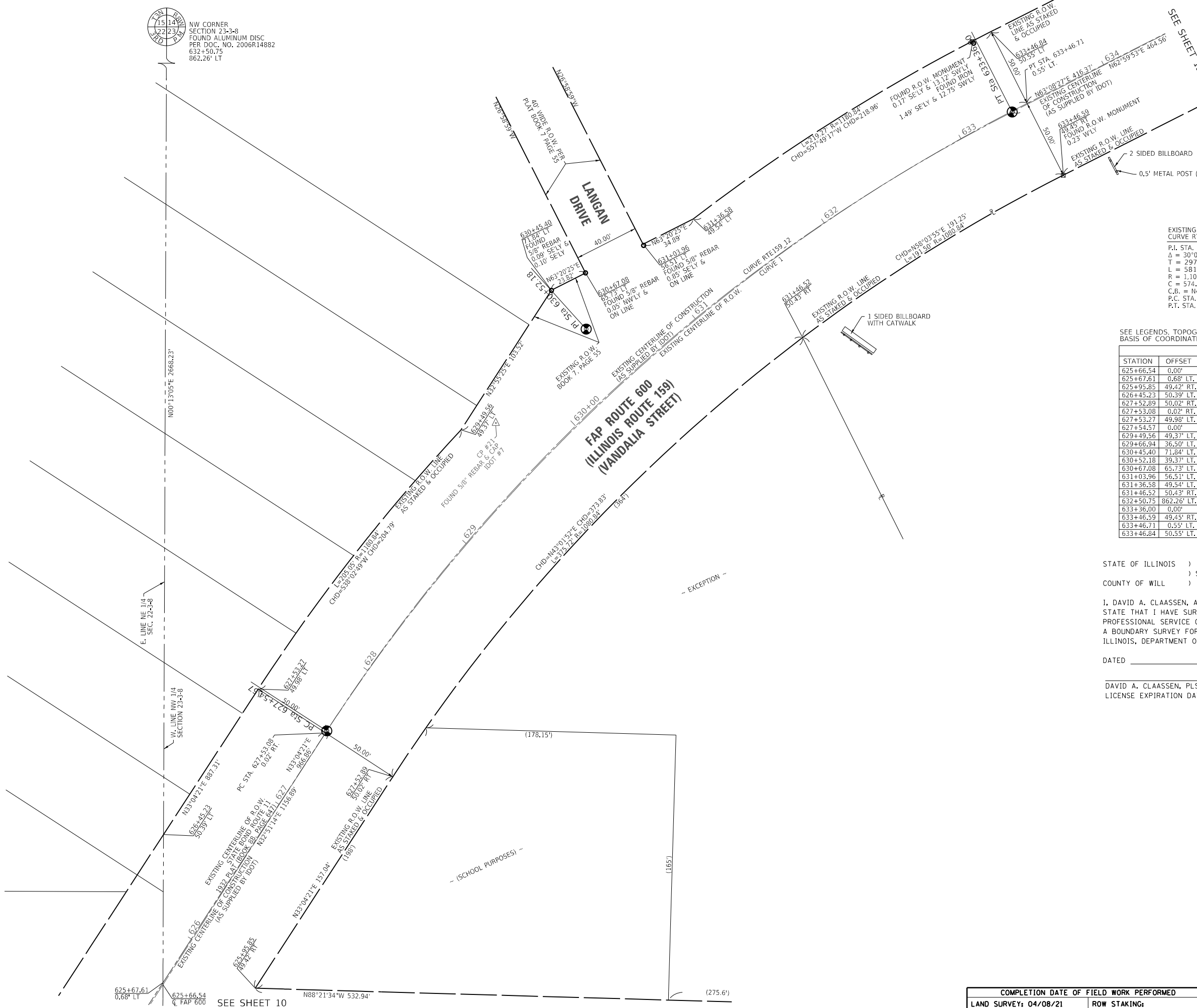
PART OF THE NW 14 OF SECTION 23, T. 3 N., R. 8 W., OF THE 3RD P.M., MADISON COUNTY, ILLINOIS

NW CORNER
SECTION 23-3-8
FOUND ALUMINUM DISC
PER DOC. NO. 2006R14882
632+50.75
862.26' LT



SUBMITTED 02/02/22

SPACE RESERVED FOR RECORDING OFFICER



EXISTING \hat{C} OF CONSTRUCTION CURVE RTE159_12	EXISTING \hat{C} OF ROW CURVE 1
P.I. STA. = 630+52.18	$\Delta = 30^{\circ}04'07''$ (RT)
$\Delta = 30^{\circ}08'38''$ (RT)	T = 303.73'
T = 297.61'	L = 593.46'
L = 581.43'	R = 1,130.84'
R = 1,105.15'	C = 586.67'
C = 574.75'	C.B. = N48^{\circ}06'24"E
C.B. = N47^{\circ}55'34"E	
P.C. STA. = 627+54.57	
P.T. STA. = 633+36.00	


SEE LEGENDS, TOPOGRAPHIC STATEMENT, SURVEYORS NOTE(S) AND BASIS OF COORDINATES & BEARINGS STATEMENT ON SHEET 2

IL ROUTE 159 COORDINATE TABLE				
STATION	OFFSET	NORTH	EAST	DESCRIPTION
625+66.54	0.00'	29,940.3210	93,694.8152	SEC LINE/EXISTING \hat{C} CONSTRUCTION
625+67.61	0.68' LT.	29,941.5900	93,694.8200	SEC LINE/EXISTING \hat{C} ROW
625+95.85	49.42' RT.	29,938.1258	93,752.2313	EXISTING ROW
626+45.23	50.39' LT.	30,033.7545	93,695.1710	SEC LINE/EXISTING ROW
627+52.89	50.02' RT.	30,069.7234	93,837.9286	EXISTING ROW
627+53.08	0.02' RT.	30,097.0084	93,796.0295	P.C. EXISTING \hat{C} ROW
627+53.27	49.98' LT.	30,124.2934	93,754.1305	EXISTING ROW
627+54.57	0.00'	30,098.2717	93,796.8183	P.C. EXISTING \hat{C} CONSTRUCTION
629+49.56	49.37' LT.	30,285.5663	93,880.3440	EXISTING ROW
629+66.94	36.50' LT.	30,289.8370	93,902.0980	CONTROL POINT 21
630+45.40	71.84' LT.	30,372.4628	93,936.6109	EXISTING ROW
630+52.18	39.37' LT.	30,348.2824	93,958.2729	P.I. EXISTING \hat{C} CONSTRUCTION
630+67.08	65.73' LT.	30,383.1516	93,957.9004	EXISTING ROW
631+03.96	56.51' LT.	30,401.0995	93,993.6485	EXISTING ROW
631+36.58	49.54' LT.	30,416.7546	94,024.8299	EXISTING ROW
631+46.52	50.43' RT.	30,342.9898	94,093.0307	EXISTING ROW
632+50.75	862.26' LT.	31,177.6240	93,699.5270	NW CORNER SECTION 23-3-8
633+36.00	0.00'	30,483.4047	94,223.4426	P.T. EXISTING \hat{C} CONSTRUCTION
633+46.59	49.45' RT.	30,444.1498	94,255.3319	EXISTING ROW
633+46.71	0.55' LT.	30,488.7559	94,232.7421	P.T. EXISTING \hat{C} ROW
633+46.84	50.55' LT.	30,533.3619	94,210.1522	EXISTING ROW

STATE OF ILLINOIS)
) SS
COUNTY OF WILL)

I, DAVID A. CLAASSEN, AN ILLINOIS PROFESSIONAL LAND SURVEYOR, STATE THAT I HAVE SURVEYED THE PLAT OF HIGHWAY SHOWN HEREON AND THAT THIS PROFESSIONAL SERVICE CONFORMS TO THE CURRENT ILLINOIS MINIMUM STANDARDS FOR A BOUNDARY SURVEY FOR THE PROPOSED PARCEL(S) TO BE ACQUIRED BY THE STATE OF ILLINOIS, DEPARTMENT OF TRANSPORTATION, SHOWN HEREON.

DATED _____
DAVID A. CLAASSEN, PLS NO. 2962
LICENSE EXPIRATION DATE: 11/30/2022



CWA
SURVEY
CLAASSEN, WHITE & ASSOCIATES, P.C.
LAND SURVEYORS
121 AIRPORT DRIVE, UNIT 1, JOLIET, ILLINOIS 60431
(815) 744-3720 clausenwhite@cwasurevey.com
CWA Job #7351

PROFESSIONAL DESIGN FIRM LICENSE NO. 184-004039

ILLINOIS DEPARTMENT OF TRANSPORTATION
PLAT OF HIGHWAYS
FAP ROUTE 600 (IL ROUTE 159)
SECTION (122,122-1,30)RS-4
MADISON COUNTY
JOB NO. R-98-011-19
STATION 625+66.54 TO STATION 634+00.00

30' 0 30' 60'
SCALE: 1" = 30'

ILLINOIS DEPARTMENT OF TRANSPORTATION
OFFICE OF HIGHWAYS PROJECT IMPLEMENTATION/REGION 5/DISTRICT 8
1102 EASTPORT PLAZA DRIVE
COLLINGSVILLE, ILLINOIS 62234-6198

F.A.P. RTE.	SECTION	COUNTY	TOTAL SHEETS	SHEET NO.
600	(122,122-1,30)RS-4	MADISON	328	114

COMPLETION DATE OF FIELD WORK PERFORMED
LAND SURVEY: 04/08/21 ROW STAKING:

CONTRACT NO. 76M87
FED. ROAD DIST. NO. 8 (ILLINOIS) FED. AID PROJECT



SUBMITTED 02/02/22

SPACE RESERVED FOR RECORDING OFFICER

SEE SHEET 13




EXISTING C OF ROW CURVE 1	EXISTING C OF ROW CURVE 2
Δ = 30°04'07" (RT)	Δ = 26°31'15" (LT)
T = 303.73'	T = 291.59'
L = 593.46'	L = 572.73'
R = 1,130.84'	R = 1,237.33'
C = 586.67'	C = 567.63'
C.B. = N48°06'24"E	C.B. = N49°52'50"E

EXISTING C OF CONSTRUCTION CURVE RTE159_12	EXISTING C OF CONSTRUCTION CURVE RTE159_15
P.I. STA. = 630+52.18	P.I. STA. = 640+57.24
Δ = 30°08'38" (RT)	Δ = 26°36'04" (LT)
T = 297.61'	T = 256.68'
L = 581.43'	L = 504.10'
R = 1,105.15'	R = 1,085.78'
C = 574.75'	C = 499.59'
C.B. = N47°55'34"E	C.B. = N49°41'51"E
P.C. STA. = 627+54.57	P.C. STA. = 638+00.56
P.T. STA. = 633+36.00	P.T. STA. = 643+04.66

STATE OF ILLINOIS)
) SS
 COUNTY OF WILL)

I, DAVID A. CLAASSEN, AN ILLINOIS PROFESSIONAL LAND SURVEYOR, STATE THAT I HAVE SURVEYED THE PLAT OF HIGHWAY SHOWN HEREON AND THAT THIS PROFESSIONAL SERVICE CONFORMS TO THE CURRENT ILLINOIS MINIMUM STANDARDS FOR A BOUNDARY SURVEY FOR THE PROPOSED PARCEL(S) TO BE ACQUIRED BY THE STATE OF ILLINOIS, DEPARTMENT OF TRANSPORTATION, SHOWN HEREON.

DATED _____
 DAVID A. CLAASSEN, PLS NO. 2962
 LICENSE EXPIRATION DATE: 11/30/2022



CWA SURVEY
CLAASSEN, WHITE & ASSOCIATES, P.C. LAND SURVEYORS
 121 AIRPORT DRIVE, UNIT 1, JOLIET, ILLINOIS 60431
 (815) 744-3720 claassenwhite@cwasurvey.com
 CWA Job #7351

PROFESSIONAL DESIGN FIRM LICENSE NO. 184-004039

ILLINOIS DEPARTMENT OF TRANSPORTATION
PLAT OF HIGHWAYS
 FAP ROUTE 600 (IL ROUTE 159)
 SECTION (122,122-1,30)RS-4
 MADISON COUNTY
 JOB NO. R-98-011-19
 STATION 633+00.00 TO STATION 641+83.88

SCALE: 1" = 30'

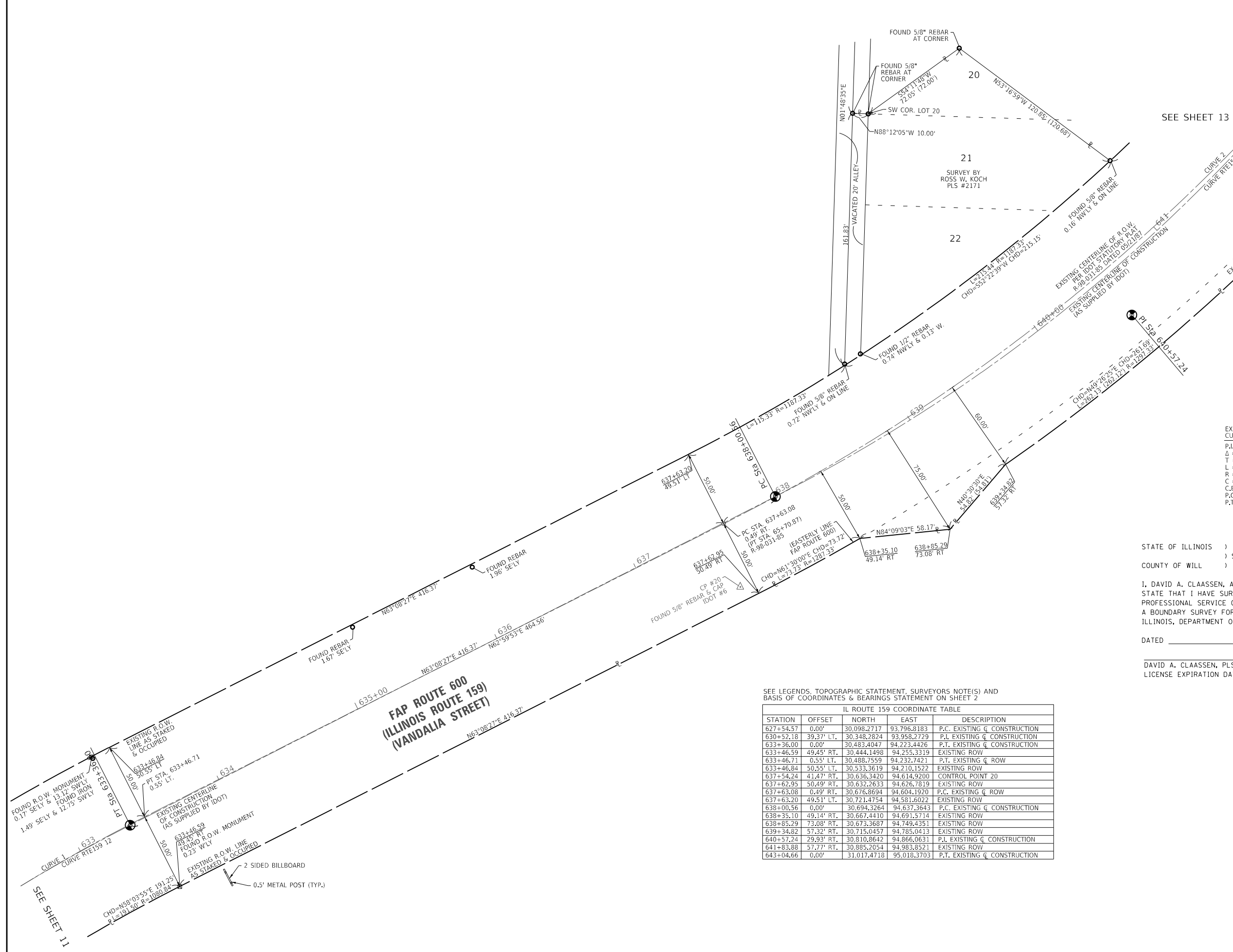
ILLINOIS DEPARTMENT OF TRANSPORTATION
 OFFICE OF HIGHWAYS PROJECT IMPLEMENTATION/REGION 5/DISTRICT 8
 1102 EASTPORT PLAZA DRIVE
 COLLINGSVILLE, ILLINOIS 62234-6198

F.A.P. RTE.	SECTION	COUNTY	TOTAL SHEETS	SHEET NO.
600	(122,122-1,30)RS-4	MADISON	328	115

CONTRACT NO. 76M87
 FED. ROAD DIST. NO. 8 ILLINOIS FED. AID PROJECT

SEE LEGENDS, TOPOGRAPHIC STATEMENT, SURVEYORS NOTE(S) AND BASIS OF COORDINATES & BEARINGS STATEMENT ON SHEET 2

IL ROUTE 159 COORDINATE TABLE				
STATION	OFFSET	NORTH	EAST	DESCRIPTION
627+54.57	0.00'	30,098.2717	93,796.8183	P.C. EXISTING C CONSTRUCTION
630+52.18	39.37' LT.	30,348.2824	93,958.2729	P.I. EXISTING C CONSTRUCTION
633+36.00	0.00'	30,483.4047	94,223.4426	P.T. EXISTING C CONSTRUCTION
633+46.59	49.45' RT.	30,444.1498	94,255.3319	EXISTING ROW
633+46.71	0.55' LT.	30,488.7559	94,232.7421	P.T. EXISTING C ROW
633+46.84	50.55' LT.	30,533.3619	94,210.1522	EXISTING ROW
637+54.24	41.47' RT.	30,636.3420	94,614.9200	CONTROL POINT 20
637+62.95	50.49' RT.	30,632.2633	94,626.7819	EXISTING ROW
637+63.08	0.49' RT.	30,676.8694	94,604.1920	P.C. EXISTING C ROW
637+63.20	49.51' LT.	30,721.4754	94,581.6022	EXISTING ROW
638+00.56	0.00'	30,694.3264	94,637.3643	P.C. EXISTING C CONSTRUCTION
638+35.10	49.14' RT.	30,667.4410	94,691.3714	EXISTING ROW
638+35.29	73.08' RT.	30,673.3687	94,749.4351	EXISTING ROW
639+34.82	57.32' RT.	30,715.0457	94,785.0413	EXISTING ROW
640+57.24	29.93' RT.	30,810.8642	94,866.0631	P.I. EXISTING C CONSTRUCTION
641+83.88	57.77' RT.	30,885.2054	94,983.8521	EXISTING ROW
643+04.66	0.00'	31,017.4718	95,018.3703	P.T. EXISTING C CONSTRUCTION



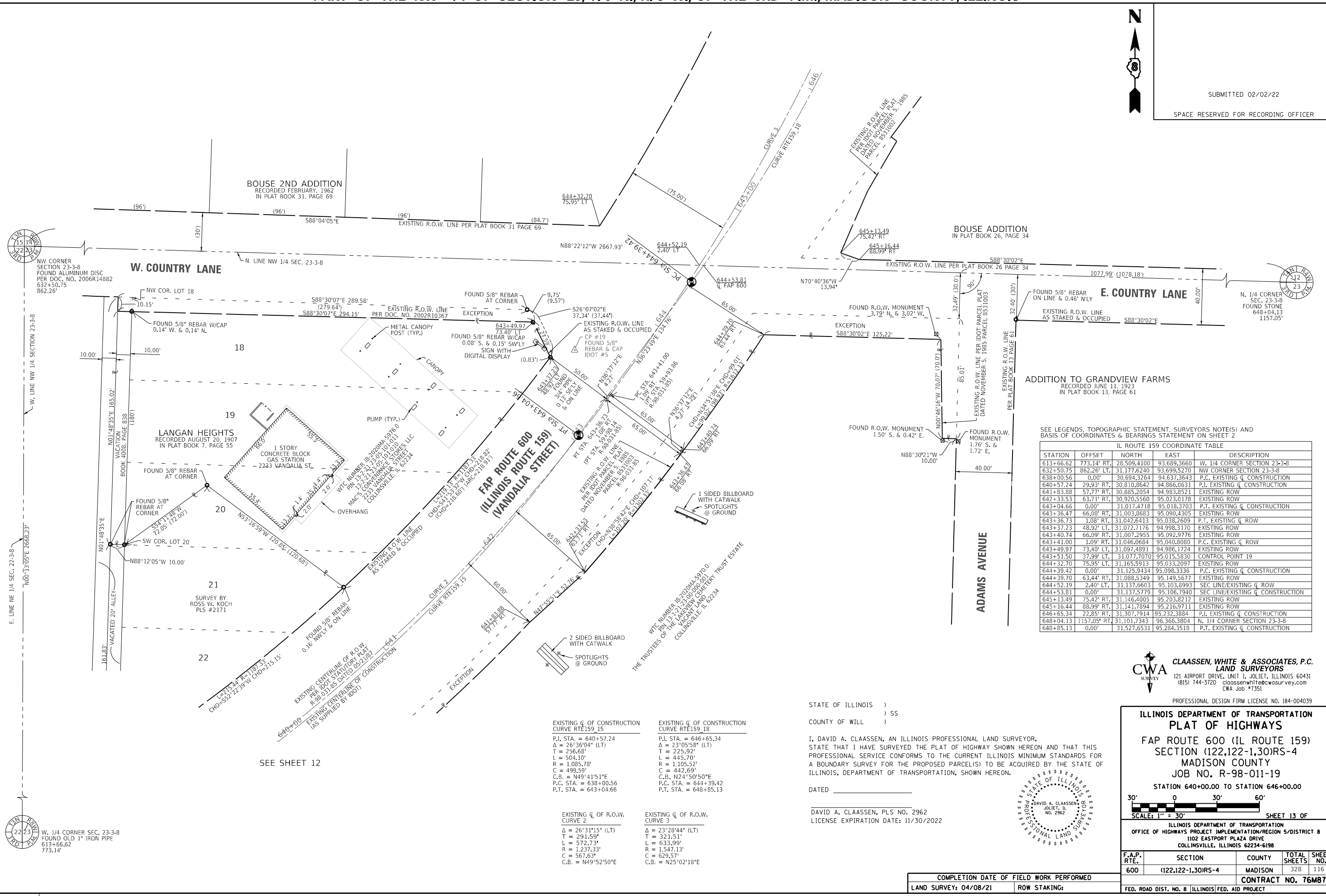
SEE SHEET 10

COMPLETION DATE OF FIELD WORK PERFORMED	
LAND SURVEY: 04/08/21	ROW STAKING:



SUBMITTED 02/02/22

SPACE RESERVED FOR RECORDING OFFICER



SEE LEGENDS, TOPOGRAPHIC STATEMENT, SURVEYORS NOTE(S) AND BASIS OF COORDINATES & BEARINGS STATEMENT ON SHEET 2

IL ROUTE 159 COORDINATE TABLE

STATION	OFFSET	NORTH	EAST	DESCRIPTION
613+66.62	773.14' RT.	28,509.4100	93,689.3660	W. 1/4 CORNER SECTION 23-3-8
632+50.75	862.26' LT.	31,177.6240	93,699.5270	NW CORNER SECTION 23-3-8
638+00.56	0.00'	30,694.3264	94,637.3643	P.C. EXISTING & CONSTRUCTION
640+57.24	29.93' RT.	30,810.8642	94,866.0631	P.I. EXISTING & CONSTRUCTION
641+83.88	57.77' RT.	30,885.2054	94,983.8521	EXISTING ROW
642+33.53	63.71' RT.	30,920.5560	95,023.0178	EXISTING ROW
643+04.66	0.00'	31,017.4718	95,018.3703	P.T. EXISTING & CONSTRUCTION
643+36.47	66.08' RT.	31,003.8683	95,090.4305	EXISTING ROW
643+36.73	1.08' RT.	31,042.6413	95,038.2609	P.T. EXISTING & ROW
643+37.23	48.92' LT.	31,072.7176	94,998.3170	EXISTING ROW
643+40.74	66.09' RT.	31,007.2955	95,092.9776	EXISTING ROW
643+41.00	1.09' RT.	31,046.0684	95,040.8080	P.C. EXISTING & ROW
643+49.97	73.40' LT.	31,097.4891	94,986.1724	EXISTING ROW
643+51.50	37.99' LT.	31,077.7070	95,015.5830	CONTROL POINT 19
644+32.70	75.95' LT.	31,165.5913	95,033.2097	EXISTING ROW
644+39.42	0.00'	31,125.9434	95,098.3336	P.C. EXISTING & CONSTRUCTION
644+39.70	63.44' RT.	31,088.5349	95,149.5677	EXISTING ROW
644+52.19	2.40' LT.	31,137.6603	95,103.8993	SEC LINE/EXISTING & ROW
644+53.81	0.00'	31,137.5779	95,106.7940	SEC LINE/EXISTING & CONSTRUCTION
645+13.49	75.42' RT.	31,146.4005	95,203.8212	EXISTING ROW
645+16.44	88.99' RT.	31,141.7894	95,216.9711	EXISTING ROW
646+65.34	22.85' RT.	31,307.7914	95,232.3884	P.I. EXISTING & CONSTRUCTION
648+04.13	1157.05' RT.	31,101.7343	96,366.3804	N. 1/4 CORNER SECTION 23-3-8
648+85.13	0.00'	31,527.6531	95,284.3518	P.T. EXISTING & CONSTRUCTION

CWA SURVEY
CLAASSEN, WHITE & ASSOCIATES, P.C.
LAND SURVEYORS
 121 AIRPORT DRIVE, UNIT 1, JOLIET, ILLINOIS 60431
 (815) 744-3720 clausenwhite@cwasurvey.com
 CWA Job #7351

PROFESSIONAL DESIGN FIRM LICENSE NO. 184-004039

ILLINOIS DEPARTMENT OF TRANSPORTATION
PLAT OF HIGHWAYS
FAP ROUTE 600 (IL ROUTE 159)
SECTION (122,122-1,30)RS-4
MADISON COUNTY
JOB NO. R-98-011-19
STATION 640+00.00 TO STATION 646+00.00

30' 0 30' 60'
 SCALE: 1" = 30' SHEET 13 OF

ILLINOIS DEPARTMENT OF TRANSPORTATION
 OFFICE OF HIGHWAYS PROJECT IMPLEMENTATION/REGION 5/DISTRICT 8
 1102 EASTPORT PLAZA DRIVE
 COLLINSVILLE, ILLINOIS 62234-6198


F.A.P. RTE.	SECTION	COUNTY	TOTAL SHEETS	SHEET NO.
600	(122,122-1,30)RS-4	MADISON	328	116

CONTRACT NO. 76MB7
 FED. ROAD DIST. NO. 8 ILLINOIS FED. AID PROJECT

STATE OF ILLINOIS)
) SS
 COUNTY OF WILL)

I, DAVID A. CLAASSEN, AN ILLINOIS PROFESSIONAL LAND SURVEYOR, STATE THAT I HAVE SURVEYED THE PLAT OF HIGHWAY SHOWN HEREON AND THAT THIS PROFESSIONAL SERVICE CONFORMS TO THE CURRENT ILLINOIS MINIMUM STANDARDS FOR A BOUNDARY SURVEY FOR THE PROPOSED PARCEL(S) TO BE ACQUIRED BY THE STATE OF ILLINOIS, DEPARTMENT OF TRANSPORTATION, SHOWN HEREON.

DATED _____
 DAVID A. CLAASSEN, PLS NO. 2962
 LICENSE EXPIRATION DATE: 11/30/2022




EXISTING & OF CONSTRUCTION CURVE RTE159_15
 P.I. STA. = 640+57.24
 Δ = 26°36'04" (LT)
 T = 256.68'
 L = 504.10'
 R = 1,085.78'
 C = 499.59'
 C.B. = N49°41'51"E
 P.C. STA. = 638+00.56
 P.T. STA. = 643+04.66

EXISTING & OF R.O.W. CURVE 2
 Δ = 26°31'15" (LT)
 T = 291.59'
 L = 572.73'
 R = 1,237.33'
 C = 567.63'
 C.B. = N49°52'50"E

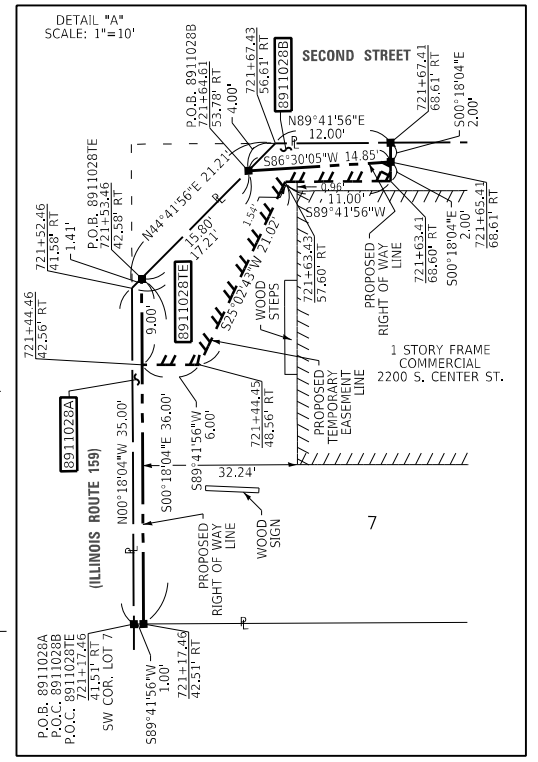
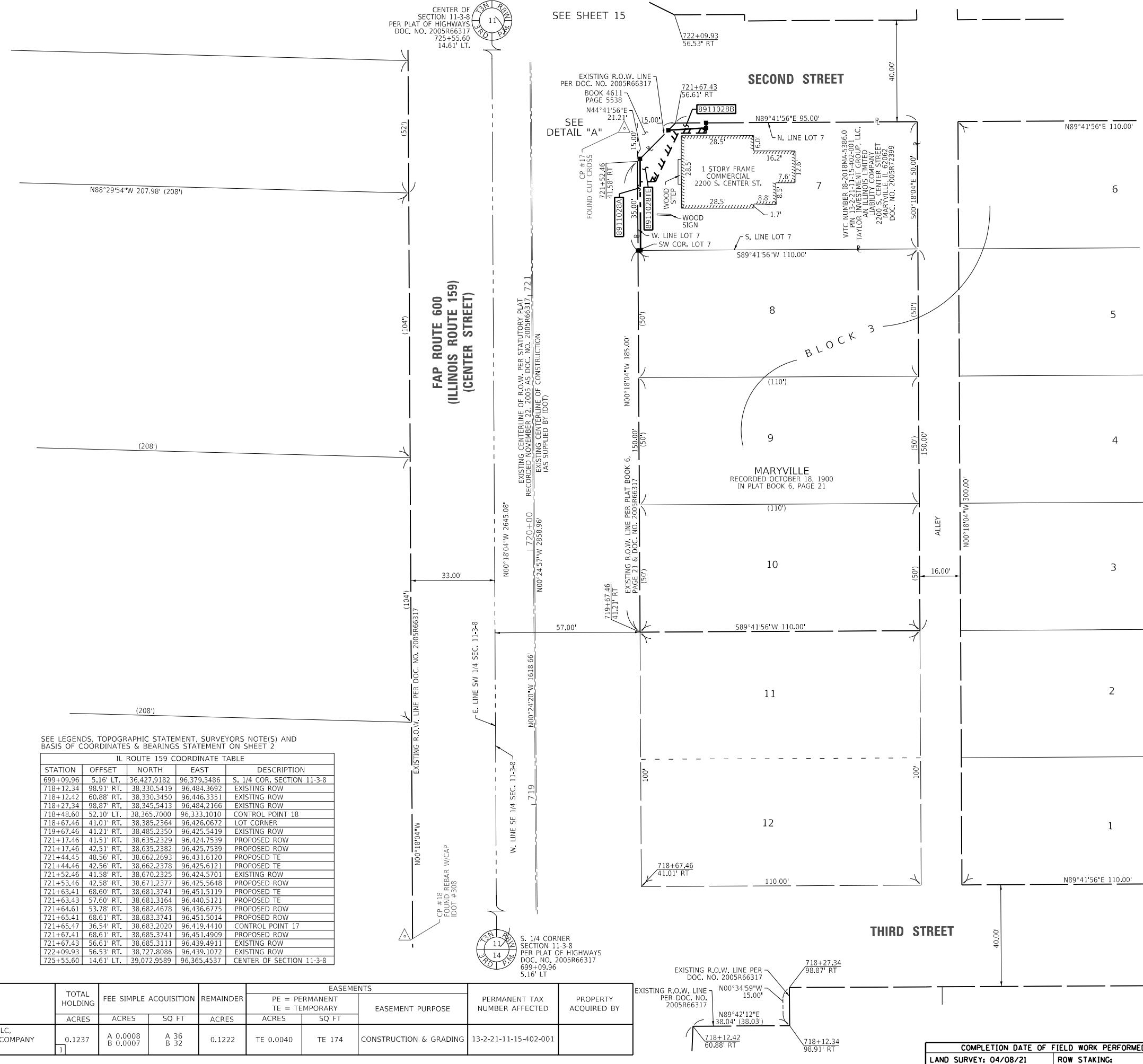
EXISTING & OF CONSTRUCTION CURVE RTE159_18
 P.I. STA. = 646+65.34
 Δ = 23°05'58" (LT)
 T = 225.92'
 L = 445.70'
 R = 1,105.52'
 C = 442.69'
 C.B. = N24°50'50"E
 P.C. STA. = 644+39.42
 P.T. STA. = 648+85.13

EXISTING & OF R.O.W. CURVE 3
 Δ = 23°28'44" (LT)
 T = 321.51'
 L = 633.99'
 R = 1,547.13'
 C = 629.57'
 C.B. = N25°02'18"E

PART OF THE S. 12 OF SECTION 11, T. 3 N., R. 8 W., OF THE 3RD P.M., MADISON COUNTY, ILLINOIS



SUBMITTED 02/02/22
SPACE RESERVED FOR RECORDING OFFICER



SEE LEGENDS, TOPOGRAPHIC STATEMENT, SURVEYORS NOTE(S) AND BASIS OF COORDINATES & BEARINGS STATEMENT ON SHEET 2


IL ROUTE 159 COORDINATE TABLE				
STATION	OFFSET	NORTH	EAST	DESCRIPTION
699+09.96	5.16' LT.	36,427.9182	96,379.3486	S. 1/4 COR. SECTION 11-3-8
718+12.34	98.91' RT.	38,330.5419	96,484.3692	EXISTING ROW
718+12.42	60.88' RT.	38,330.3450	96,446.3351	EXISTING ROW
718+27.34	98.87' RT.	38,345.5413	96,484.2166	EXISTING ROW
718+48.60	52.10' LT.	38,365.7000	96,333.1010	CONTROL POINT 18
718+67.46	41.01' RT.	38,385.2364	96,426.0672	LOT CORNER
719+67.46	41.21' RT.	38,485.2350	96,425.5419	EXISTING ROW
721+17.46	41.51' RT.	38,635.2329	96,424.7539	PROPOSED ROW
721+17.46	42.51' RT.	38,635.2382	96,425.7539	PROPOSED ROW
721+44.45	48.56' RT.	38,662.2693	96,431.6120	PROPOSED TE
721+44.46	42.56' RT.	38,662.2378	96,425.6121	PROPOSED TE
721+52.46	41.58' RT.	38,670.2325	96,424.5701	EXISTING ROW
721+53.46	42.58' RT.	38,671.2377	96,425.5648	PROPOSED ROW
721+63.41	68.60' RT.	38,681.3741	96,451.5119	PROPOSED TE
721+63.43	57.60' RT.	38,681.3164	96,440.5121	PROPOSED TE
721+64.61	53.78' RT.	38,682.4678	96,436.6775	PROPOSED ROW
721+65.41	68.61' RT.	38,683.3741	96,451.5014	PROPOSED ROW
721+65.47	36.54' RT.	38,683.2020	96,419.4410	CONTROL POINT 17
721+67.41	68.61' RT.	38,685.3741	96,451.4909	PROPOSED ROW
721+67.43	56.61' RT.	38,685.3111	96,439.4911	EXISTING ROW
722+09.93	56.53' RT.	38,727.8086	96,439.1072	EXISTING ROW
725+55.60	14.61' LT.	39,072.9589	96,365.4537	CENTER OF SECTION 11-3-8

STATE OF ILLINOIS))
COUNTY OF WILL))
SS

I, DAVID A. CLAASSEN, AN ILLINOIS PROFESSIONAL LAND SURVEYOR, STATE THAT I HAVE SURVEYED THE PLAT OF HIGHWAY SHOWN HEREON AND THAT THIS PROFESSIONAL SERVICE CONFORMS TO THE CURRENT ILLINOIS MINIMUM STANDARDS FOR A BOUNDARY SURVEY FOR THE PROPOSED PARCEL(S) TO BE ACQUIRED BY THE STATE OF ILLINOIS, DEPARTMENT OF TRANSPORTATION, SHOWN HEREON.

DATED _____

DAVID A. CLAASSEN, PLS NO. 2962
LICENSE EXPIRATION DATE: 11/30/2022



CWA SURVEY
CLAASSEN, WHITE & ASSOCIATES, P.C.
LAND SURVEYORS
121 AIRPORT DRIVE, UNIT 1, JOLIET, ILLINOIS 60431
(815) 744-3720 clausenwhite@cwsurvey.com
CWA Job #7351

PROFESSIONAL DESIGN FIRM LICENSE NO. 184-004039

ILLINOIS DEPARTMENT OF TRANSPORTATION
PLAT OF HIGHWAYS
FAP ROUTE 600 (IL ROUTE 159)
SECTION (122,122-1,30)RS-4
MADISON COUNTY
JOB NO. R-98-011-19
STATION 718+12.34 TO STATION 722+09.93

SCALE: 1" = 20'
SHEET 14 OF

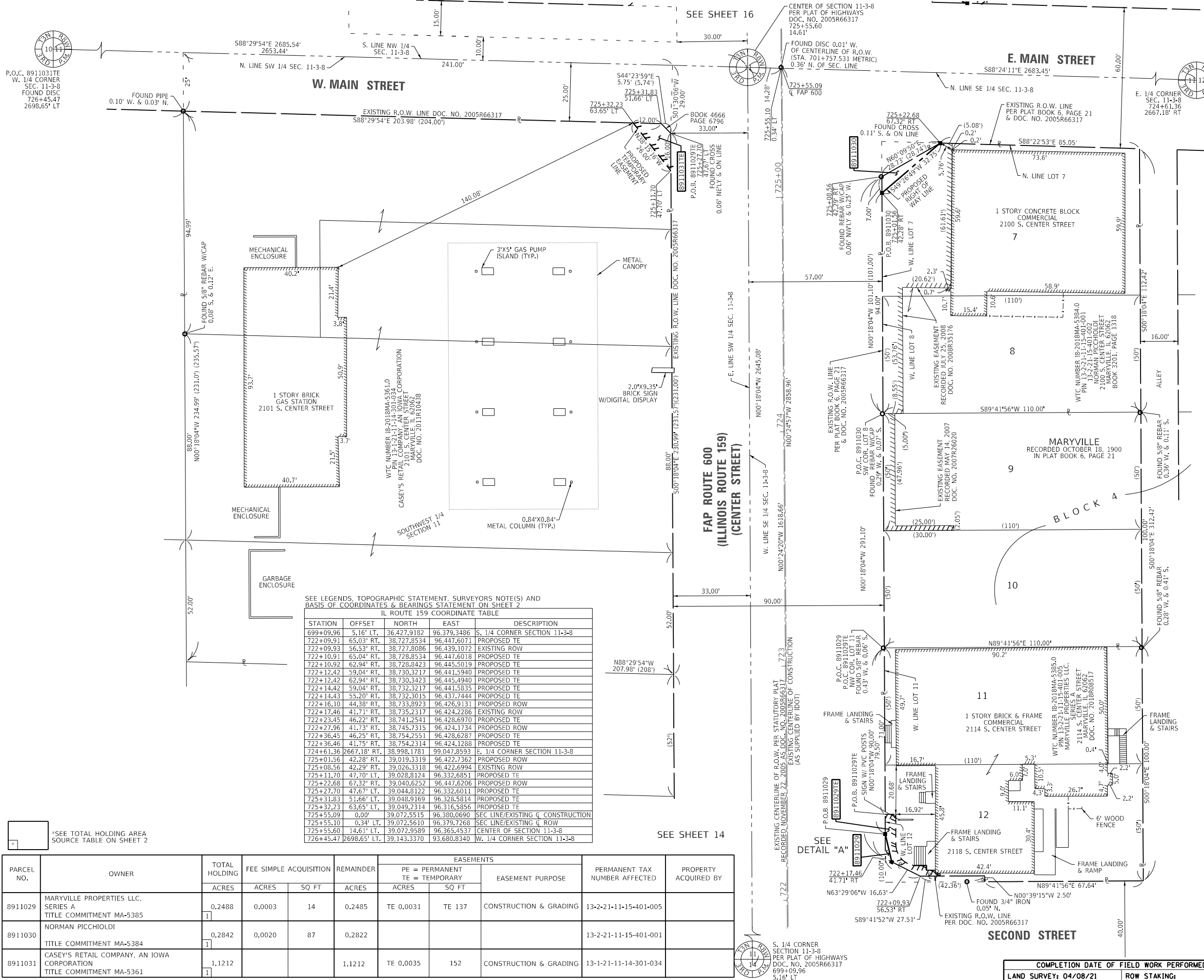
ILLINOIS DEPARTMENT OF TRANSPORTATION OFFICE OF HIGHWAYS PROJECT IMPLEMENTATION/REGION 5/DISTRICT B 1102 EASTPORT PLAZA DRIVE COLLINGSVILLE, ILLINOIS 62234-6198			
F.A.P. RT.	SECTION	COUNTY	TOTAL SHEETS
600	(122,122-1,30)RS-4	MADISON	328
			117
			CONTRACT NO. 76MB7

*SEE TOTAL HOLDING AREA SOURCE TABLE ON SHEET 2

PARCEL NO.	OWNER	TOTAL HOLDING ACRES	FEE SIMPLE ACQUISITION		REMAINDER ACRES	EASEMENTS		PERMANENT TAX NUMBER AFFECTED	PROPERTY ACQUIRED BY
			ACRES	SQ FT		PE = PERMANENT TE = TEMPORARY	EASEMENT PURPOSE		
8911028	TAYLOR INVESTMENT GROUP, LLC, AN ILLINOIS LIMITED LIABILITY COMPANY TITLE COMMITMENT MA-5386	0.1237	A 0.0008 B 0.0007	A 36 B 32	0.1222	TE 0.0040	TE 174	13-2-21-11-15-402-001	

COMPLETION DATE OF FIELD WORK PERFORMED
LAND SURVEY: 04/08/21 ROW STAKING:

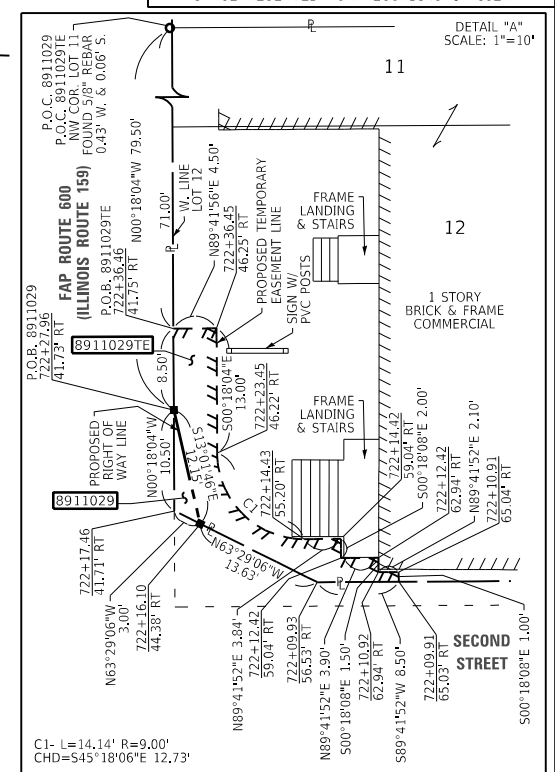
PART OF THE S. 12 OF SECTION 11, T. 3 N., R. 8 W., OF THE 3RD P.M., MADISON COUNTY, ILLINOIS



SUBMITTED 06/22/22

SPACE RESERVED FOR RECORDING OFFICER

DETAIL "A"
SCALE: 1"=10'



C1-L=14.14' R=9.00'
CHD=545°18'06"E 12.73'

STATE OF ILLINOIS)
COUNTY OF WILL) SS

I, DAVID A. CLAASSEN, AN ILLINOIS PROFESSIONAL LAND SURVEYOR, STATE THAT I HAVE SURVEYED THE PLAT OF HIGHWAY SHOWN HEREON AND THAT THIS PROFESSIONAL SERVICE CONFORMS TO THE CURRENT ILLINOIS MINIMUM STANDARDS FOR A BOUNDARY SURVEY FOR THE PROPOSED PARCEL(S) TO BE ACQUIRED BY THE STATE OF ILLINOIS, DEPARTMENT OF TRANSPORTATION, SHOWN HEREON.

DATED _____

DAVID A. CLAASSEN, PLS NO. 2962
LICENSE EXPIRATION DATE: 11/30/2022

CWA SURVEY

CLAASSEN, WHITE & ASSOCIATES, P.C.
LAND SURVEYORS

121 AIRPORT DRIVE, UNIT 1, JOLIET, ILLINOIS 60431
(815) 744-3720 cwa@cwasurevey.com
CWA Job #7351

PROFESSIONAL DESIGN FIRM LICENSE NO. 184-004039

ILLINOIS DEPARTMENT OF TRANSPORTATION
PLAT OF HIGHWAYS

FAP ROUTE 600 (IL ROUTE 159)
SECTION (122,122-1,30)RS-4
MADISON COUNTY
JOB NO. R-98-011-19

STATION 722+00.00 TO STATION 725+55.09

20' 0 20' 40'
SCALE: 1" = 20' SHEET 15 OF

ILLINOIS DEPARTMENT OF TRANSPORTATION
OFFICE OF HIGHWAYS PROJECT IMPLEMENTATION/REGION 5/DISTRICT 8
1102 EASTPORT PLAZA DRIVE
COLLINGSVILLE, ILLINOIS 62234-6198

F.A.P. RTE.	SECTION	COUNTY	TOTAL SHEETS	SHEET NO.
600	(122,122-1,30)RS-4	MADISON	328	118

CONTRACT NO. 76M87

FED. ROAD DIST. NO. 8 ILLINOIS FED. AID PROJECT

SEE LEGENDS, TOPOGRAPHIC STATEMENT, SURVEYORS NOTE(S) AND BASIS OF COORDINATES & BEARINGS STATEMENT ON SHEET 2
IL ROUTE 159 COORDINATE TABLE

STATION	OFFSET	NORTH	EAST	DESCRIPTION
699+09.96	5.16' LT.	36,427.9182	96,379.3486	S. 1/4 CORNER SECTION 11-3-8
722+09.91	65.03' RT.	38,727.8534	96,447.6071	PROPOSED TE
722+09.93	56.53' RT.	38,727.8086	96,439.1072	EXISTING ROW
722+10.91	65.04' RT.	38,728.8534	96,447.6018	PROPOSED TE
722+10.92	62.94' RT.	38,728.8423	96,445.5019	PROPOSED TE
722+12.42	59.04' RT.	38,730.3217	96,441.5940	PROPOSED TE
722+12.42	62.94' RT.	38,730.3423	96,445.4940	PROPOSED TE
722+14.42	59.04' RT.	38,732.3217	96,441.5835	PROPOSED TE
722+14.43	55.20' RT.	38,732.3015	96,437.7444	PROPOSED TE
722+16.10	44.38' RT.	38,733.8923	96,426.9131	PROPOSED ROW
722+17.46	41.71' RT.	38,735.2317	96,424.2286	EXISTING ROW
722+23.45	46.22' RT.	38,741.2541	96,428.6970	PROPOSED TE
722+27.96	41.73' RT.	38,745.7315	96,424.1734	PROPOSED ROW
722+26.45	46.25' RT.	38,754.7551	96,428.6287	PROPOSED TE
722+26.46	41.75' RT.	38,754.2314	96,424.1288	PROPOSED TE
724+61.36	2667.18' RT.	38,998.1781	99,047.8593	E. 1/4 CORNER SECTION 11-3-8
725+01.56	42.28' RT.	39,019.3319	96,422.7362	PROPOSED ROW
725+08.56	42.29' RT.	39,026.3318	96,422.6994	EXISTING ROW
725+11.70	47.70' LT.	39,028.8124	96,332.6851	PROPOSED TE
725+22.68	67.32' RT.	39,040.6252	96,447.6206	PROPOSED ROW
725+27.70	47.67' LT.	39,044.8122	96,332.6011	PROPOSED TE
725+31.83	51.66' LT.	39,048.9169	96,328.5814	PROPOSED TE
725+32.23	63.65' LT.	39,049.2314	96,316.5856	PROPOSED TE
725+55.09	0.00'	39,072.5515	96,380.0690	SEC LINE/EXISTING C ROW
725+55.10	0.34' LT.	39,072.5610	96,379.7268	SEC LINE/EXISTING C ROW
725+55.60	14.61' LT.	39,072.9589	96,365.4537	CENTER OF SECTION 11-3-8
726+45.47	2698.65' LT.	39,143.3370	93,680.8340	W. 1/4 CORNER SECTION 11-3-8

*SEE TOTAL HOLDING AREA SOURCE TABLE ON SHEET 2

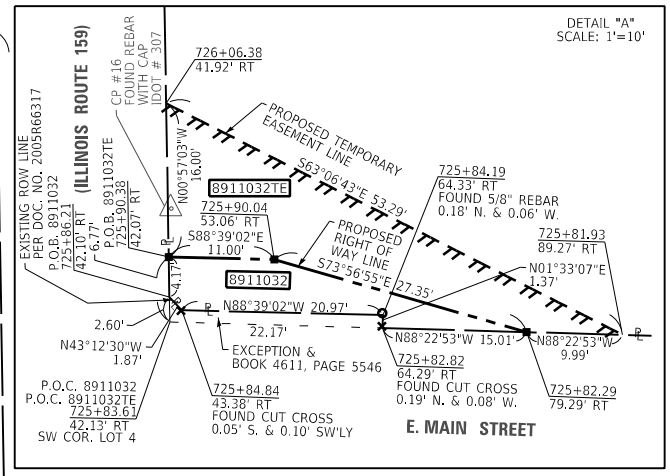
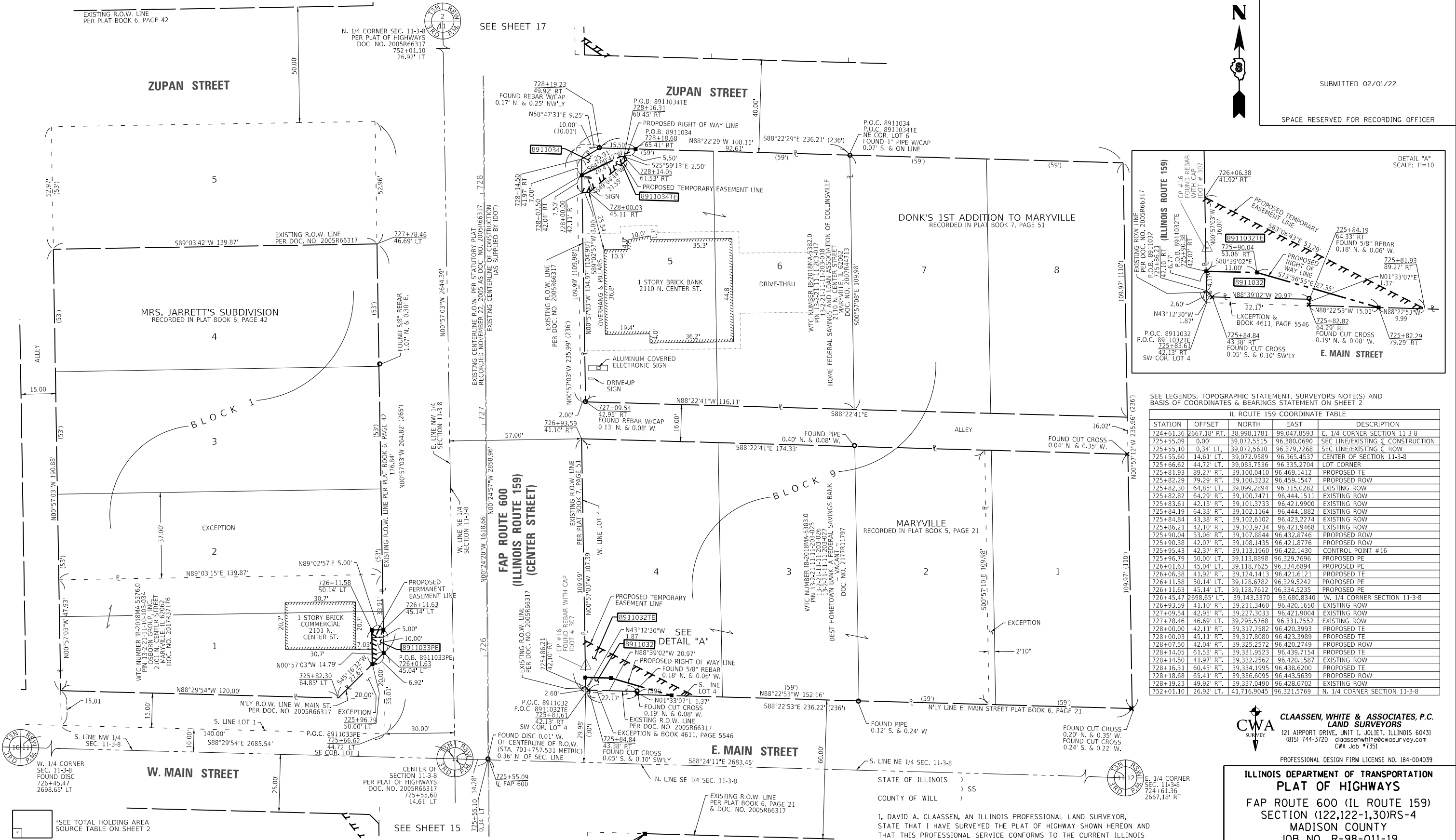
PARCEL NO.	OWNER	TOTAL HOLDING				EASEMENTS		EASEMENT PURPOSE	PERMANENT TAX NUMBER AFFECTED	PROPERTY ACQUIRED BY
		ACRES	FEE SIMPLE ACQUISITION ACRES	SQ FT	REMAINDER ACRES	PE = PERMANENT TE = TEMPORARY ACRES	SQ FT			
8911029	MARYVILLE PROPERTIES LLC, SERIES A TITLE COMMITMENT MA-5385	0.2488	0.0003	14	0.2485	TE 0.0031	TE 137	CONSTRUCTION & GRADING	13-2-21-11-15-401-005	
8911030	NORMAN PICCHIOLO TITLE COMMITMENT MA-5384	0.2842	0.0020	87	0.2822				13-2-21-11-15-401-001	
8911031	CASEY'S RETAIL COMPANY, AN IOWA CORPORATION TITLE COMMITMENT MA-5361	1,1212			1,1212	TE 0.0035	152	CONSTRUCTION & GRADING	13-1-21-11-14-301-034	

PART OF THE N. 12 OF SECTION 11, T. 3 N., R. 8 W., OF THE 3RD P.M., MADISON COUNTY, ILLINOIS



SUBMITTED 02/01/22

SPACE RESERVED FOR RECORDING OFFICER

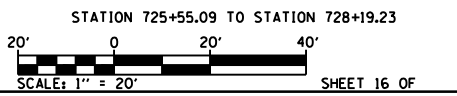


SEE LEGENDS, TOPOGRAPHIC STATEMENT, SURVEYORS NOTE(S) AND BASIS OF COORDINATES & BEARINGS STATEMENT ON SHEET 2

IL ROUTE 159 COORDINATE TABLE				
STATION	OFFSET	NORTH	EAST	DESCRIPTION
724+61.36	2667.18' RT.	38.998.1781	99.047.8593	E. 1/4 CORNER SECTION 11-3-8
725+55.09	0.00'	39.072.5515	96.380.0690	SEC LINE/EXISTING Q CONSTRUCTION
725+55.10	0.34' LT.	39.072.5610	96.379.7268	SEC LINE/EXISTING Q ROW
725+55.60	14.61' LT.	39.072.9589	96.365.4537	CENTER OF SECTION 11-3-8
725+66.62	44.72' LT.	39.083.7536	96.335.2704	LOT CORNER
725+81.93	89.27' RT.	39.100.0410	96.469.1412	PROPOSED TE
725+82.29	79.29' RT.	39.100.3232	96.459.1547	PROPOSED ROW
725+82.30	64.85' RT.	39.099.2894	96.315.0282	EXISTING ROW
725+82.82	64.29' RT.	39.100.7471	96.444.1511	EXISTING ROW
725+83.61	42.13' RT.	39.101.3733	96.421.9900	EXISTING ROW
725+84.19	64.33' RT.	39.102.1164	96.444.1882	EXISTING ROW
725+84.84	43.38' RT.	39.102.6102	96.423.2274	EXISTING ROW
725+86.21	42.10' RT.	39.103.9734	96.421.9468	EXISTING ROW
725+90.04	53.06' RT.	39.107.8844	96.432.8746	PROPOSED ROW
725+90.38	42.07' RT.	39.108.1435	96.421.8776	PROPOSED ROW
725+95.43	42.37' RT.	39.113.1960	96.422.1430	CONTROL POINT #16
725+96.79	50.00' LT.	39.113.8898	96.329.7696	PROPOSED PE
726+01.63	45.04' LT.	39.118.7625	96.334.6894	PROPOSED PE
726+06.38	41.92' RT.	39.124.1413	96.421.6121	PROPOSED TE
726+11.58	50.14' LT.	39.128.6782	96.329.5242	PROPOSED PE
726+11.63	45.14' LT.	39.128.7612	96.334.5235	PROPOSED PE
726+45.47	2698.65' LT.	39.143.3370	93.680.8340	W. 1/4 CORNER SECTION 11-3-8
726+93.59	41.10' RT.	39.211.3460	96.420.1650	EXISTING ROW
727+09.54	42.95' RT.	39.227.3033	96.421.9004	EXISTING ROW
727+78.46	46.69' LT.	39.295.5768	96.331.7552	EXISTING ROW
728+00.00	42.11' RT.	39.317.7582	96.420.3993	PROPOSED TE
728+00.03	45.11' RT.	39.317.8080	96.423.3989	PROPOSED TE
728+07.50	42.04' RT.	39.325.2572	96.420.2749	PROPOSED ROW
728+14.05	61.53' RT.	39.331.9523	96.439.7154	PROPOSED TE
728+14.50	41.97' RT.	39.332.2562	96.420.1587	EXISTING ROW
728+16.31	60.45' RT.	39.334.1995	96.438.6200	PROPOSED TE
728+18.68	65.41' RT.	39.336.6095	96.443.5639	PROPOSED ROW
728+19.23	49.92' RT.	39.337.0490	96.428.0702	EXISTING ROW
752+01.10	26.92' LT.	41.716.9045	96.321.5769	N. 1/4 CORNER SECTION 11-3-8

CWA SURVEY
CLAASSEN, WHITE & ASSOCIATES, P.C. LAND SURVEYORS
 121 AIRPORT DRIVE, UNIT 1, JOLIET, ILLINOIS 60431
 (815) 744-3720 claassenwhite@cwasurvey.com
 CWA Job #7351
 PROFESSIONAL DESIGN FIRM LICENSE NO. 184-004039

ILLINOIS DEPARTMENT OF TRANSPORTATION
PLAT OF HIGHWAYS
FAP ROUTE 600 (IL ROUTE 159)
SECTION (122,122-1,30)RS-4
MADISON COUNTY
JOB NO. R-98-011-19
STATION 725+55.09 TO STATION 728+19.23




ILLINOIS DEPARTMENT OF TRANSPORTATION
 OFFICE OF HIGHWAYS PROJECT IMPLEMENTATION/REGION 5/DISTRICT 8
 1102 EASTPORT PLAZA DRIVE
 COLLINSVILLE, ILLINOIS 62234-6198

F.A.P. RTE.	SECTION	COUNTY	TOTAL SHEETS	SHEET NO.
600	(122,122-1,30)RS-4	MADISON	328	119

STATE OF ILLINOIS)
 COUNTY OF WILL)

I, DAVID A. CLAASSEN, AN ILLINOIS PROFESSIONAL LAND SURVEYOR, STATE THAT I HAVE SURVEYED THE PLAT OF HIGHWAY SHOWN HEREON AND THAT THIS PROFESSIONAL SERVICE CONFORMS TO THE CURRENT ILLINOIS MINIMUM STANDARDS FOR A BOUNDARY SURVEY FOR THE PROPOSED PARCEL(S) TO BE ACQUIRED BY THE STATE OF ILLINOIS, DEPARTMENT OF TRANSPORTATION, SHOWN HEREON.

DATED _____
 DAVID A. CLAASSEN, PLS NO. 2962
 LICENSE EXPIRATION DATE: 11/30/2022



COMPLETION DATE OF FIELD WORK PERFORMED
 LAND SURVEY: 04/08/21 ROW STAKING:

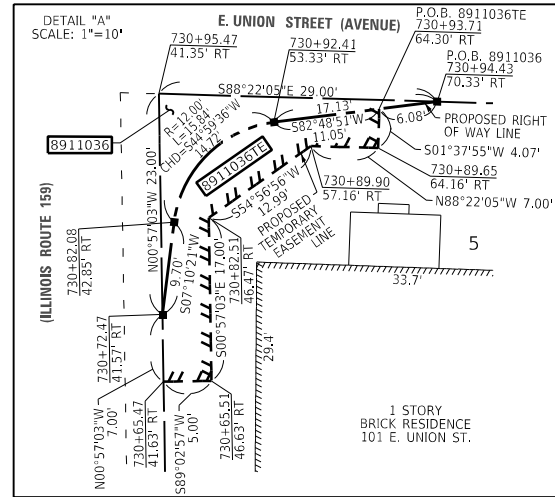
*SEE TOTAL HOLDING AREA SOURCE TABLE ON SHEET 2

PARCEL NO.	OWNER	TOTAL HOLDING ACRES	FEE SIMPLE ACQUISITION ACRES	REMAINDER SQ FT	REMAINDER ACRES	EASEMENTS		EASEMENT PURPOSE	PERMANENT TAX NUMBER AFFECTED	PROPERTY ACQUIRED BY
						PE = PERMANENT ACRES	TE = TEMPORARY SQ FT			
8911032	BEST HOMETOWN BANK, A FEDERAL SAVINGS BANK TITLE COMMITMENT - MA-5383	0.4390	0.0031	134	0.4359	TE 0.0086	TE 373	CONSTRUCTION & GRADING	13-2-21-11-11-203-025	
8911033	OSBORN GROUP, INC. TITLE COMMITMENT - MA-5376	0.1589			0.1589	PE 0.0014	62	CONSTRUCTION, GRADING & MAINTENANCE	13-2-21-11-10-103-034	
8911034	HOME FEDERAL SAVINGS AND LOAN ASSOCIATION OF COLLINSVILLE TITLE COMMITMENT - MA-5382	0.2924	0.0028	121	0.2896	TE 0.0027	120	CONSTRUCTION & GRADING	13-2-21-11-11-203-017	

PART OF THE N. 12 OF SECTION 11, T. 3 N., R. 8 W., OF THE 3RD P.M., MADISON COUNTY, ILLINOIS

SUBMITTED 02/02/22

SPACE RESERVED FOR RECORDING OFFICER



SEE LEGENDS, TOPOGRAPHIC STATEMENT, SURVEYORS NOTE(S) AND BASIS OF COORDINATES & BEARINGS STATEMENT ON SHEET 2

IL ROUTE 159 COORDINATE TABLE				
STATION	OFFSET	NORTH	EAST	DESCRIPTION
725+55.60	14.61' LT.	39,072.9589	96,365.4537	CENTER OF SECTION 11-3-8
728+19.23	49.92' RT.	39,337.0490	96,428.0702	EXISTING ROW
728+59.09	54.73' RT.	39,376.9369	96,432.5910	PROPOSED TE
728+59.22	51.05' RT.	39,377.0413	96,428.9092	PROPOSED ROW
728+59.49	43.55' RT.	39,377.2540	96,421.4122	EXISTING ROW
728+64.49	43.51' RT.	39,382.2534	96,421.3293	PROPOSED ROW
728+66.94	43.48' RT.	39,384.7086	96,421.2885	PROPOSED TE
728+81.42	47.65' LT.	39,398.5256	96,330.0467	EXISTING ROW
729+69.47	42.53' RT.	39,487.2265	96,419.5872	EXISTING ROW
729+85.48	42.38' RT.	39,503.2405	96,419.3215	EXISTING ROW
730+65.47	41.63' RT.	39,583.2170	96,417.9942	PROPOSED TE
730+65.51	46.63' RT.	39,583.3000	96,422.9936	PROPOSED TE
730+72.47	41.57' RT.	39,590.2161	96,417.8781	PROPOSED ROW
730+82.08	42.85' RT.	39,599.8374	96,419.0889	PROPOSED ROW
730+82.51	46.47' RT.	39,600.2976	96,422.7115	PROPOSED TE
730+89.65	64.16' RT.	39,607.5599	96,440.3447	PROPOSED TE
730+89.90	57.16' RT.	39,607.7593	96,433.3476	PROPOSED TE
730+92.41	53.33' RT.	39,610.2449	96,429.4939	PROPOSED ROW
730+93.71	64.30' RT.	39,611.6276	96,440.4606	PROPOSED TE
730+94.43	70.33' RT.	39,612.3871	96,446.4847	PROPOSED ROW
730+95.47	41.35' RT.	39,613.2129	96,417.4965	EXISTING ROW
731+35.38	44.48' RT.	39,653.1483	96,420.3342	EXISTING ROW
731+55.85	38.84' LT.	39,673.0110	96,336.8740	CONTROL POINT #15
752+01.10	26.92' LT.	41,716.9045	96,321.5769	N. 1/4 CORNER SECTION 11-3-8


CLAASSEN, WHITE & ASSOCIATES, P.C.
LAND SURVEYORS
121 AIRPORT DRIVE, UNIT 1, JOLIET, ILLINOIS 60431
(815) 744-3720 clausenwhite@cwasurevey.com
CWA Job #7351

PROFESSIONAL DESIGN FIRM LICENSE NO. 184-004039

**ILLINOIS DEPARTMENT OF TRANSPORTATION
PLAT OF HIGHWAYS**

FAP ROUTE 600 (IL ROUTE 159)
SECTION (122,122-1,30)RS-4
MADISON COUNTY
JOB NO. R-98-011-19

STATION 728+19.23 TO STATION 731+55.85

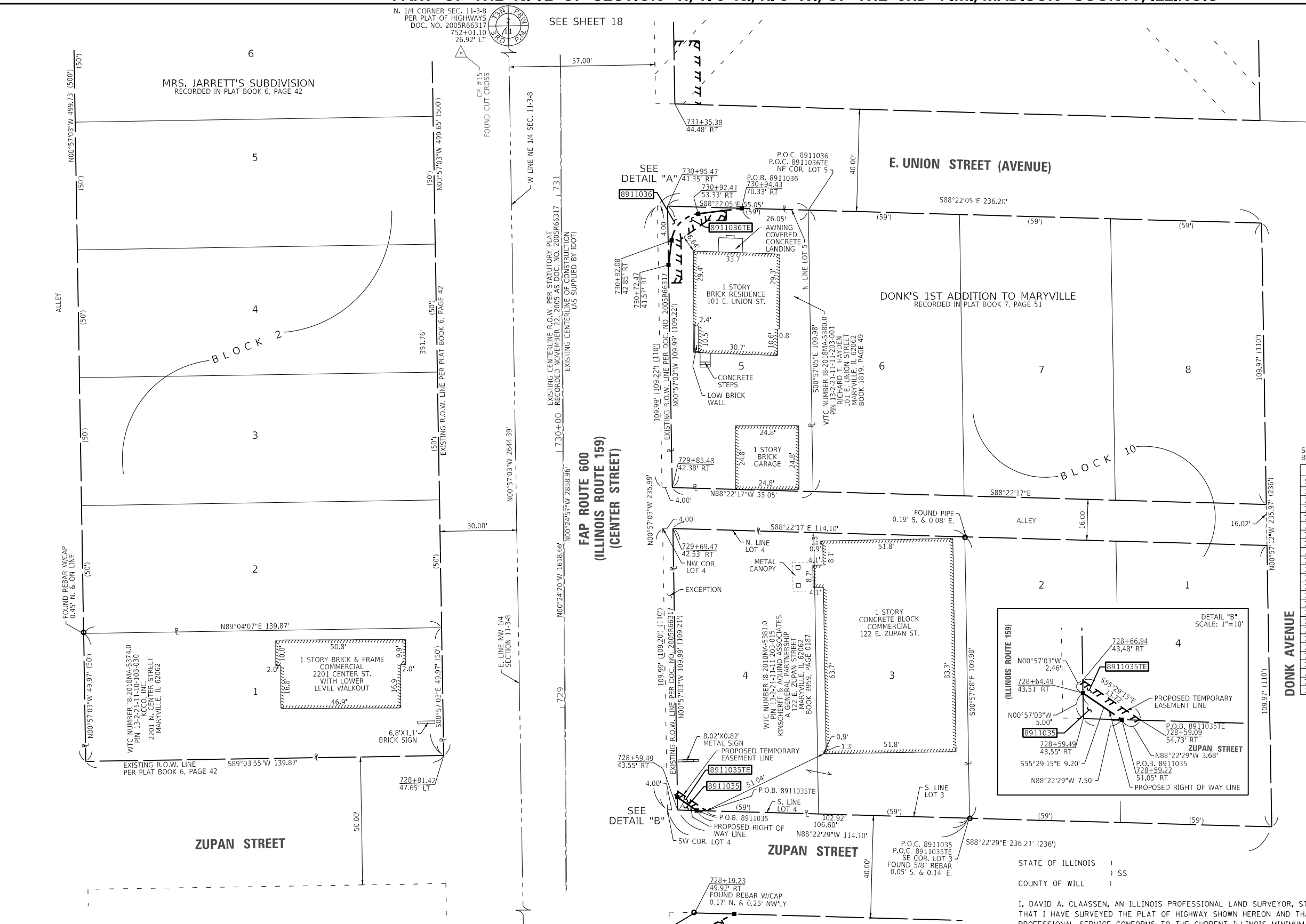


ILLINOIS DEPARTMENT OF TRANSPORTATION
OFFICE OF HIGHWAYS PROJECT IMPLEMENTATION/REGION 5/DISTRICT 8
1102 EASTPORT PLAZA DRIVE
COLLINGSVILLE, ILLINOIS 62234-6198

F.A.P. RTE.	SECTION	COUNTY	TOTAL SHEETS	SHEET NO.
600	(122,122-1,30)RS-4	MADISON	328	120

COMPLETION DATE OF FIELD WORK PERFORMED	
LAND SURVEY: 04/08/21	ROW STAKING:

FED. ROAD DIST. NO. 8 ILLINOIS FED. AID PROJECT



SEE SHEET 18

FAP ROUTE 600
(ILLINOIS ROUTE 159)
(CENTER STREET)

SEE SHEET 16

*SEE TOTAL HOLDING AREA SOURCE TABLE ON SHEET 2

PARCEL NO.	OWNER	TOTAL HOLDING ACRES	FEE SIMPLE ACQUISITION		REMAINDER ACRES	EASEMENTS		PERMANENT TAX NUMBER AFFECTED	PROPERTY ACQUIRED BY
			ACRES	SQ FT		PE = PERMANENT ACRES	TE = TEMPORARY SQ FT		
8911035	KINSCHERFF & AQUINO ASSOCIATES, A GENERAL PARTNERSHIP TITLE COMMITMENT MA-5381	0.2878	0.0004	19	0.2874	TE 0.0005	TE 23	CONSTRUCTION & GRADING	13-2-21-11-11-203-015
8911036	RICHARD T. HAYDEN TITLE COMMITMENT MA-5386	0.1389	0.0024	106	0.1364	TE 0.0041	TE 177	CONSTRUCTION & GRADING	13-2-21-11-11-203-001

STATE OF ILLINOIS)
COUNTY OF WILL) SS

I, DAVID A. CLAASSEN, AN ILLINOIS PROFESSIONAL LAND SURVEYOR, STATE THAT I HAVE SURVEYED THE PLAT OF HIGHWAY SHOWN HEREON AND THAT THIS PROFESSIONAL SERVICE CONFORMS TO THE CURRENT ILLINOIS MINIMUM STANDARDS FOR A BOUNDARY SURVEY FOR THE PROPOSED PARCEL(S) TO BE ACQUIRED BY THE STATE OF ILLINOIS, DEPARTMENT OF TRANSPORTATION, SHOWN HEREON.

DATED _____
DAVID A. CLAASSEN, PLS NO. 2962
LICENSE EXPIRATION DATE: 11/30/2022

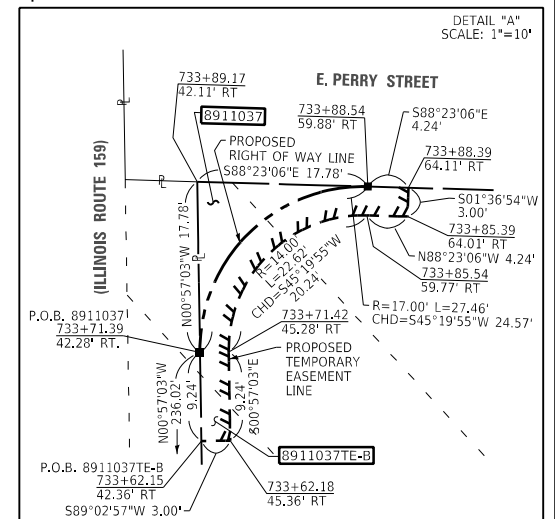
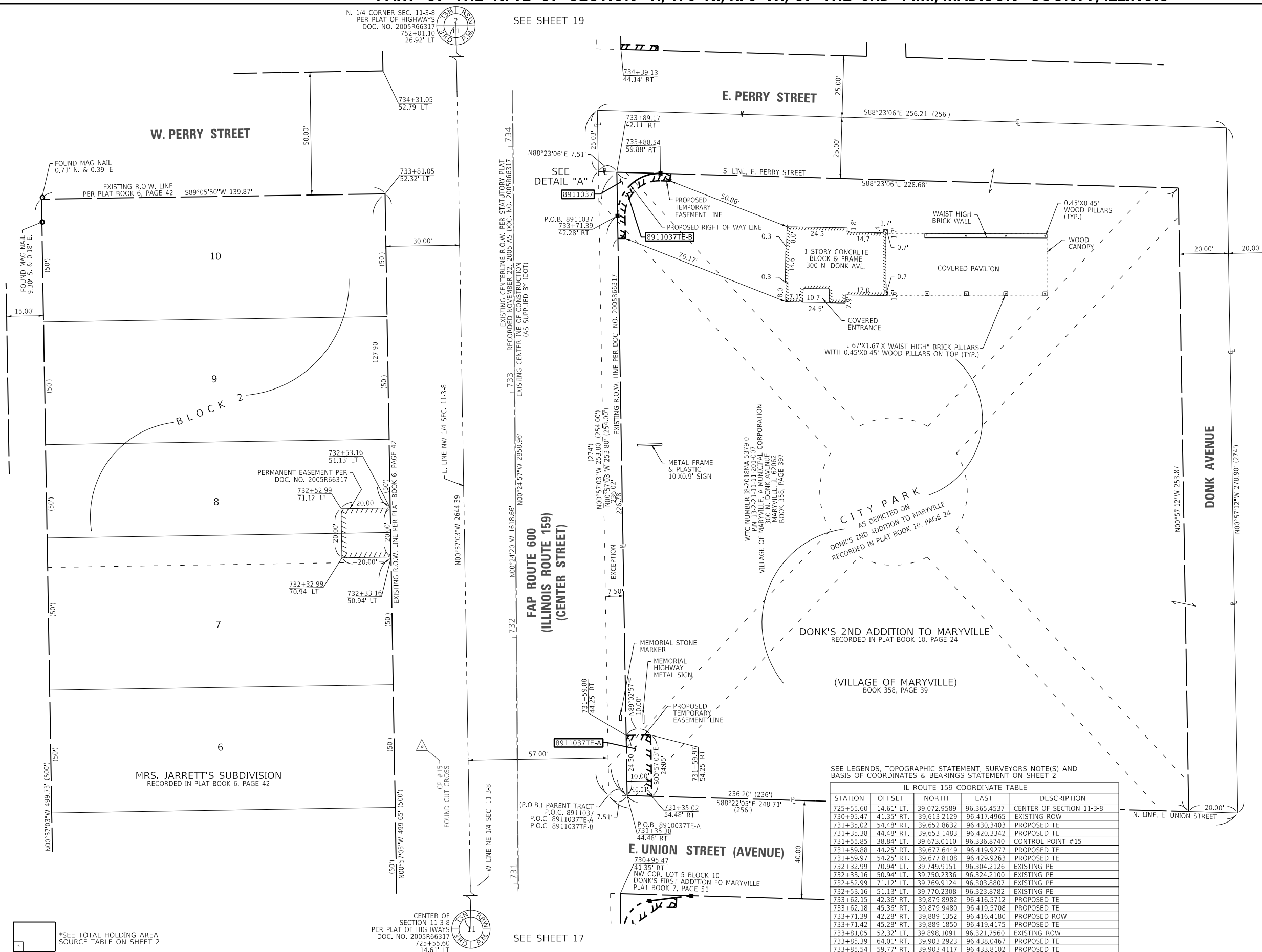


PART OF THE N. 12 OF SECTION 11, T. 3 N., R. 8 W., OF THE 3RD P.M., MADISON COUNTY, ILLINOIS



SUBMITTED 02/02/22


SPACE RESERVED FOR RECORDING OFFICER



STATE OF ILLINOIS)
COUNTY OF WILL) SS

I, DAVID A. CLAASSEN, AN ILLINOIS PROFESSIONAL LAND SURVEYOR, STATE THAT I HAVE SURVEYED THE PLAT OF HIGHWAY SHOWN HEREON AND THAT THIS PROFESSIONAL SERVICE CONFORMS TO THE CURRENT ILLINOIS MINIMUM STANDARDS FOR A BOUNDARY SURVEY FOR THE PROPOSED PARCEL(S) TO BE ACQUIRED BY THE STATE OF ILLINOIS, DEPARTMENT OF TRANSPORTATION, SHOWN HEREON.

DATED _____
DAVID A. CLAASSEN, PLS NO. 2962
LICENSE EXPIRATION DATE: 11/30/2022



CWA SURVEY
CLAASSEN, WHITE & ASSOCIATES, P.C. LAND SURVEYORS
121 AIRPORT DRIVE, UNIT 1, JOLIET, ILLINOIS 60431
(815) 744-3720 claassenwhite@cwasurvey.com
CWA Job #7351
PROFESSIONAL DESIGN FIRM LICENSE NO. 184-004039

SEE LEGENDS, TOPOGRAPHIC STATEMENT, SURVEYORS NOTE(S) AND BASIS OF COORDINATES & BEARINGS STATEMENT ON SHEET 2

IL ROUTE 159 COORDINATE TABLE					
STATION	OFFSET	NORTH	EAST	DESCRIPTION	
725+55.60	14.61' LT.	39,072.9589	96,365.4537	CENTER OF SECTION 11-3-8	
730+95.47	41.35' RT.	39,613.2129	96,417.4965	EXISTING ROW	
731+35.02	54.48' RT.	39,652.8632	96,430.3403	PROPOSED TE	
731+35.38	44.48' RT.	39,653.1483	96,420.3342	PROPOSED TE	
731+55.85	38.84' LT.	39,673.0110	96,336.8740	CONTROL POINT #15	
731+59.88	44.25' RT.	39,677.6449	96,419.9277	PROPOSED TE	
731+59.97	54.25' RT.	39,677.8108	96,429.9263	PROPOSED TE	
732+32.99	70.94' LT.	39,749.9151	96,304.2126	EXISTING PE	
732+33.16	50.94' LT.	39,750.2336	96,324.2100	EXISTING PE	
732+52.99	71.12' LT.	39,769.9124	96,303.8807	EXISTING PE	
732+53.16	51.13' LT.	39,770.2308	96,323.8782	EXISTING PE	
733+62.15	42.36' RT.	39,879.8982	96,416.5712	PROPOSED TE	
733+62.18	45.36' RT.	39,879.9480	96,419.5708	PROPOSED TE	
733+71.39	42.28' RT.	39,889.1352	96,416.4180	PROPOSED ROW	
733+71.42	45.28' RT.	39,889.1850	96,419.4175	PROPOSED TE	
733+81.05	52.32' LT.	39,898.1091	96,321.7560	EXISTING ROW	
733+85.39	64.01' RT.	39,903.2923	96,438.0467	PROPOSED TE	
733+85.54	59.77' RT.	39,903.4117	96,433.8102	PROPOSED TE	
733+88.39	64.11' RT.	39,906.2911	96,438.1313	PROPOSED TE	
733+89.17	42.11' RT.	39,906.4105	96,433.8947	PROPOSED TE	
734+31.05	52.79' LT.	39,948.1022	96,320.9264	EXISTING ROW	
734+39.13	44.14' RT.	39,956.8843	96,417.7940	EXISTING ROW	
752+01.10	26.92' LT.	41,716.9045	96,321.5769	N. 1/4 CORNER SECTION 11-3-8	

*SEE TOTAL HOLDING AREA SOURCE TABLE ON SHEET 2

PARCEL NO.	OWNER	TOTAL HOLDING ACRES	FEE SIMPLE ACQUISITION		REMAINDER ACRES	EASEMENTS		PERMANENT TAX NUMBER AFFECTED	PROPERTY ACQUIRED BY
			ACRES	SQ FT		ACRES	SQ FT		
8911037	VILLAGE OF MARYVILLE, A MUNICIPAL CORPORATION TITLE COMMITMENT MA-5379	1.5949	0.0016	69	1.5933	TE-A 0.0057 TE-B 0.0027	TE-A 247 TE-B 116	CONSTRUCTION & GRADING CONSTRUCTION & GRADING	13-2-21-11-11-201-007

COMPLETION DATE OF FIELD WORK PERFORMED
LAND SURVEY: 04/08/21 ROW STAKING:

ILLINOIS DEPARTMENT OF TRANSPORTATION
PLAT OF HIGHWAYS
FAP ROUTE 600 (IL ROUTE 159)
SECTION (122,122-1,30)RS-4
MADISON COUNTY
JOB NO. R-98-011-19
STATION 730+95.47 TO STATION 734+39.13

SCALE: 1" = 20'

ILLINOIS DEPARTMENT OF TRANSPORTATION
OFFICE OF HIGHWAYS PROJECT IMPLEMENTATION/REGION 5/DISTRICT B
1102 EASTPORT PLAZA DRIVE
COLLINGSVILLE, ILLINOIS 62234-6198

F.A.P. RTE.	SECTION	COUNTY	TOTAL SHEETS	SHEET NO.
600	(122,122-1,30)RS-4	MADISON	328	121

CONTRACT NO. 76M87
FED. ROAD DIST. NO. 8 ILLINOIS FED. AID PROJECT

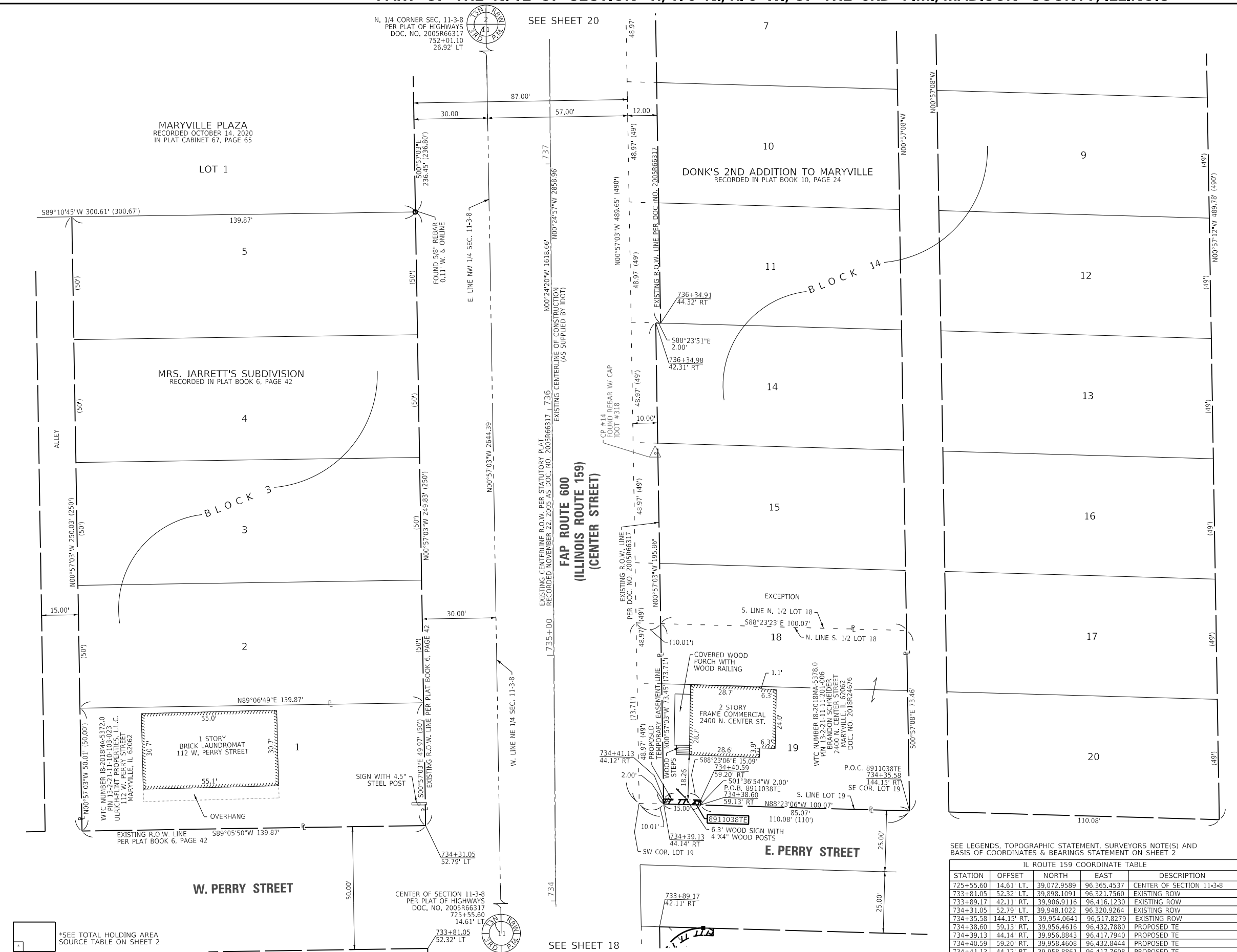
PART OF THE N. 12 OF SECTION 11, T. 3 N., R. 8 W., OF THE 3RD P.M., MADISON COUNTY, ILLINOIS



SUBMITTED 02/02/22
SPACE RESERVED FOR RECORDING OFFICER

N. 1/4 CORNER SEC. 11-3-8
PER PLAT OF HIGHWAYS
DOC. NO. 2005R66317
752+01.10
26.92' LT

SEE SHEET 20




STATE OF ILLINOIS)
COUNTY OF WILL)

I, DAVID A. CLAASSEN, AN ILLINOIS PROFESSIONAL LAND SURVEYOR, STATE THAT I HAVE SURVEYED THE PLAT OF HIGHWAY SHOWN HEREON AND THAT THIS PROFESSIONAL SERVICE CONFORMS TO THE CURRENT ILLINOIS MINIMUM STANDARDS FOR A BOUNDARY SURVEY FOR THE PROPOSED PARCEL(S) TO BE ACQUIRED BY THE STATE OF ILLINOIS, DEPARTMENT OF TRANSPORTATION, SHOWN HEREON.

DATED _____

DAVID A. CLAASSEN, PLS NO. 2962
LICENSE EXPIRATION DATE: 11/30/2022



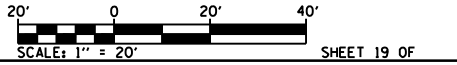
CWA SURVEY
CLAASSEN, WHITE & ASSOCIATES, P.C.
LAND SURVEYORS
121 AIRPORT DRIVE, UNIT 1, JOLIET, ILLINOIS 60431
(815) 744-3720 clausenwhite@cwasurvey.com
CWA Job #7351

PROFESSIONAL DESIGN FIRM LICENSE NO. 184-004039

ILLINOIS DEPARTMENT OF TRANSPORTATION
PLAT OF HIGHWAYS

FAP ROUTE 600 (IL ROUTE 159)
SECTION (122,122-1,30)RS-4
MADISON COUNTY
JOB NO. R-98-011-19

STATION 733+81.05 TO STATION 737+50



ILLINOIS DEPARTMENT OF TRANSPORTATION
OFFICE OF HIGHWAYS PROJECT IMPLEMENTATION/REGION 5/DISTRICT 8
1102 EASTPORT PLAZA DRIVE
COLLINGSVILLE, ILLINOIS 62234-6198

F.A.P. RT.	SECTION	COUNTY	TOTAL SHEETS	SHEET NO.
600	(122,122-1,30)RS-4	MADISON	328	122
COMPLETION DATE OF FIELD WORK PERFORMED			CONTRACT NO. 76M87	
LAND SURVEY: 04/08/21		ROW STAKING:		

FED. ROAD DIST. NO. 8 ILLINOIS FED. AID PROJECT

SEE LEGENDS, TOPOGRAPHIC STATEMENT, SURVEYORS NOTE(S) AND BASIS OF COORDINATES & BEARINGS STATEMENT ON SHEET 2

STATION	OFFSET	NORTH	EAST	DESCRIPTION
725+55.60	14.61' LT.	39.072.9589	96.365.4537	CENTER OF SECTION 11-3-8
733+81.05	52.32' LT.	39.898.1091	96.321.7560	EXISTING ROW
733+89.17	42.11' RT.	39.906.9116	96.416.1230	EXISTING ROW
734+31.05	52.79' LT.	39.948.1022	96.320.9264	EXISTING ROW
734+35.58	144.15' RT.	39.954.0641	96.517.8279	EXISTING ROW
734+38.60	59.13' RT.	39.956.4616	96.432.7880	PROPOSED TE
734+39.13	44.14' RT.	39.956.8843	96.417.7940	PROPOSED TE
734+40.59	59.20' RT.	39.958.4608	96.432.8444	PROPOSED TE
734+41.13	44.12' RT.	39.958.8861	96.417.7608	PROPOSED TE
735+81.90	41.80' RT.	40.099.6320	96.414.4100	CONTROL POINT #14
736+34.91	44.32' RT.	40.152.6616	96.416.5453	EXISTING ROW
736+34.98	42.31' RT.	40.152.7175	96.414.5441	EXISTING ROW
752+01.10	26.92' LT.	41.716.9045	96.321.5769	N. 1/4 CORNER SECTION 11-3-8

*SEE TOTAL HOLDING AREA SOURCE TABLE ON SHEET 2

PARCEL NO.	OWNER	TOTAL HOLDING ACRES	EASEMENTS		PERMANENT TAX NUMBER AFFECTED	PROPERTY ACQUIRED BY
			PE = PERMANENT TE = TEMPORARY	EASEMENT PURPOSE		
8911038	BRANDON SCHNEIDER TITLE COMMITMENT MA-5378	0.1686	TE 0.0007	TE 30	CONSTRUCTION & GRADING	13-2-21-11-11-201-006

PART OF THE N. 12 OF SECTION 11, T. 3 N., R. 8 W., OF THE 3RD P.M., MADISON COUNTY, ILLINOIS

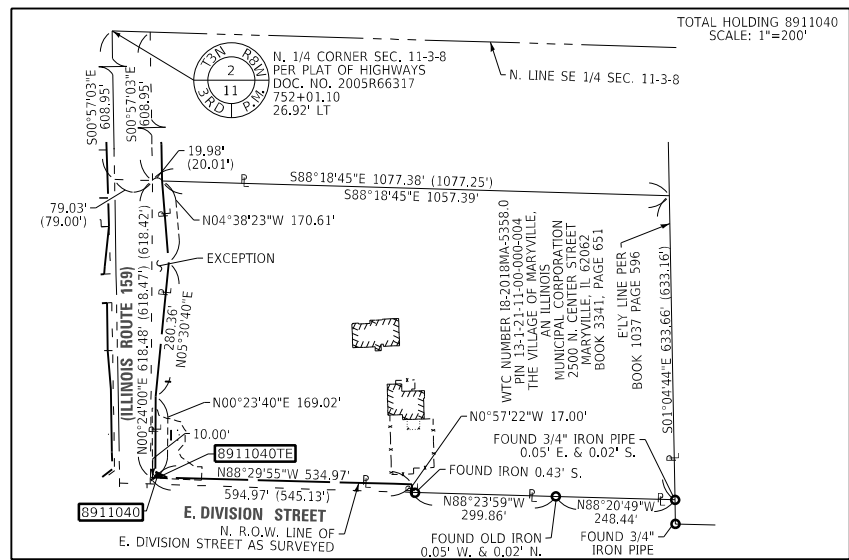
Submitted 02/01/22
 SPACE RESERVED FOR RECORDING OFFICER

WTC NUMBER 18-2018MA-5386.0
 PIN 13-1-21-11-00-000-004
 SFC SERVICES, INC. F/A/A
 ILLINOIS BELL TELEPHONE COMPANY
 2501 N. CENTER STREET
 MARYVILLE, IL 62062

BOOK 2386, PAGE 66

SEE LEGENDS, TOPOGRAPHIC STATEMENT, SURVEYORS NOTE(S) AND BASIS OF COORDINATES & BEARINGS STATEMENT ON SHEET 2

STATION	OFFSET	NORTH	EAST	DESCRIPTION
725+55.60	14.61' LT.	39,072.9589	96,365.4537	CENTER OF SECTION 11-3-8
739+06.18	41.78' RT.	40,423.9124	96,412.0438	PROPOSED TE
739+06.26	49.53' RT.	40,424.0410	96,419.7928	PROPOSED TE
739+08.69	41.76' RT.	40,426.4149	96,412.0023	PROPOSED ROW
739+09.24	55.75' LT.	40,426.2560	96,314.4900	CONTROL POINT #13
739+14.51	49.48' RT.	40,432.2899	96,419.6559	PROPOSED TE
739+14.56	54.96' RT.	40,432.3811	96,425.1551	PROPOSED TE
739+17.30	57.33' LT.	40,434.3084	96,312.5577	EXISTING ROW
739+17.31	77.37' LT.	40,434.1733	96,292.7092	EXISTING ROW
739+18.56	54.92' RT.	40,436.3806	96,425.0888	PROPOSED TE
739+20.29	44.19' RT.	40,438.0382	96,414.3438	PROPOSED ROW
739+25.26	139.57' RT.	40,443.7022	96,509.6908	EXISTING ROW
739+27.64	71.55' RT.	40,445.5831	96,441.6590	PROPOSED TE
739+28.24	54.32' RT.	40,446.0596	96,424.4232	PROPOSED ROW
739+28.69	41.57' RT.	40,446.4121	96,411.6705	EXISTING ROW
739+42.87	93.40' LT.	40,459.6112	96,276.5988	EXISTING ROW
739+51.48	90.24' LT.	40,468.2514	96,279.7004	EXISTING ROW
739+68.39	71.54' RT.	40,486.3332	96,441.3502	PROPOSED TE
739+68.78	60.05' RT.	40,486.6345	96,429.8541	PROPOSED ROW
739+69.23	46.56' RT.	40,486.9882	96,416.3588	EXISTING ROW
739+76.23	46.65' RT.	40,493.9880	96,416.4070	EXISTING ROW
739+81.23	46.73' RT.	40,498.9879	96,416.4414	PROPOSED TE
739+86.88	42.97' LT.	40,503.9954	96,326.7033	EXISTING ROW
752+01.10	26.92' LT.	41,716.9045	96,321.5769	N. 1/4 CORNER SECTION 11-3-8

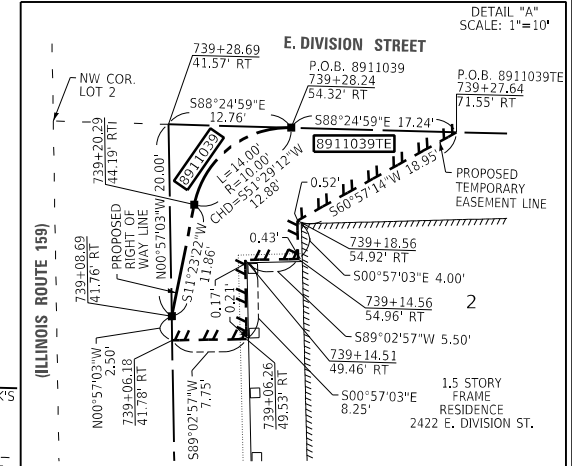


MARYVILLE PLAZA
 RECORDED OCTOBER 14, 2020
 IN PLAT CABINET 67, PAGE 65

LOT 1

CENTER OF SECTION 11-3-8
 PER PLAT OF HIGHWAYS
 DOC. NO. 2005R66317
 725+55.60
 14.61' LT

PARCEL NO.	OWNER	TOTAL HOLDING ACRES	FEE SIMPLE ACQUISITION ACRES	REMAINDER ACRES	EASEMENTS		PERMANENT TAX NUMBER AFFECTED	PROPERTY ACQUIRED BY
					PE = PERMANENT ACRES	TE = TEMPORARY ACRES		
8911039	MICHAEL JOSEPH SEMANISIN AND CAROL S. OWLES TITLE COMMITMENT MA-5377	0.2203	0.0013	0.2190	TE 0.0062	272	13-2-21-11-11-201-001	CONSTRUCTION & GRADING
8911040	THE VILLAGE OF MARYVILLE, AN ILLINOIS MUNICIPAL CORPORATION TITLE COMMITMENT MA-5358	15.2920	0.0011	15.2909	TE 0.0024	TE 103	13-1-21-11-00-000-004	CONSTRUCTION & GRADING



STATE OF ILLINOIS)
 COUNTY OF WILL) SS

I, DAVID A. CLAASSEN, AN ILLINOIS PROFESSIONAL LAND SURVEYOR, STATE THAT I HAVE SURVEYED THE PLAT OF HIGHWAY SHOWN HEREON AND THAT THIS PROFESSIONAL SERVICE CONFORMS TO THE CURRENT ILLINOIS MINIMUM STANDARDS FOR A BOUNDARY SURVEY FOR THE PROPOSED PARCEL(S) TO BE ACQUIRED BY THE STATE OF ILLINOIS, DEPARTMENT OF TRANSPORTATION, SHOWN HEREON.

DATED _____

DAVID A. CLAASSEN, PLS NO. 2962
 LICENSE EXPIRATION DATE: 11/30/2022

CLAASSEN, WHITE & ASSOCIATES, P.C.
 LAND SURVEYORS
 121 AIRPORT DRIVE, UNIT 1, JOLIET, ILLINOIS 60431
 (815) 744-3720 clausenwhite@cwasurevey.com
 CWA Job #7351

ILLINOIS DEPARTMENT OF TRANSPORTATION
 PLAT OF HIGHWAYS
 FAP ROUTE 600 (IL ROUTE 159)
 SECTION (122,122-1,30)RS-4
 MADISON COUNTY
 JOB NO. R-98-011-19
 STATION 737+50 TO STATION 740+50

SCALE: 1" = 20'

ILLINOIS DEPARTMENT OF TRANSPORTATION
 OFFICE OF HIGHWAYS PROJECT IMPLEMENTATION/REGION 5/DISTRICT 8
 1102 EASTPORT PLAZA DRIVE
 COLLINSVILLE, ILLINOIS 62234-6198

F.A.P. RTE.	SECTION	COUNTY	TOTAL SHEETS	SHEET NO.
600	(122,122-1,30)RS-4	MADISON	328	123

COMPLETION DATE OF FIELD WORK PERFORMED
 LAND SURVEY: 04/08/21 ROW STAKING:

CONTRACT NO. 76M87
 FED. ROAD DIST. NO. 8 ILLINOIS FED. AID PROJECT

PART OF THE N. 12 OF SECTION 11, T. 3 N., R. 8 W., OF THE 3RD P.M., MADISON COUNTY, ILLINOIS



SUBMITTED 02/02/22

SPACE RESERVED FOR RECORDING OFFICER

N. 1/4 CORNER SEC. 11-3-8
PER PLAT OF HIGHWAYS
DOC. NO. 2005R66317
752+01.10
26.92' LT

SEE SHEET 22

EXISTING \bar{C} OF CONSTRUCTION
CURVE RTE159.25
P.I. STA. = 749+43.62
 Δ = 02°42'35" (LT)
T = 336.28'
L = 672.43'
R = 14,218.64'
C = 672.37'
C.B. = N01°46'15"W
P.C. STA. = 746+07.34
P.T. STA. = 752+79.78

EXISTING \bar{C} OF ROW
CURVE 5
 Δ = 02°42'53" (LT)
T = 345.23'
L = 690.33'
R = 14,570.49'
C = 690.27'
C.B. = N01°45'46"W


SEE LEGENDS, TOPOGRAPHIC STATEMENT, SURVEYORS NOTE(S) AND BASIS OF COORDINATES & BEARINGS STATEMENT ON SHEET 2

IL ROUTE 159 COORDINATE TABLE				
STATION	OFFSET	NORTH	EAST	DESCRIPTION
725+55.60	14.61' LT.	39,072.9589	96,365.4537	CENTER OF SECTION 11-3-8
741+38.23	48.95' RT.	40,056.0079	96,417.5227	EXISTING ROW
741+54.60	44.59' LT.	40,071.6923	96,323.9203	EXISTING ROW
742+34.34	30.28' LT.	40,751.3928	96,317.5970	EXISTING ROW
743+33.94	51.21' LT.	40,050.9829	96,315.9443	EXISTING ROW
743+46.73	47.39' RT.	40,864.4850	96,414.4520	CONTROL POINT 12
743+93.73	56.94' LT.	40,910.7319	96,309.7824	EXISTING ROW
744+17.10	77.90' RT.	40,935.0719	96,444.4487	EXISTING ROW
744+92.84	46.08' LT.	41,009.9128	96,319.9254	EXISTING ROW
745+87.24	65.33' RT.	41,105.1228	96,430.6482	EXISTING ROW
745+96.67	0.03' RT.	41,114.0792	96,365.2799	P.C. EXISTING \bar{C} ROW
746+07.34	0.00'	41,124.7475	96,365.1727	P.C. EXISTING \bar{C} CONSTRUCTION
746+44.18	46.24' RT.	41,162.0440	96,411.0910	CONTROL POINT 11
746+63.20	64.73' RT.	41,181.3324	96,429.3835	EXISTING ROW
749+43.62	3.98' RT.	41,461.0185	96,362.7318	P.I. EXISTING \bar{C} CONSTRUCTION
752+01.10	26.92' LT.	41,716.9045	96,321.5769	N. 1/4 CORNER SECTION 11-3-8
752+79.78	0.00'	41,796.7977	96,344.3965	P.T. EXISTING \bar{C} CONSTRUCTION

STATE OF ILLINOIS)
) SS
COUNTY OF WILL)

I, DAVID A. CLAASSEN, AN ILLINOIS PROFESSIONAL LAND SURVEYOR, STATE THAT I HAVE SURVEYED THE PLAT OF HIGHWAY SHOWN HEREON AND THAT THIS PROFESSIONAL SERVICE CONFORMS TO THE CURRENT ILLINOIS MINIMUM STANDARDS FOR A BOUNDARY SURVEY FOR THE PROPOSED PARCEL(S) TO BE ACQUIRED BY THE STATE OF ILLINOIS, DEPARTMENT OF TRANSPORTATION, SHOWN HEREON.

DATED _____
DAVID A. CLAASSEN, PLS NO. 2962
LICENSE EXPIRATION DATE: 11/30/2022



CWA SURVEY
CLAASSEN, WHITE & ASSOCIATES, P.C. LAND SURVEYORS
121 AIRPORT DRIVE, UNIT 1, JOLIET, ILLINOIS 60431
(815) 744-3720 clausenwhite@cwasurevey.com
CWA Job #7351

PROFESSIONAL DESIGN FIRM LICENSE NO. 184-004039

**ILLINOIS DEPARTMENT OF TRANSPORTATION
PLAT OF HIGHWAYS**

FAP ROUTE 600 (IL ROUTE 159)
SECTION (122,122-1,30)RS-4
MADISON COUNTY
JOB NO. R-98-011-19
STATION 741+00 TO STATION 747+00

SCALE: 1" = 30'

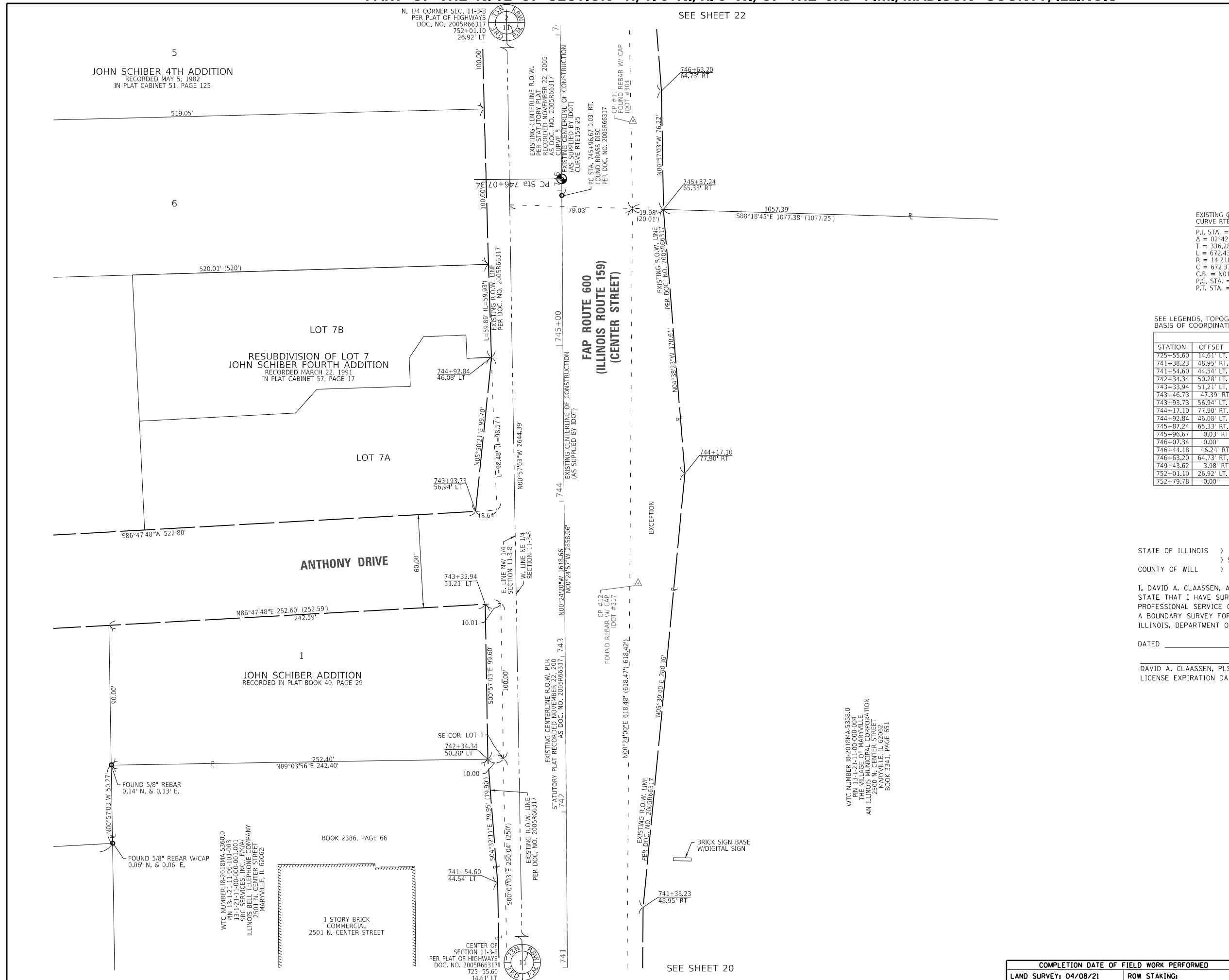
ILLINOIS DEPARTMENT OF TRANSPORTATION
OFFICE OF HIGHWAYS PROJECT IMPLEMENTATION/REGION 5/DISTRICT 8
1102 EASTPORT PLAZA DRIVE
COLLINSVILLE, ILLINOIS 62234-6198

F.A.P. RTE.	SECTION	COUNTY	TOTAL SHEETS	SHEET NO.
600	(122,122-1,30)RS-4	MADISON	328	124

CONTRACT NO. 76MB7

COMPLETION DATE OF FIELD WORK PERFORMED	
LAND SURVEY: 04/08/21	ROW STAKING:

FED. ROAD DIST. NO. 8 (ILLINOIS) FED. AID PROJECT



PART OF THE N. 12 OF SECTION 11 AND PART OF THE S. 12 OF SECTION 2, BOTH IN T. 3 N., R. 8 W., OF THE 3RD P.M., MADISON COUNTY, ILLINOIS

SEE SHEET 23

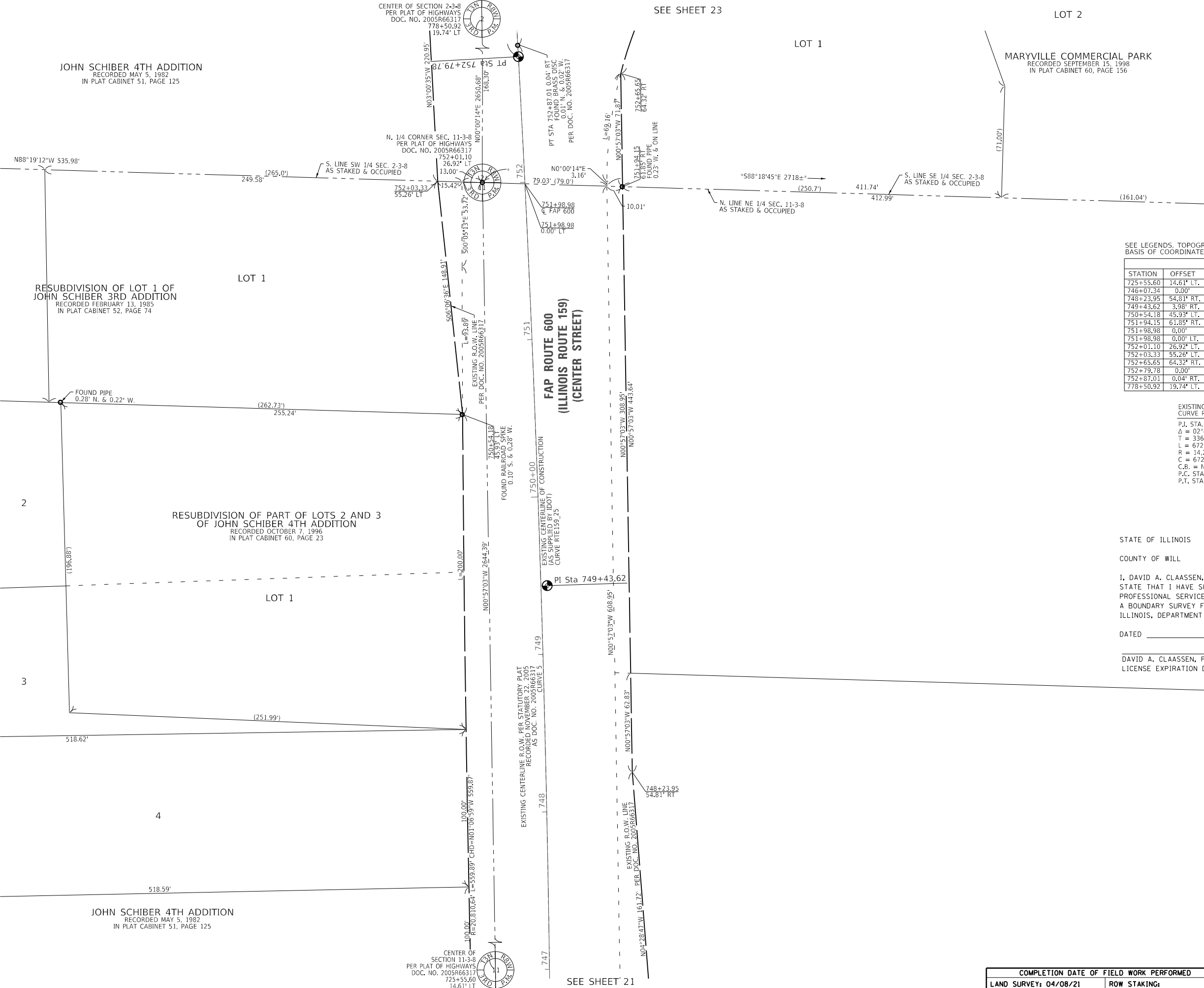
LOT 2

LOT 1



SUBMITTED 02/02/22

SPACE RESERVED FOR RECORDING OFFICER



SEE LEGENDS, TOPOGRAPHIC STATEMENT, SURVEYORS NOTE(S) AND BASIS OF COORDINATES & BEARINGS STATEMENT ON SHEET 2

IL ROUTE 159 COORDINATE TABLE				
STATION	OFFSET	NORTH	EAST	DESCRIPTION
725+55.60	14.61' LT.	39,072.9589	96,365.4537	CENTER OF SECTION 11-3-8
746+07.34	0.00'	41,124.7475	96,365.1727	P.C. EXISTING Q CONSTRUCTION
748+23.95	54.81' RT.	41,342.5583	96,416.7519	EXISTING ROW
749+43.62	3.98' RT.	41,461.0185	96,362.7318	P.I. EXISTING Q CONSTRUCTION
750+54.18	45.93' LT.	41,569.6763	96,309.0185	EXISTING ROW
751+94.15	61.85' RT.	41,714.2824	96,410.5830	SEC LINE/EXISTING ROW
751+98.98	0.00'	41,716.1092	96,348.5726	SEC LINE/EXISTING Q CONSTRUCTION
751+98.98	0.00' LT.	41,716.1092	96,348.5723	SEC LINE/EXISTING Q ROW
752+01.10	26.92' LT.	41,716.9045	96,321.5769	N. 1/4 CORNER SECTION 11-3-8
752+03.33	55.26' LT.	41,717.7376	96,293.1891	SEC LINE/EXISTING ROW
752+65.65	64.32' RT.	41,786.1391	96,409.3905	EXISTING ROW
752+79.78	0.00'	41,796.7977	96,344.3965	P.T. EXISTING Q CONSTRUCTION
752+87.01	0.04' RT.	41,804.0228	96,344.0465	P.T. EXISTING Q ROW
778+50.92	19.74' LT.	44,367.5845	96,321.7514	CENTER OF SECTION 2-3-8


EXISTING Q OF CONSTRUCTION
CURVE RT159-25
P.I. STA. = 749+43.62
Δ = 02°42'35" (LT)
T = 336.28'
L = 672.43'
R = 14,218.64'
C = 672.37'
C.B. = N01°46'15"W
P.C. STA. = 746+07.34
P.T. STA. = 752+79.78

EXISTING Q OF ROW
CURVE 5
Δ = 02°42'53" (LT)
T = 345.23'
L = 690.33'
R = 14,570.49'
C = 690.27'
C.B. = N01°45'46"W

STATE OF ILLINOIS)
COUNTY OF WILL) SS

I, DAVID A. CLAASSEN, AN ILLINOIS PROFESSIONAL LAND SURVEYOR, STATE THAT I HAVE SURVEYED THE PLAT OF HIGHWAY SHOWN HEREON AND THAT THIS PROFESSIONAL SERVICE CONFORMS TO THE CURRENT ILLINOIS MINIMUM STANDARDS FOR A BOUNDARY SURVEY FOR THE PROPOSED PARCEL(S) TO BE ACQUIRED BY THE STATE OF ILLINOIS, DEPARTMENT OF TRANSPORTATION, SHOWN HEREON.

DATED _____
DAVID A. CLAASSEN, PLS NO. 2962
LICENSE EXPIRATION DATE: 11/30/2022



CWA SURVEY
CLAASSEN, WHITE & ASSOCIATES, P.C. LAND SURVEYORS
121 AIRPORT DRIVE, UNIT 1, JOLIET, ILLINOIS 60431
(815) 744-3720 claassenwhite@cwasurevey.com
CWA Job #7351

PROFESSIONAL DESIGN FIRM LICENSE NO. 184-004039

ILLINOIS DEPARTMENT OF TRANSPORTATION
PLAT OF HIGHWAYS
FAP ROUTE 600 (IL ROUTE 159)
SECTION (122,122-1,30)RS-4
MADISON COUNTY
JOB NO. R-98-011-19
STATION 747+00 TO STATION 753+00

SCALE: 1" = 30'

ILLINOIS DEPARTMENT OF TRANSPORTATION
OFFICE OF HIGHWAYS PROJECT IMPLEMENTATION/REGION 5/DISTRICT 8
1102 EASTPORT PLAZA DRIVE
COLLINSVILLE, ILLINOIS 62234-6198

F.A.P. RTE.	SECTION	COUNTY	TOTAL SHEETS	SHEET NO.
600	(122,122-1,30)RS-4	MADISON	328	125

COMPLETION DATE OF FIELD WORK PERFORMED _____
LAND SURVEY: 04/08/21 ROW STAKING: _____
CONTRACT NO. 76M87
FED. ROAD DIST. NO. 8 ILLINOIS FED. AID PROJECT

PART OF THE N. 12 OF SECTION 11 AND PART OF THE S. 12 OF SECTION 2, BOTH IN T. 3 N., R. 8 W., OF THE 3RD P.M., MADISON COUNTY, ILLINOIS

SEE SHEET 24



SUBMITTED 02/02/22

SPACE RESERVED FOR RECORDING OFFICER

COY'S SUBDIVISION
RECORDED SEPTEMBER 7, 1983
IN PLAT CABINET 51, PAGE 175

RESUBDIVISION OF LOT 1
OF PARKSIDE SUBDIVISION
RECORDED MARCH 10, 1981
IN PLAT CABINET 51, PAGE 70

SEE LEGENDS, TOPOGRAPHIC STATEMENT, SURVEYORS NOTE(S) AND BASIS OF COORDINATES & BEARINGS STATEMENT ON SHEET 2


IL ROUTE 159 COORDINATE TABLE				
STATION	OFFSET	NORTH	EAST	DESCRIPTION
752+01.10	26.92' LT.	41,716.9045	96,321.5769	S. 1/4 CORNER SECTION 2-3-8
752+79.78	0.00'	41,796.7977	96,344.3965	P.T. EXISTING Q CONSTRUCTION
752+87.01	0.04' RT.	41,804.0228	96,344.0465	PT EXISTING Q ROW
753+43.37	56.85' RT.	41,863.3940	96,397.6920	CONTROL POINT 10
753+71.01	0.00'	41,887.8947	96,339.4221	P.C. EXISTING Q CONSTRUCTION
753+76.99	0.05' RT.	41,893.8716	96,339.1489	PC EXISTING Q ROW
754+24.34	55.13' LT.	41,938.3835	96,281.5680	EXISTING ROW
754+34.43	219.90' RT.	41,962.0855	96,555.7564	EXISTING ROW
754+58.06	95.59' RT.	41,979.3719	96,430.4642	EXISTING ROW
754+60.76	125.44' RT.	41,983.4586	96,460.1543	EXISTING ROW
754+80.82	62.63' RT.	42,000.4228	96,396.4878	EXISTING ROW
755+00.63	49.94' LT.	42,015.1593	96,283.1451	EXISTING ROW
755+24.30	50.15' RT.	42,043.1120	96,382.1209	EXISTING ROW
755+68.45	50.29' RT.	42,087.0532	96,380.4937	EXISTING ROW
755+68.54	47.79' RT.	42,087.0533	96,377.9921	EXISTING ROW
756+24.40	47.94' RT.	42,142.6621	96,376.1273	EXISTING ROW
756+24.41	42.44' RT.	42,142.4884	96,370.6301	EXISTING ROW
757+00.06	0.06' LT.	42,216.6524	96,325.8210	PT EXISTING Q ROW
757+19.00	49.39' LT.	42,234.2944	96,275.9971	EXISTING Q ROW
757+39.25	0.14' LT.	42,255.8323	96,324.7205	PC EXISTING Q ROW
757+69.47	45.66' RT.	42,287.0539	96,369.7975	EXISTING ROW
757+69.53	42.66' RT.	42,287.0541	96,366.7968	EXISTING ROW
757+69.94	70.34' LT.	42,284.9665	96,253.8150	EXISTING ROW
757+78.28	6.75' LT.	42,294.5604	96,317.2161	P.L. EXISTING Q CONSTRUCTION
757+89.80	49.33' LT.	42,305.3586	96,274.3973	EXISTING ROW
761+85.25	0.00'	42,701.8040	96,321.9846	P.T. EXISTING Q CONSTRUCTION
778+50.92	19.74' LT.	44,367.5845	96,321.7514	CENTER OF SECTION 2-3-8

EXISTING Q OF CONSTRUCTION CURVE RTE159_28	EXISTING Q OF ROW CURVE 6	EXISTING Q OF ROW CURVE 7
P.I. STA. = 757+78.28	Δ = 03°47'47" (RT)	Δ = 02°16'49" (RT)
Δ = 03°47'47" (RT)	L = 161.54'	T = 198.47'
T = 407.27'	L = 814.24'	L = 396.89'
L = 814.24'	R = 12,288.69'	R = 9,972.85'
R = 12,288.69'	C = 323.06'	C = 396.86'
C = 814.10'	C.B. = N03°07'32"W	C.B. = N00°28'07"W
C.B. = N03°07'32"W	P.C. STA. = 753+71.01	
P.C. STA. = 753+71.01	P.T. STA. = 761+85.25	

STATE OF ILLINOIS)
COUNTY OF WILL) SS

I, DAVID A. CLAASSEN, AN ILLINOIS PROFESSIONAL LAND SURVEYOR, STATE THAT I HAVE SURVEYED THE PLAT OF HIGHWAY SHOWN HEREON AND THAT THIS PROFESSIONAL SERVICE CONFORMS TO THE CURRENT ILLINOIS MINIMUM STANDARDS FOR A BOUNDARY SURVEY FOR THE PROPOSED PARCEL(S) TO BE ACQUIRED BY THE STATE OF ILLINOIS, DEPARTMENT OF TRANSPORTATION, SHOWN HEREON.

DATED _____
DAVID A. CLAASSEN, PLS NO. 2962
LICENSE EXPIRATION DATE: 11/30/2022



CWA SURVEY
CLAASSEN, WHITE & ASSOCIATES, P.C. LAND SURVEYORS
121 AIRPORT DRIVE, UNIT 1, JOLIET, ILLINOIS 60431
(815) 744-3720 clausenwhite@cwasurevey.com
CWA Job #7351

PROFESSIONAL DESIGN FIRM LICENSE NO. 184-004039

ILLINOIS DEPARTMENT OF TRANSPORTATION
PLAT OF HIGHWAYS
FAP ROUTE 600 (IL ROUTE 159)
SECTION (122,122-1,30)RS-4
MADISON COUNTY
JOB NO. R-98-011-19
STATION 752+79.78 TO STATION 758+75

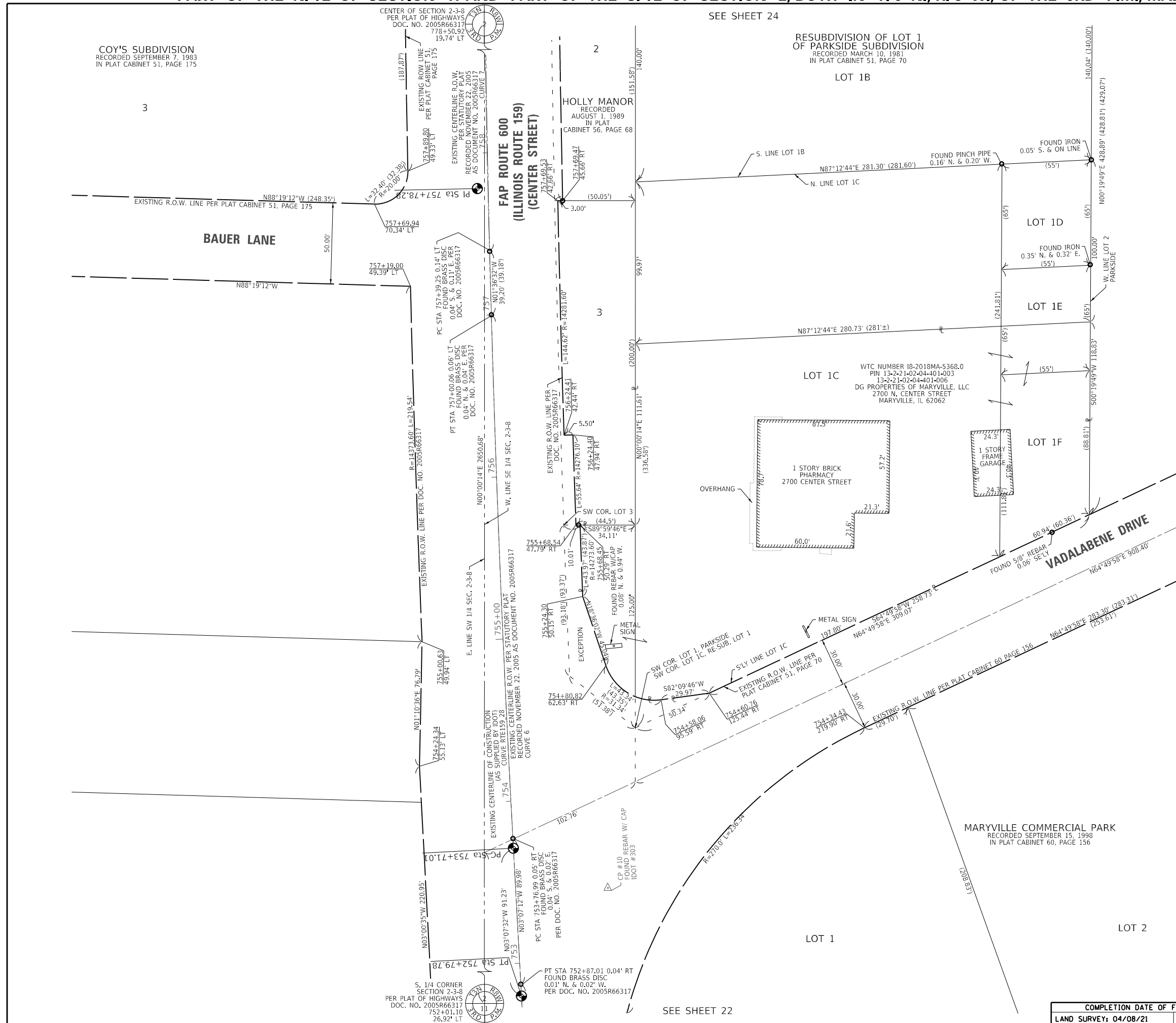
SCALE: 1" = 30'

ILLINOIS DEPARTMENT OF TRANSPORTATION
OFFICE OF HIGHWAYS PROJECT IMPLEMENTATION/REGION 5/DISTRICT 8
1102 EASTPORT PLAZA DRIVE
COLLINGSVILLE, ILLINOIS 62234-6198

F.A.P. RTE.	SECTION	COUNTY	TOTAL SHEETS	SHEET NO.
600	(122,122-1,30)RS-4	MADISON	328	126

COMPLETION DATE OF FIELD WORK PERFORMED
LAND SURVEY: 04/08/21 ROW STAKING:

CONTRACT NO. 76M87
FED. ROAD DIST. NO. 8 ILLINOIS FED. AID PROJECT



PART OF THE S. 12 OF SECTION 2, IN T. 3 N., R. 8 W., OF THE 3RD P.M., MADISON COUNTY, ILLINOIS



SUBMITTED 02/02/22

SPACE RESERVED FOR RECORDING OFFICER

SEE LEGENDS, TOPOGRAPHIC STATEMENT, SURVEYORS NOTE(S) AND BASIS OF COORDINATES & BEARINGS STATEMENT ON SHEET 2

IL ROUTE 159 COORDINATE TABLE				
STATION	OFFSET	NORTH	EAST	DESCRIPTION
752+01.10	26.92' LT.	41,716.9045	96,321.5769	S. 1/4 CORNER SECTION 2-3-8
753+71.01	0.00'	41,887.8947	96,339.4221	P.I. EXISTING & CONSTRUCTION
757+78.28	6.75' LT.	42,294.5604	96,317.2161	P.I. EXISTING & CONSTRUCTION
760+96.93	42.61' LT.	42,613.6720	96,278.6600	CONTROL POINT # 9
761+22.65	45.18' RT.	42,638.9015	96,366.5853	P.T. EXISTING & ROW
761+22.68	50.18' RT.	42,638.9012	96,371.5854	EXISTING ROW
761+36.13	0.03' LT.	42,652.6825	96,321.4745	EXISTING ROW
761+85.25	0.00'	42,701.8040	96,321.9846	P.T. EXISTING & CONSTRUCTION
762+21.61	49.83' RT.	42,737.5758	96,372.2416	EXISTING ROW
762+44.65	50.18' LT.	42,761.7865	96,272.4999	EXISTING ROW
763+85.80	74.83' RT.	42,901.4653	96,399.1557	EXISTING ROW
778+50.92	19.74' LT.	44,367.5845	96,321.7514	CENTER OF SECTION 2-3-8


EXIST. C OF CONSTRUCTION CURVE RTE159_28
 P.I. STA. = 757+78.28
 $\Delta = 03^{\circ}47'47''$ (RT)
 T = 407.27'
 L = 814.24'
 R = 12,288.69'
 C = 814.10'
 C.B. = N03^{\circ}07'32''W
 P.C. STA. = 753+71.01
 P.T. STA. = 761+85.25

EXISTING C OF ROW CURVE 7
 $\Delta = 02^{\circ}16'49''$ (RT)
 T = 198.47'
 L = 396.89'
 R = 9,972.85'
 C = 396.86'
 C.B. = N00^{\circ}28'07''W

STATE OF ILLINOIS)
) SS
 COUNTY OF WILL)

I, DAVID A. CLAASSEN, AN ILLINOIS PROFESSIONAL LAND SURVEYOR, STATE THAT I HAVE SURVEYED THE PLAT OF HIGHWAY SHOWN HEREON AND THAT THIS PROFESSIONAL SERVICE CONFORMS TO THE CURRENT ILLINOIS MINIMUM STANDARDS FOR A BOUNDARY SURVEY FOR THE PROPOSED PARCEL(S) TO BE ACQUIRED BY THE STATE OF ILLINOIS, DEPARTMENT OF TRANSPORTATION, SHOWN HEREON.

DATED _____
 DAVID A. CLAASSEN, PLS NO. 2962
 LICENSE EXPIRATION DATE: 11/30/2022



CWA SURVEY
CLAASSEN, WHITE & ASSOCIATES, P.C. LAND SURVEYORS
 121 AIRPORT DRIVE, UNIT 1, JOLIET, ILLINOIS 60431
 (815) 744-3720 clausenwhite@cwasurevey.com
 CWA Job #7351

PROFESSIONAL DESIGN FIRM LICENSE NO. 184-004039

ILLINOIS DEPARTMENT OF TRANSPORTATION
PLAT OF HIGHWAYS
 FAP ROUTE 600 (IL ROUTE 159)
 SECTION (122,122-1,30)RS-4
 MADISON COUNTY
 JOB NO. R-98-011-19
 STATION 758+75 TO STATION 764+50

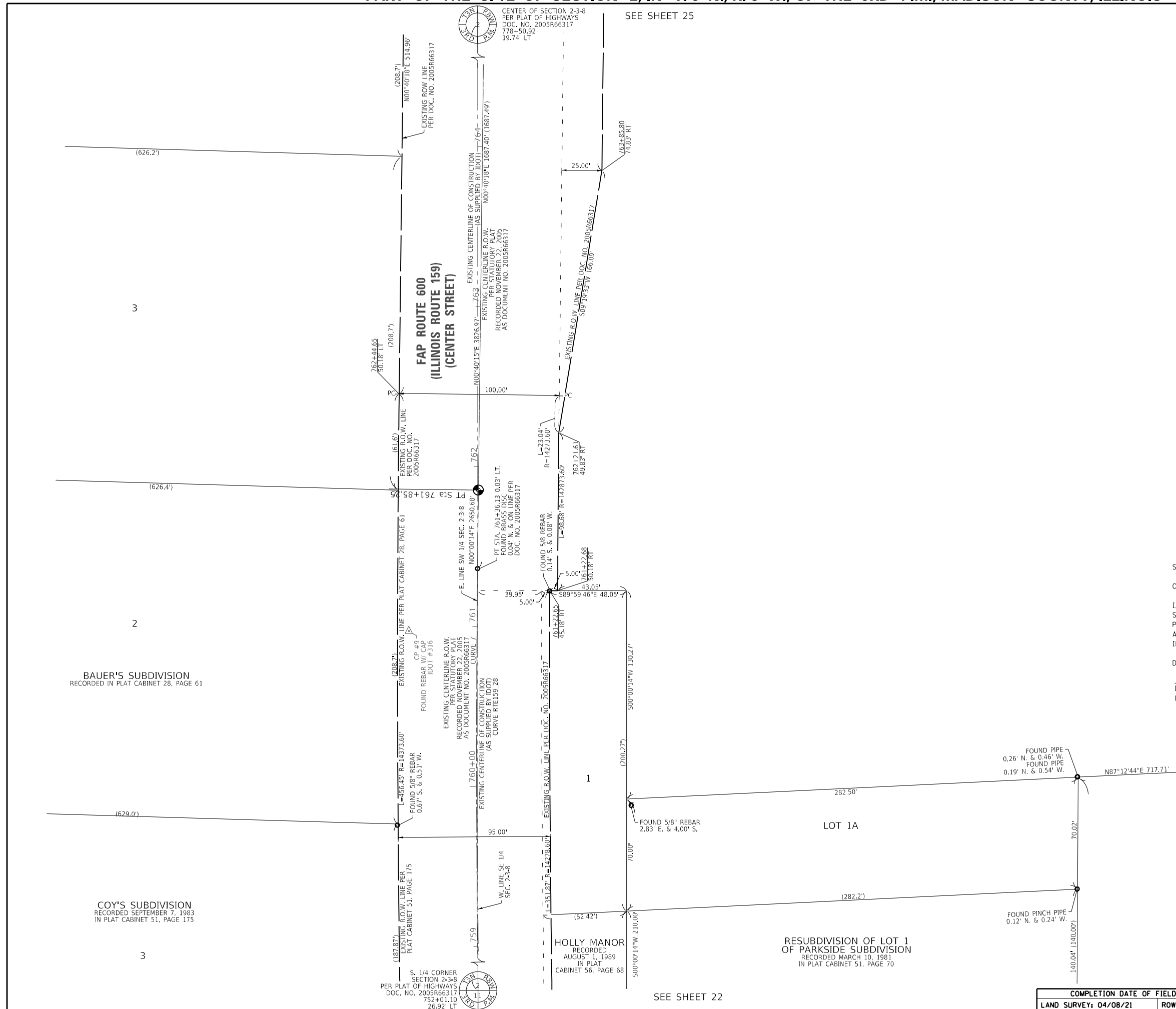
SCALE: 1" = 30'

ILLINOIS DEPARTMENT OF TRANSPORTATION
 OFFICE OF HIGHWAYS PROJECT IMPLEMENTATION/REGION 5/DISTRICT 8
 1102 EASTPORT PLAZA DRIVE
 COLLINGSVILLE, ILLINOIS 62234-6198

F.A.P. RTE.	SECTION	COUNTY	TOTAL SHEETS	SHEET NO.
600	(122,122-1,30)RS-4	MADISON	328	127

CONTRACT NO. 76M87

ILLINOIS DEPARTMENT OF TRANSPORTATION
 OFFICE OF HIGHWAYS PROJECT IMPLEMENTATION/REGION 5/DISTRICT 8
 1102 EASTPORT PLAZA DRIVE
 COLLINGSVILLE, ILLINOIS 62234-6198



SEE SHEET 25

SEE SHEET 22

COMPLETION DATE OF FIELD WORK PERFORMED
 LAND SURVEY: 04/08/21 ROW STAKING:

PART OF THE S. 12 OF SECTION 2, IN T. 3 N., R. 8 W., OF THE 3RD P.M., MADISON COUNTY, ILLINOIS

SEE SHEET 26



SUBMITTED 02/02/22

SPACE RESERVED FOR RECORDING OFFICER


SEE LEGENDS, TOPOGRAPHIC STATEMENT, SURVEYORS NOTE(S) AND BASIS OF COORDINATES & BEARINGS STATEMENT ON SHEET 2

IL ROUTE 159 COORDINATE TABLE				
STATION	OFFSET	NORTH	EAST	DESCRIPTION
752+01.10	26.92' LT.	41,716.9045	96,321.5769	S. 1/4 CORNER SECTION 2-3-8
765+77.14	45.41' LT.	43,094.1920	96,281.1710	CONTROL POINT # 8
767+59.61	50.18' LT.	43,276.7130	96,278.5356	EXISTING ROW
767+76.01	92.41' LT.	43,277.2080	96,236.3034	EXISTING ROW
767+76.01	105.81' LT.	43,293.6068	96,236.4956	EXISTING ROW
768+01.54	74.83' RT.	43,317.1694	96,404.0284	EXISTING ROW
768+21.14	120.19' LT.	43,339.0540	96,209.2482	EXISTING ROW
768+51.24	49.82' RT.	43,367.1636	96,379.6027	EXISTING ROW
768+77.72	120.19' LT.	43,395.6301	96,209.9119	EXISTING ROW
770+04.51	49.83' RT.	43,520.4264	96,381.3992	EXISTING ROW
770+29.51	74.53' RT.	43,545.1334	96,406.3981	EXISTING ROW
778+50.92	19.74' LT.	44,367.5845	96,321.7514	N. 1/4 CORNER SECTION 2-3-8

STATE OF ILLINOIS)
) SS
 COUNTY OF WILL)

I, DAVID A. CLAASSEN, AN ILLINOIS PROFESSIONAL LAND SURVEYOR, STATE THAT I HAVE SURVEYED THE PLAT OF HIGHWAY SHOWN HEREON AND THAT THIS PROFESSIONAL SERVICE CONFORMS TO THE CURRENT ILLINOIS MINIMUM STANDARDS FOR A BOUNDARY SURVEY FOR THE PROPOSED PARCEL(S) TO BE ACQUIRED BY THE STATE OF ILLINOIS, DEPARTMENT OF TRANSPORTATION, SHOWN HEREON.

DATED _____
 DAVID A. CLAASSEN, PLS NO. 2962
 LICENSE EXPIRATION DATE: 11/30/2022



CWA SURVEY
CLAASSEN, WHITE & ASSOCIATES, P.C.
LAND SURVEYORS
 121 AIRPORT DRIVE, UNIT 1, JOLIET, ILLINOIS 60431
 (815) 744-3720 claassenwhite@cwasurevey.com
 CWA Job #7351

PROFESSIONAL DESIGN FIRM LICENSE NO. 184-004039

ILLINOIS DEPARTMENT OF TRANSPORTATION
PLAT OF HIGHWAYS
 FAP ROUTE 600 (IL ROUTE 159)
 SECTION (122,122-1,30)RS-4
 MADISON COUNTY
 JOB NO. R-98-011-19
 STATION 764+50 TO STATION 770+04.51

30' 0 30' 60'
 SCALE: 1" = 30'

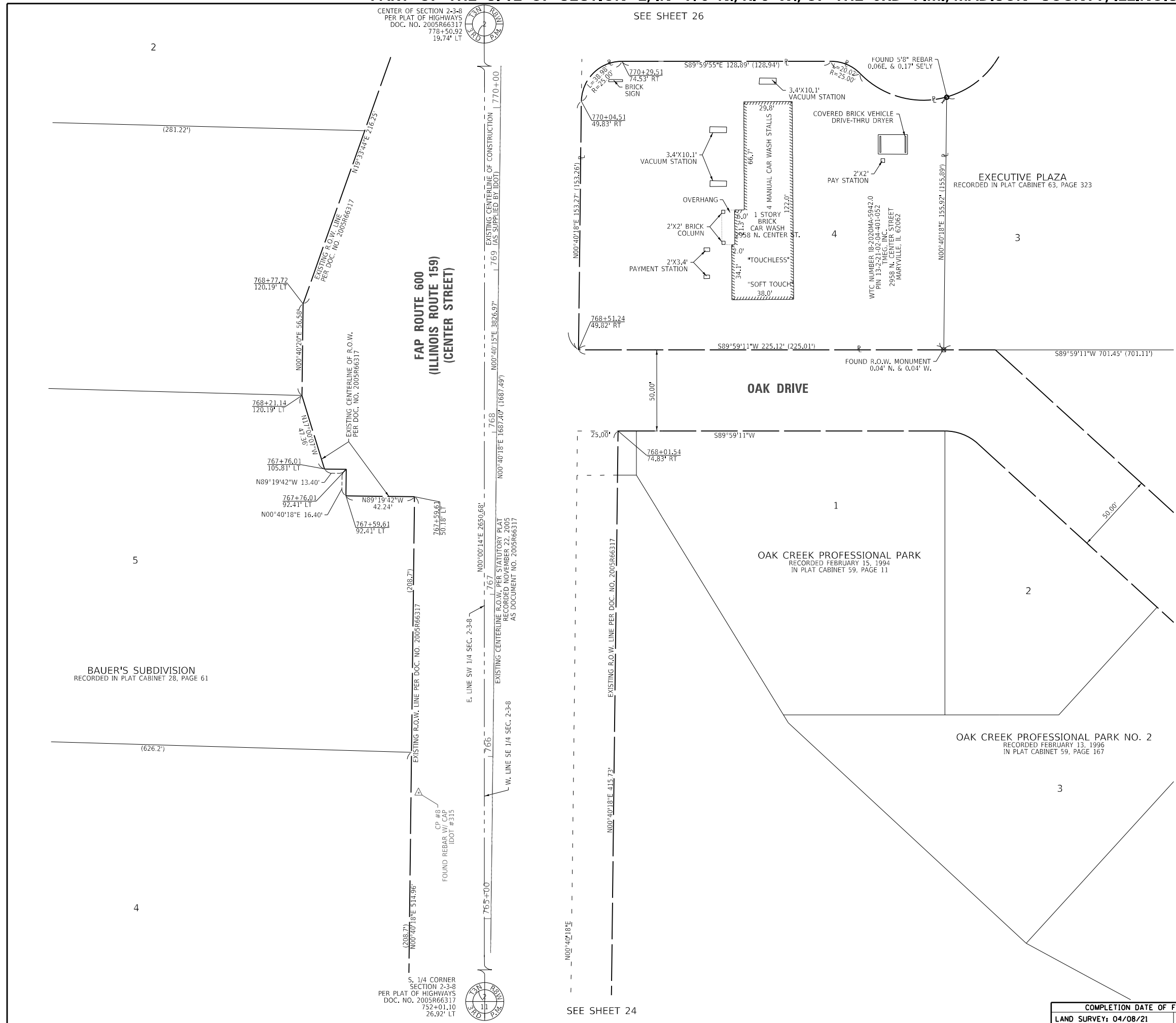
ILLINOIS DEPARTMENT OF TRANSPORTATION
 OFFICE OF HIGHWAYS PROJECT IMPLEMENTATION/REGION 5/DISTRICT 8
 1102 EASTPORT PLAZA DRIVE
 COLLINSVILLE, ILLINOIS 62234-6198

F.A.P. RTE.	SECTION	COUNTY	TOTAL SHEETS	SHEET NO.
600	(122,122-1,30)RS-4	MADISON	328	128

CONTRACT NO. 76MB7

COMPLETION DATE OF FIELD WORK PERFORMED
 LAND SURVEY: 04/08/21 ROW STAKING:

FED. ROAD DIST. NO. 8 (ILLINOIS) FED. AID PROJECT



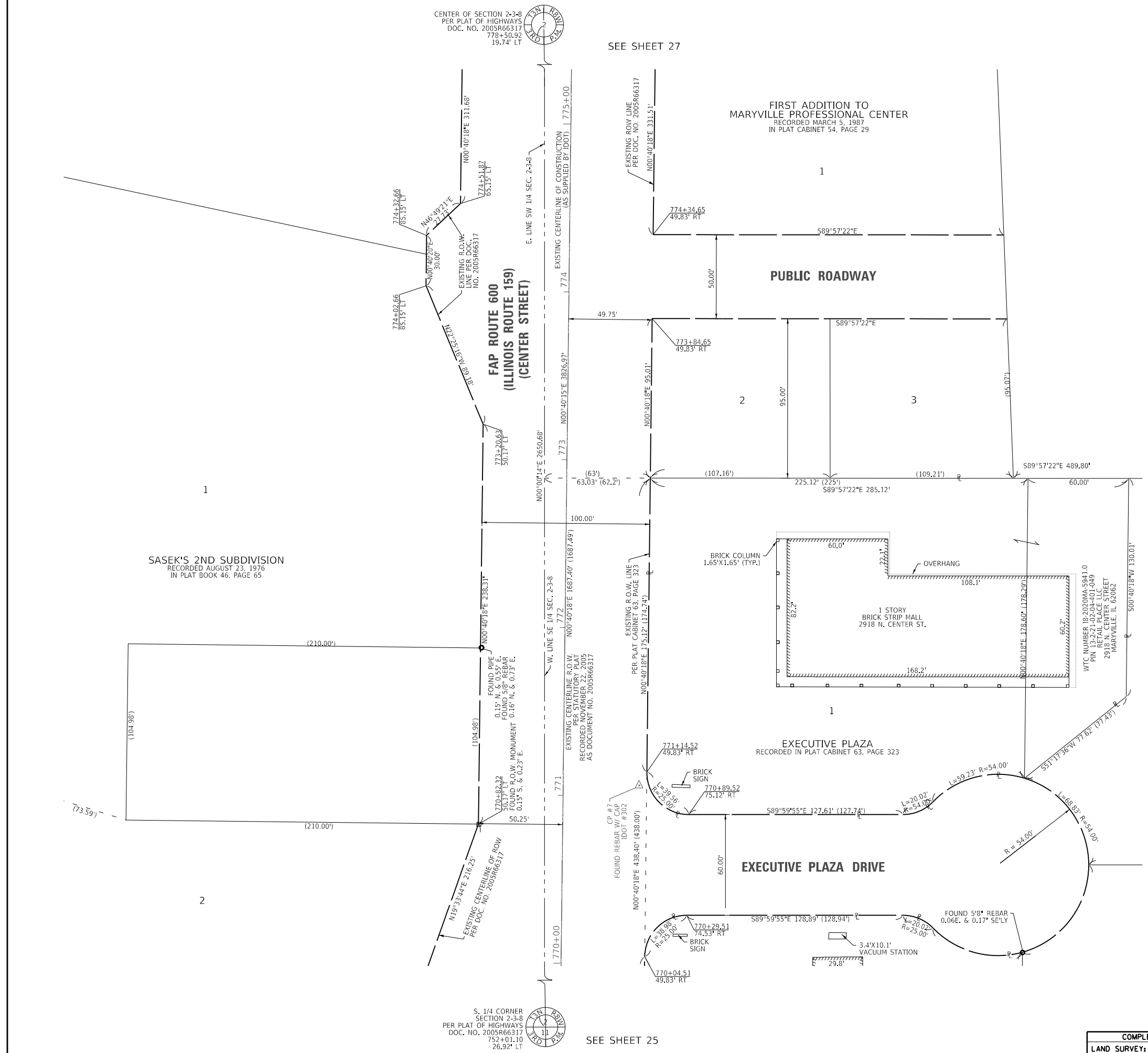
SEE SHEET 24



SUBMITTED 02/02/22
SPACE RESERVED FOR RECORDING OFFICER

SEE LEGENDS, TOPOGRAPHIC STATEMENT, SURVEYORS NOTE(S) AND BASIS OF COORDINATES & BEARINGS STATEMENT ON SHEET 2


IL ROUTE 159 COORDINATE TABLE				
STATION	OFFSET	NORTH	EAST	DESCRIPTION
752+01.10	26.92' LT.	41,716.9045	96,321.5769	S. 1/4 CORNER SECTION 2-3-8
770+04.51	49.83' RT.	43,520.4264	96,381.3992	EXISTING ROW
770+29.51	74.53' RT.	43,545.1334	96,406.3981	EXISTING ROW
770+82.32	50.17' LT.	43,599.3961	96,282.3180	EXISTING ROW
770+89.52	75.12' RT.	43,605.1333	96,407.6862	EXISTING ROW
771+06.50	45.41' RT.	43,622.4570	96,378.1790	CONTROL POINT # 7
771+14.52	49.83' RT.	43,630.4263	96,382.6885	EXISTING ROW
773+20.63	50.17' LT.	43,837.6859	96,285.1111	EXISTING ROW
773+84.65	49.83' RT.	43,900.5353	96,385.8546	EXISTING ROW
774+02.66	85.15' LT.	43,920.1244	96,251.0967	EXISTING ROW
774+32.66	85.15' LT.	43,950.1223	96,251.4487	EXISTING ROW
774+34.65	49.83' RT.	43,950.5348	96,386.4407	EXISTING ROW
774+51.87	65.15' LT.	43,969.0969	96,271.6704	EXISTING ROW
778+50.92	19.74' LT.	44,367.5845	96,321.7514	N. 1/4 CORNER SECTION 2-3-8



STATE OF ILLINOIS)
) SS
COUNTY OF WILL)

I, DAVID A. CLAASSEN, AN ILLINOIS PROFESSIONAL LAND SURVEYOR, STATE THAT I HAVE SURVEYED THE PLAT OF HIGHWAY SHOWN HEREON AND THAT THIS PROFESSIONAL SERVICE CONFORMS TO THE CURRENT ILLINOIS MINIMUM STANDARDS FOR A BOUNDARY SURVEY FOR THE PROPOSED PARCEL(S) TO BE ACQUIRED BY THE STATE OF ILLINOIS, DEPARTMENT OF TRANSPORTATION, SHOWN HEREON.

DATED _____
DAVID A. CLAASSEN, PLS NO. 2962
LICENSE EXPIRATION DATE: 11/30/2022



CWA SURVEY
CLAASSEN, WHITE & ASSOCIATES, P.C. LAND SURVEYORS
121 AIRPORT DRIVE, UNIT 1, JOLIET, ILLINOIS 60431
(815) 744-3720 claassenwhite@cwasurvey.com
CWA Job #7351

PROFESSIONAL DESIGN FIRM LICENSE NO. 184-004039

ILLINOIS DEPARTMENT OF TRANSPORTATION
PLAT OF HIGHWAYS
FAP ROUTE 600 (IL ROUTE 159)
SECTION (122,122-1,30)RS-4
MADISON COUNTY
JOB NO. R-98-011-19
STATION 770+00 TO STATION 775+00

30' 0 30' 60'
SCALE: 1" = 30' SHEET 26 OF

ILLINOIS DEPARTMENT OF TRANSPORTATION
OFFICE OF HIGHWAYS PROJECT IMPLEMENTATION/REGION 5/DISTRICT 8
1102 EASTPORT PLAZA DRIVE
COLLINSVILLE, ILLINOIS 62234-6198

F.A.P. RTE.	SECTION	COUNTY	TOTAL SHEETS	SHEET NO.
600	(122,122-1,30)RS-4	MADISON	328	129

COMPLETION DATE OF FIELD WORK PERFORMED
LAND SURVEY: 04/08/21 ROW STAKING:

FED. ROAD DIST. NO. 8 ILLINOIS FED. AID PROJECT

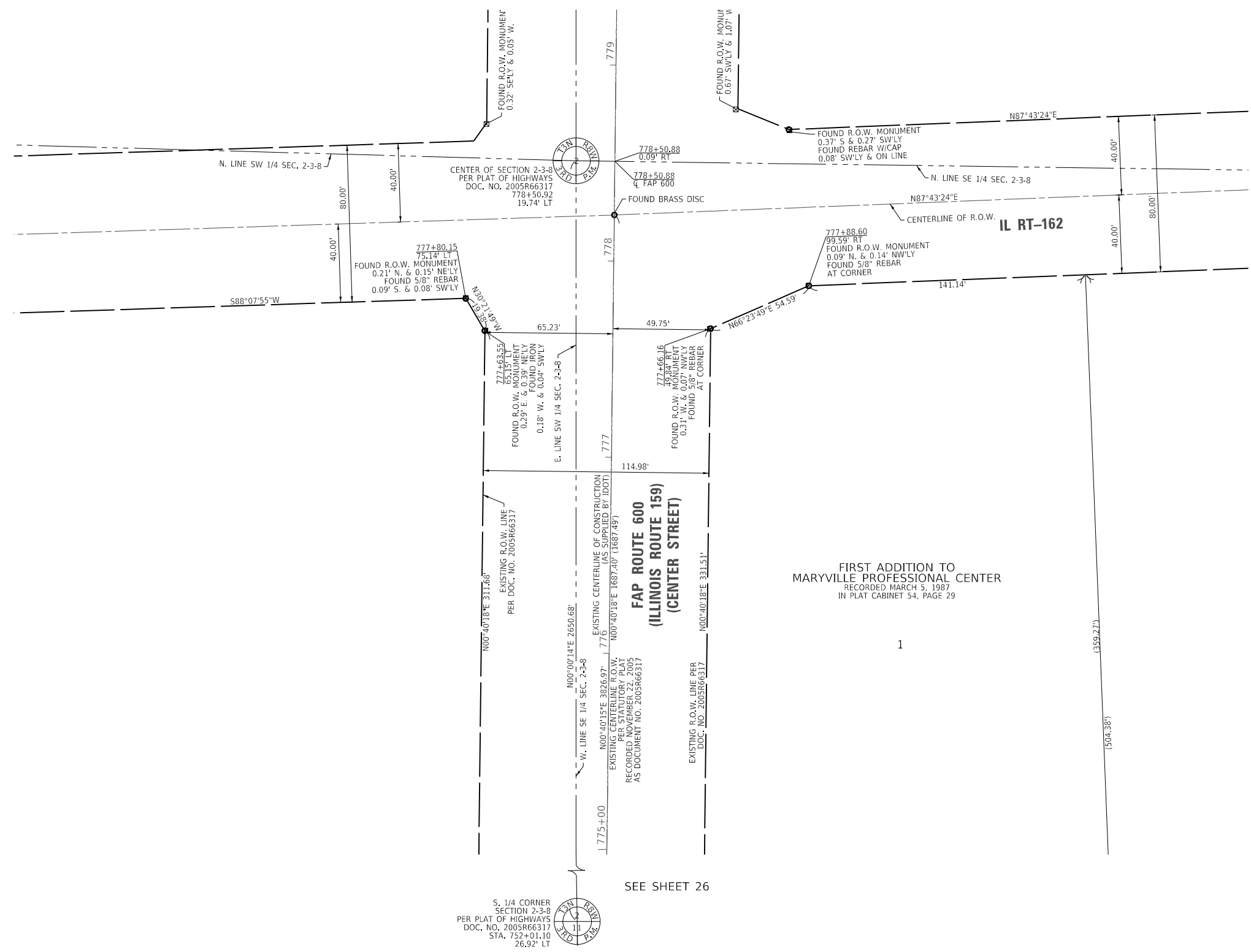


SUBMITTED 02/02/22

SPACE RESERVED FOR RECORDING OFFICER

SEE LEGENDS, TOPOGRAPHIC STATEMENT, SURVEYORS NOTE(S) AND BASIS OF COORDINATES & BEARINGS STATEMENT ON SHEET 2


IL ROUTE 159 COORDINATE TABLE				
STATION	OFFSET	NORTH	EAST	DESCRIPTION
752+01.10	26.92' LT.	41,716.9045	96,321.5769	S. 1/4 CORNER SECTION 2-38-8
777+63.55	65.15' LT.	44,280.7547	96,275.3235	EXISTING ROW
777+66.16	49.84' RT.	44,282.0185	96,390.3262	EXISTING ROW
777+80.15	75.14' LT.	44,297.4748	96,265.5281	EXISTING ROW
777+88.60	99.59' RT.	44,303.8740	96,440.3443	EXISTING ROW
778+50.88	0.00'	44,367.3131	96,341.4865	SEC. LINE/EXISTING C CONSTRUCTION
778+50.88	0.09' RT.	44,367.3119	96,341.5725	SEC. LINE/EXISTING C ROW
778+50.92	19.74' LT.	44,367.5845	96,321.7514	CENTER OF SECTION 2-3-8



STATE OF ILLINOIS)
) SS
 COUNTY OF WILL)

I, DAVID A. CLAASSEN, AN ILLINOIS PROFESSIONAL LAND SURVEYOR, STATE THAT I HAVE SURVEYED THE PLAT OF HIGHWAY SHOWN HEREON AND THAT THIS PROFESSIONAL SERVICE CONFORMS TO THE CURRENT ILLINOIS MINIMUM STANDARDS FOR A BOUNDARY SURVEY FOR THE PROPOSED PARCEL(S) TO BE ACQUIRED BY THE STATE OF ILLINOIS, DEPARTMENT OF TRANSPORTATION, SHOWN HEREON.

DATED _____
 DAVID A. CLAASSEN, PLS NO. 2962
 LICENSE EXPIRATION DATE: 11/30/2022



FIRST ADDITION TO
 MARYVILLE PROFESSIONAL CENTER
 RECORDED MARCH 5, 1987
 IN PLAT CABINET 54, PAGE 29

1

CWA SURVEY
CLAASSEN, WHITE & ASSOCIATES, P.C.
LAND SURVEYORS
 121 AIRPORT DRIVE, UNIT 1, JOLIET, ILLINOIS 60431
 (815) 744-3720 clausenwhite@cwasurevey.com
 CWA Job #7351

PROFESSIONAL DESIGN FIRM LICENSE NO. 184-004039

ILLINOIS DEPARTMENT OF TRANSPORTATION
PLAT OF HIGHWAYS
 FAP ROUTE 600 (IL ROUTE 159)
 SECTION (122,122-1,30)RS-4
 MADISON COUNTY
 JOB NO. R-98-011-19
 STATION 775+00 TO STATION 779+00

30' 0 30' 60'
 SCALE: 1" = 30' SHEET 27 OF

ILLINOIS DEPARTMENT OF TRANSPORTATION
 OFFICE OF HIGHWAYS PROJECT IMPLEMENTATION/REGION 5/DISTRICT 8
 1102 EASTPORT PLAZA DRIVE
 COLLINSVILLE, ILLINOIS 62234-6198

F.A.P. RTE.	SECTION	COUNTY	TOTAL SHEETS	SHEET NO.
600	(122,122-1,30)RS-4	MADISON	328	130

CONTRACT NO. 76M87
 FED. ROAD DIST. NO. 8 ILLINOIS FED. AID PROJECT

COMPLETION DATE OF FIELD WORK PERFORMED	
LAND SURVEY: 04/08/21	ROW STAKING:

PART OF THE SE 14 OF SECTION 23, IN T. 4 N., R. 8 W., OF THE 3RD P.M., MADISON COUNTY, ILLINOIS



SUBMITTED 02/02/22

SPACE RESERVED FOR RECORDING OFFICER

SEE SHEET 29

KETTLE RIVER VI
IN PLAT BOOK 47, PAGE 128

SEE LEGENDS, TOPOGRAPHIC STATEMENT, SURVEYORS NOTE(S) AND BASIS OF COORDINATES & BEARINGS STATEMENT ON SHEET 2

IL ROUTE 159 COORDINATE TABLE				
STATION	OFFSET	NORTH	EAST	DESCRIPTION
910+21.33	0.00	57,537.5793	96,360.4614	P.C. EXISTING & CONSTRUCTION
914+99.94	78.76' LT.	58,016.1843	96,359.7165	P.I. EXISTING & CONSTRUCTION
919+02.29	49.90' RT.	58,334.0481	96,665.3334	EXISTING ROW
919+42.77	0.22' LT.	58,395.7982	96,648.6055	P.T. EXISTING & ROW
919+44.34	0.00'	58,396.9133	96,649.7315	P.T. EXISTING & CONSTRUCTION
919+91.80	100.43' LT.	58,495.5269	96,598.5971	EXISTING ROW
920+41.80	100.65' LT.	58,535.4329	96,628.7231	EXISTING ROW
920+76.53	63.58' LT.	58,540.6000	96,679.2550	CONTROL POINT # 6
920+88.11	58.21' RT.	58,476.0129	96,783.1614	EXISTING ROW
924+36.52	56.71' RT.	58,754.0843	96,993.0843	EXISTING ROW
924+36.57	66.55' RT.	58,748.1555	97,000.9378	EXISTING ROW

EXISTING & OF CONSTRUCTION
CURVE RTE159_38
P.I. STA. = 914+99.94
 $\Delta = 37^{\circ}21'13''$ (RT)
T = 478.61'
L = 923.00'
R = 1,414.51'
C = 906.71'
C.B. = N18°36'16"E
P.C. STA. = 910+21.33
P.T. STA. = 919+44.34

EXISTING & OF ROW
CURVE 8
 $\Delta = 37^{\circ}09'13''$ (RT)
T = 481.51'
L = 929.04'
R = 1,432.70'
C = 912.85'
C.B. = N18°28'24"E


COTTOWOOD PLAZA
RECORDED JANUARY 2, 1997
IN PLAT CABINET 60, PAGE 36

LOT 1

STATE OF ILLINOIS)
) SS
COUNTY OF WILL)

I, DAVID A. CLAASSEN, AN ILLINOIS PROFESSIONAL LAND SURVEYOR, STATE THAT I HAVE SURVEYED THE PLAT OF HIGHWAY SHOWN HEREON AND THAT THIS PROFESSIONAL SERVICE CONFORMS TO THE CURRENT ILLINOIS MINIMUM STANDARDS FOR A BOUNDARY SURVEY FOR THE PROPOSED PARCEL(S) TO BE ACQUIRED BY THE STATE OF ILLINOIS, DEPARTMENT OF TRANSPORTATION, SHOWN HEREON.

DATED _____
DAVID A. CLAASSEN, PLS NO. 2962
LICENSE EXPIRATION DATE: 11/30/2022



CWA
SURVEY
CLAASSEN, WHITE & ASSOCIATES, P.C.
LAND SURVEYORS
121 AIRPORT DRIVE, UNIT 1, JOLIET, ILLINOIS 60431
(815) 744-3720 claassenwhite@cwasurevey.com
CWA Job #7351

PROFESSIONAL DESIGN FIRM LICENSE NO. 184-004039

ILLINOIS DEPARTMENT OF TRANSPORTATION
PLAT OF HIGHWAYS
FAP ROUTE 600 (IL ROUTE 159)
SECTION (122,122-1,30)RS-4
MADISON COUNTY
JOB NO. R-98-011-19
STATION 918+00 TO STATION 924+36.57

30' 0 30' 60'
SCALE: 1" = 30' SHEET 28 OF

ILLINOIS DEPARTMENT OF TRANSPORTATION
OFFICE OF HIGHWAYS PROJECT IMPLEMENTATION/REGION 5/DISTRICT 8
1102 EASTPORT PLAZA DRIVE
COLLINSVILLE, ILLINOIS 62234-6198

F.A.P. RTE.	SECTION	COUNTY	TOTAL SHEETS	SHEET NO.
600	(122,122-1,30)RS-4	MADISON	328	131

CONTRACT NO. 76M87
FED. ROAD DIST. NO. 8 (ILLINOIS) FED. AID PROJECT

COMPLETION DATE OF FIELD WORK PERFORMED	
LAND SURVEY: 04/08/21	ROW STAKING:



SUBMITTED 02/02/22

SPACE RESERVED FOR RECORDING OFFICER


SEE LEGENDS, TOPOGRAPHIC STATEMENT, SURVEYORS NOTE(S) AND BASIS OF COORDINATES & BEARINGS STATEMENT ON SHEET 2

IL ROUTE 159 COORDINATE TABLE				
STATION	OFFSET	NORTH	EAST	DESCRIPTION
924+36.52	56.71' RT.	58,754.0843	96,993.0843	EXISTING ROW
924+36.57	66.55' RT.	58,748.1555	97,000.9378	EXISTING ROW
925+91.49	65.88' RT.	58,871.8057	97,094.2843	EXISTING ROW
926+20.08	54.31' LT.	58,903.1533	97,015.9370	CONTROL POINT # 5
926+41.55	79.85' RT.	58,903.1533	97,135.7325	EXISTING ROW
926+65.56	55.70' RT.	58,936.8853	97,131.0728	EXISTING ROW
927+94.26	103.90' LT.	59,135.9813	97,082.0918	EXISTING ROW
928+16.00	55.05' RT.	59,056.9529	97,221.7148	EXISTING ROW
928+28.12	55.99' RT.	59,066.0323	97,229.8043	EXISTING ROW
928+30.75	59.91' RT.	59,065.7484	97,234.5222	EXISTING ROW

STATE OF ILLINOIS)
) SS
 COUNTY OF WILL)

I, DAVID A. CLAASSEN, AN ILLINOIS PROFESSIONAL LAND SURVEYOR, STATE THAT I HAVE SURVEYED THE PLAT OF HIGHWAY SHOWN HEREON AND THAT THIS PROFESSIONAL SERVICE CONFORMS TO THE CURRENT ILLINOIS MINIMUM STANDARDS FOR A BOUNDARY SURVEY FOR THE PROPOSED PARCEL(S) TO BE ACQUIRED BY THE STATE OF ILLINOIS, DEPARTMENT OF TRANSPORTATION, SHOWN HEREON.

DATED _____
 DAVID A. CLAASSEN, PLS NO. 2962
 LICENSE EXPIRATION DATE: 11/30/2022



CWA SURVEY
CLAASSEN, WHITE & ASSOCIATES, P.C.
LAND SURVEYORS
 121 AIRPORT DRIVE, UNIT 1, JOLIET, ILLINOIS 60431
 (815) 744-3720 clausenwhite@cwasurvey.com
 CWA Job #7351

PROFESSIONAL DESIGN FIRM LICENSE NO. 184-004039

ILLINOIS DEPARTMENT OF TRANSPORTATION
PLAT OF HIGHWAYS
 FAP ROUTE 600 (IL ROUTE 159)
 SECTION (122,122-1,30)RS-4
 MADISON COUNTY
 JOB NO. R-98-011-19
 STATION 923+00 TO STATION 929+00

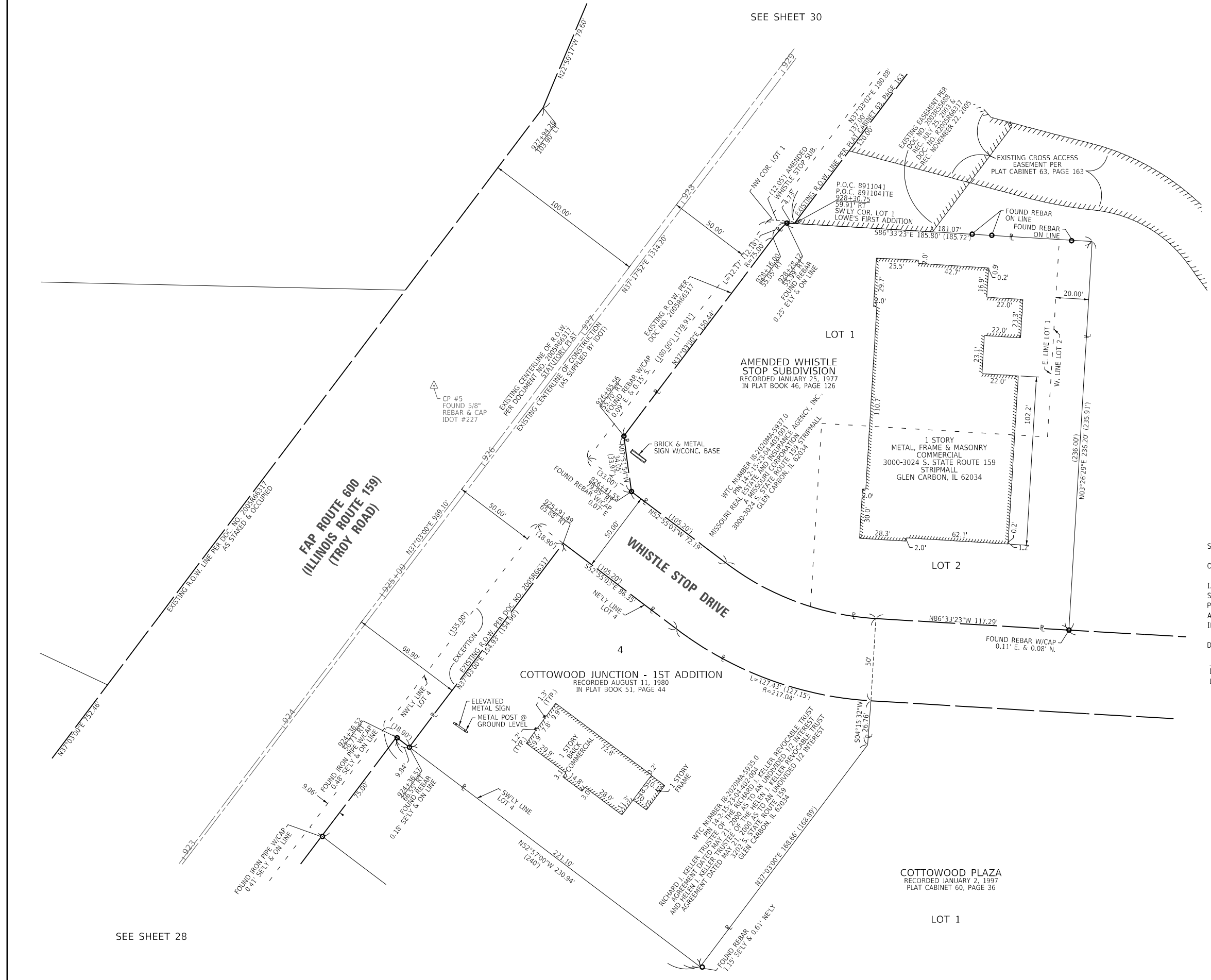
SCALE: 1" = 30'

ILLINOIS DEPARTMENT OF TRANSPORTATION
 OFFICE OF HIGHWAYS PROJECT IMPLEMENTATION/REGION 5/DISTRICT 8
 1102 EASTPORT PLAZA DRIVE
 COLLINGSVILLE, ILLINOIS 62234-6198

F.A.P. RTE.	SECTION	COUNTY	TOTAL SHEETS	SHEET NO.
600	(122,122-1,30)RS-4	MADISON	328	132

CONTRACT NO. 76M87

COMPLETION DATE OF FIELD WORK PERFORMED	
LAND SURVEY: 04/08/21	ROW STAKING:



SEE SHEET 28

SEE SHEET 30

CODE NO.	ITEM	UNIT	TOTAL QUANTITY
28000500	INLET AND PIPE PROTECTION	EACH	3
28000510	INLET FILTERS	EACH	29
42300400	PORTLAND CEMENT CONCRETE DRIVEWAY PAVEMENT, 8 INCH	SQ YD	28
42400800	DETECTABLE WARNINGS	SQ FT	601
44000100	PAVEMENT REMOVAL	SQ YD	19
44000200	DRIVEWAY PAVEMENT REMOVAL	SQ YD	28
44000500	COMBINATION CURB AND GUTTER REMOVAL	FOOT	1116
44000600	SIDEWALK REMOVAL	SQ FT	5654
44003100	MEDIAN REMOVAL	SQ FT	61
44201299	DOWEL BARS 1 1/2"	EACH	78
44201692	CLASS D PATCHES, TYPE II, 4 INCH	SQ YD	14
44213204	TIE BARS 3/4"	EACH	655
60260100	INLETS TO BE ADJUSTED	EACH	6
60300350	MANHOLE FRAMES TO BE ADJUSTED	EACH	3

MODEL: I:\MODEL\MAME FILE NAME: ...
 FILE NAME: ...
 MODEL: I:\MODEL\MAME FILE NAME: ...
 FILE NAME: ...

USER NAME = Default	DESIGNED - SJF	REVISED - AMM-110922
PLOT SCALE = 40,0000 * / in.	DRAWN - SJF	REVISED -
PLOT DATE = 11/9/2022	CHECKED - SLD	REVISED -
	DATE - 11/9/2022	REVISED -

**STATE OF ILLINOIS
DEPARTMENT OF TRANSPORTATION**

BILL OF MATERIALS

SCALE: N.T.S. SHEET 1 OF 3 SHEETS STA. TO STA.

F.A.P. RTE.	SECTION	COUNTY	TOTAL SHEETS	SHEET NO.
*	(122,122-1,30)RS-4	MADISON	328	133
			CONTRACT NO. 76M87	
		ILLINOIS	FED. AID PROJECT	

CODE NO.	ITEM	UNIT	TOTAL QUANTITY
60603500	COMBINATION CONCRETE CURB AND GUTTER, TYPE B-6.06	FOOT	6
60605000	COMBINATION CONCRETE CURB AND GUTTER, TYPE B-6.24	FOOT	1128
60618300	CONCRETE MEDIAN SURFACE, 4 INCH	SQ FT	51
70102632	TRAFFIC CONTROL AND PROTECTION, STANDARD 701602	L SUM	1
70102635	TRAFFIC CONTROL AND PROTECTION, STANDARD 701701	L SUM	1
70102640	TRAFFIC CONTROL AND PROTECTION, STANDARD 701801	L SUM	1
72400500	RELOCATE SIGN PANEL ASSEMBLY - TYPE A	EACH	1
78004660	PREFORMED PLASTIC PAVEMENT MARKING TYPE D - LINE 12"	FOOT	2077
78004720	PREFORMED PLASTIC PAVEMENT MARKING TYPE D - LINE 24"	FOOT	144
78011045	GROOVING FOR RECESSED PAVEMENT MARKING 9"	FOOT	141
78011065	GROOVING FOR RECESSED PAVEMENT MARKING 13"	FOOT	2077
78011125	GROOVING FOR RECESSED PAVEMENT MARKING 25"	FOOT	144
78300202	PAVEMENT MARKING REMOVAL-WATER BLASTING	SQ FT	2132
X4240420	PORTLAND CEMENT CONCRETE SIDEWALK 4 INCH, SPECIAL	SQ FT	6083

MODEL: \\MODEL\MAME
 FILE: \\MAILS\pub\luc-cha-bee\cay.com\PIV\DOT\Documents\DOT Office\Dir\dr: 8\Project\0876483\CAD\DATA\CAD\PROJECT\EX\Plot\sheet113A-D-0876487-ent-500.dgn

USER NAME = Default	DESIGNED - SJF	REVISED - AMM-110922
	DRAWN - SJF	REVISED -
PLOT SCALE = 40,0000 */ in.	CHECKED - SLD	REVISED -
PLOT DATE = 11/9/2022	DATE - 11/9/2022	REVISED -

**STATE OF ILLINOIS
DEPARTMENT OF TRANSPORTATION**

BILL OF MATERIALS

SCALE: N.T.S. SHEET 2 OF 3 SHEETS STA. TO STA.

F.A.P. RTE.	SECTION	COUNTY	TOTAL SHEETS	SHEET NO.
*	(122,122-1,30)RS-4	MADISON	328	133A
			CONTRACT NO. 76M87	
		ILLINOIS	FED. AID PROJECT	

DRAINAGE AND PIPE SCHEDULE

LOCATION				INLET & PIPE PROTECTION (EACH)	INLET FILTERS (EACH)
1	IL ROUTE 159	&	AN JA LO DRIVE		
			NORTHWEST QUADRANT		1
2	IL ROUTE 159	&	THIRD STREET		
			NORTHEAST QUADRANT		1
3	IL ROUTE 159	&	SECOND STREET		
			NORTHEAST QUADRANT		1
4	IL ROUTE 159	&	MAIN STREET		
			NORTHEAST QUADRANT		1
			SOUTHEAST QUADRANT		1
5	IL ROUTE 159	&	ZUPAN STREET		
			NORTHEAST QUADRANT		1
			NORTHWEST QUADRANT		1
6	IL ROUTE 159	&	EAST UNION STREET		
			NORTHEAST QUADRANT		1
			SOUTHEAST QUADRANT		1
7	IL ROUTE 159	&	PERRY STREET		
			NORTHEAST QUADRANT		1
			SOUTHWEST QUADRANT		1
			NORTHWEST QUADRANT		1
8	IL ROUTE 159	&	DIVISION STREET		
			NORTHEAST QUADRANT		1
			SOUTHEAST QUADRANT		1
			SOUTHWEST QUADRANT		1
			NORTHWEST QUADRANT		1
9	IL ROUTE 159	&	VADALABENE DRIVE		
			NORTHEAST QUADRANT		1
			SOUTHEAST QUADRANT		1
10	IL ROUTE 159	&	LOU JUAN HILLS DRIVE		
			NORTHWEST QUADRANT		1
11	IL ROUTE 159	&	ERENDA STREET		
			NORTHEAST QUADRANT		1
			SOUTHWEST QUADRANT	1	2
			NORTHWEST QUADRANT	1	2
12	IL ROUTE 159	&	BENES STREET		
			SOUTHWEST QUADRANT		2
			NORTHWEST QUADRANT		1
13	IL ROUTE 159	&	FRONT STREET		
			NORTHEAST QUADRANT	1	2
			SOUTHEAST QUADRANT		
SUBTOTAL				3	29
PAY ITEM TOTALS				3	29

ISLAND AND MEDIAN SCHEDULE

LOCATION				CONC MEDIAN SURFACE 4 INCH (SQ FT)
9	IL ROUTE 159	&	VADALABENE DRIVE	
			NORTHEAST QUADRANT	
			SOUTHEAST QUADRANT	
			SOUTHWEST QUADRANT	
			ISLAND	50.7
SUBTOTAL				50.7
PAY ITEM TOTAL				51

TRAFFIC CONTROL SCHEDULE

	UNIT	TOTAL
TRAFFIC CONTROL AND PROTECTION, STANDARD 701602	(L SUM)	1
TRAFFIC CONTROL AND PROTECTION, STANDARD 701701	(L SUM)	1
TRAFFIC CONTROL AND PROTECTION, STANDRAD 701801	(L SUM)	1
CONSTRUCTION LAYOUT	(L SUM)	1

MODEL: \\MODEL\MNMF
 FILE: \\MAILS\pub\luc\ba\bead\y.com\FW\DOT\Documents\DOT\Office\Dir\dr. E\Project\0876483\CADD\DATA\CAD\Access\0876483-shr-schedule_Edison.dgn

USER NAME = edison.zohfanyi	DESIGNED -	REVISED -	
	DRAWN -	REVISED -	
PLOT SCALE = 100,0000' / in.	CHECKED -	REVISED -	
PLOT DATE = 10/26/2022	DATE -	REVISED -	

**STATE OF ILLINOIS
DEPARTMENT OF TRANSPORTATION**

SCHEDULE OF QUANTITIES

SCALE: SHEET OF SHEETS STA. TO STA.

F.A.P/U RTE.	SECTION	COUNTY	TOTAL SHEETS	SHEET NO.
*	(122,122-1,30)RS-4	MADISON	328	134
*600/8887		CONTRACT NO. 76M87		
		ILLINOIS FED. AID PROJECT		

PAVEMENT AND SIDEWALK SCHEDULE

LOCATION			PC CONC DRIVEWAY PAVEMENT 8 (SQ FT)	PC CONC SIDEWALK 4 (SPECIAL) (SQ FT)	DETECTABLE WARNINGS (SQ FT)	DOWEL BARS 1 1/2' (EACH)	CLD PATCH T2 4 (EACH)	TIE BARS 3/4" (EACH)	CL C PATCH T2 10 (SPECIAL) (SQ YD)	CL C PATCH T3 10 (SPECIAL) (SQ YD)	CL C PATCH T4 10 (SPECIAL) (SQ YD)	COMB CC&G TB6.06 (FOOT)	COMB CC&G TB6.24 (FOOT)
1	IL ROUTE 159	& AN JA LO DRIVE		80.4	14.4								
		SOUTHWEST QUADRANT											
		NORTHWEST QUADRANT		67.4	11.3								
2	IL ROUTE 159	& THIRD STREET											
		NORTHEAST QUADRANT		234.5	14.7	2		31	9.8				31
		SOUTHEAST QUADRANT		99.4	16.4	2							24
3	IL ROUTE 159	& SECOND STREET											
		NORTHEAST QUADRANT		240.6	16.3	2	13.5						34.8
		SOUTHEAST QUADRANT		221.8	16.3	2		35	14.6				37.2
4	IL ROUTE 159	& MAIN STREET											
		NORTHEAST QUADRANT		234.8	16.9	2							30.7
		SOUTHEAST QUADRANT		203.4	12.8	2							26.8
		SOUTHWEST QUADRANT		188.4	13.1	2		44		20			41.6
		NORTHWEST QUADRANT		221.4	13.3	2		36		17.7			29.2
5	IL ROUTE 159	& ZUPAN STREET											
		NORTHEAST QUADRANT		150.2	17	2							28.2
		SOUTHEAST QUADRANT		141.8	16.5	2							32
		SOUTHWEST QUADRANT		85.5	16.1	2							35.6
		NORTHWEST QUADRANT		114.6	16.4	2							31.4
6	IL ROUTE 159	& EAST UNION STREET											
		NORTHEAST QUADRANT		223.7	15	2		36	13.5				18.9
		SOUTHEAST QUADRANT		229	20.4	2							38.9
7	IL ROUTE 159	& PERRY STREET											
		NORTHEAST QUADRANT		174.5	20	2							27.4
		SOUTHEAST QUADRANT		203.7	15.3	2							37
		SOUTHWEST QUADRANT		137.2	16.7	2		38	13.7				35.6
		NORTHWEST QUADRANT		144.2	16.7	2		39	14.9				36.1
8	IL ROUTE 159	& DIVISION STREET											
		NORTHEAST QUADRANT		248.3	13.6	2							43.7
		SOUTHEAST QUADRANT		217.1	17.4	2		39	14.1				39.2
		SOUTHWEST QUADRANT		104.6	17.3	2							15.4
		NORTHWEST QUADRANT		105	17.1	2							21.3
9	IL ROUTE 159	& VADALABENE DRIVE											
		NORTHEAST QUADRANT		135.5	11.4	2							26.4
		SOUTHEAST QUADRANT		226.3	30.8	2							35.5
		SOUTHWEST QUADRANT		159	10	2							43
		NORTHWEST QUADRANT		91	20	4					5.5		6
10	IL ROUTE 159	& BAUER LANE											
		SOUTHWEST QUADRANT		80.4	16.1	2		37		15.3			30.4
		NORTHWEST QUADRANT		79.1	16.6	2		45			31.9		31.8
11	IL ROUTE 159	& LOU JUAN HILLS DRIVE											
		SOUTHWEST QUADRANT		126.1	10	2							17.3
		NORTHWEST QUADRANT		72.2	10	2		57			70.6		19
12	IL ROUTE 159	& BRENDA STREET/DOGWOOD ESTATE											
		NORTHEAST QUADRANT		117.3	10	2							17.8
		SOUTHEAST QUADRANT		114.4	10	2		48			50.5		18.6
		SOUTHWEST QUADRANT	27.4	128.1	8	2							35.3
		NORTHWEST QUADRANT		109.7	10	2							19.3
13	IL ROUTE 159	& BENES STREET											
		SOUTHWEST QUADRANT		228.8	15.4	2		83			88.5		55.5
		NORTHWEST QUADRANT		72.5	14.8	2		47			63.3		35.1
14	IL ROUTE 159	& FRONT STREET											
		NORTHEAST QUADRANT		181.5	10	2		40		24.1			25.5
		SOUTHEAST QUADRANT		89	16.5	2							15.4
SUBTOTAL			27.4	6082.4	600.6	78	13.6	655	80.6	77.1	304.8	5.5	1127.9
PAY ITEM TOTALS			28	6082.4	601	78	14	655	81	78	305	6	1127.9

MODEL: I:\MODEL\MHFE FILE: MHFE_PAV\IUDOT\Documents\IUDOT_Offices\Dir\dr. E:\Project\08764837\CAD\Drawings\CAD\Drawings\08764837-shr-schedule-Edison.dgn

USER NAME = edison.zohfanyi	DESIGNED -	REVISED -
DRAWN -	REVISOR -	REVISOR -
PLOT SCALE = 100,0000 ' / in.	CHECKED -	REVISOR -
PLOT DATE = 10/26/2022	DATE -	REVISOR -

**STATE OF ILLINOIS
DEPARTMENT OF TRANSPORTATION**

SCHEDULE OF QUANTITIES			
SCALE:	SHEET	OF	SHEETS
	STA.	TO	STA.

F.A.P/U RTE.	SECTION	COUNTY	TOTAL SHEETS	SHEET NO.
*	(122,122-1,30)RS-4	MADISON	328	135
CONTRACT NO. 76M87				
ILLINOIS		FED. AID PROJECT		

REMOVALS SCHEDULE

LOCATION				PAVEMENT REMOVAL (SQ YD)	DRIVEWAY PAVEMENT REMOVAL (SQ YD)	COMB CURB GUTTER REM (FOOT)	SIDEWALK REMOVAL (SQ FT)	MEDIAN REMOVAL (SQ FT)
1	IL ROUTE 159	&	AN JA LO DRIVE				78.8	
			SOUTHWEST QUADRANT				63.7	
2	IL ROUTE 159	&	THIRD STREET					
			NORTHEAST QUADRANT			31	199.8	
3	IL ROUTE 159	&	SOUTHEAST QUADRANT			24	96.5	
			SECOND STREET					
4	IL ROUTE 159	&	NORTHEAST QUADRANT	15.1		34.8	214.1	
			SOUTHEAST QUADRANT			37.2	206.2	
5	IL ROUTE 159	&	MAIN STREET					
			NORTHEAST QUADRANT	3.9		30.7	270.2	
6	IL ROUTE 159	&	SOUTHEAST QUADRANT			26.8	210.1	
			SOUTHWEST QUADRANT			41.6	186.9	
7	IL ROUTE 159	&	NORTHWEST QUADRANT			29.2	204.7	
			ZUPAN STREET					
8	IL ROUTE 159	&	NORTHEAST QUADRANT			28.6	128	
			SOUTHEAST QUADRANT			32	135.7	
9	IL ROUTE 159	&	SOUTHWEST QUADRANT			35.6	78.9	
			NORTHWEST QUADRANT			31.4	112.3	
10	IL ROUTE 159	&	EAST UNION STREET					
			NORTHEAST QUADRANT			18.9	174.7	
11	IL ROUTE 159	&	SOUTHEAST QUADRANT			38.9	204.9	
			PERRY STREET					
12	IL ROUTE 159	&	NORTHEAST QUADRANT			27.4	160.5	
			SOUTHEAST QUADRANT			37	168.1	
13	IL ROUTE 159	&	SOUTHWEST QUADRANT			35.6	130.6	
			NORTHWEST QUADRANT			36.1	138.5	
14	IL ROUTE 159	&	DIVISION STREET					
			NORTHEAST QUADRANT			43.7	216.4	
15	IL ROUTE 159	&	SOUTHEAST QUADRANT			39.2	183	
			SOUTHWEST QUADRANT			15.4	99.8	
16	IL ROUTE 159	&	NORTHWEST QUADRANT			21.3	100.1	
			VADALABENE DRIVE					
17	IL ROUTE 159	&	NORTHEAST QUADRANT			26.4	131.3	
			SOUTHEAST QUADRANT			35.5	207.4	
18	IL ROUTE 159	&	SOUTHWEST QUADRANT			34.5	124.3	
			ISLAND			11.5	86.3	60.3
19	IL ROUTE 159	&	BAUER LANE					
			SOUTHWEST QUADRANT			30.4	74.2	
20	IL ROUTE 159	&	NORTHWEST QUADRANT			31.8	72.3	
			LOU JUAN HILLS DRIVE					
21	IL ROUTE 159	&	SOUTHWEST QUADRANT			17.3	117.7	
			NORTHWEST QUADRANT			19	71.3	
22	IL ROUTE 159	&	BRENDA STREET/DOGWOOD ESTATE					
			NORTHEAST QUADRANT			17.8	115.3	
23	IL ROUTE 159	&	SOUTHEAST QUADRANT			18.6	107.8	
			SOUTHWEST QUADRANT		28	35.3	123.4	
24	IL ROUTE 159	&	NORTHWEST QUADRANT			19.3	102.1	
			BENES STREET					
25	IL ROUTE 159	&	SOUTHWEST QUADRANT			55.5	221.9	
			NORTHWEST QUADRANT			25.6	75.1	
26	IL ROUTE 159	&	FRONT STREET					
			NORTHEAST QUADRANT			25.5	173.6	
27	IL ROUTE 159	&	SOUTHEAST QUADRANT			15.4	86.6	
SUBTOTAL				19	28	1115.8	5653.1	60.3
PAY ITEM TOTALS				19	28	1116	5654	61

MODEL: I:\MODEL\MAIFS
FILE: MAIFS -> I:\BUDGET\bea\fy.com\FW\DOT\Documents\DOT_offices\Dir\dr. B\Project\0876483\CAD\Drawn\CAD\Drawn\0876483-sht-schedule-Edison.dgn

USER NAME = edison.zhifanyi DESIGNED - DRAWN -	DESIGNED - REVISED - CHECKED - DATE -	REVISED - REVISED - REVISED - REVISED -	STATE OF ILLINOIS DEPARTMENT OF TRANSPORTATION	SCHEDULE OF QUANTITIES	F.A.P/U RTE.	SECTION (122,122-1,30)RS-4	COUNTY MADISON	TOTAL SHEETS 328	SHEET NO. 136
PLOT SCALE = 100,0000' / in. PLOT DATE = 10/26/2022			SCALE:		SHEET OF SHEETS STA. TO STA.		CONTRACT NO. 76M87 ILLINOIS FED. AID PROJECT		

PAVEMENT MARKING SCHEDULE

				PREF PL PM TYPE D LINE 12" (FOOT)	PREF PL PM TYPE D LINE 24" (FOOT)	GRV RCSD 13" (FOOT)	GRV RCSD PVT MRK 25" (FOOT)	PAVEMENT MARKING REM WTR BL (SQ FT)
LOCATION								
1	IL ROUTE 159	&	AN JA LO DRIVE WEST LEG	101.8		101.8		
2	IL ROUTE 159	&	THIRD STREET EAST LEG	83.2		83.2		80.2
3	IL ROUTE 159	&	SECOND STREET EAST LEG	84.8		84.8		85.9
4	IL ROUTE 159	&	MAIN STREET NORTH LEG	137.5		137.5		132.2
			EAST LEG	104.9		104.9		107
			SOUTH LEG	140.4		140.4		138
			WEST LEG	87.6		87.6		88.3
5	IL ROUTE 159	&	ZUPAN STREET EAST LEG	82		82		80.7
			WEST LEG	85.5		85.5		84
6	IL ROUTE 159	&	EAST UNION STREET EAST LEG	83.4		83.4		88.3
7	IL ROUTE 159	&	PERRY STREET EAST LEG	84.1		84.1		87.5
			WEST LEG	68		68		82.9
8	IL ROUTE 159	&	DIVISION STREET EAST LEG	83.5		83.5		82.1
			WEST LEG	99.8		99.8		99.7
9	IL ROUTE 159	&	VADALABENE DRIVE EAST LEG	185.1	36.1	185.1	36.1	251.5
			SOUTH LEG	126	27.3	126	27.3	70.7
10	IL ROUTE 159	&	BAUER LANE WEST LEG	87.1	14.1	87.1	14.1	93.4
11	IL ROUTE 159	&	LOU JUAN HILLS DRIVE WEST LEG	70.6	14	70.6	14	97.8
12	IL ROUTE 159	&	BRENDA STREET EAST LEG	51.7	10.5	51.7	10.5	71.7
			WEST LEG	77	14.2	77	14.2	103.4
13	IL ROUTE 159	&	BENES STREET WEST LEG	70.7	12.4	70.7	12.4	96.3
14	IL ROUTE 159	&	FRONT STREET EAST LEG	82	15.3	82	15.3	110
SUBTOTAL				2076.7	143.9	2076.7	143.9	2131.6
PAY ITEM TOTALS				2077	144	2077	144	2132

MODEL: \\MODEL\MNMF
 FILE: \\MAILS_PUB\Public\ba-beadefy.com\FW\DOT\Documents\DOT_Offices\Dir\dr. E\Project\0876483\CAD\Draws\0876483-shr-schedule-Edison.dgn

USER NAME = edison.zohfanyi	DESIGNED -	REVISED -
	DRAWN -	REVISED -
PLOT SCALE = 100,0000' / in.	CHECKED -	REVISED -
PLOT DATE = 10/26/2022	DATE -	REVISED -

**STATE OF ILLINOIS
DEPARTMENT OF TRANSPORTATION**

SCHEDULE OF QUANTITIES

SCALE: SHEET OF SHEETS STA. TO STA.

F.A.P/U RTE.	SECTION	COUNTY	TOTAL SHEETS	SHEET NO.
-	(122,122-1,30)RS-4	MADISON	328	137
CONTRACT NO. 76M87				
		ILLINOIS	FED. AID PROJECT	

UTILITY SCHEDULE

LOCATION			INLETS TO BE ADJUST (EACH)	MH FRAME TO BE ADJUSTED (EACH)	HANDHOLE TO BE ADJUSTED (EACH)
IL ROUTE 159	&	SECOND STREET			
		NORTHEAST QUADRANT	1		1
IL ROUTE 159	&	MAIN STREET			
		SOUTHEAST QUADRANT	1		
IL ROUTE 159	&	ZUPAN STREET			
		SOUTHEAST QUADRANT		1	
IL ROUTE 159	&	BRENDA STREET			
		SOUTHWEST QUADRANT	1		
		NORTHWEST QUADRANT	1		
IL ROUTE 159	&	BENES STREET			
		SOUTHWEST QUADRANT		1	
		NORTHWEST QUADRANT		1	
IL ROUTE 159	&	FRONT STREET			
		NORTHEAST QUADRANT	2		
PAY ITEM TOTALS			6	3	1

SIGN SCHEDULE

LOCATION				RELOCATE SIGN PANEL ASSEMBLY TYPE A (EACH)	NOTES	
					TYPE	DESCRIPTION
1	IL ROUTE 159	&	ZUPAN STREET			
			NORTHEAST QUADRANT	1	2M - 2	MUSEUM
					2M - 2	MUSEUM
			SUBTOTAL	1		
			PAY ITEM TOTALS	1		

MODEL: I:\MODEL\MHMF
 FILE: MHMF.dwg
 USER: zohfanyi
 PROJECT: I:\PROJECTS\DOT\Office\Drawings\Project\0876483\CADD\Drawings\0876483-187-shr-schedule-Edison.dwg

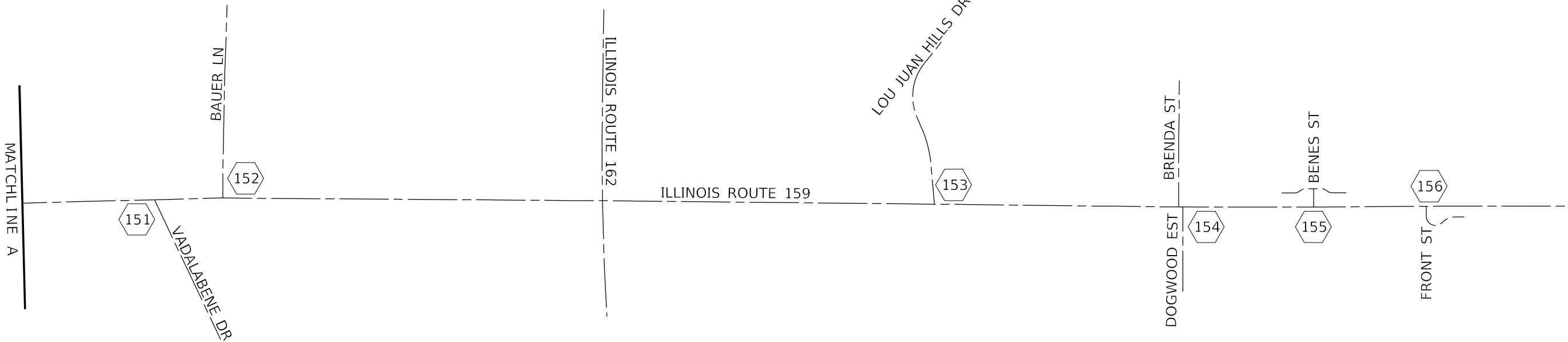
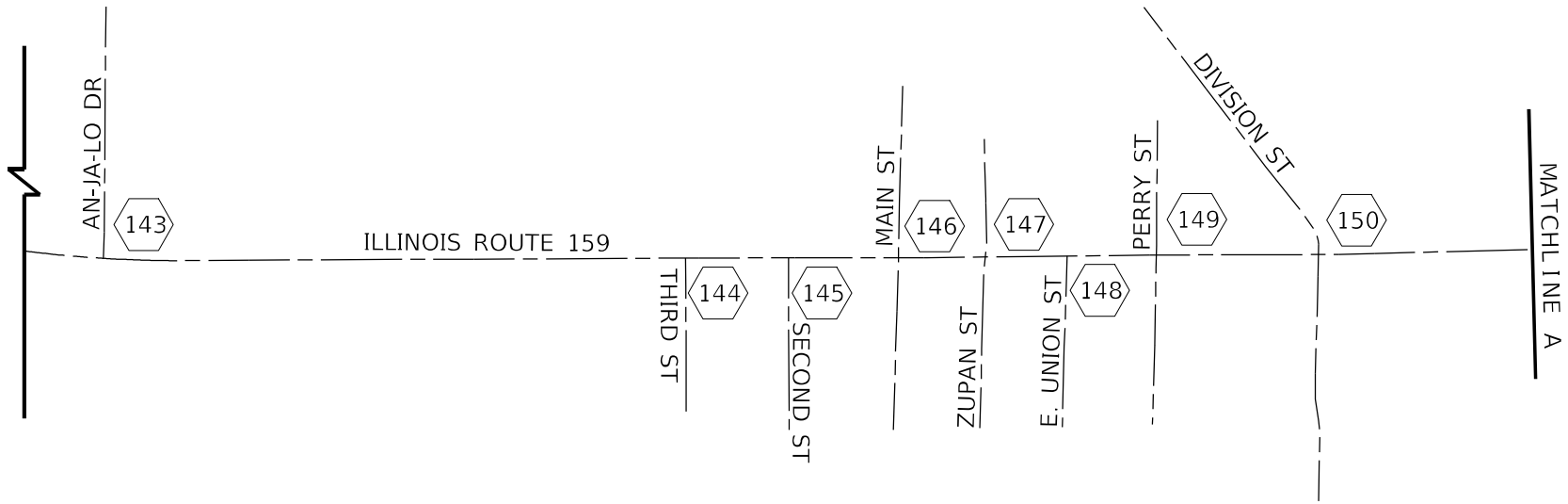
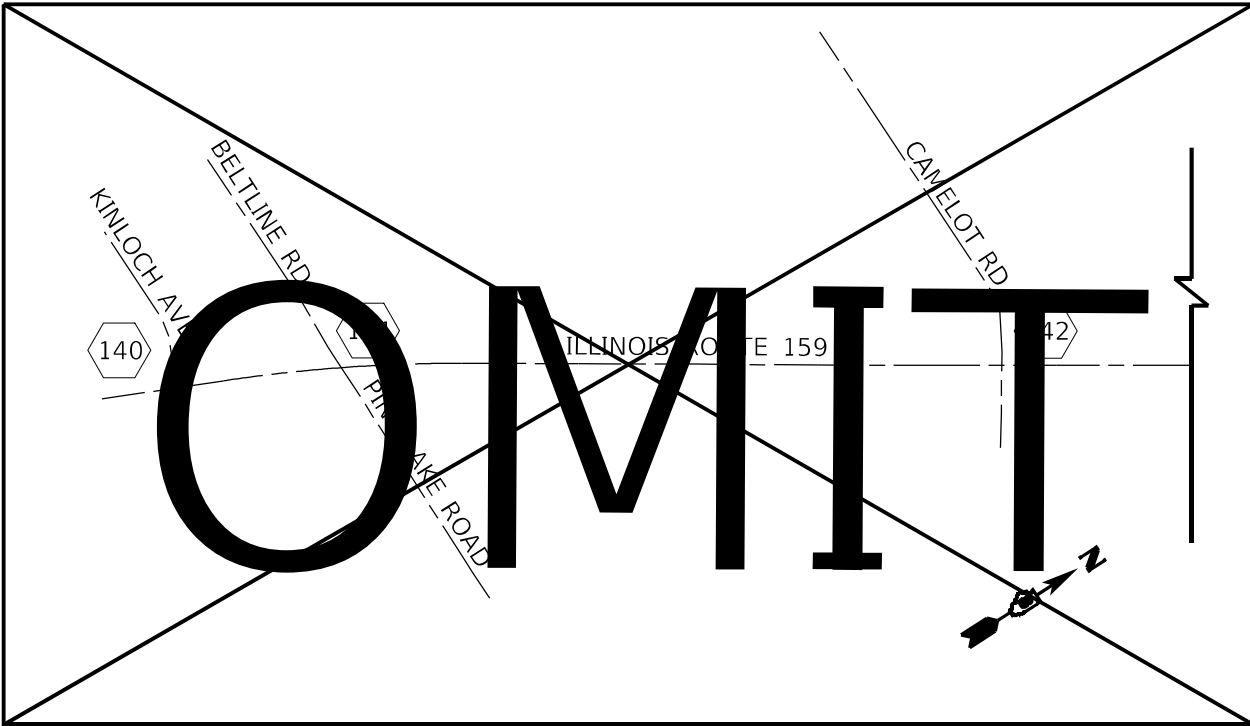
USER NAME = edison.zohfanyi	DESIGNED -	REVISED -
	DRAWN -	REVISED -
PLOT SCALE = 100,0000 ' / in.	CHECKED -	REVISED -
PLOT DATE = 10/26/2022	DATE -	REVISED -

**STATE OF ILLINOIS
DEPARTMENT OF TRANSPORTATION**

SCHEDULE OF QUANTITIES

SCALE: SHEET OF SHEETS STA. TO STA.

F.A.P./U RTE.	SECTION	COUNTY	TOTAL SHEETS	SHEET NO.
*	(122,122-1,30)RS-4	MADISON	328	138
CONTRACT NO. 76M87				
ILLINOIS FED. AID PROJECT				



LEGEND

ADA CURB RAMP DETAIL SHEET NUMBER



MODEL: I:\001\MMF\...
 FILE NAME: ...
 PROJECT: ...
 DATE: 10/25/2022

EFK Moen
Civil Engineering Design

USER NAME = Default	DESIGNED - SJF	REVISED -
PLOT SCALE = 600,0000' / in.	DRAWN - SJF	REVISED -
PLOT DATE = 10/25/2022	CHECKED - SLD	REVISED -
	DATE - 10/25/2022	REVISED -

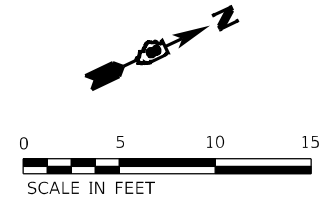
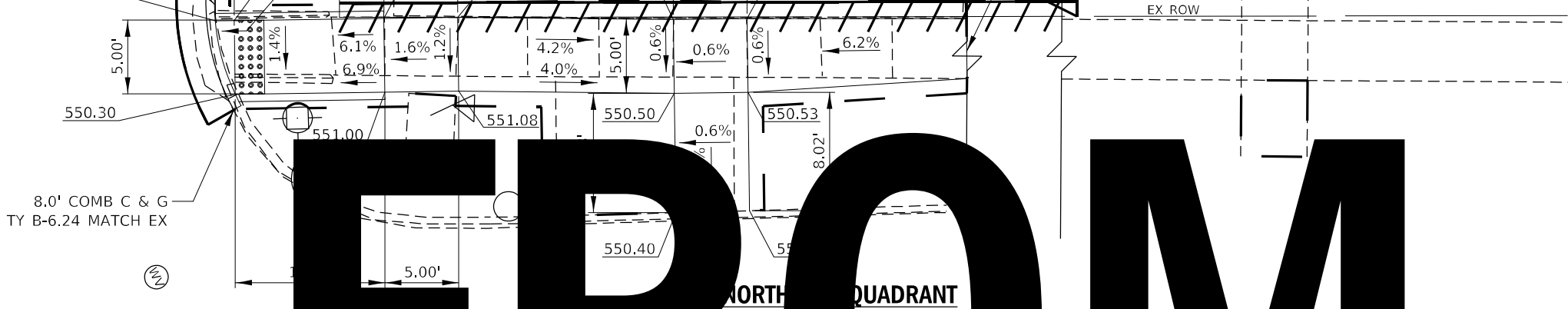
**STATE OF ILLINOIS
DEPARTMENT OF TRANSPORTATION**

**ADA CURB RAMP DETAIL
LOCATIONS**

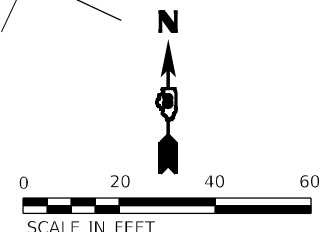
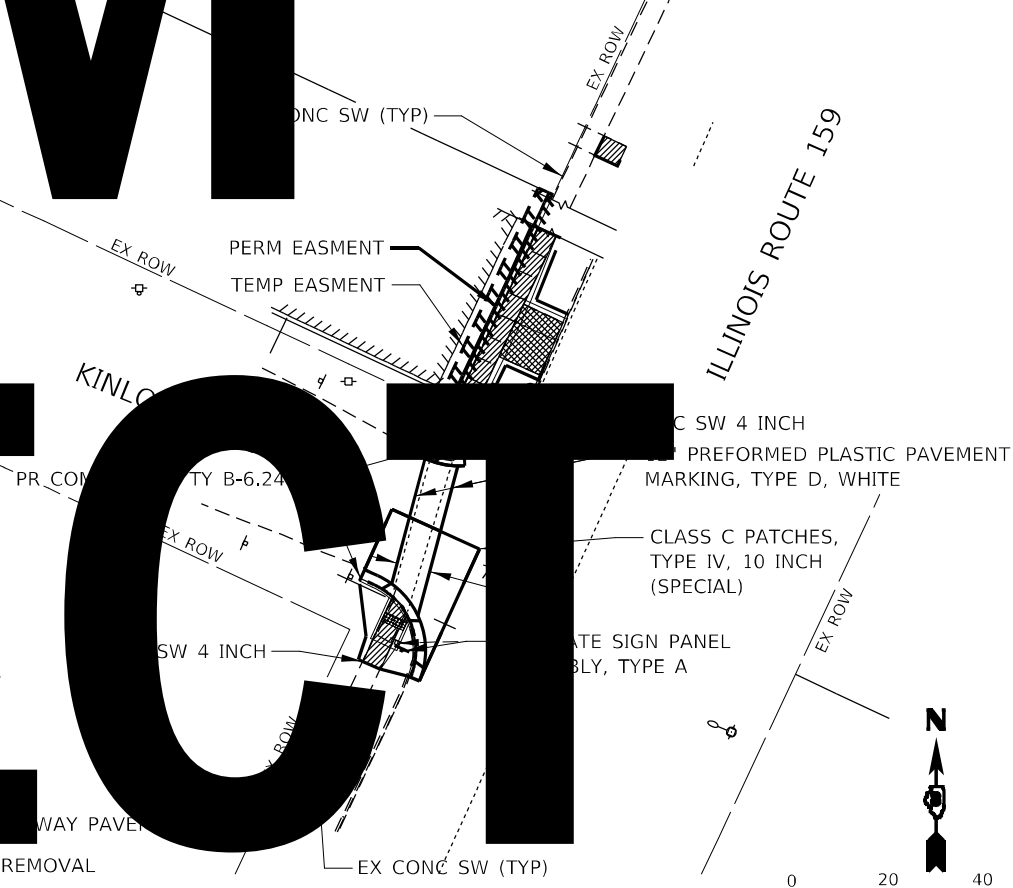
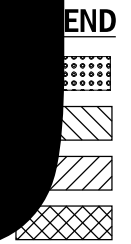
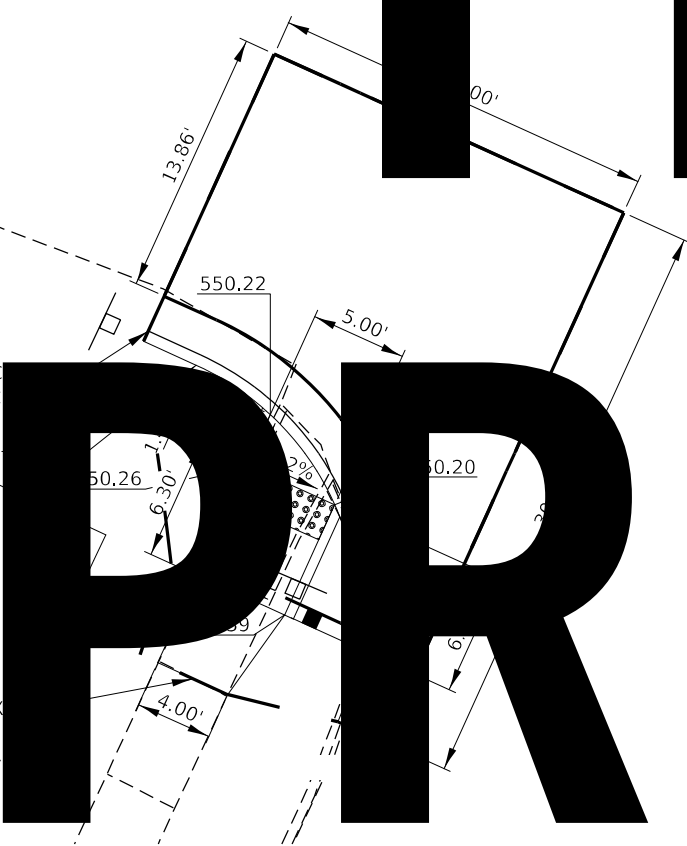
SCALE: 1" = 300' SHEET 1 OF 1 SHEETS STA. TO STA.

F.A.P. RTE.	SECTION	COUNTY	TOTAL SHEETS	SHEET NO.
-	(122,122-1,30)RS-4	MADISON	328	139
CONTRACT NO. 76M87				
ILLINOIS FED. AID PROJECT				

DELETED



FROM



PROJECT

MODEL: I:\MODEL\MMF5...
 FILE NAME: I:\MODEL\MMF5...
 PROJECT: I:\PROJECTS\DOT\Office\Director...
 USER: E:\PROJECTS\DOT\Office\Director...

EFK Moen
Civil Engineering Design

USER NAME = Default	DESIGNED - SJF/MYS/JRD	REVISED - AMM-102522
PLOT SCALE = 40,0000 * / in.	DRAWN - MSK	REVISED -
PLOT DATE = 10/25/2022	CHECKED - SLD	REVISED -
	DATE - 10/25/2022	REVISED -

STATE OF ILLINOIS
DEPARTMENT OF TRANSPORTATION

ADA CURB RAMP DETAIL
IL ROUTE 159 - KINLOCH AVENUE

F.A.P. RTE.	SECTION	COUNTY	TOTAL SHEETS	SHEET NO.
-	(122,122-1,30)RS-4	MADISON	328	140
			CONTRACT NO. 76M87	
ILLINOIS FED. AID PROJECT				

LEGEND

- DETECTABLE WARNINGS
- SIDEWALK
- PAVEMENT
- CONSTRUCTION LIMITS
- BELTLINE

- SIDEWALK
- PAVEMENT
- CONSTRUCTION LIMITS
- BELTLINE
- BELTLINE

- 6" PREFORMED PLASTIC PAVEMENT MARKING, TYPE D, WHITE
- 8" PREFORMED PLASTIC PAVEMENT MARKING, TYPE D, WHITE
- 12" PREFORMED PLASTIC PAVEMENT MARKING, TYPE D, WHITE
- 24" PREFORMED PLASTIC PAVEMENT MARKING, TYPE D, WHITE

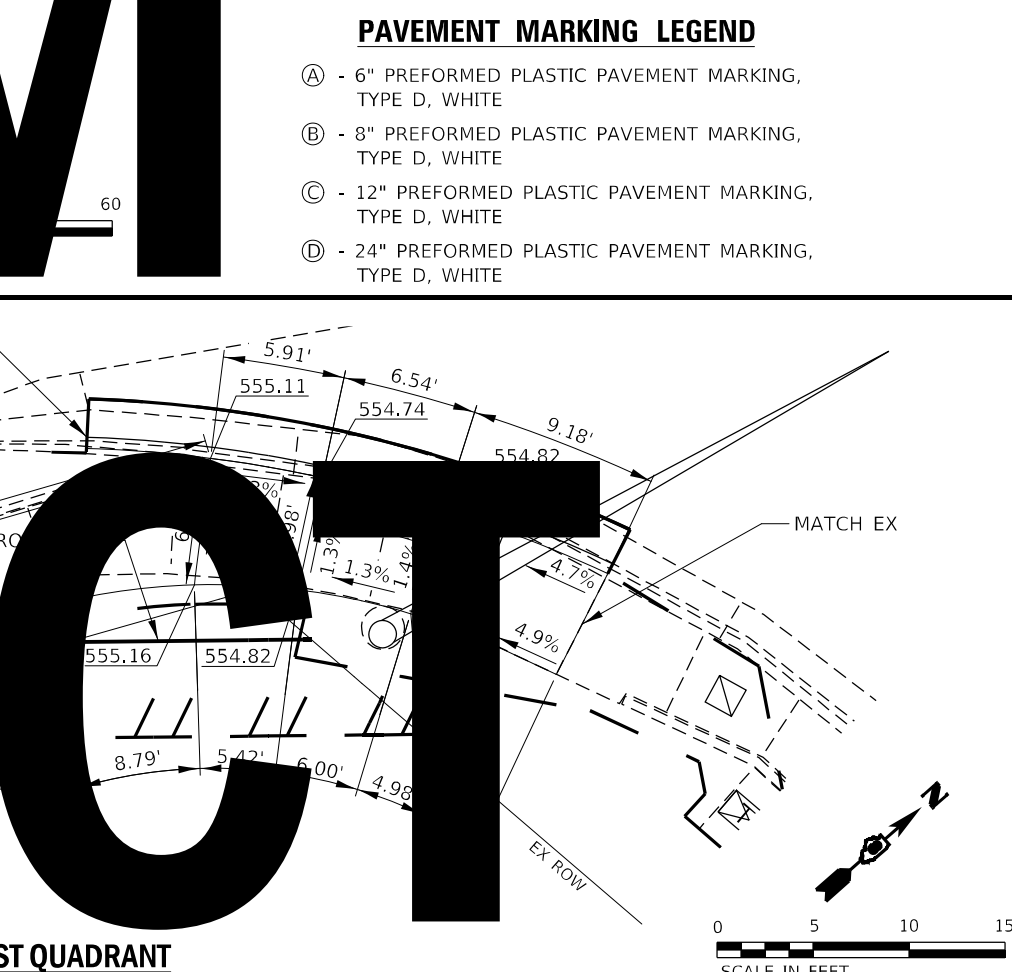
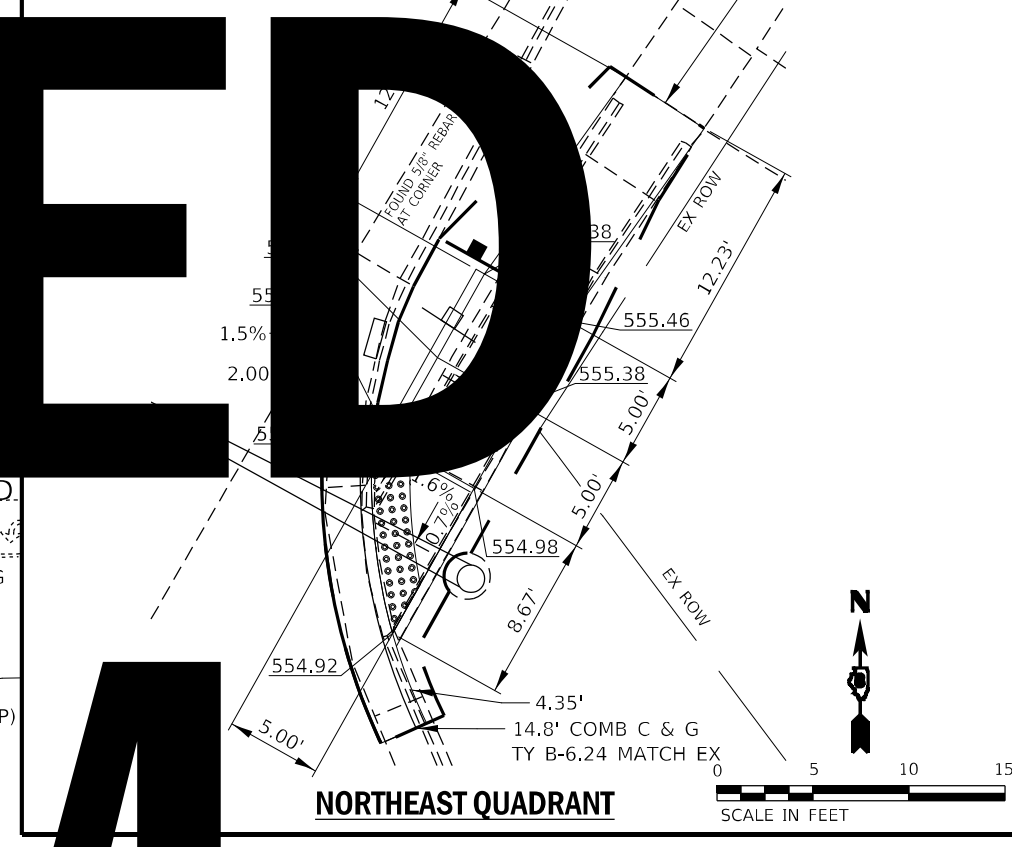
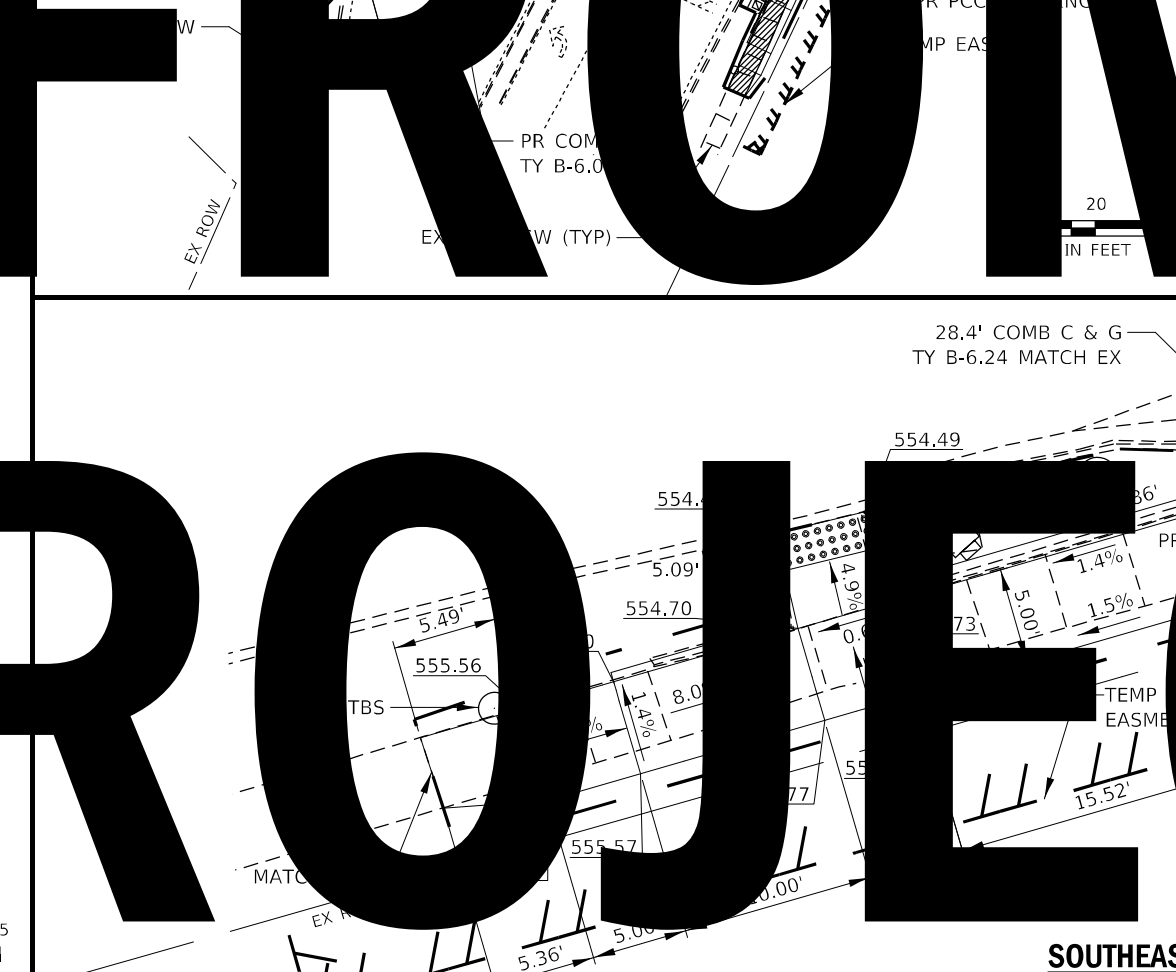
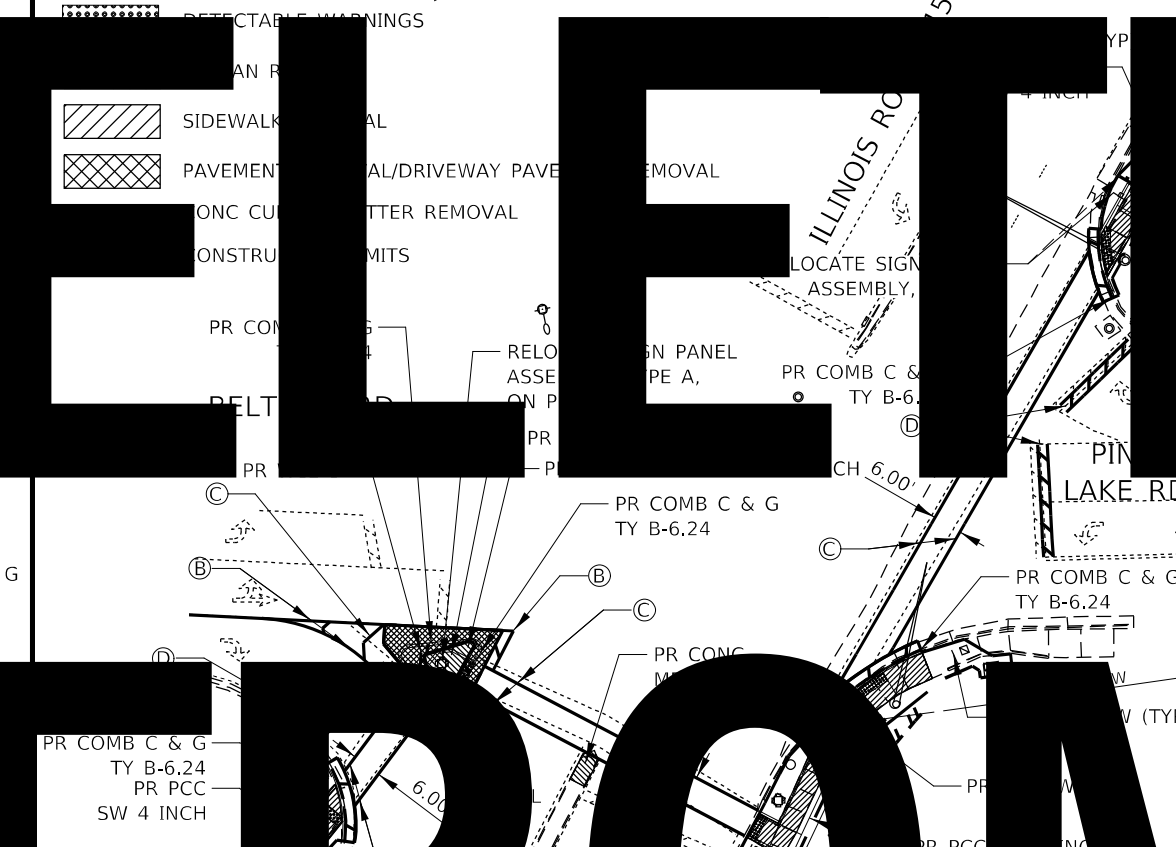
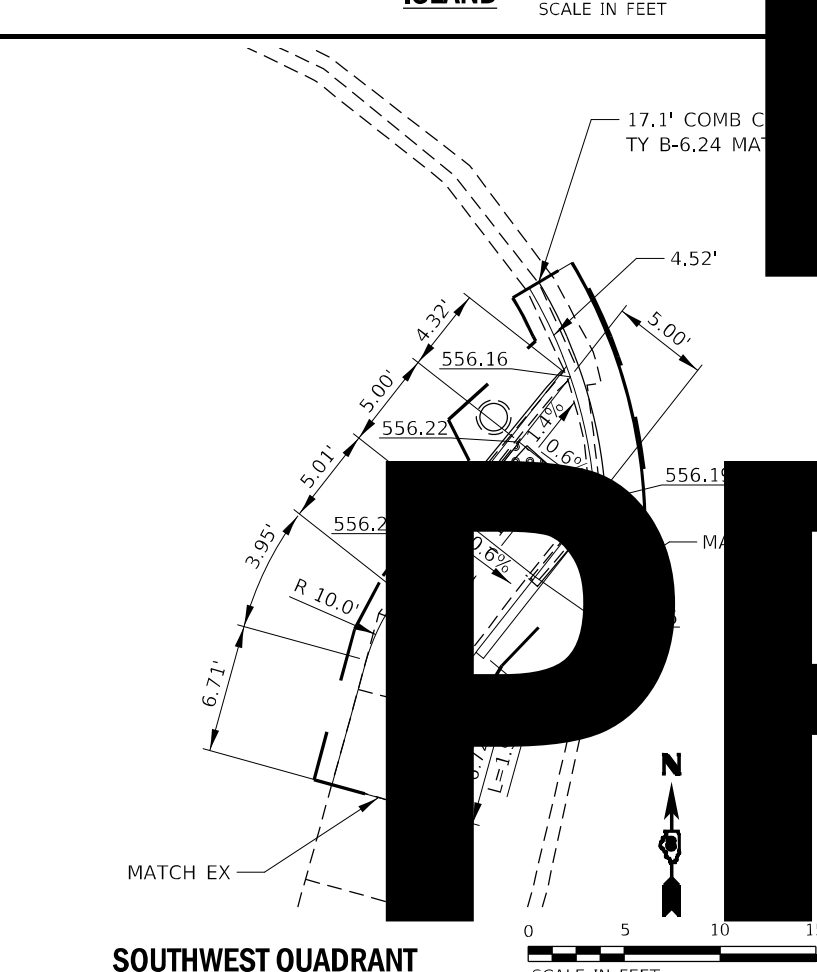
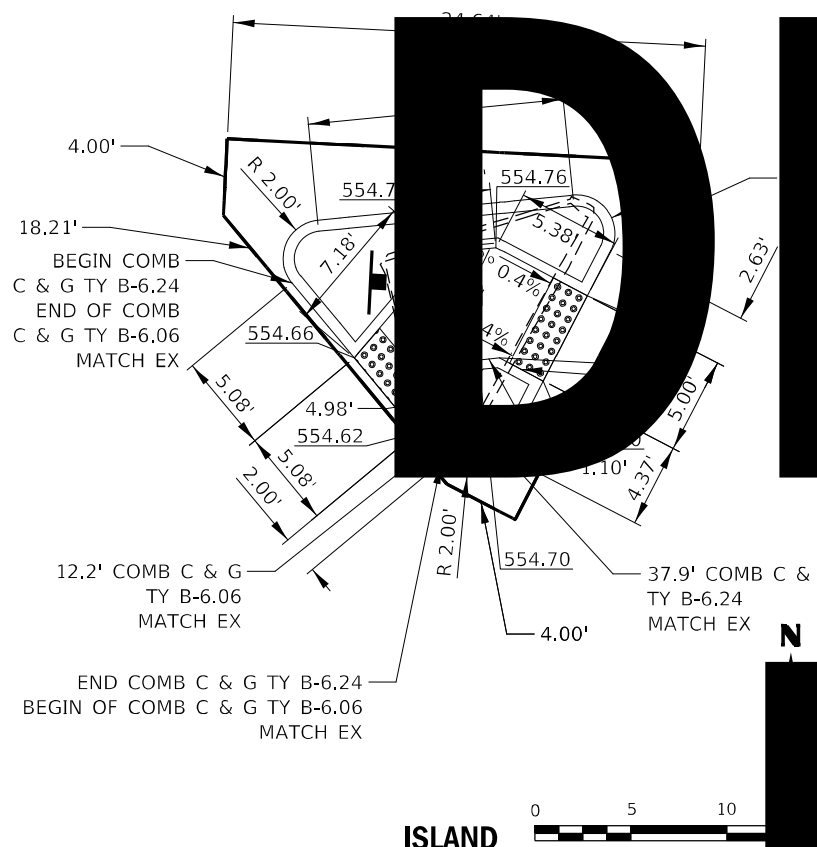
PAVEMENT MARKING LEGEND

- (A) - 6" PREFORMED PLASTIC PAVEMENT MARKING, TYPE D, WHITE
- (B) - 8" PREFORMED PLASTIC PAVEMENT MARKING, TYPE D, WHITE
- (C) - 12" PREFORMED PLASTIC PAVEMENT MARKING, TYPE D, WHITE
- (D) - 24" PREFORMED PLASTIC PAVEMENT MARKING, TYPE D, WHITE

DELETED

FROM

PROJECT



MODEL: I:\001\MAIN\...
 FILE NAME: ...
 PROJECT: ...
 DATE: 10/25/2022

EFK Moen
Civil Engineering Design

USER NAME = Default	DESIGNED - MYS/ZJB/KHEO	REVISED - AMM-102522
PLOT SCALE = 40,0000 */ in.	DRAWN - MSK	REVISED -
PLOT DATE = 10/25/2022	CHECKED - SLD	REVISED -
	DATE - 10/25/2022	REVISED -

STATE OF ILLINOIS
DEPARTMENT OF TRANSPORTATION

ADA CURB RAMP DETAIL
IL ROUTE 159 - BELTLINE RD / PINE LAKE RD







F.A.P. RTE.	SECTION	COUNTY	TOTAL SHEETS	SHEET NO.
	(122,122-1,30)RS-4	MADISON	328	141
CONTRACT NO. 76M87				
ILLINOIS		FED. AID PROJECT		

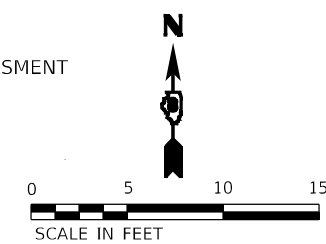
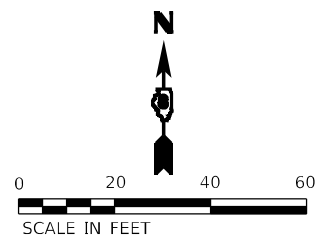
DELETED

FROM

PROJECT

LEGEND

-  DETECTABLE WARNINGS
-  MEDIAN REMOVAL
-  SIDEWALK REMOVAL
-  PAVEMENT REMOVAL/DRIVEWAY PAVEMENT REMOVAL
-  CONC CURB & GUTTER REMOVAL
-  CONSTRUCTION LIMITS



SOUTHWEST QUADRANT

SOUTHEAST QUADRANT

MODEL: \\MOEN\NAFILES\...
 FILE NAME: ...
 PROJECT: ...

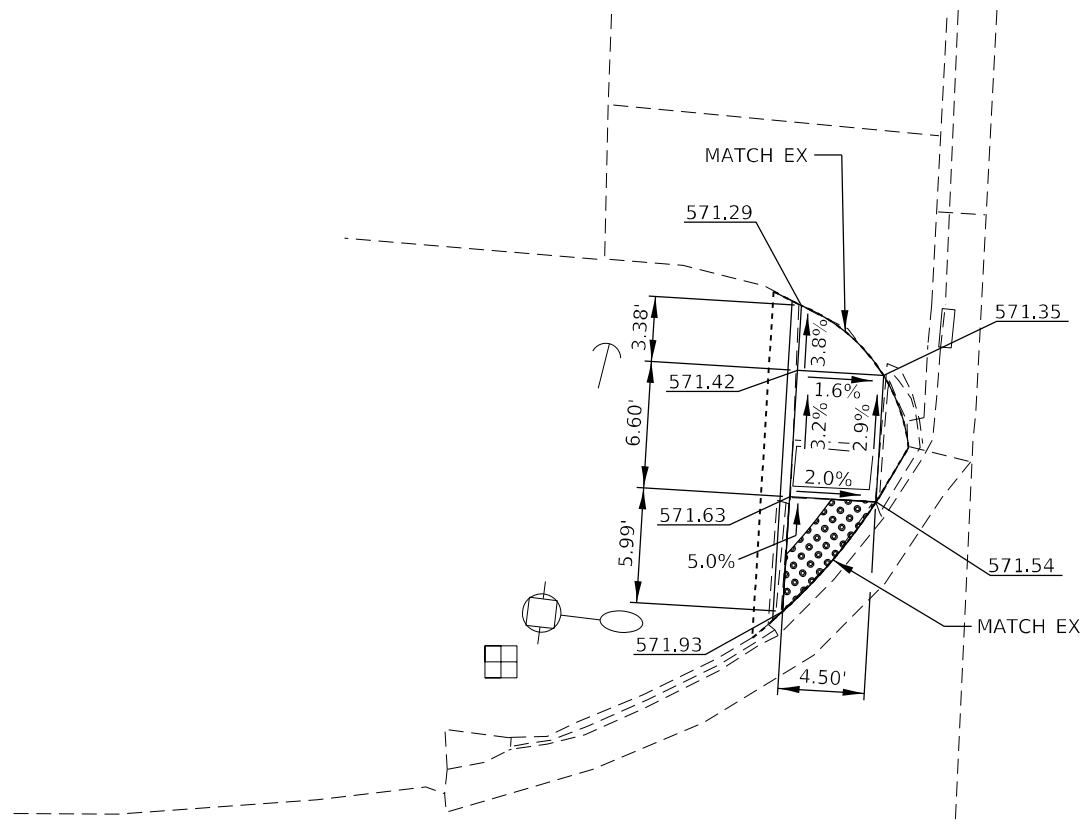
EFK Moen
Civil Engineering Design

USER NAME = Default	DESIGNED - SJF/MYS/JRD	REVISED - AMM-102522
PLOT SCALE = 40,0000 * / in.	DRAWN - MSK	REVISED -
PLOT DATE = 10/25/2022	CHECKED - SLD	REVISED -
	DATE - 10/25/2022	REVISED -

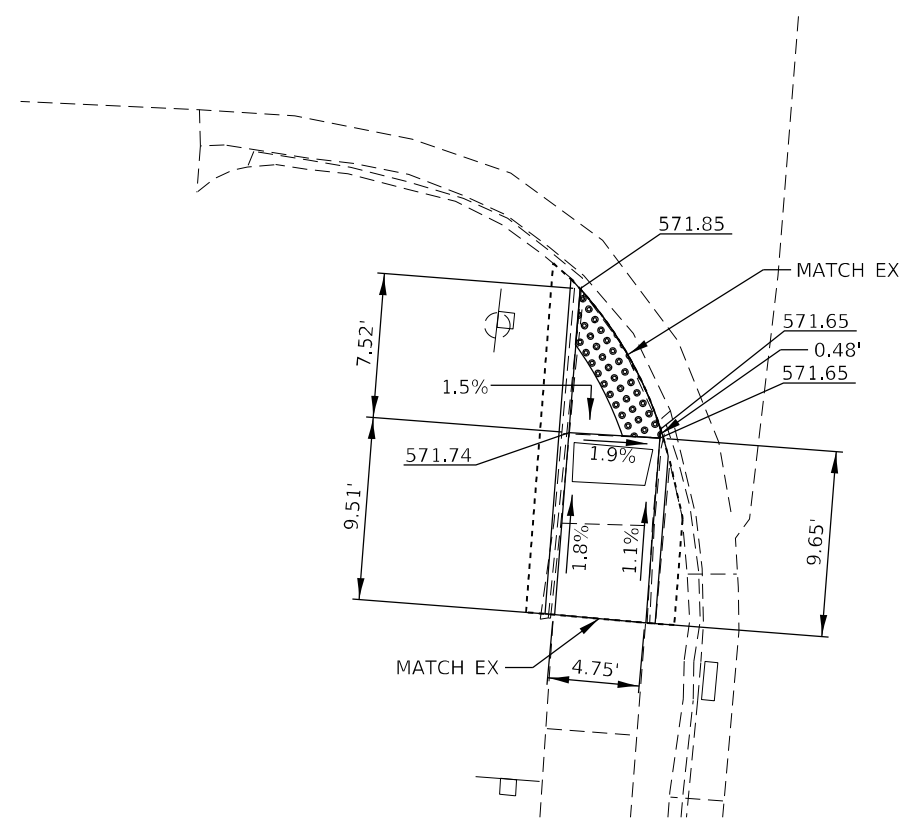
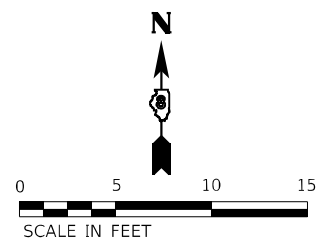
**STATE OF ILLINOIS
DEPARTMENT OF TRANSPORTATION**

**ADA CURB RAMP DETAIL
IL ROUTE 159 - CAMELOT RD**

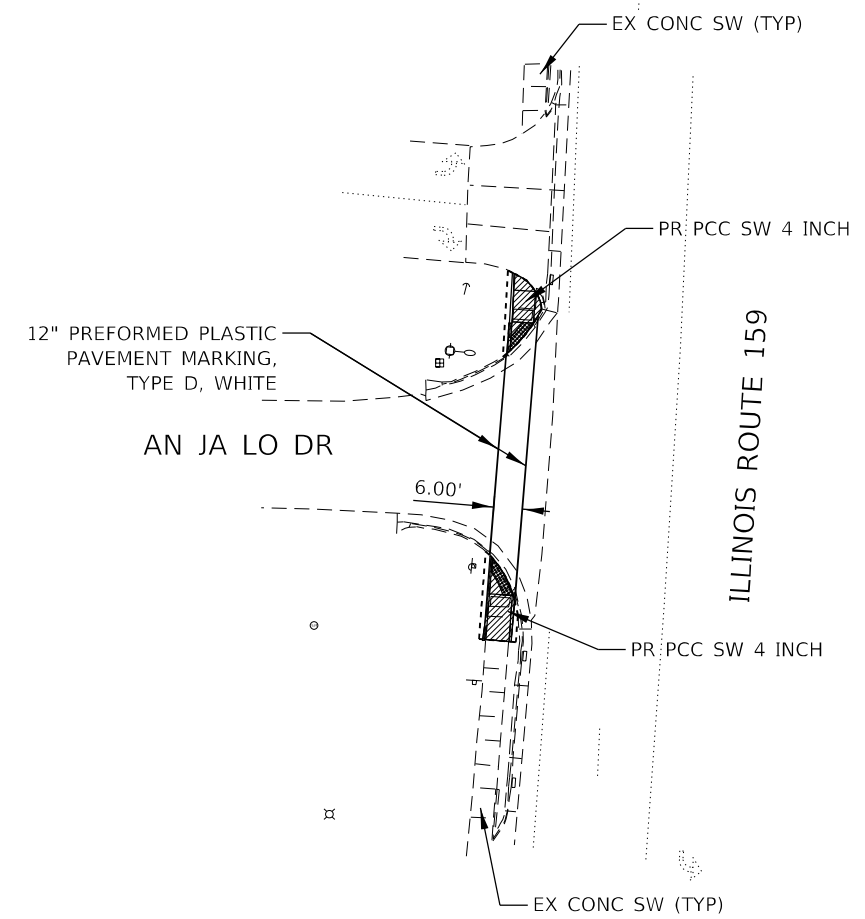
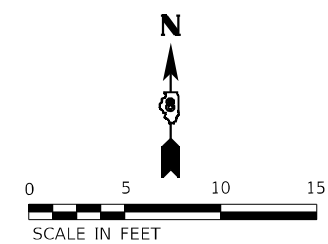
F.A.P. RTE.	SECTION	COUNTY	TOTAL SHEETS	SHEET NO.
*	(122,122-1,30)RS-4	MADISON	328	142
			CONTRACT NO. 76L74	
ILLINOIS FED. AID PROJECT				



NORTHWEST QUADRANT

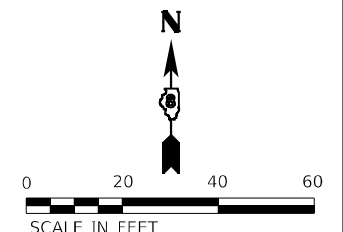


SOUTHWEST QUADRANT



LEGEND

- DETECTABLE WARNINGS
- MEDIAN REMOVAL
- SIDEWALK REMOVAL
- PAVEMENT REMOVAL/DRIVEWAY PAVEMENT REMOVAL
- CONC CURB & GUTTER REMOVAL
- CONSTRUCTION LIMITS



MODEL: D:\efk\h...
 FILE NAME: Z:\1704\1.05 IL_159 ADA D876174\DCN\Design\Prin\101\BestSheet1\13-D8761874-hc.dwg (4).dgn

EFK Moen
Civil Engineering Design

USER NAME = sfurrow	DESIGNED - SJF/MYS/JRD	REVISED -
PLOT SCALE = 40,0000 * / in.	DRAWN - MSK	REVISED -
PLOT DATE = 6/29/2022	CHECKED - SLD	REVISED -
	DATE - 6/29/2022	REVISED -

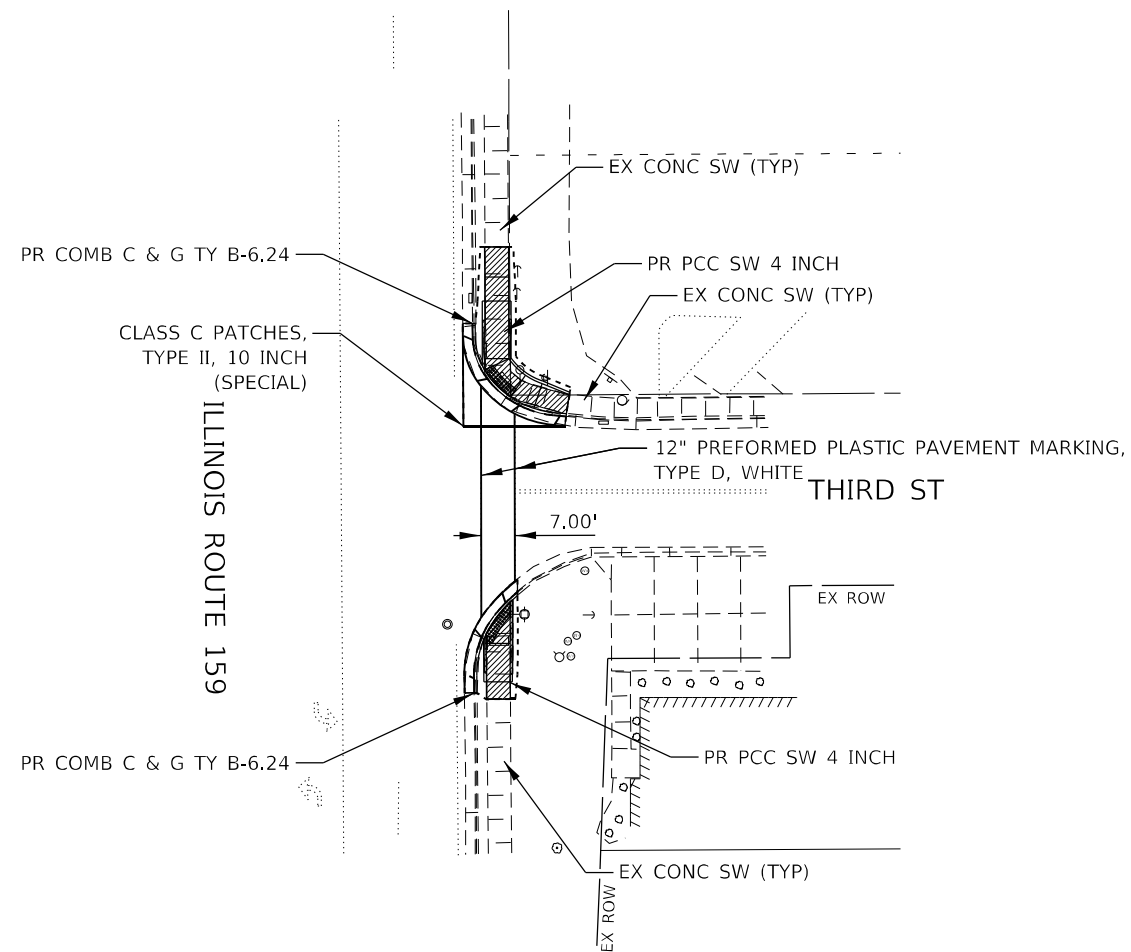
**STATE OF ILLINOIS
DEPARTMENT OF TRANSPORTATION**

**ADA CURB RAMP DETAIL
IL ROUTE 159 - AN JA LO DR**





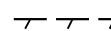

SCALE: SHEET 4 OF 17 SHEETS STA. TO STA.

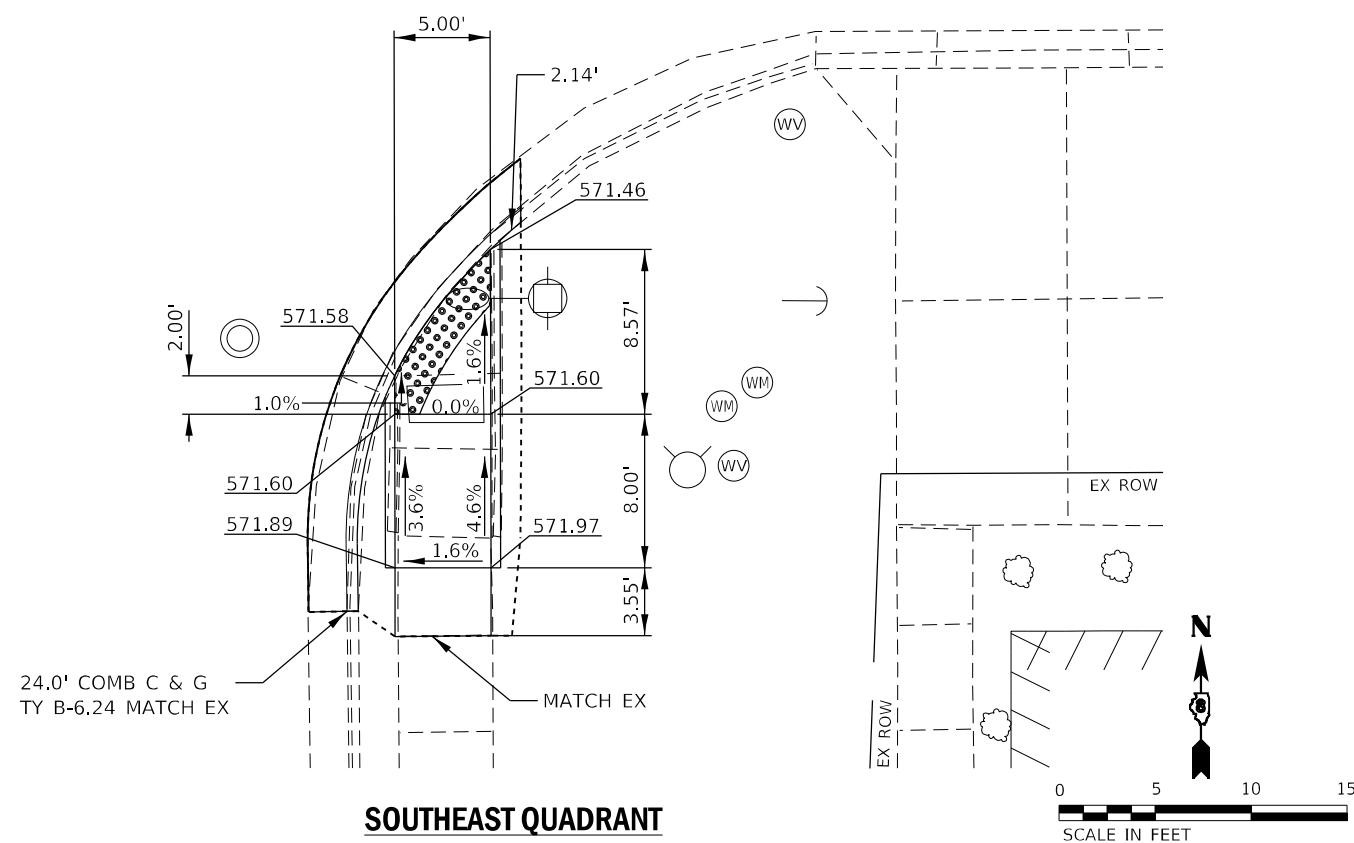
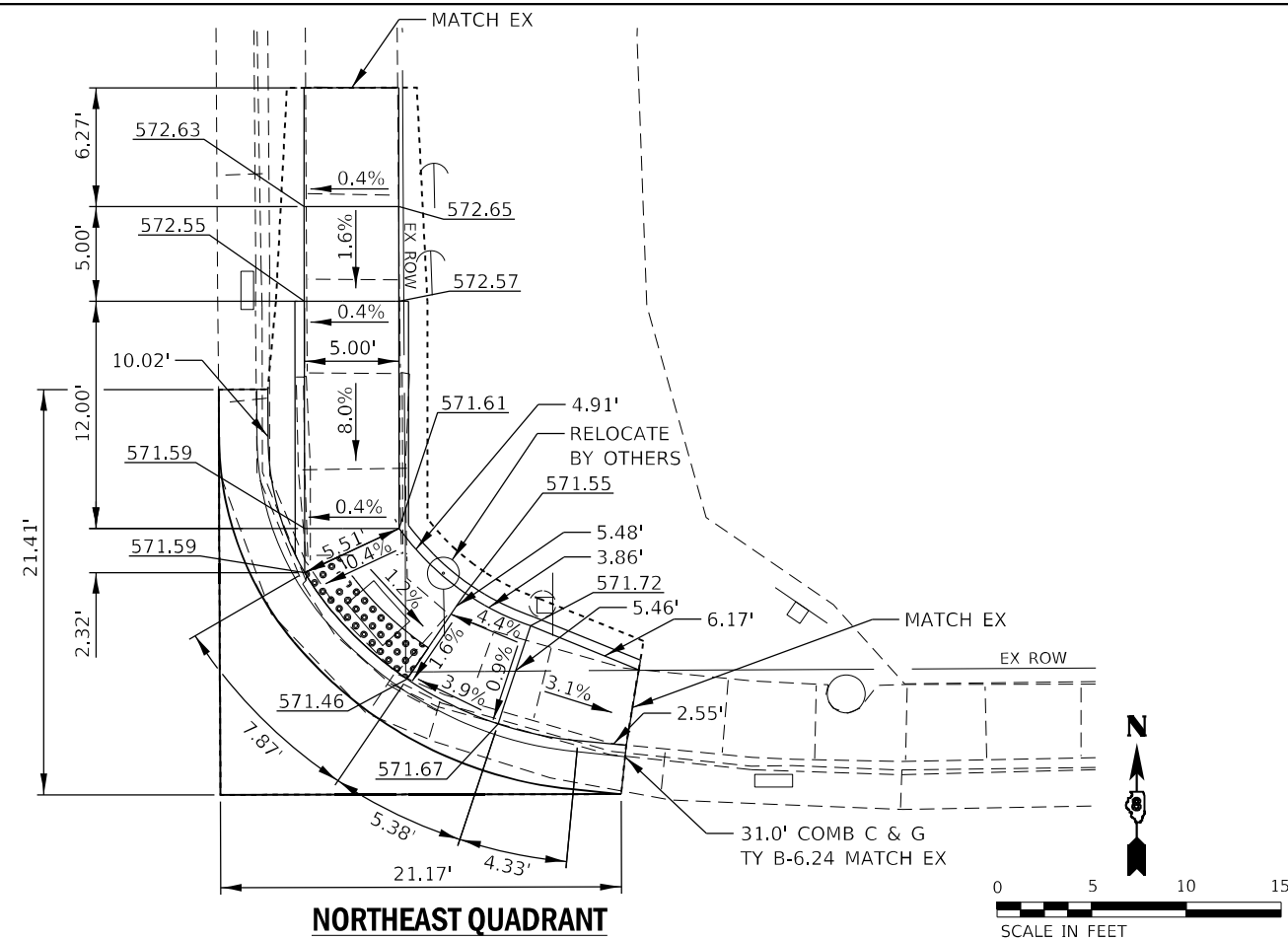
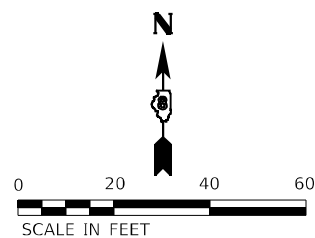
F.A.P. RTE.	SECTION	COUNTY	TOTAL SHEETS	SHEET NO.
*	(122-122-1,30)RS-4	MADISON	328	143
CONTRACT NO. 76M87				
ILLINOIS FED. AID PROJECT				

*FAP 600/FAU 8887



LEGEND

-  DETECTABLE WARNINGS
-  MEDIAN REMOVAL
-  SIDEWALK REMOVAL
-  PAVEMENT REMOVAL/DRIVEWAY PAVEMENT REMOVAL
-  CONC CURB & GUTTER REMOVAL
-  CONSTRUCTION LIMITS



MODEL: D:\efk\h...
 FILE NAME: 201704105 IL_159 ADA D03761740DCN\Design\Project\1144\03761740\1144.dwg
 USER: sfurrow
 DATE: 6/29/2022

EFK Moen
Civil Engineering Design

USER NAME = sfurrow	DESIGNED - SJF/MYS/JRD	REVISED -
PLOT SCALE = 40,0000 * / in.	DRAWN - MSK	REVISED -
PLOT DATE = 6/29/2022	CHECKED - SLD	REVISED -
	DATE - 6/29/2022	REVISED -

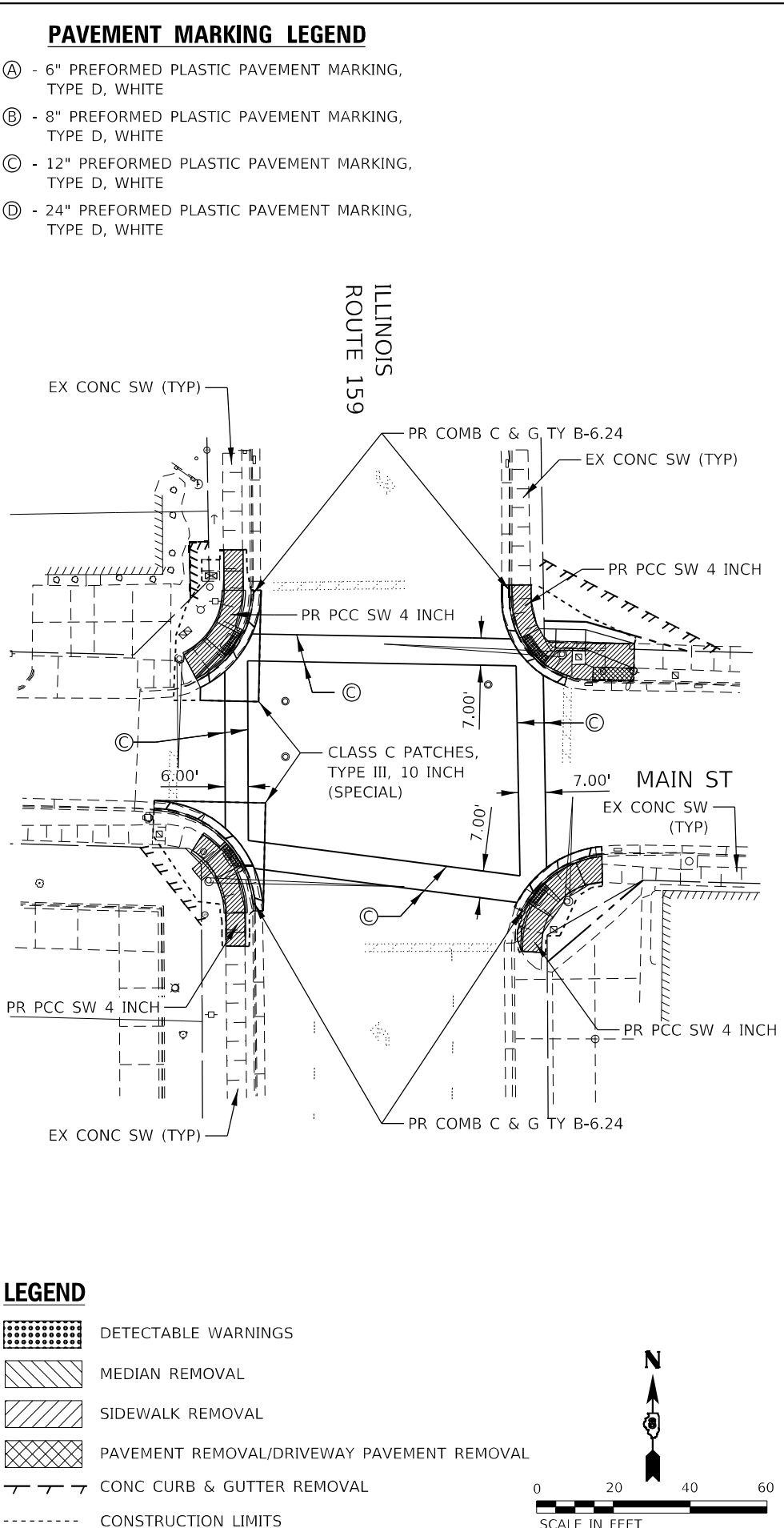
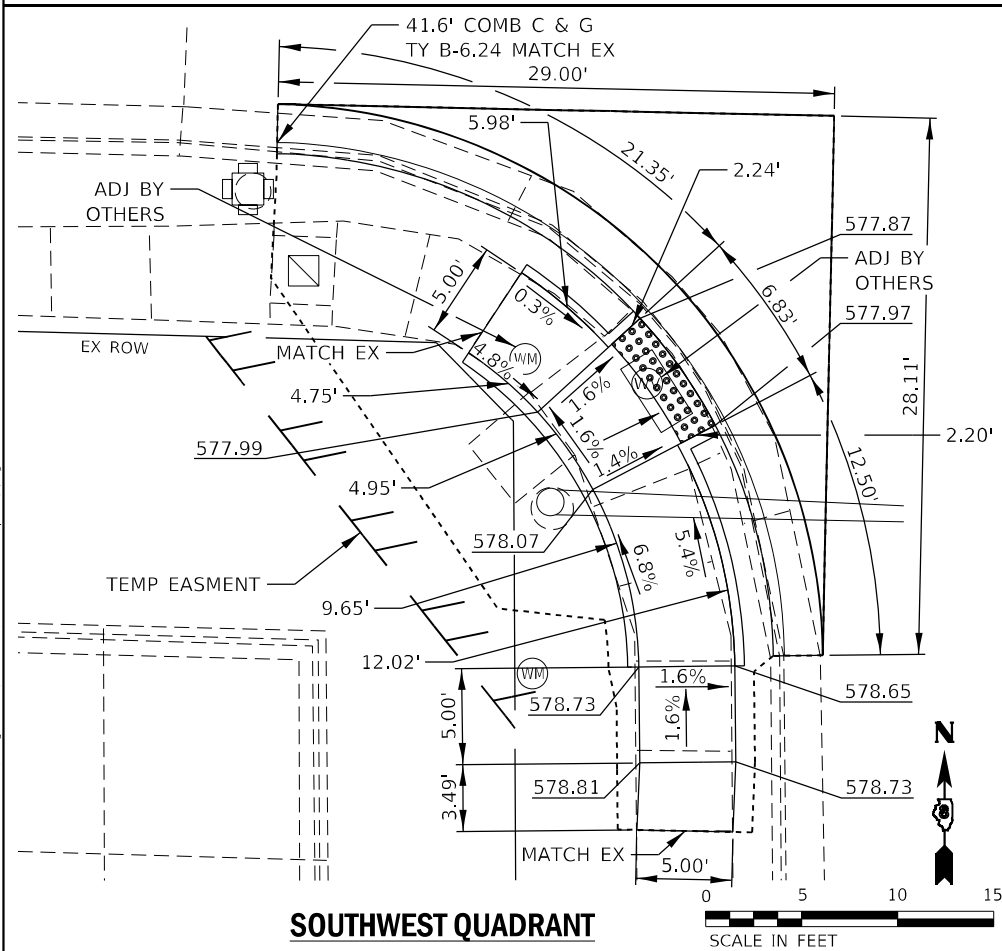
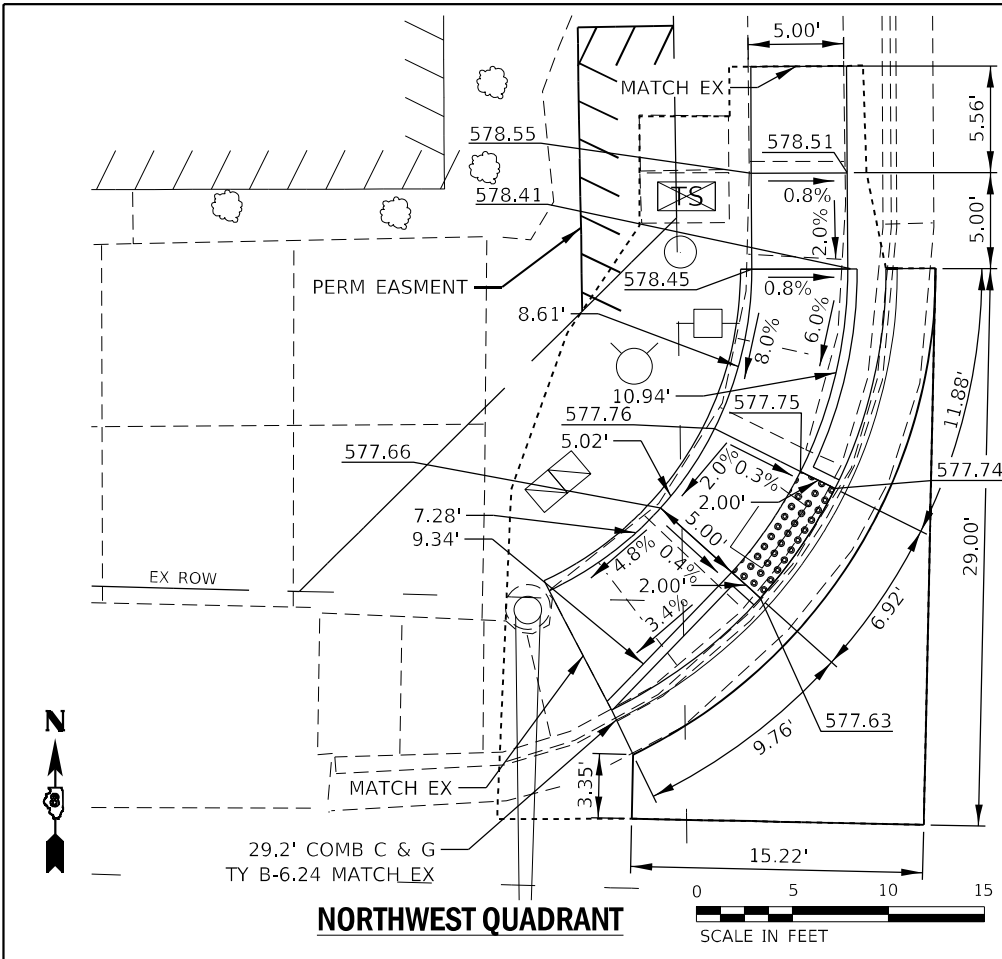
**STATE OF ILLINOIS
DEPARTMENT OF TRANSPORTATION**

**ADA CURB RAMP DETAIL
IL ROUTE 159 - THIRD ST**

SCALE: SHEET 5 OF 17 SHEETS STA. TO STA.

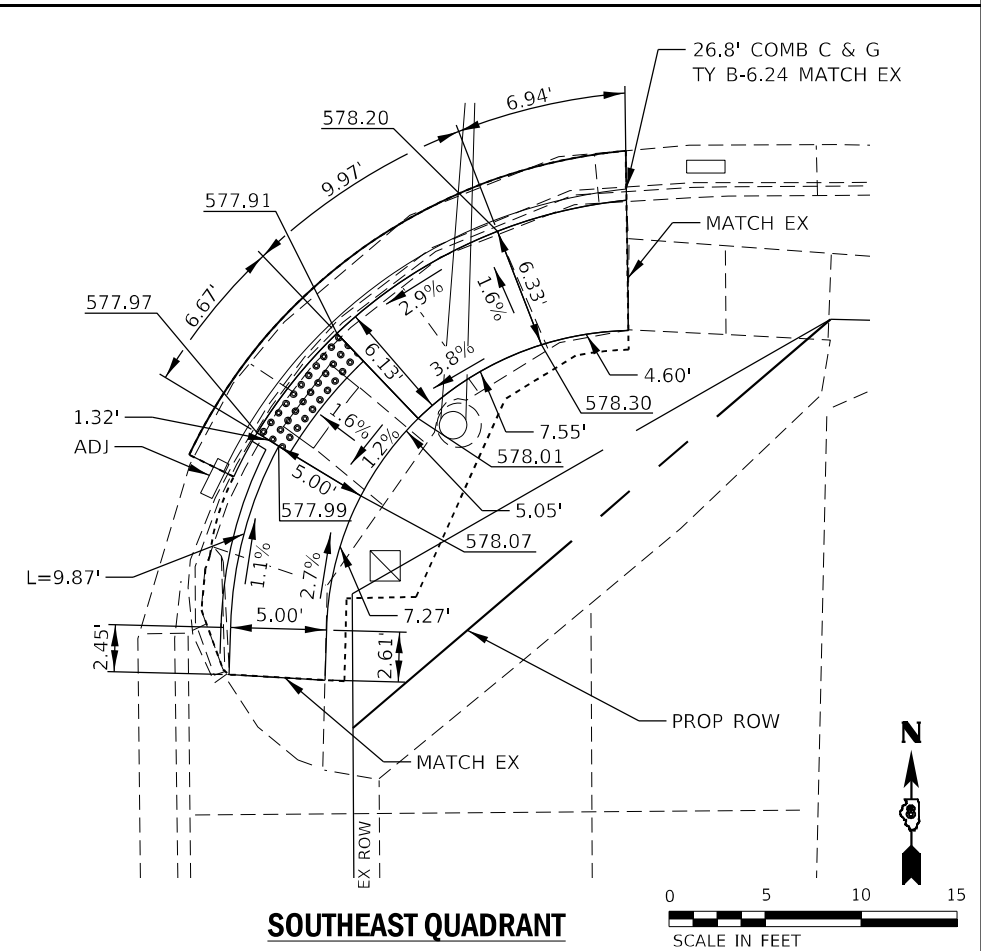
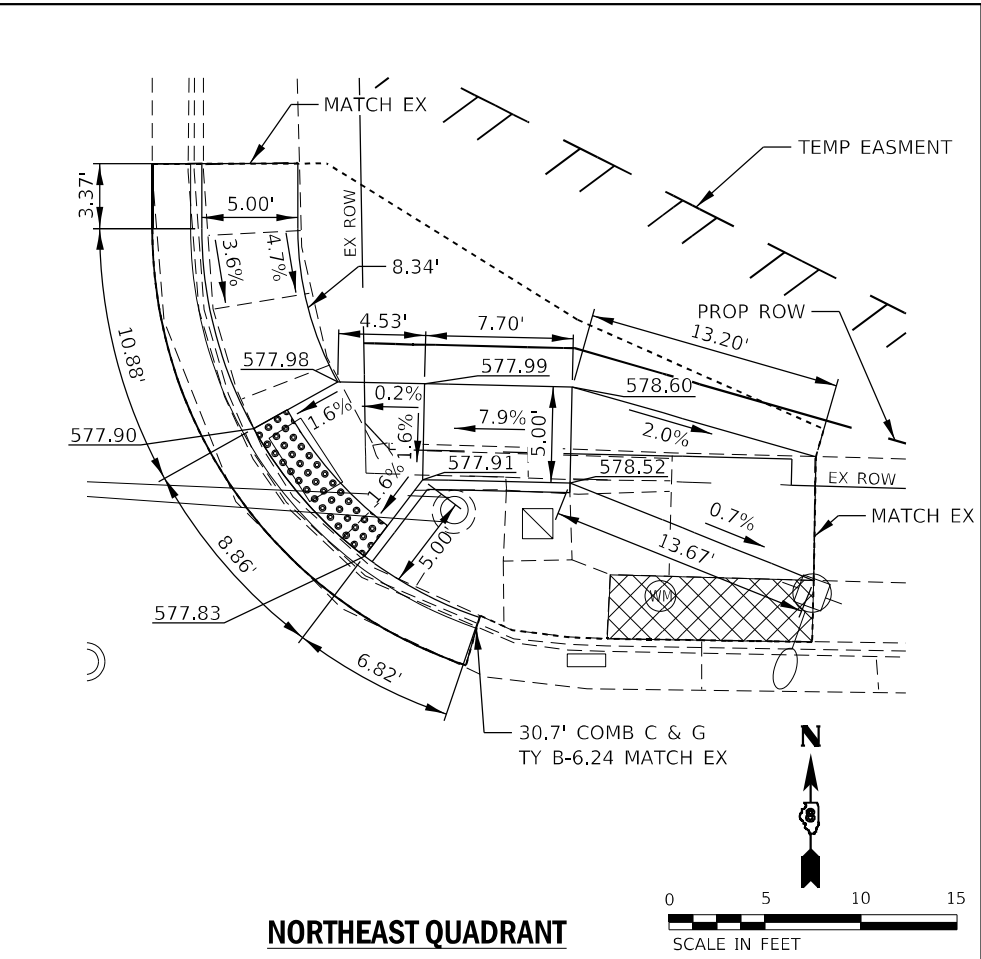
F.A.P. RTE.	SECTION	COUNTY	TOTAL SHEETS	SHEET NO.
*	(122,122-1.30)RS-4	MADISON	328	144
			CONTRACT NO. 76M87	
ILLINOIS FED. AID PROJECT				

*FAP 600/FAU 8887



- PAVEMENT MARKING LEGEND**
- (A) - 6" PREFORMED PLASTIC PAVEMENT MARKING, TYPE D, WHITE
 - (B) - 8" PREFORMED PLASTIC PAVEMENT MARKING, TYPE D, WHITE
 - (C) - 12" PREFORMED PLASTIC PAVEMENT MARKING, TYPE D, WHITE
 - (D) - 24" PREFORMED PLASTIC PAVEMENT MARKING, TYPE D, WHITE

- LEGEND**
- [Pattern] DETECTABLE WARNINGS
 - [Pattern] MEDIAN REMOVAL
 - [Pattern] SIDEWALK REMOVAL
 - [Pattern] PAVEMENT REMOVAL/DRIVEWAY PAVEMENT REMOVAL
 - [Pattern] CONC CURB & GUTTER REMOVAL
 - [Pattern] CONSTRUCTION LIMITS



MODEL: D:\p1\105 IL_159 ADA.DWG FILE NAME: 20110411.05 IL_159 ADA.DWG DESIGNED: SJF/MYS/JRD DRAWN: MSK CHECKED: SLD DATE: 6/29/2022 PLOT DATE: 6/29/2022

EFK Moen
Civil Engineering Design

USER NAME = sfurrow	DESIGNED - SJF/MYS/JRD	REVISED -
PLOT SCALE = 40,0000' / in.	DRAWN - MSK	REVISED -
PLOT DATE = 6/29/2022	CHECKED - SLD	REVISED -
	DATE - 6/29/2022	REVISED -

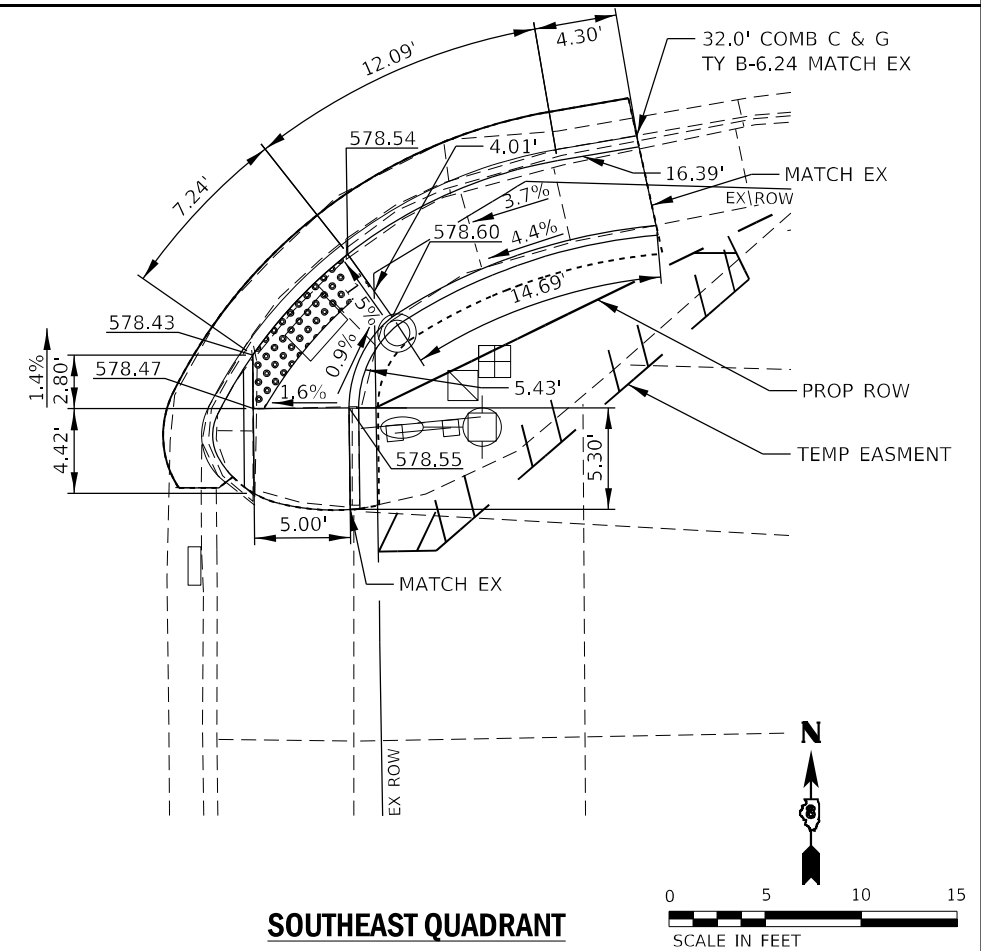
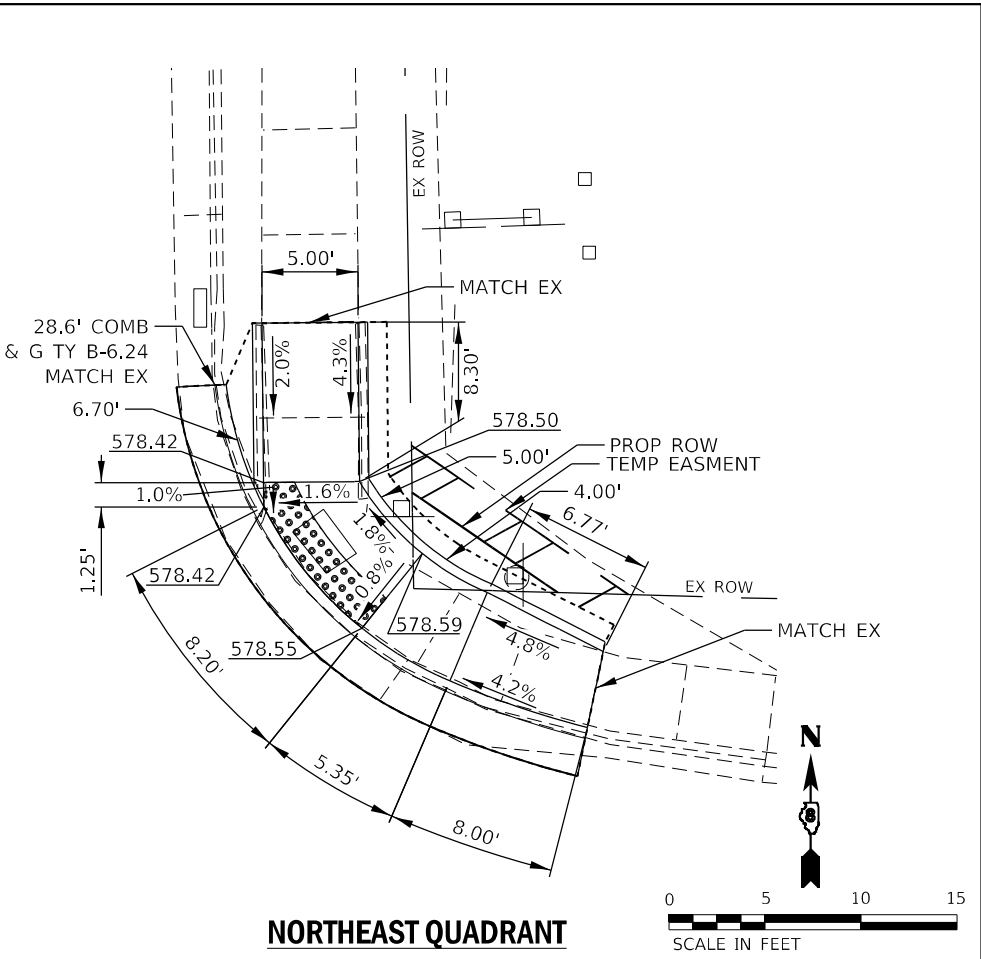
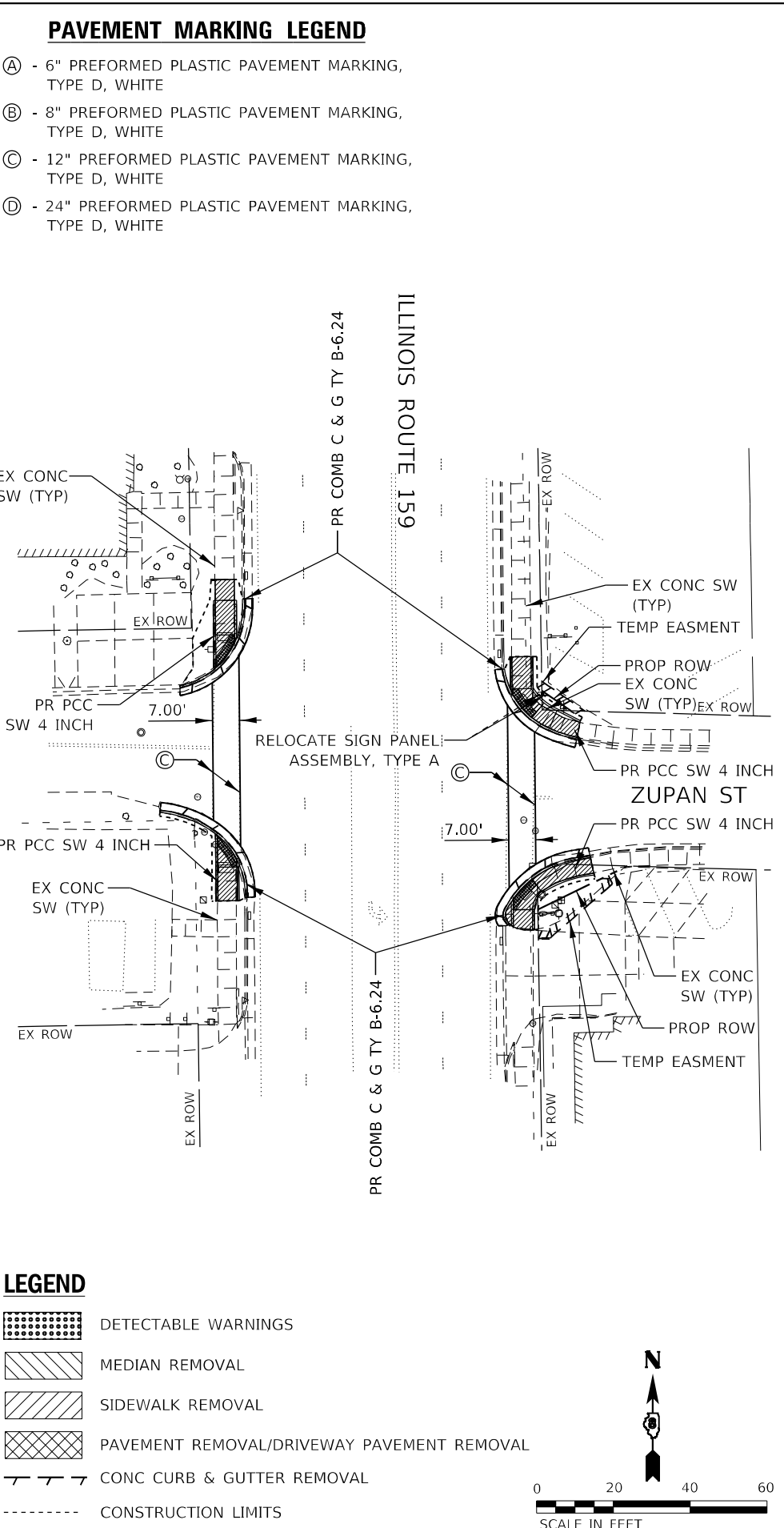
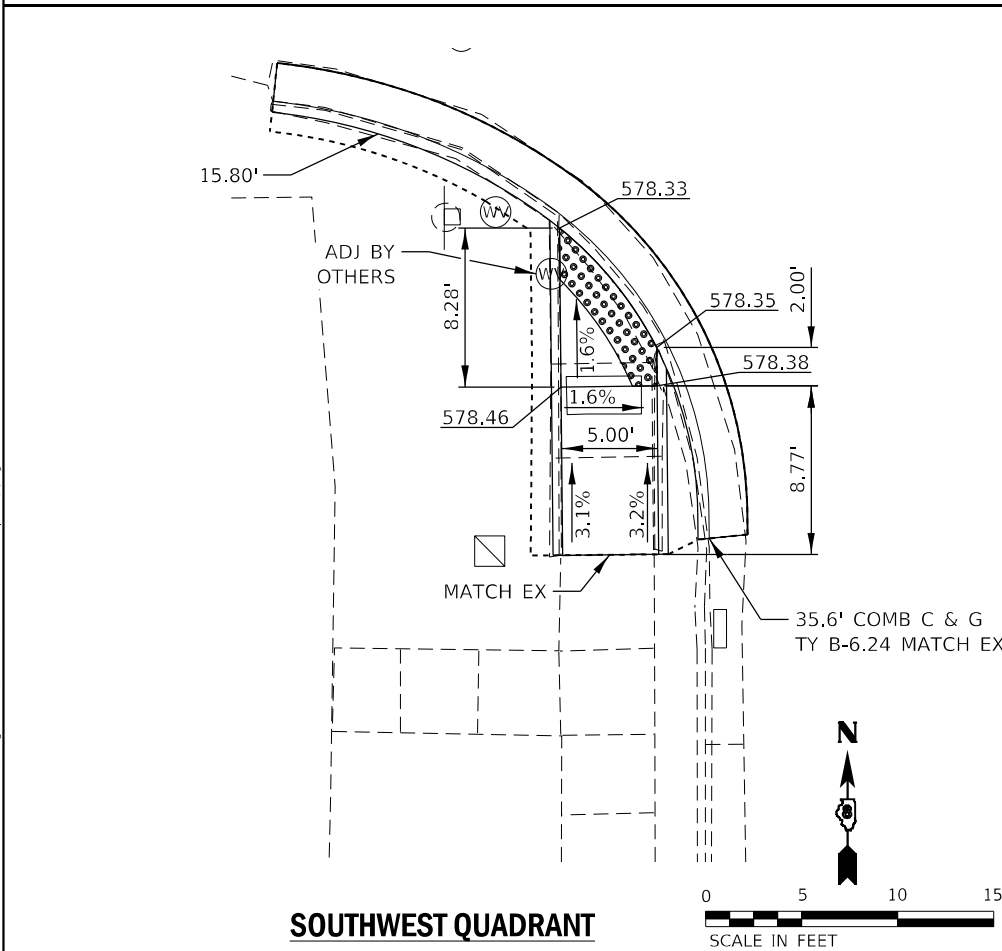
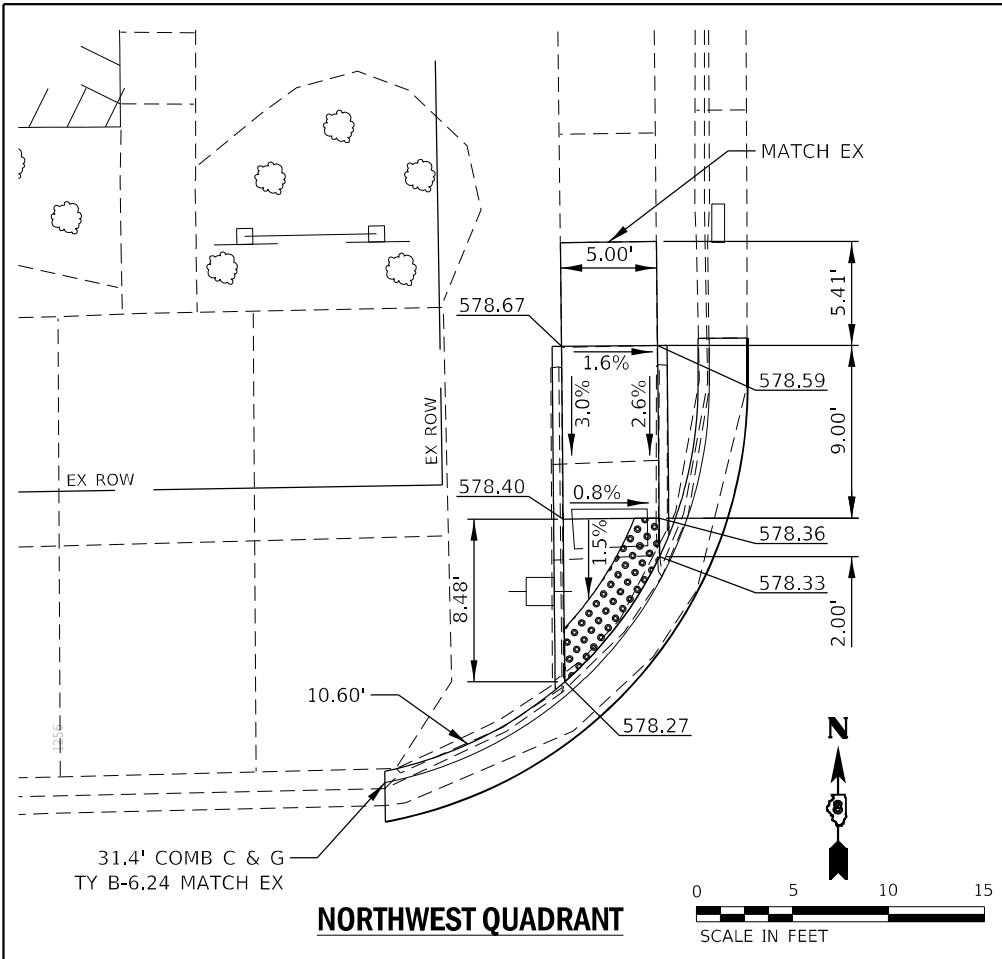
STATE OF ILLINOIS
DEPARTMENT OF TRANSPORTATION

ADA CURB RAMP DETAIL
IL ROUTE 159 - MAIN ST

SCALE:	SHEET 7 OF 17 SHEETS	STA. TO STA.
--------	----------------------	--------------

F.A.P. RTE.	SECTION	COUNTY	TOTAL SHEETS	SHEET NO.
	(122,122-1,30)RS-4	MADISON	328	146
ILLINOIS FED. AID PROJECT			CONTRACT NO. 76M87	

*FAP 600/FAU 8887



MODEL: Defaul
FILE NAME: Z:\17041.05 IL_159 ADA_D876174\DCN\Design\Prin\m\RestArea1\147_087618724hr.dwg (B).dgn

EFK Moen
Civil Engineering Design

USER NAME = sfurrow	DESIGNED - SJF/MYS/JRD	REVISED -
PLOT SCALE = 40,0000' / in.	DRAWN - MSK	REVISED -
PLOT DATE = 6/29/2022	CHECKED - SLD	REVISED -
	DATE - 6/29/2022	REVISED -

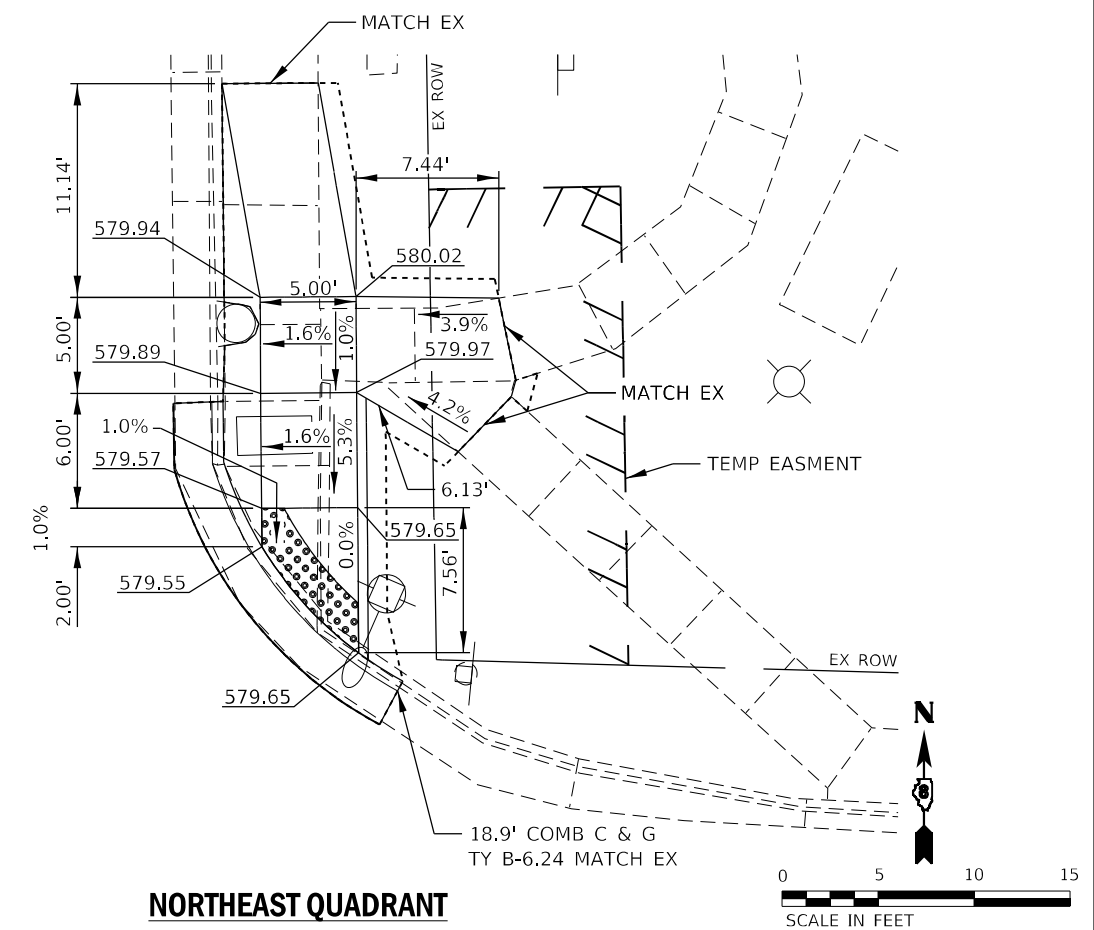
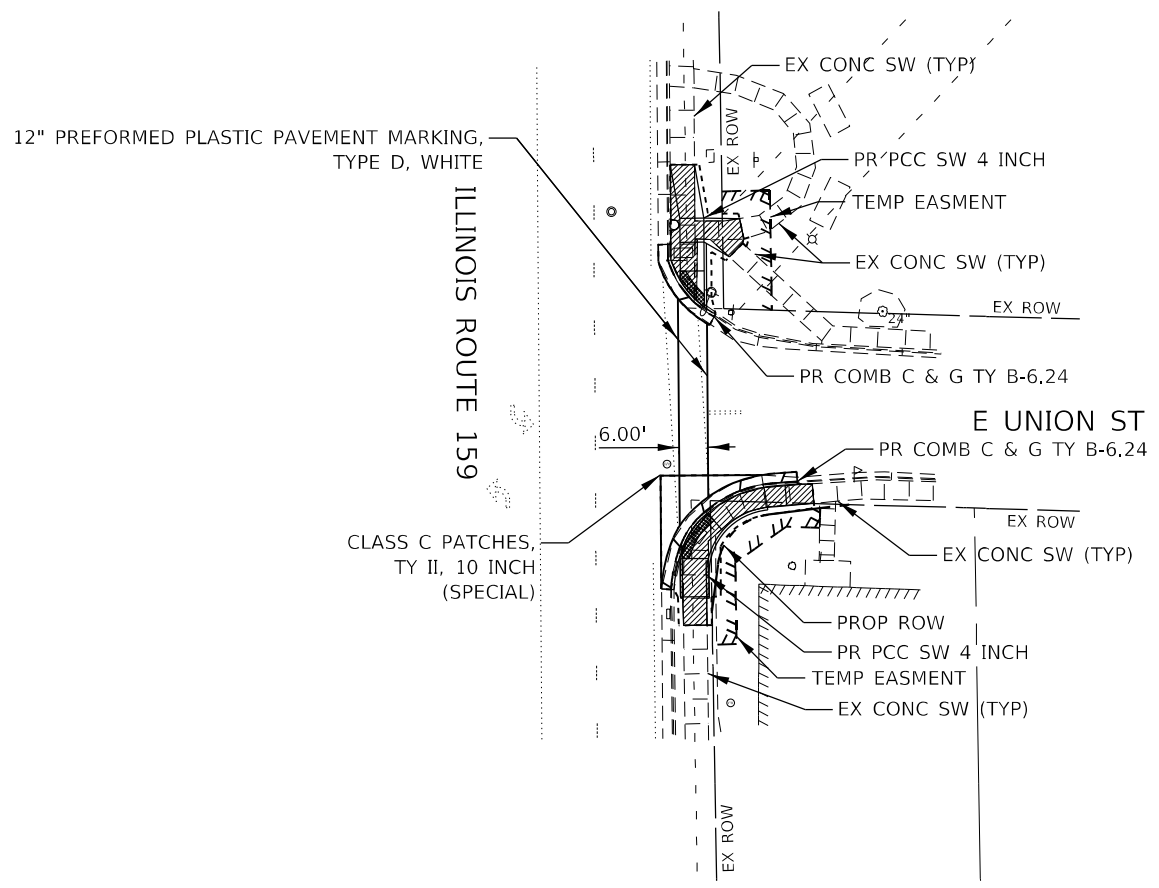
STATE OF ILLINOIS
DEPARTMENT OF TRANSPORTATION

ADA CURB RAMP DETAIL
IL ROUTE 159 - ZUPAN ST

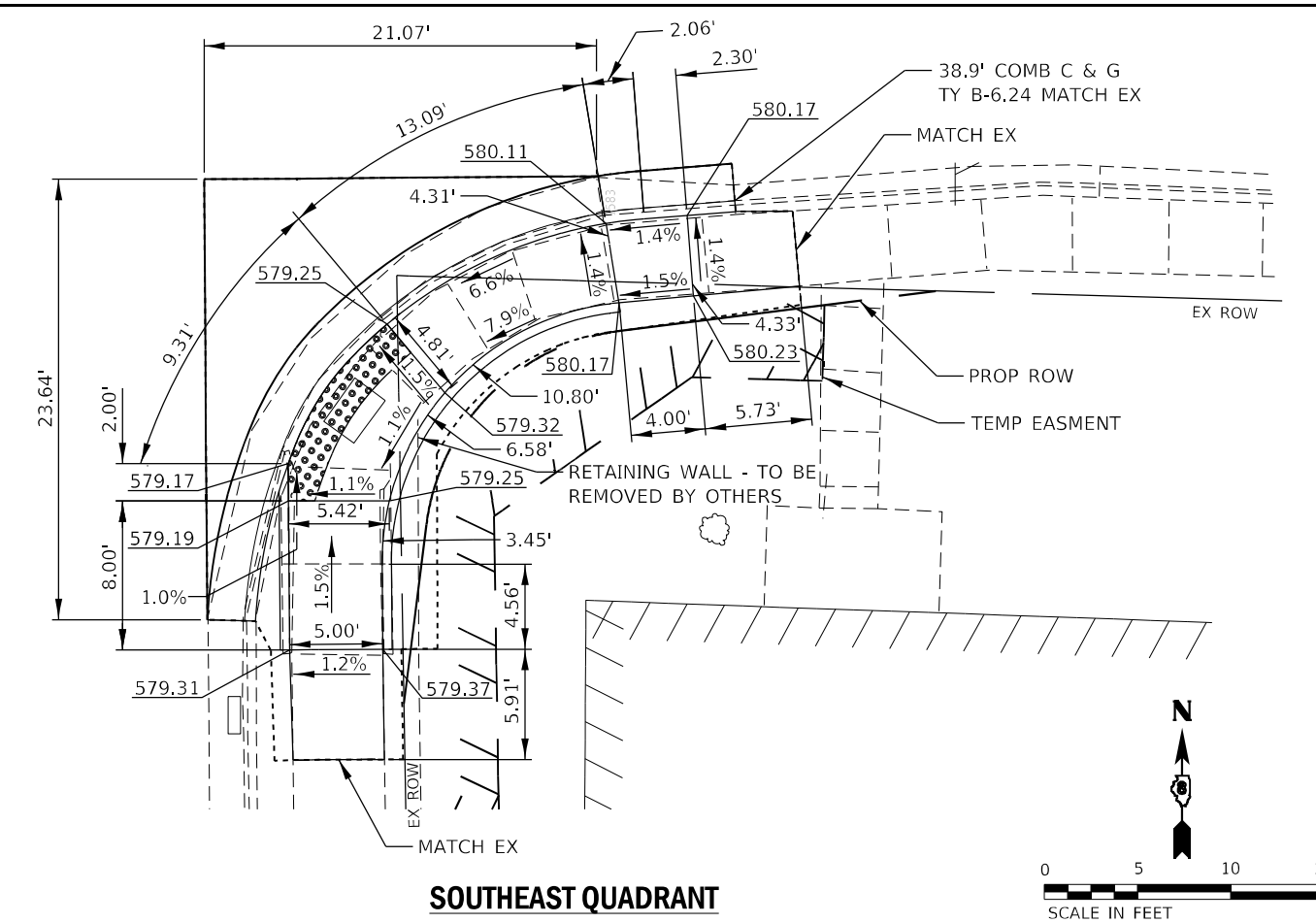
SCALE:	SHEET 8 OF 17 SHEETS	STA. TO STA.
--------	----------------------	--------------

F.A.P. RTE.	SECTION	COUNTY	TOTAL SHEETS	SHEET NO.
	(122,122-1,30)RS-4	MADISON	328	147
CONTRACT NO. 76M87			ILLINOIS FED. AID PROJECT	

*FAP 600/FAU 8887



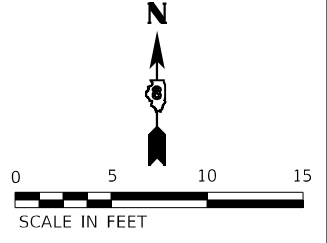
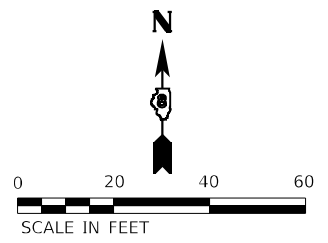
NORTHEAST QUADRANT



SOUTHEAST QUADRANT

LEGEND

	DETECTABLE WARNINGS
	MEDIAN REMOVAL
	PAVEMENT REMOVAL/DRIVEWAY PAVEMENT REMOVAL
	CONSTRUCTION LIMITS
	CONC CURB & GUTTER REMOVAL
	SIDEWALK REMOVAL



MODEL: D:\efk\11_159 ADA 0876174\DCN\Design\Prin\11101.dwg
 FILE NAME: 2117041.05 IL_159 ADA 0876174\DCN\Design\Prin\11101.dwg
 DATE: 6/29/2022

EFK Moen
Civil Engineering Design

USER NAME = sfurrow	DESIGNED - SJF/MYS/JRD	REVISED -
PLOT SCALE = 40,0000 * / in.	DRAWN - MSK	REVISED -
PLOT DATE = 6/29/2022	CHECKED - SLD	REVISED -
	DATE - 6/29/2022	REVISED -

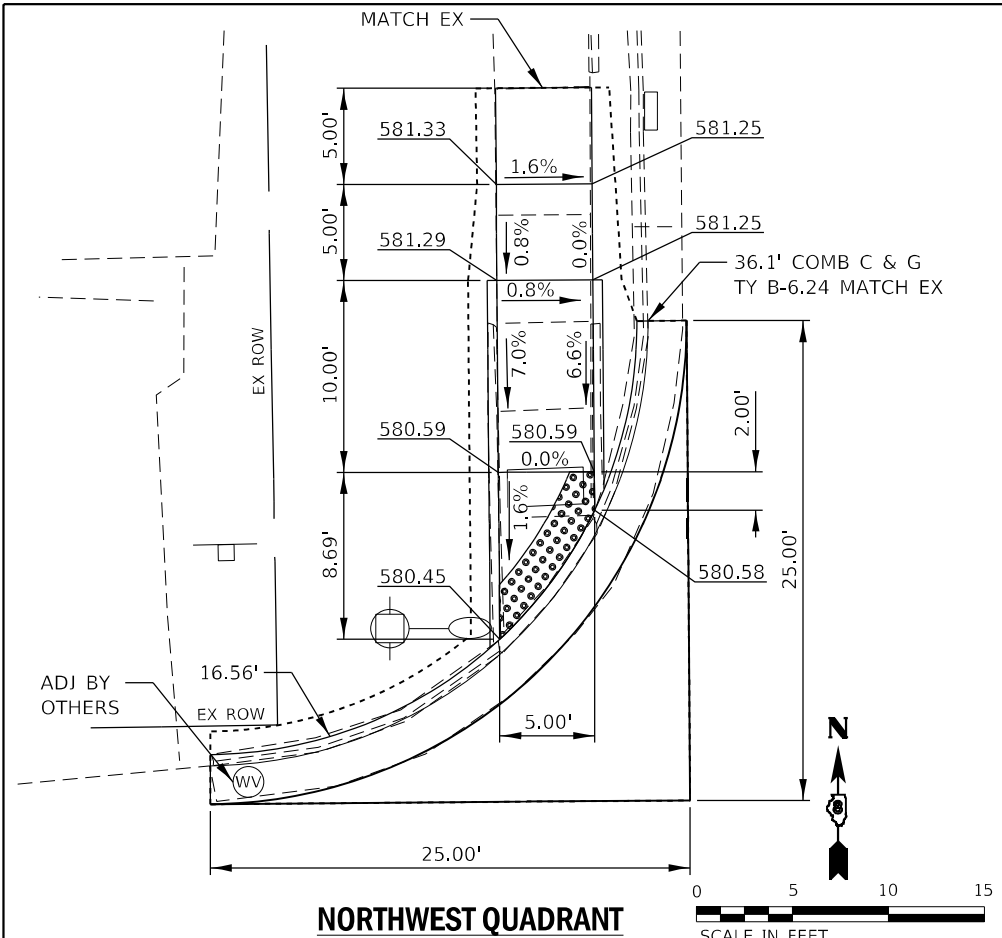
STATE OF ILLINOIS
DEPARTMENT OF TRANSPORTATION

ADA CURB RAMP DETAIL
IL ROUTE 159 - EAST UNION ST

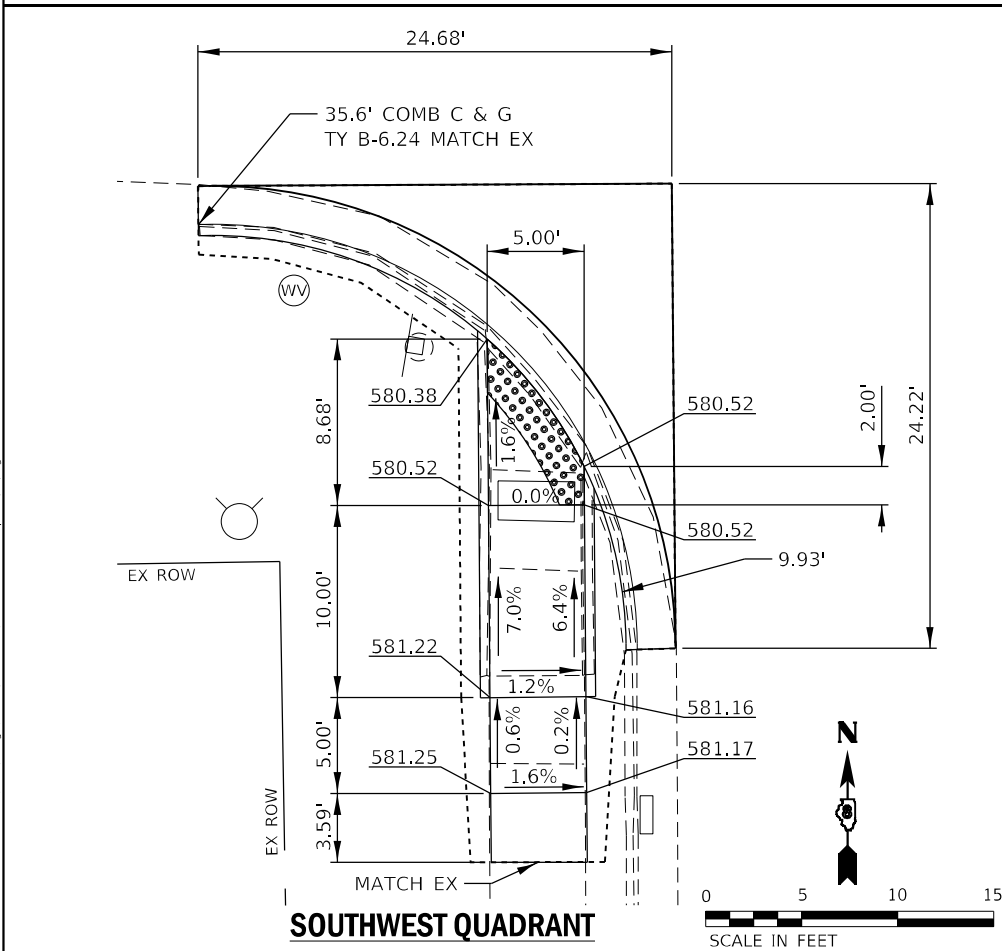
SCALE:	SHEET 9 OF 17 SHEETS	STA. TO STA.
--------	----------------------	--------------

F.A.P. RTE.	SECTION	COUNTY	TOTAL SHEETS	SHEET NO.
	(122,122-1,30)RS-4	MADISON	328	148
CONTRACT NO. 76M87			ILLINOIS FED. AID PROJECT	

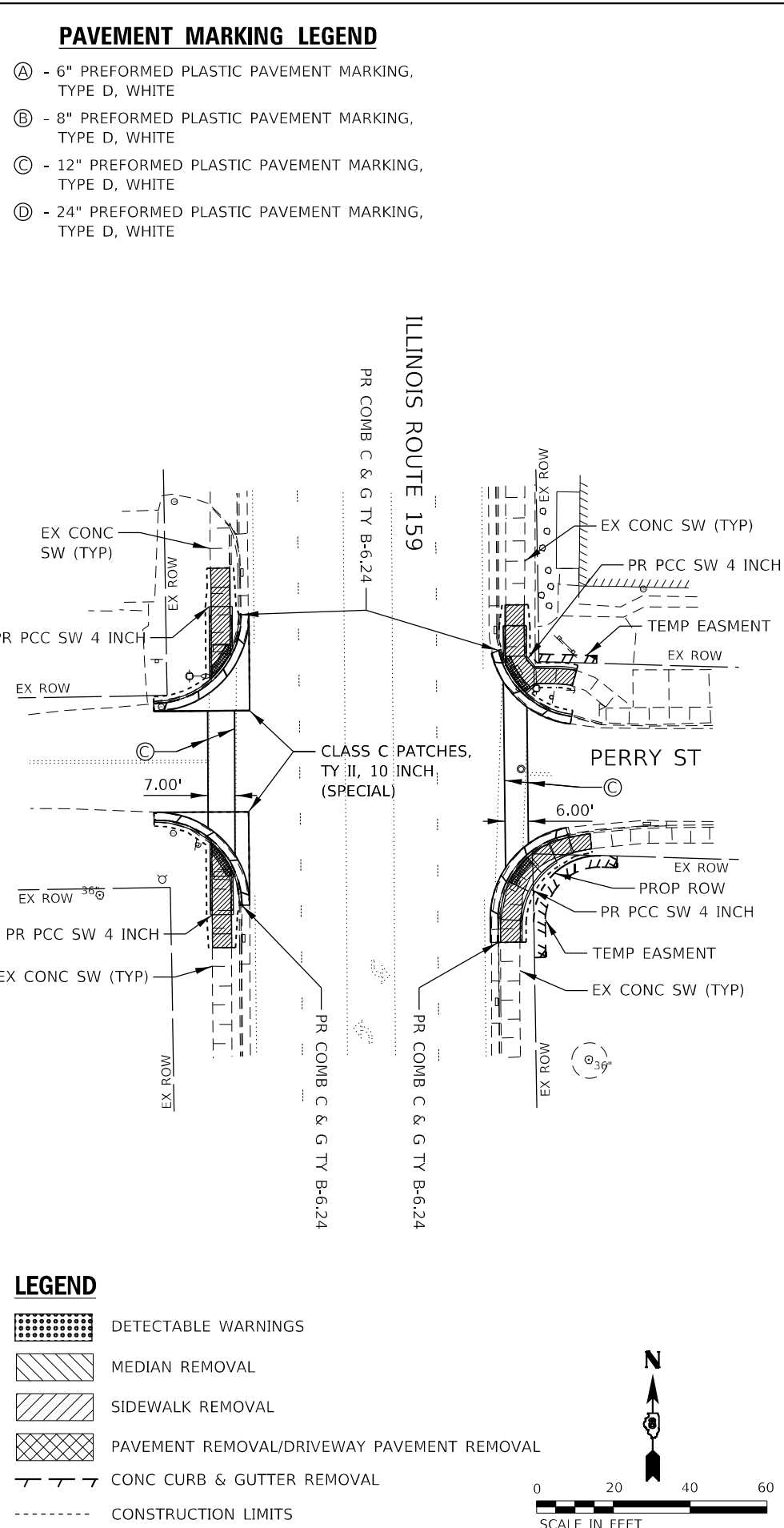
*FAP 600/FAU 8887



NORTHWEST QUADRANT

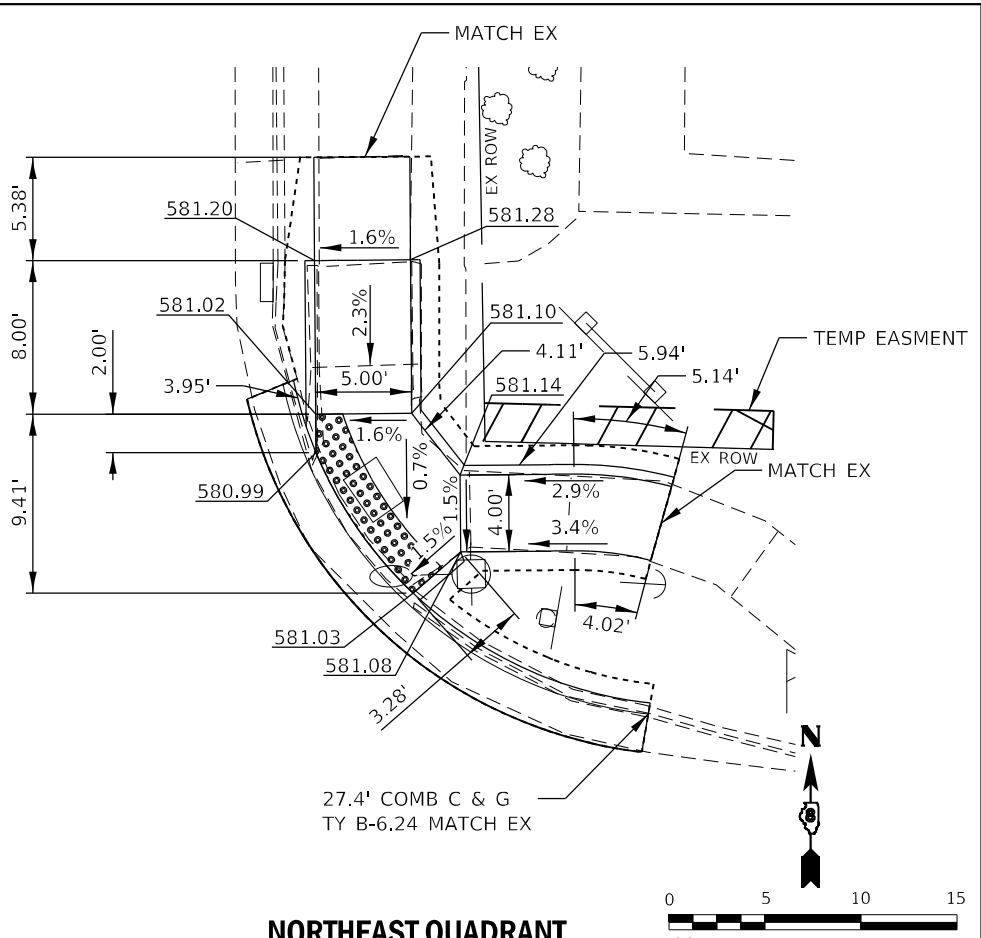


SOUTHWEST QUADRANT

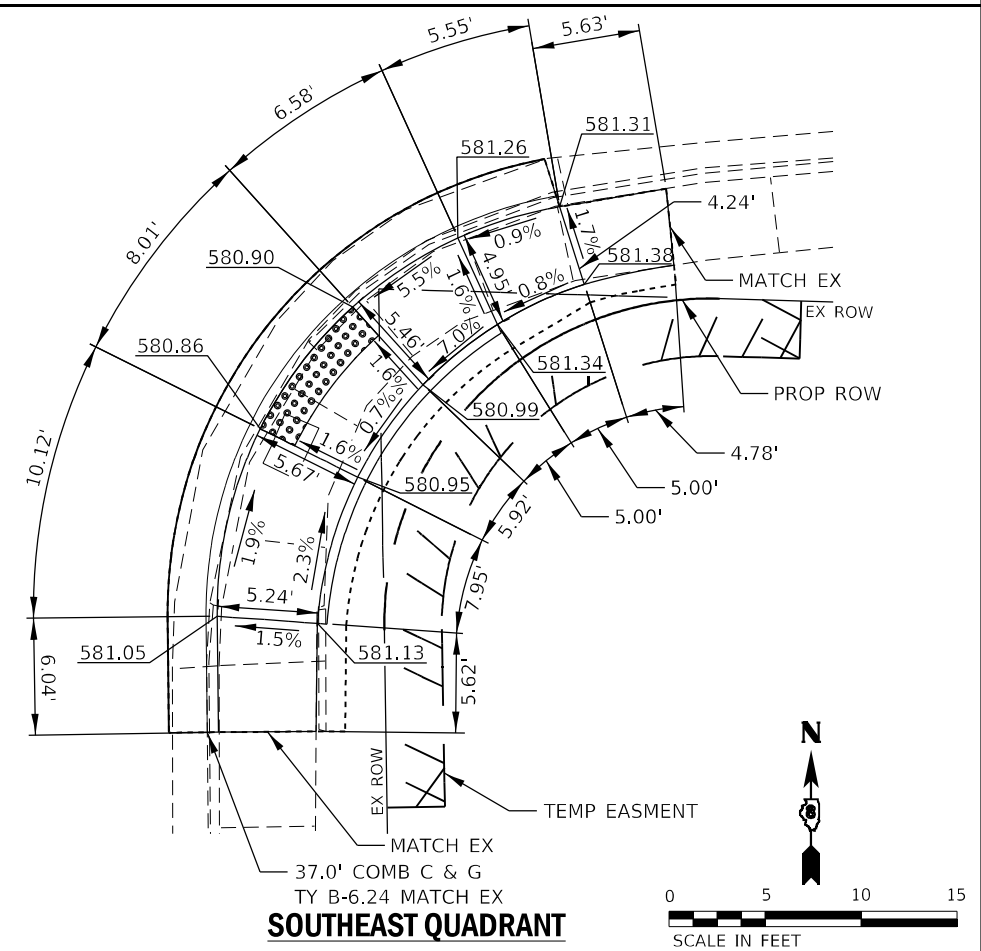


LEGEND

- DETECTABLE WARNINGS
- MEDIAN REMOVAL
- SIDEWALK REMOVAL
- PAVEMENT REMOVAL/DRIVEWAY PAVEMENT REMOVAL
- CONC CURB & GUTTER REMOVAL
- CONSTRUCTION LIMITS



NORTHEAST QUADRANT



SOUTHEAST QUADRANT

MODEL: D:\efk\11_159 ADA 0376174100\Design\Project\11_159 ADA 0376174100\11_159 ADA 0376174100.dgn
 FILE NAME: 201104105 11_159 ADA 0376174100\Design\Project\11_159 ADA 0376174100.dgn (10).dgn

EFK Moen
Civil Engineering Design

USER NAME = sfurrow	DESIGNED - SJF/MYS/JRD	REVISED -
PLOT SCALE = 40,0000' / in.	DRAWN - MSK	REVISED -
PLOT DATE = 6/29/2022	CHECKED - SLD	REVISED -
	DATE - 6/29/2022	REVISED -

**STATE OF ILLINOIS
DEPARTMENT OF TRANSPORTATION**

**ADA CURB RAMP DETAIL
IL ROUTE 159 - PERRY ST**

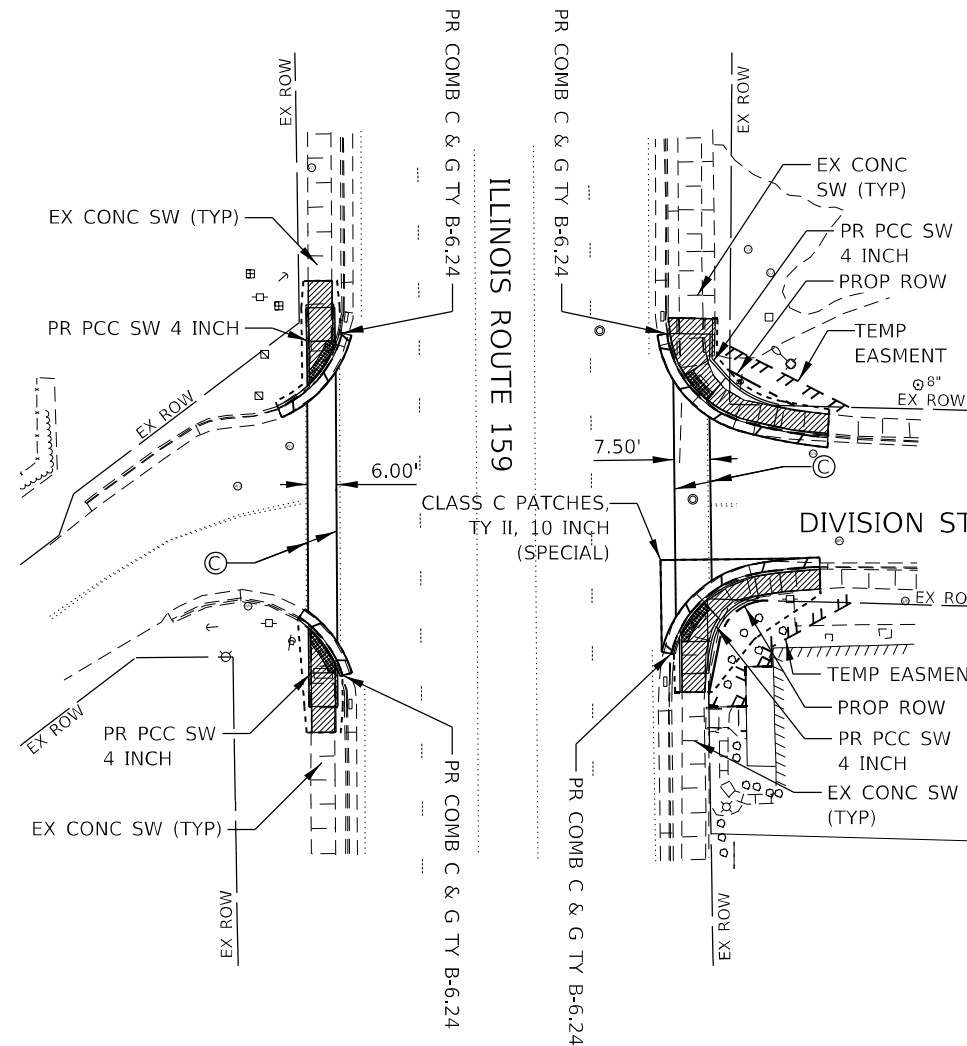
SCALE: SHEET 10 OF 17 SHEETS STA. TO STA.

F.A.P. RTE.	SECTION	COUNTY	TOTAL SHEETS	SHEET NO.
	(122,122-1,30)RS-4	MADISON	328	149
ILLINOIS FED. AID PROJECT			CONTRACT NO. 76M87	

*FAP 600/FAU 8887

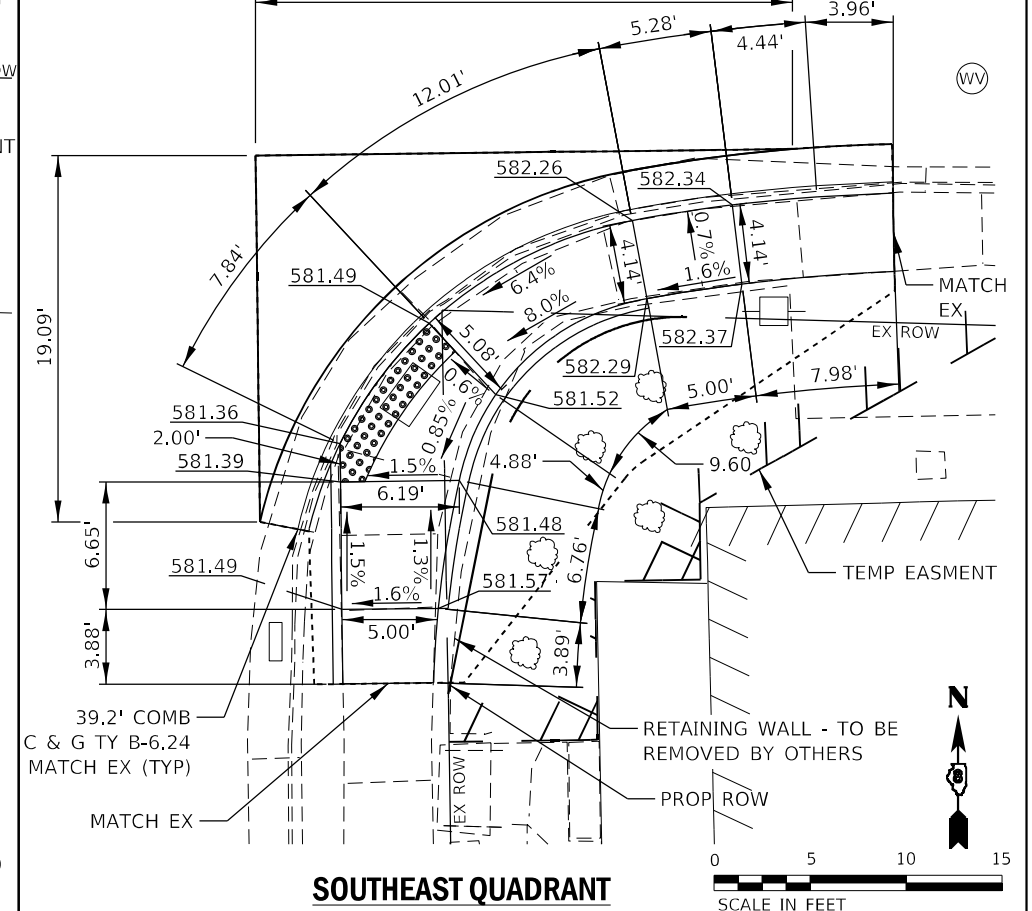
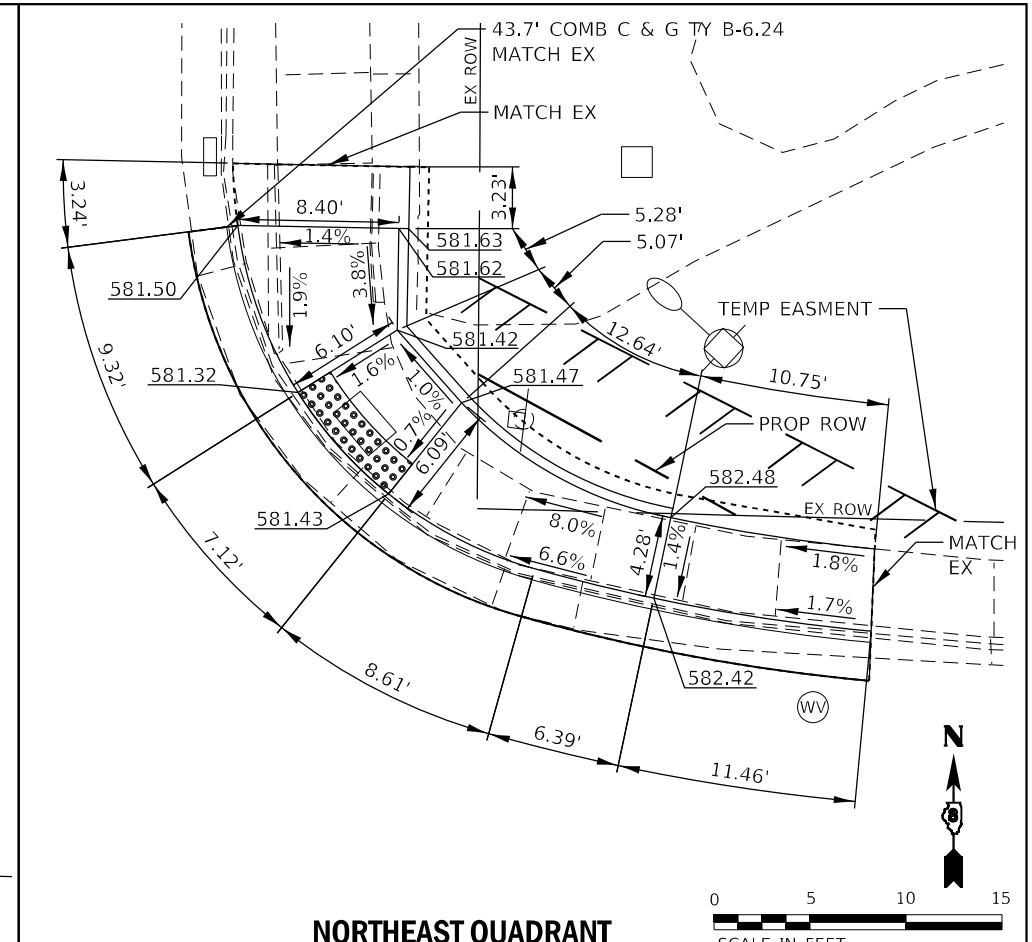
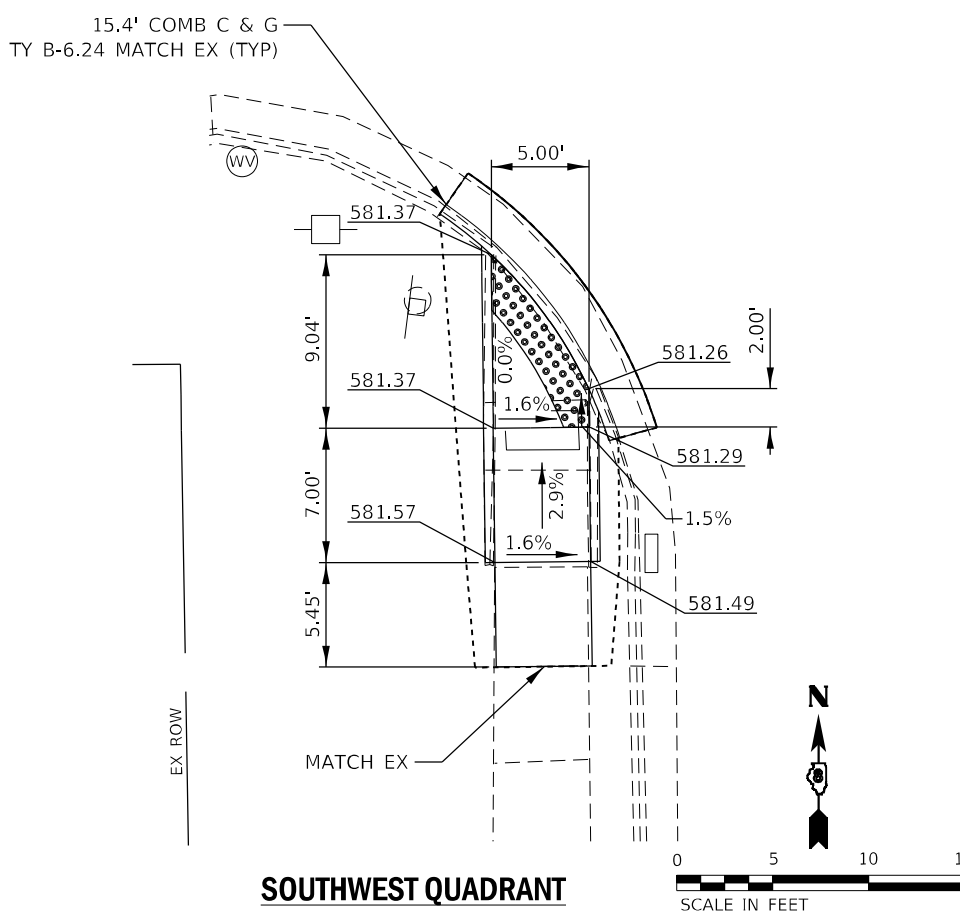
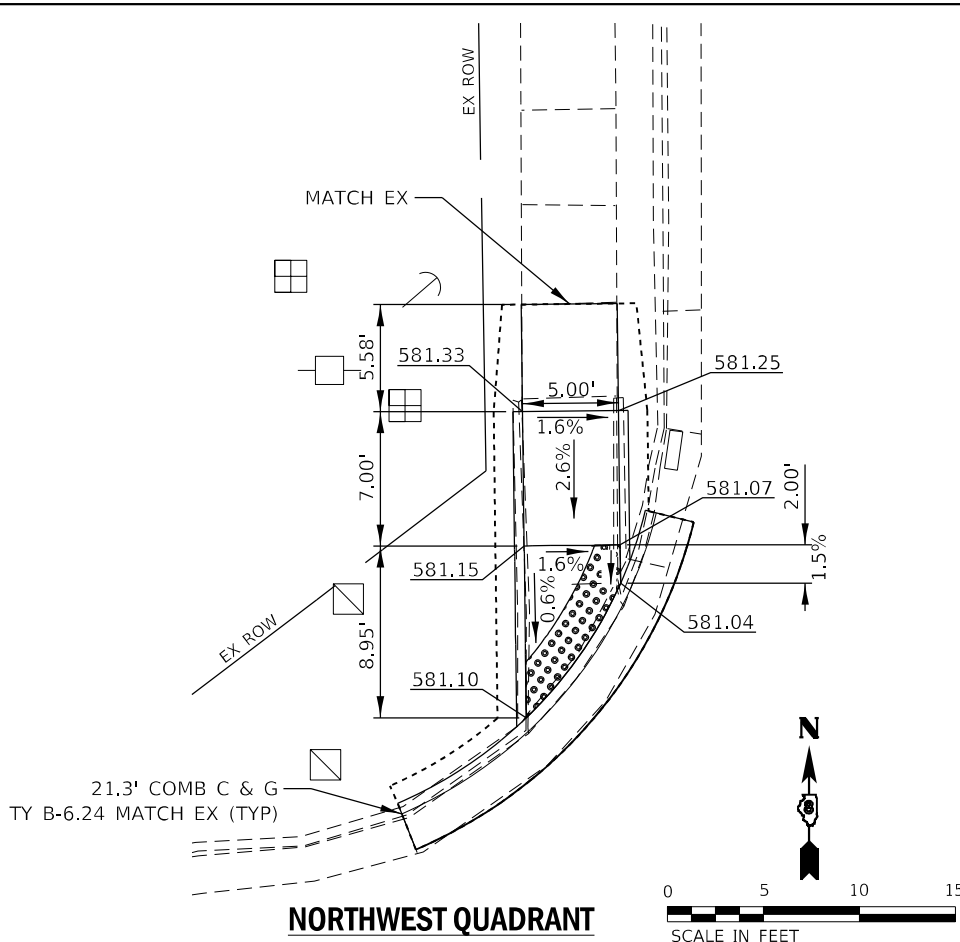
PAVEMENT MARKING LEGEND

- (A) - 6" PREFORMED PLASTIC PAVEMENT MARKING, TYPE D, WHITE
- (B) - 8" PREFORMED PLASTIC PAVEMENT MARKING, TYPE D, WHITE
- (C) - 12" PREFORMED PLASTIC PAVEMENT MARKING, TYPE D, WHITE
- (D) - 24" PREFORMED PLASTIC PAVEMENT MARKING, TYPE D, WHITE



LEGEND

- DETECTABLE WARNINGS
- MEDIAN REMOVAL
- SIDEWALK REMOVAL
- PAVEMENT REMOVAL/DRIVEWAY PAVEMENT REMOVAL
- CONC CURB & GUTTER REMOVAL
- CONSTRUCTION LIMITS



MODEL: D:\efk\11_159_ADA_0876174\DC\Design\Project\1150\0876174\1150.dwg
FILE NAME: 2117041.05 11_159_ADA_0876174\DC\Design\Project\1150\0876174\1150.dwg (11).dgn

EFK Moen
Civil Engineering Design

USER NAME = sfurrow	DESIGNED - SJF/MYS/JRD	REVISED -
PLOT SCALE = 40,0000 */ in.	DRAWN - MSK	REVISED -
PLOT DATE = 6/29/2022	CHECKED - SLD	REVISED -
	DATE - 6/29/2022	REVISED -

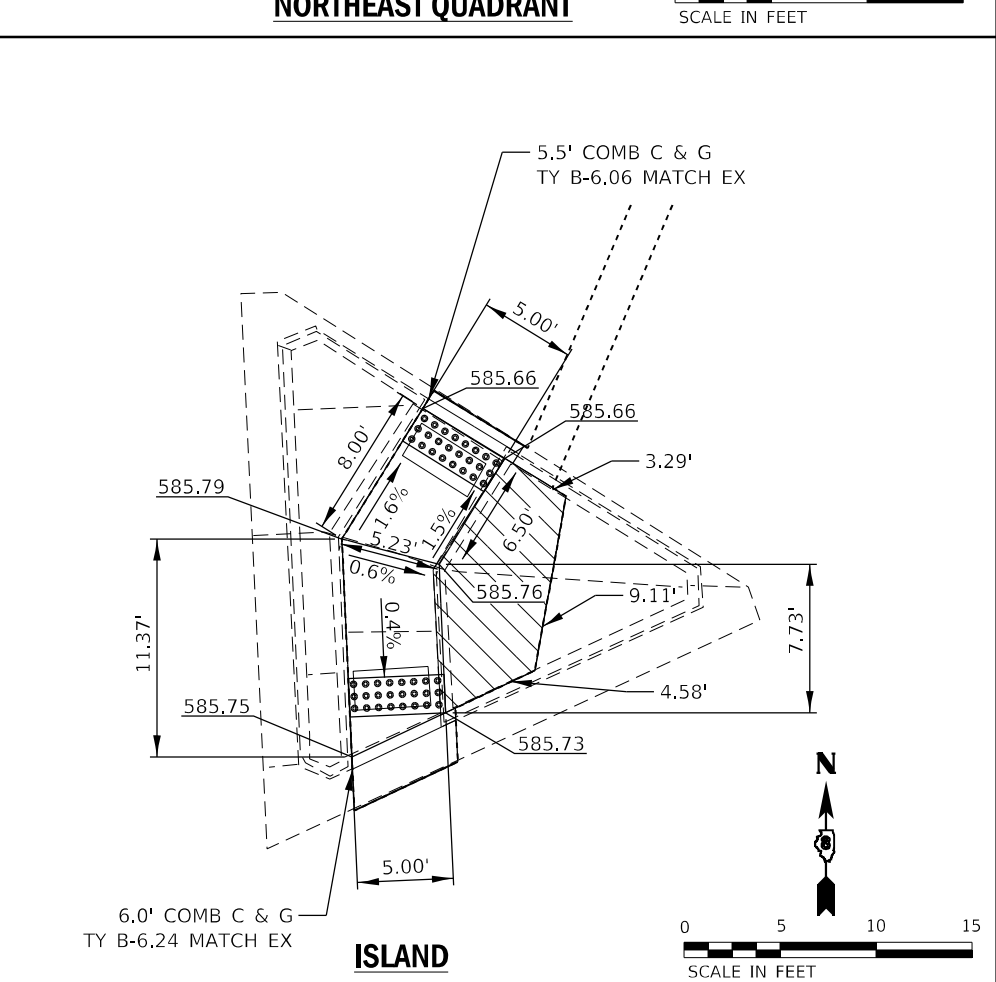
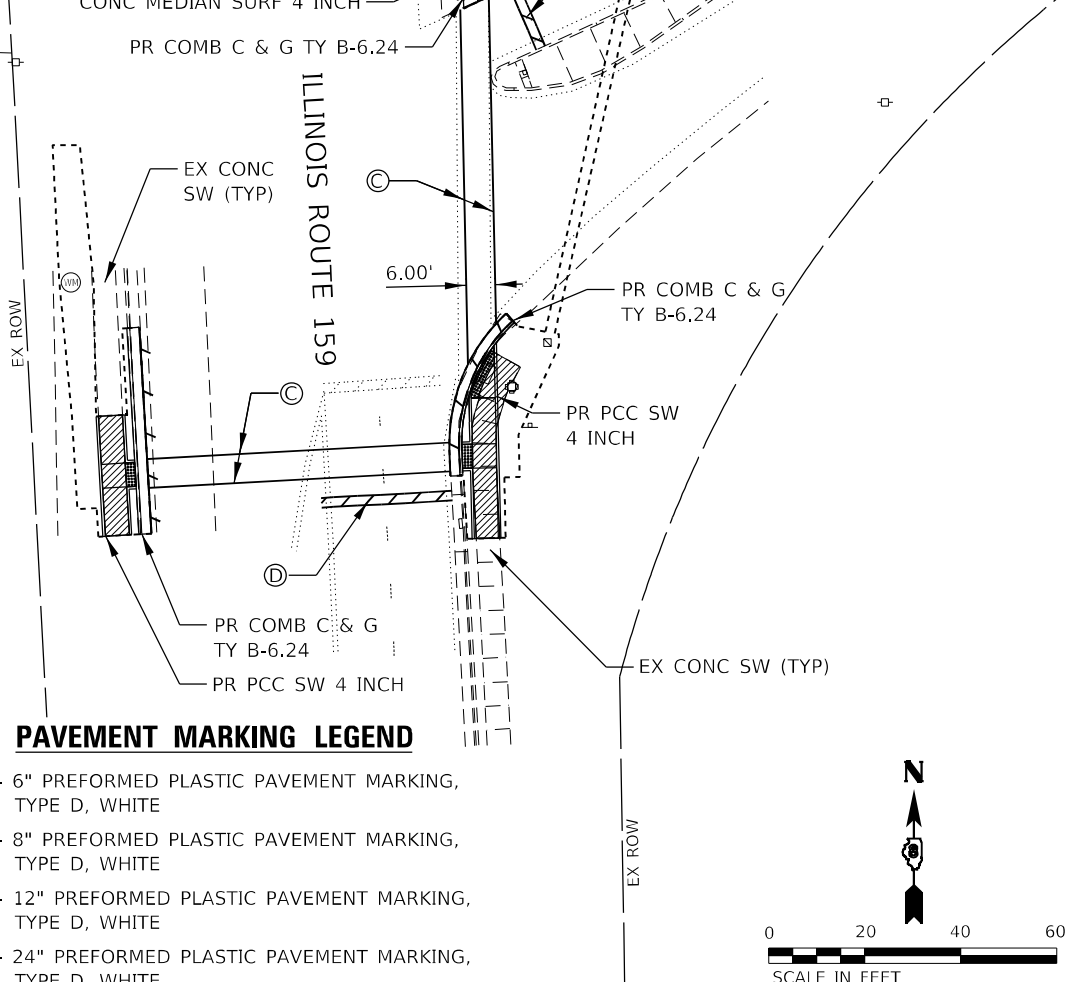
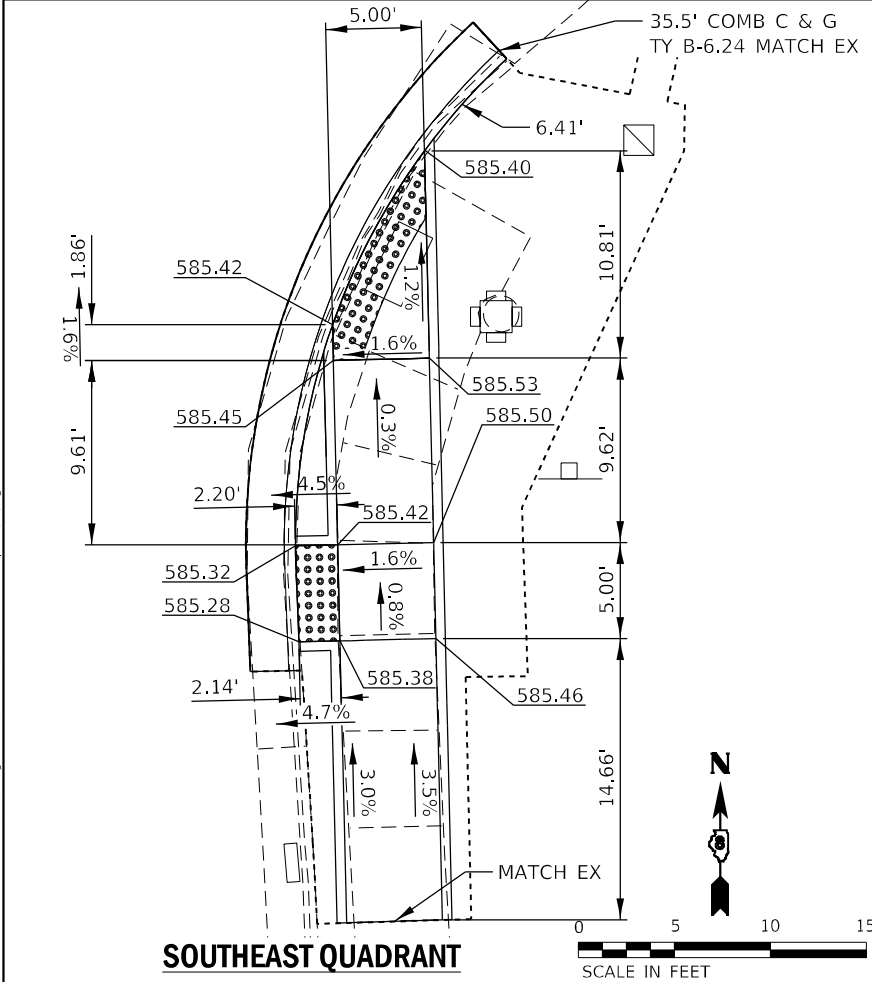
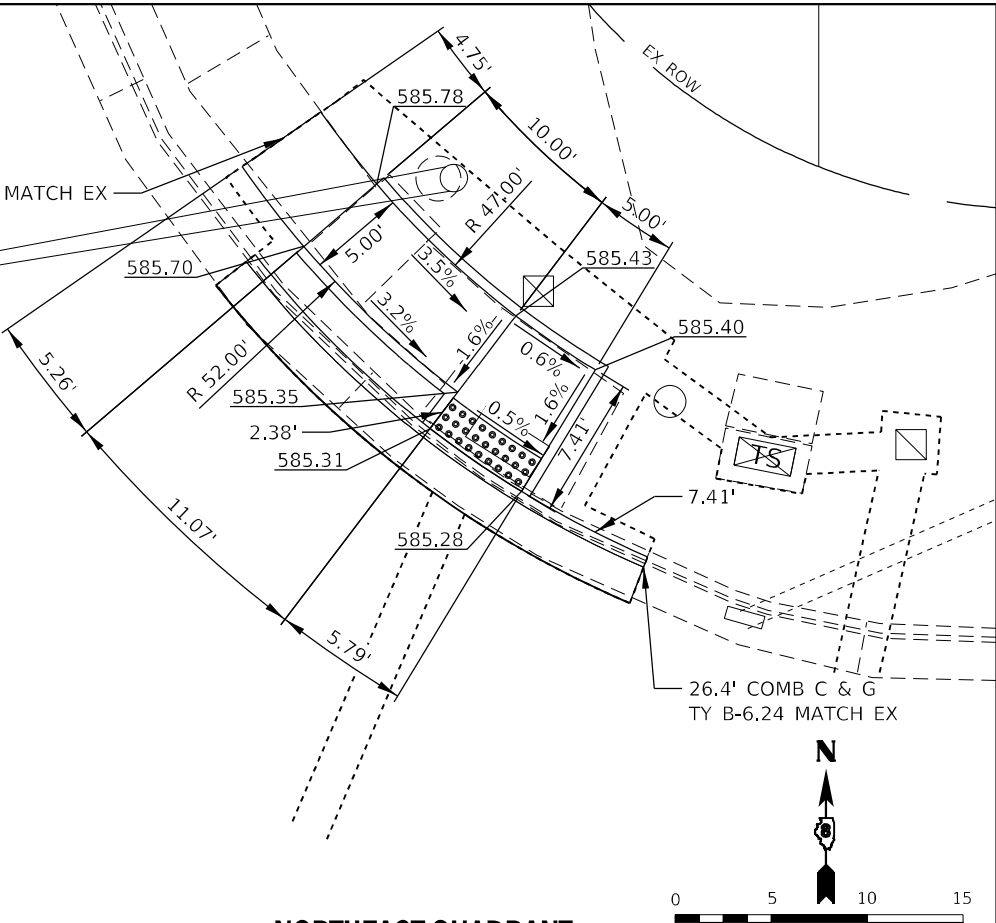
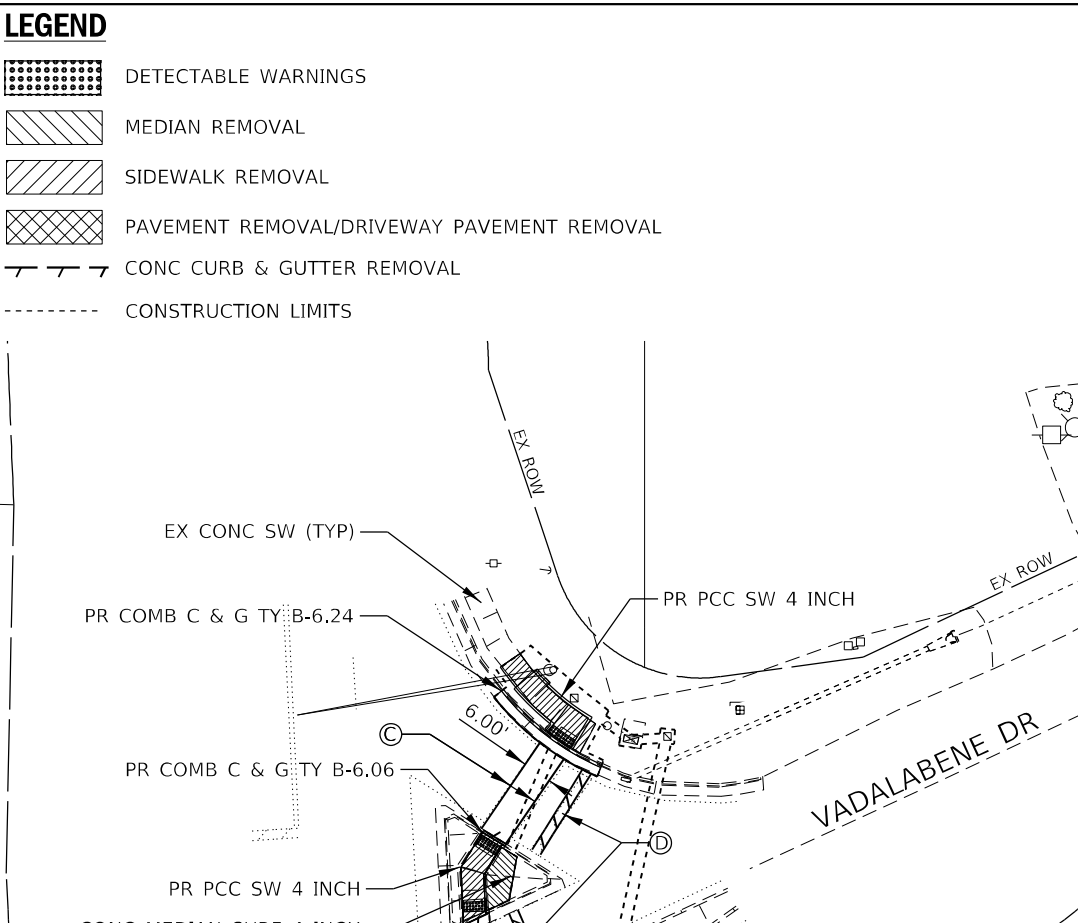
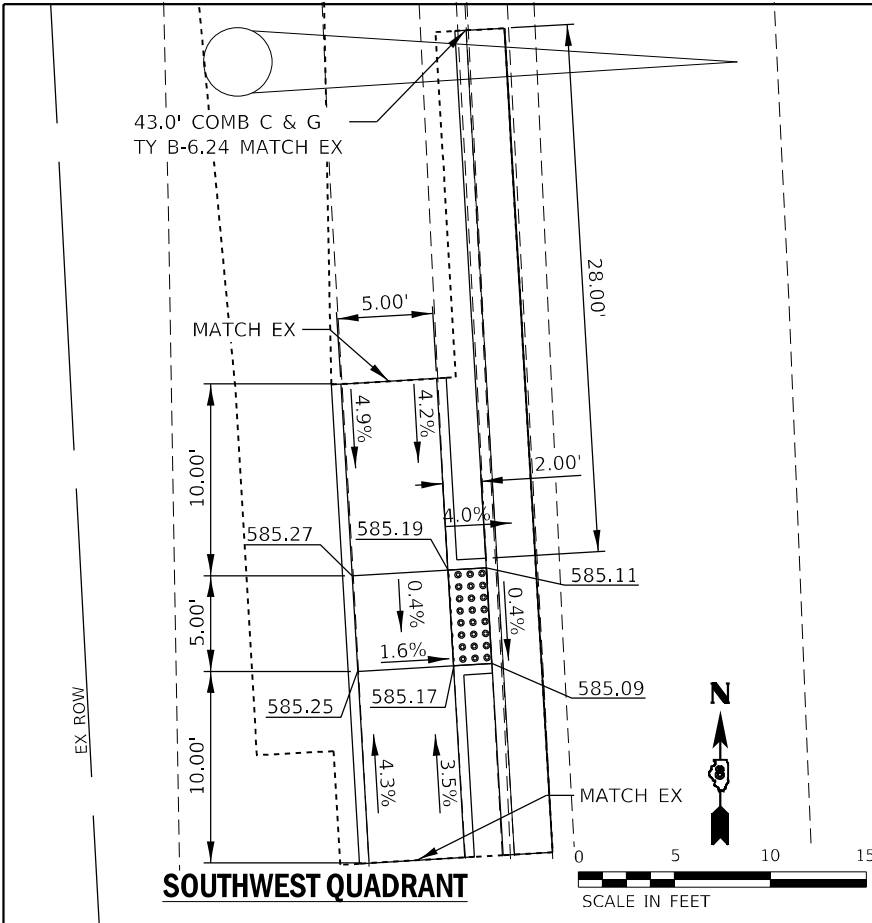
**STATE OF ILLINOIS
DEPARTMENT OF TRANSPORTATION**

**ADA CURB RAMP DETAIL
IL ROUTE 159 - DIVISION ST**

SCALE: SHEET 11 OF 17 SHEETS STA. TO STA.

F.A.P. RTE.	SECTION	COUNTY	TOTAL SHEETS	SHEET NO.
	(122,122-1,30)RS-4	MADISON	328	150
CONTRACT NO. 76M87			ILLINOIS FED. AID PROJECT	

*FAP 600/FAU 8887



MODEL: Defaul
FILE NAME: Z:\1704.05 IL_159 ADA 0376174\DC\Design\Pre\Illinois\11511_0076187474rc.dwg (12).dgn

EFK•Moen
Civil Engineering Design

USER NAME = sfurrow

DESIGNED - MYS/ZJB/KHEO

DRAWN - MSK

CHECKED - SLD

DATE - 6/29/2022

REVISIONS:

REVISED -	
REVISED -	
REVISED -	
REVISED -	

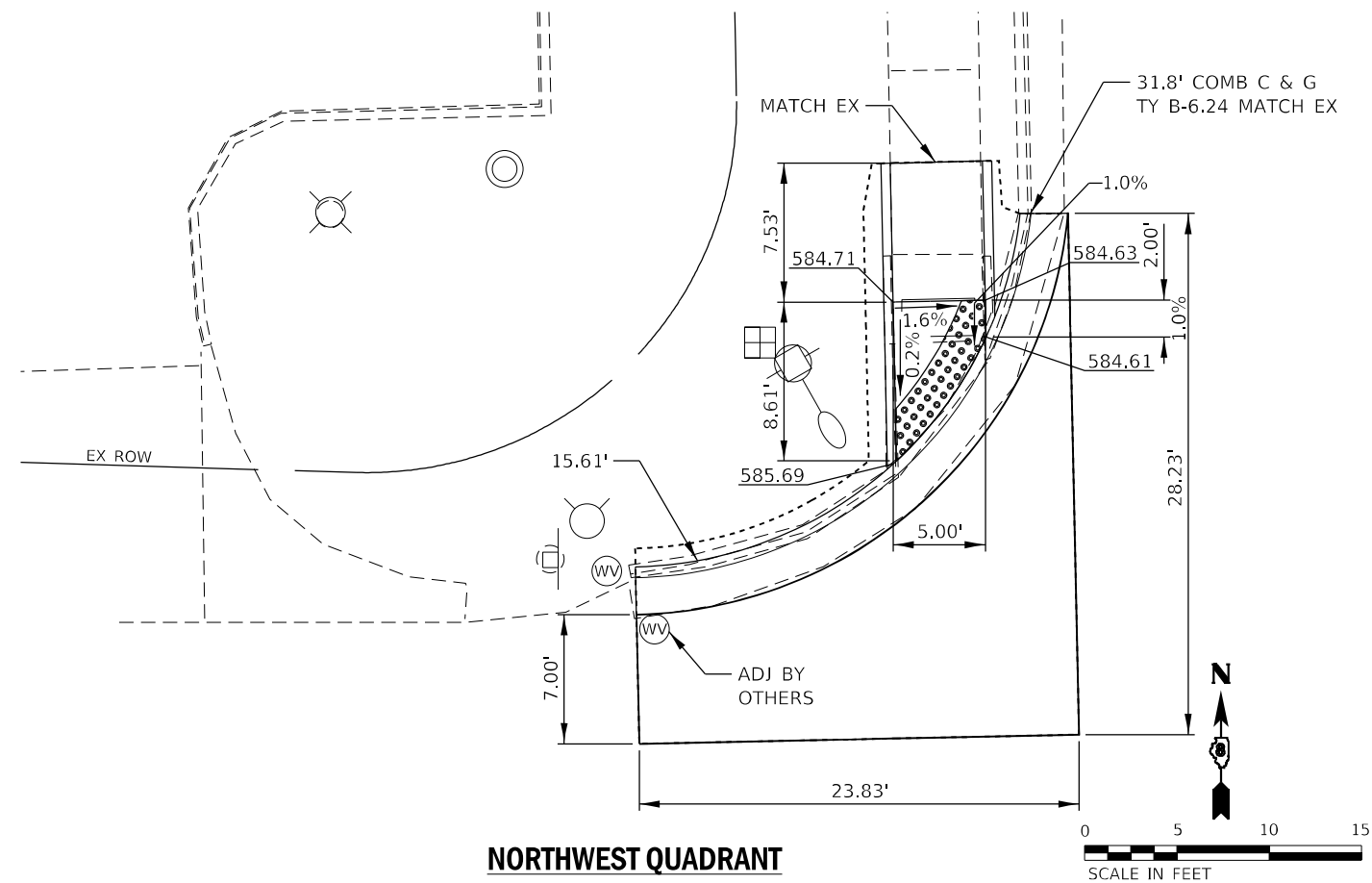
STATE OF ILLINOIS
DEPARTMENT OF TRANSPORTATION

ADA CURB RAMP DETAIL
IL ROUTE 159 - VADALABENE DR

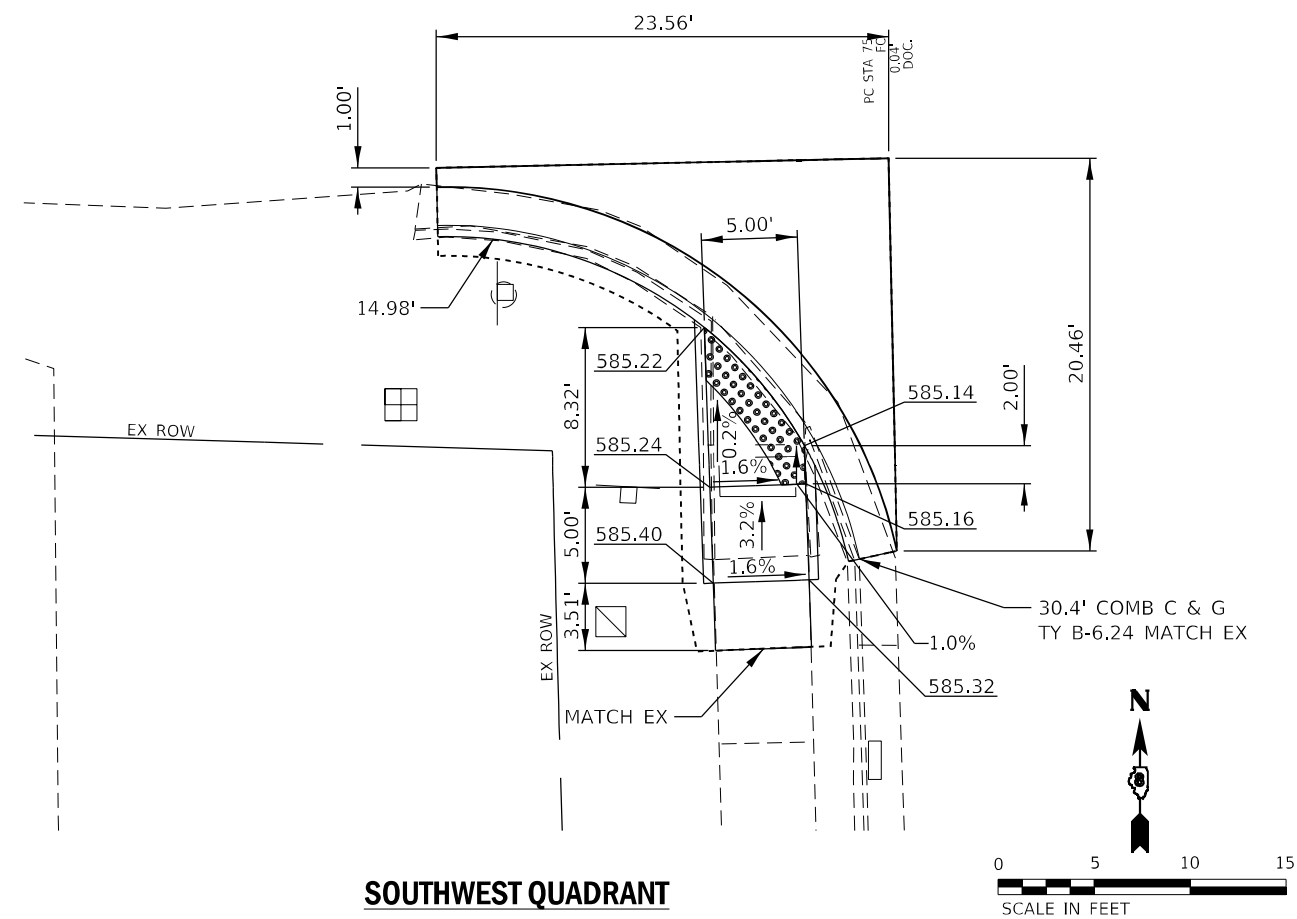
SCALE: SHEET 12 OF 17 SHEETS STA. TO STA.

F.A.P. RTE.	SECTION	COUNTY	TOTAL SHEETS	SHEET NO.
-	(122,122-1,30)RS-4	MADISON	328	151
ILLINOIS FED. AID PROJECT			CONTRACT NO. 76M87	

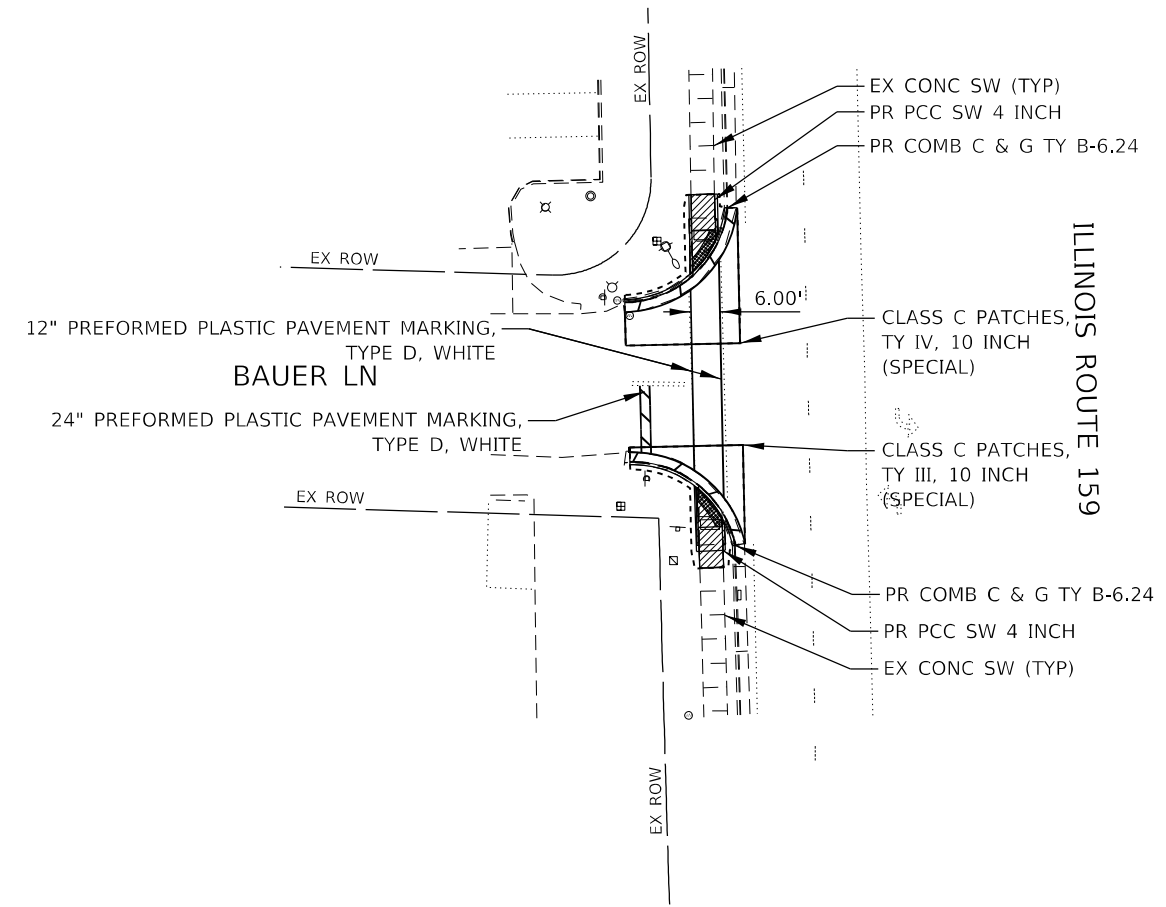
*FAP 600/FAU 8887



NORTHWEST QUADRANT



SOUTHWEST QUADRANT



ILLINOIS ROUTE 159

12" PREFORMED PLASTIC PAVEMENT MARKING, TYPE D, WHITE
BAUER LN
24" PREFORMED PLASTIC PAVEMENT MARKING, TYPE D, WHITE

LEGEND

- DETECTABLE WARNINGS
- MEDIAN REMOVAL
- SIDEWALK REMOVAL
- PAVEMENT REMOVAL/DRIVEWAY PAVEMENT REMOVAL
- CONC CURB & GUTTER REMOVAL
- CONSTRUCTION LIMITS

MODEL: D:\efk\11_159_ADA_D0376174\DCN\Design\Project\1152_0376174\1152_0376174.dgn
FILE NAME: 2117041_05_11_159_ADA_D0376174\DCN\Design\Project\1152_0376174\1152_0376174.dgn (13).dgn

EFK Moen
Civil Engineering Design

USER NAME = sfurrow	DESIGNED - SJF/MYS/JRD	REVISED -
PLOT SCALE = 40,0000 * / in.	DRAWN - MSK	REVISED -
PLOT DATE = 6/29/2022	CHECKED - SLD	REVISED -
	DATE - 6/29/2022	REVISED -

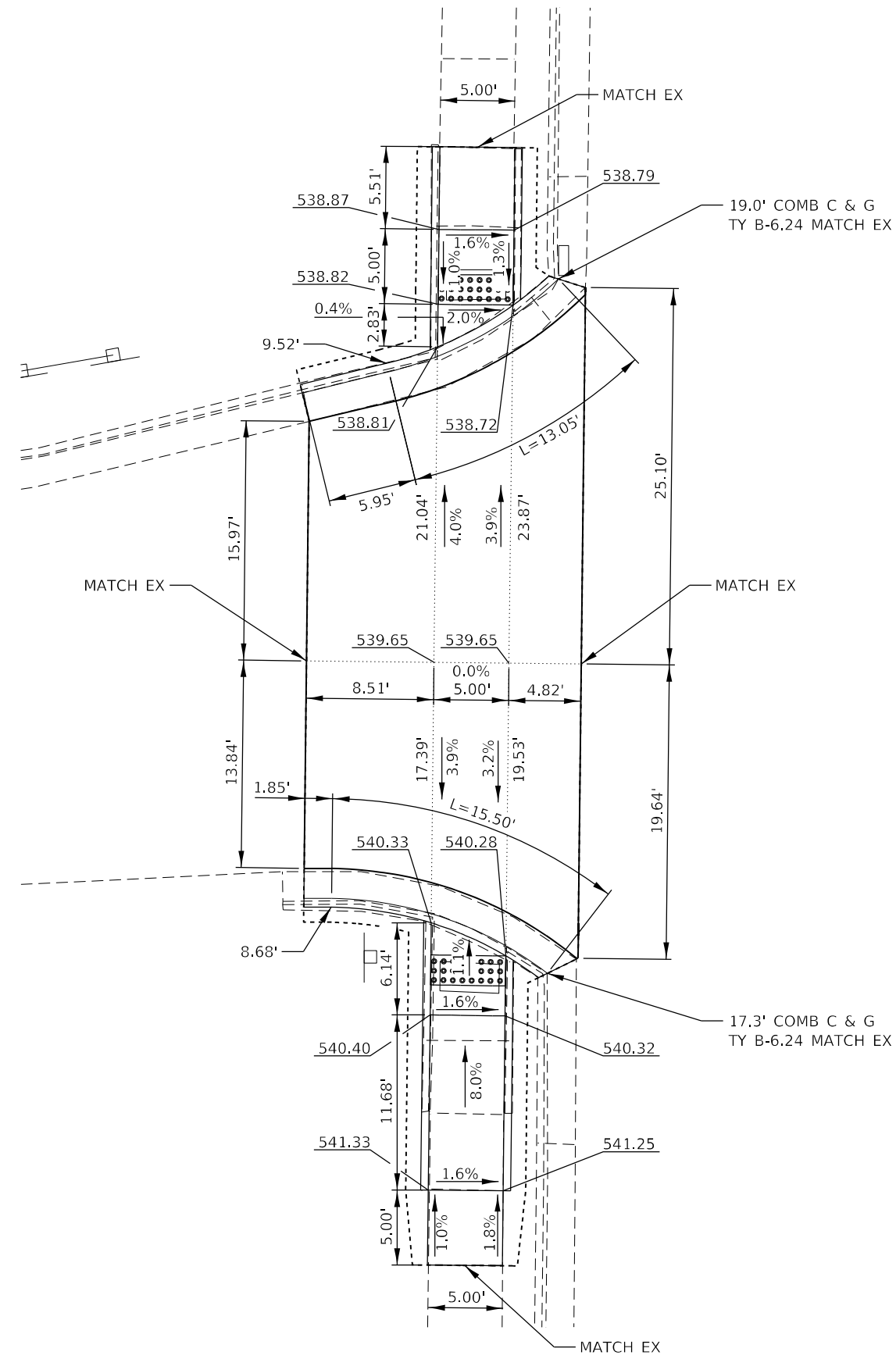
**STATE OF ILLINOIS
DEPARTMENT OF TRANSPORTATION**

**ADA CURB RAMP DETAIL
IL ROUTE 159 - BAUER LN**

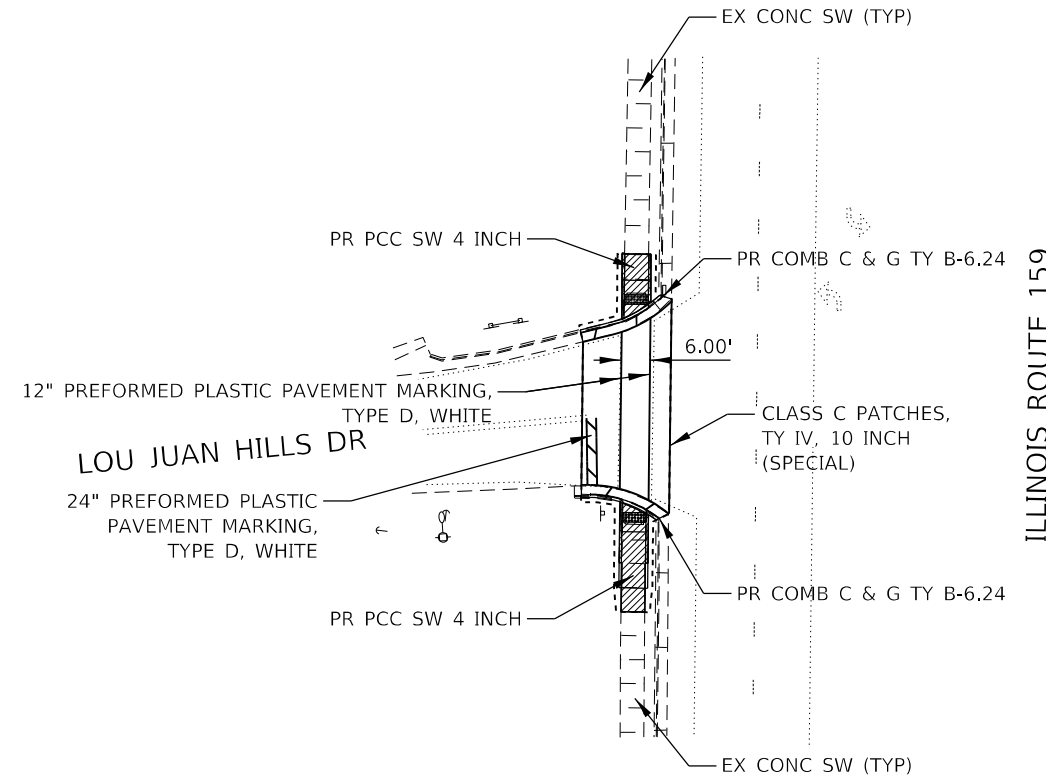
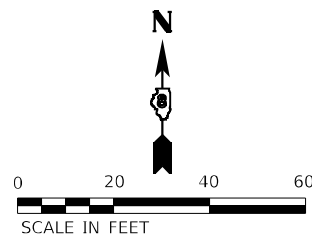
SCALE: SHEET 13 OF 17 SHEETS STA. TO STA.

F.A.P. RTE.	SECTION	COUNTY	TOTAL SHEETS	SHEET NO.
*	(122,122-1,30)RS-4	MADISON	328	152
			CONTRACT NO. 76M87	
		ILLINOIS	FED. AID PROJECT	


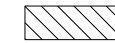


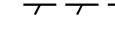

*FAP 600/FAU 8887

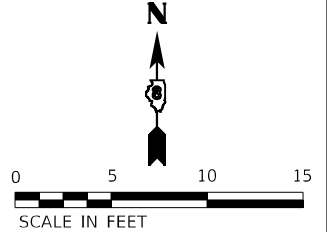


WEST QUADRANT



LEGEND

-  DETECTABLE WARNINGS
-  MEDIAN REMOVAL
-  SIDEWALK REMOVAL
-  PAVEMENT REMOVAL/DRIVEWAY PAVEMENT REMOVAL
-  CONC CURB & GUTTER REMOVAL
-  CONSTRUCTION LIMITS



MODEL: P:\efk\h...
 FILE NAME: 201704105 IL_159 ADA 08761740DCN\Design\Project\159 ADA 08761740DCN\159 ADA 08761740DCN.dgn



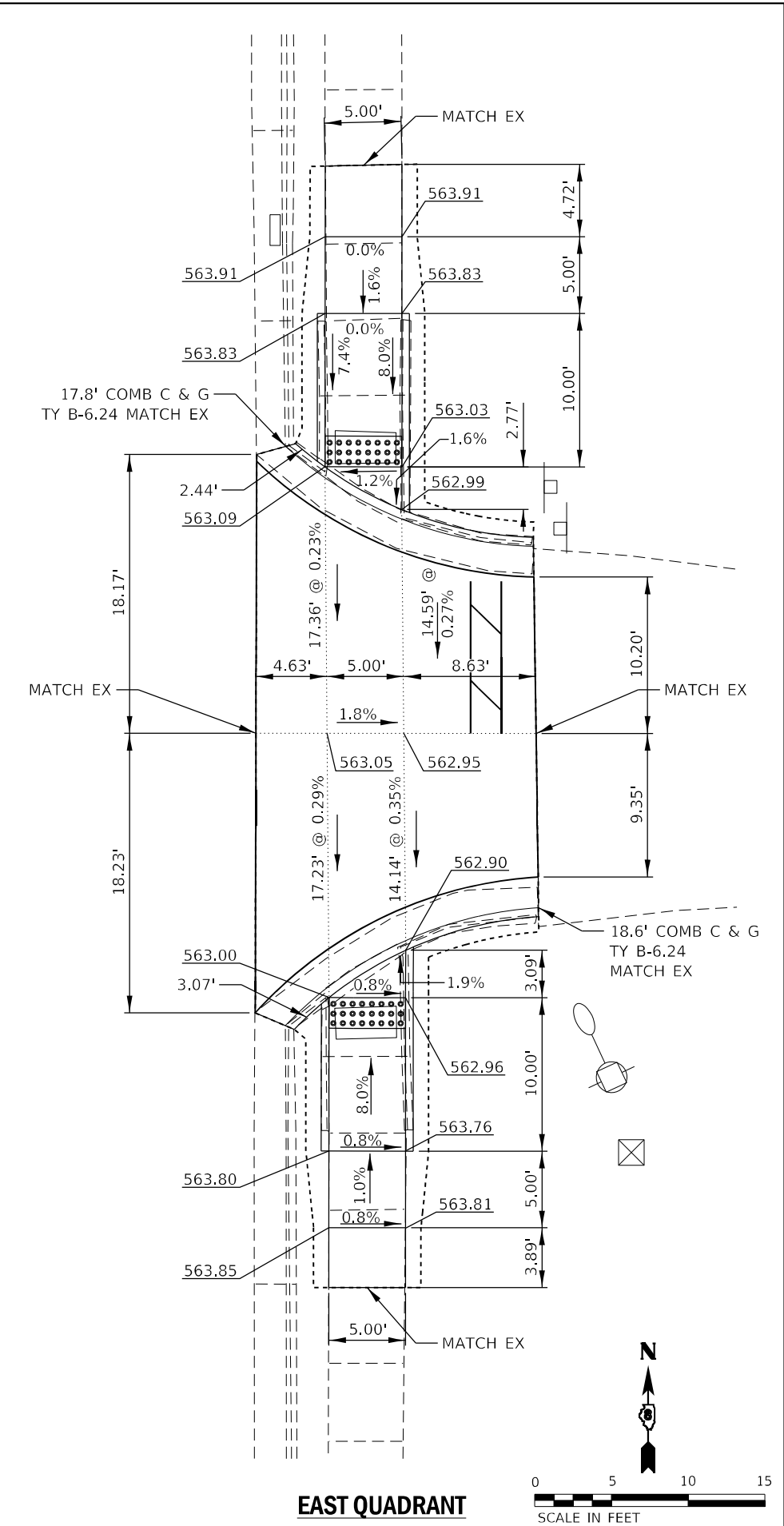
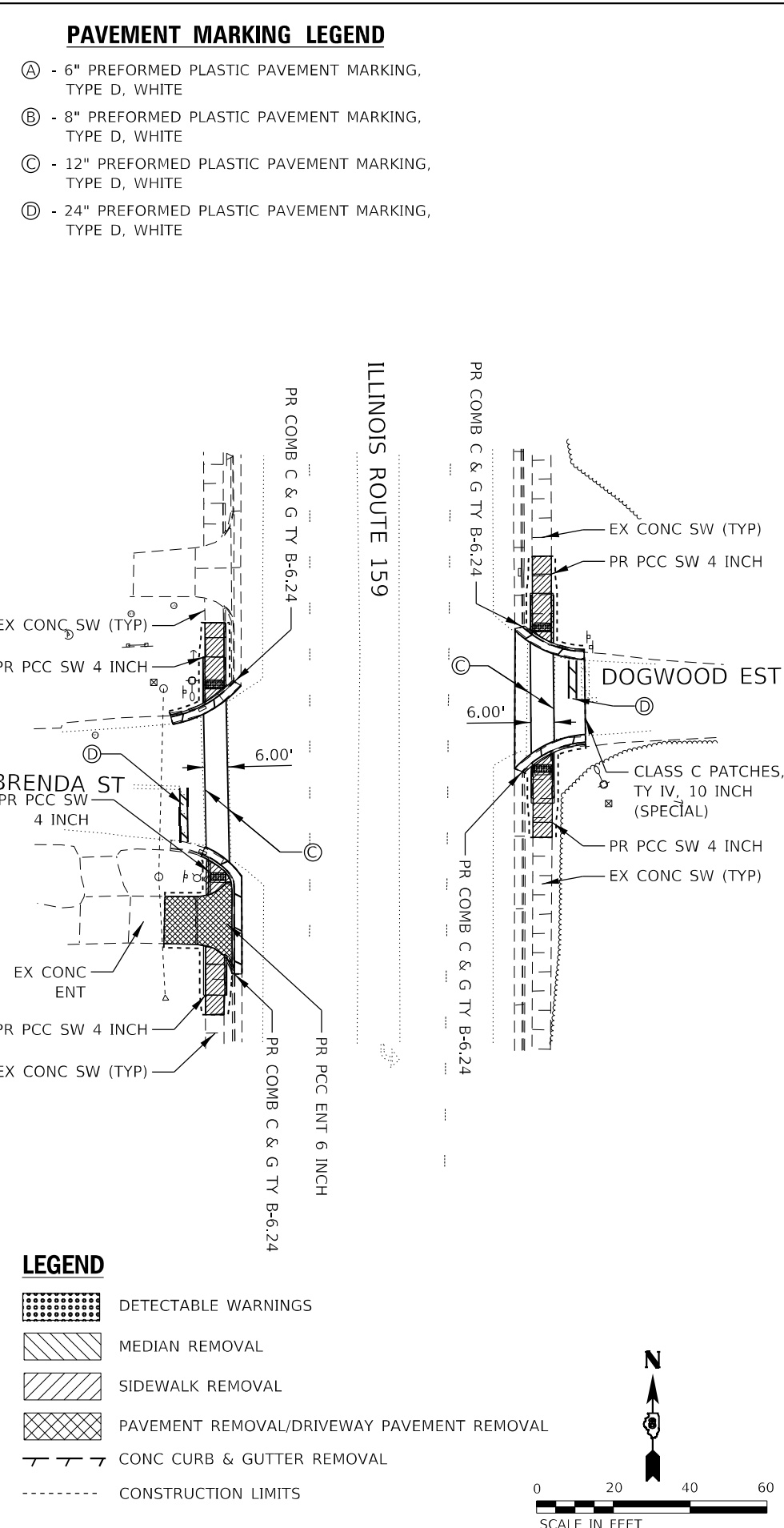
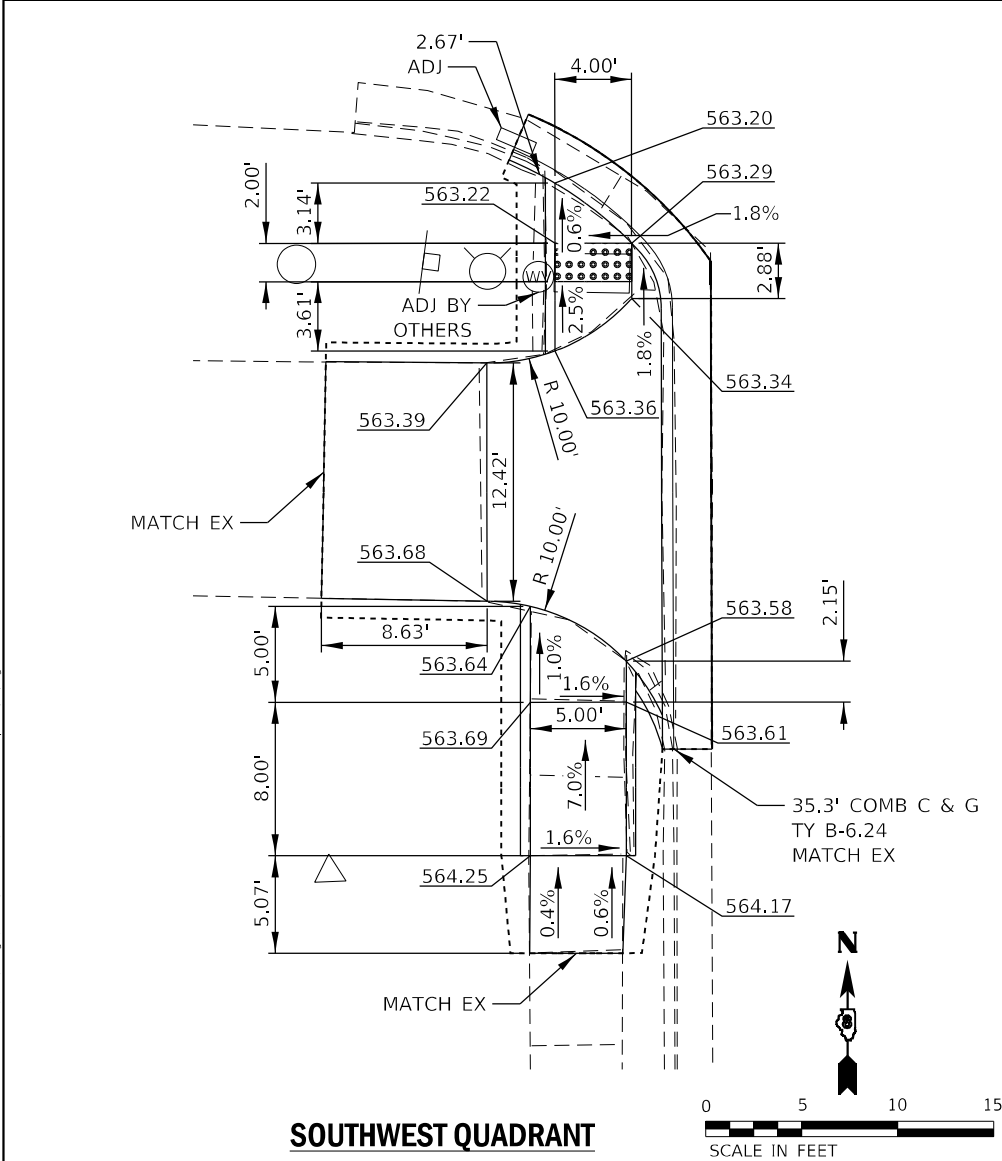
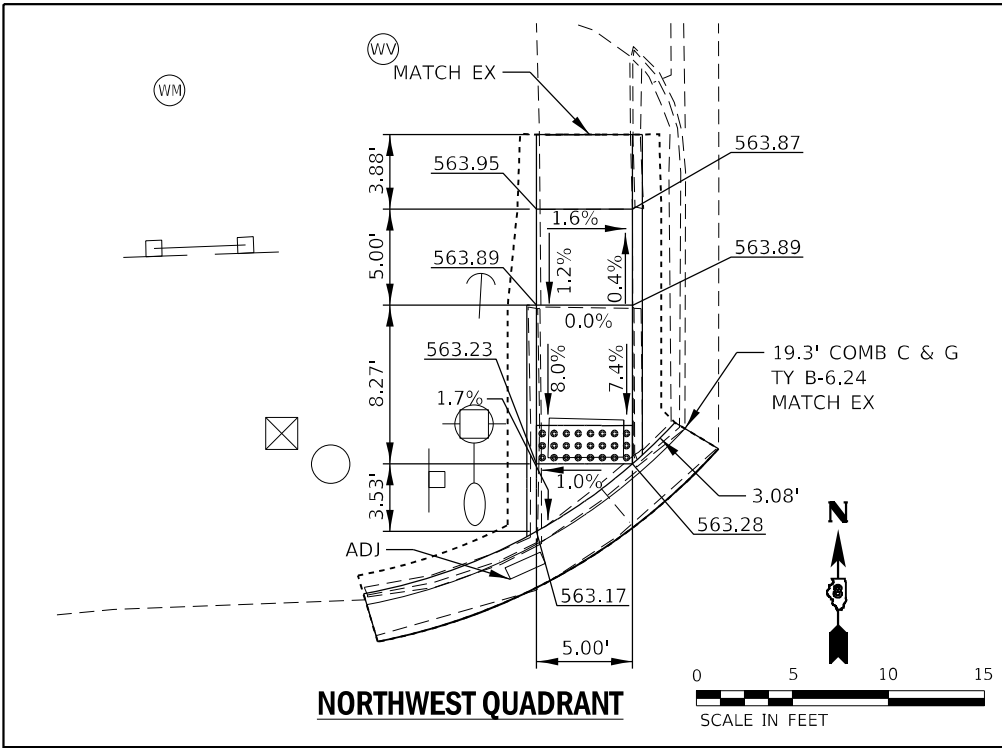
USER NAME = sfurrow	DESIGNED - SJF/MYS/JRD	REVISED -
PLOT SCALE = 40,0000 */ in.	DRAWN - MSK	REVISED -
PLOT DATE = 6/29/2022	CHECKED - SLD	REVISED -
	DATE - 6/29/2022	REVISED -

**STATE OF ILLINOIS
DEPARTMENT OF TRANSPORTATION**

**ADA CURB RAMP DETAIL
IL ROUTE 159 - LOU JUAN HILLS DR**

SCALE: SHEET 14 OF 17 SHEETS STA. TO STA.

F.A.P. RTE.	SECTION	COUNTY	TOTAL SHEETS	SHEET NO.
*	(122,122-1,30)RS-4	MADISON	328	153
CONTRACT NO. 76M87				
ILLINOIS		FED. AID PROJECT		



MODEL: D:\efk\11_159_ADA_D0376174\DCN\Design\Project\1154\0376174\8874\c.dwg (15).dgn
 FILE NAME: 201704105 IL_159_ADA_D0376174\DCN\Design\Project\1154\0376174\8874\c.dwg (15).dgn

EFK Moen
 Civil Engineering Design

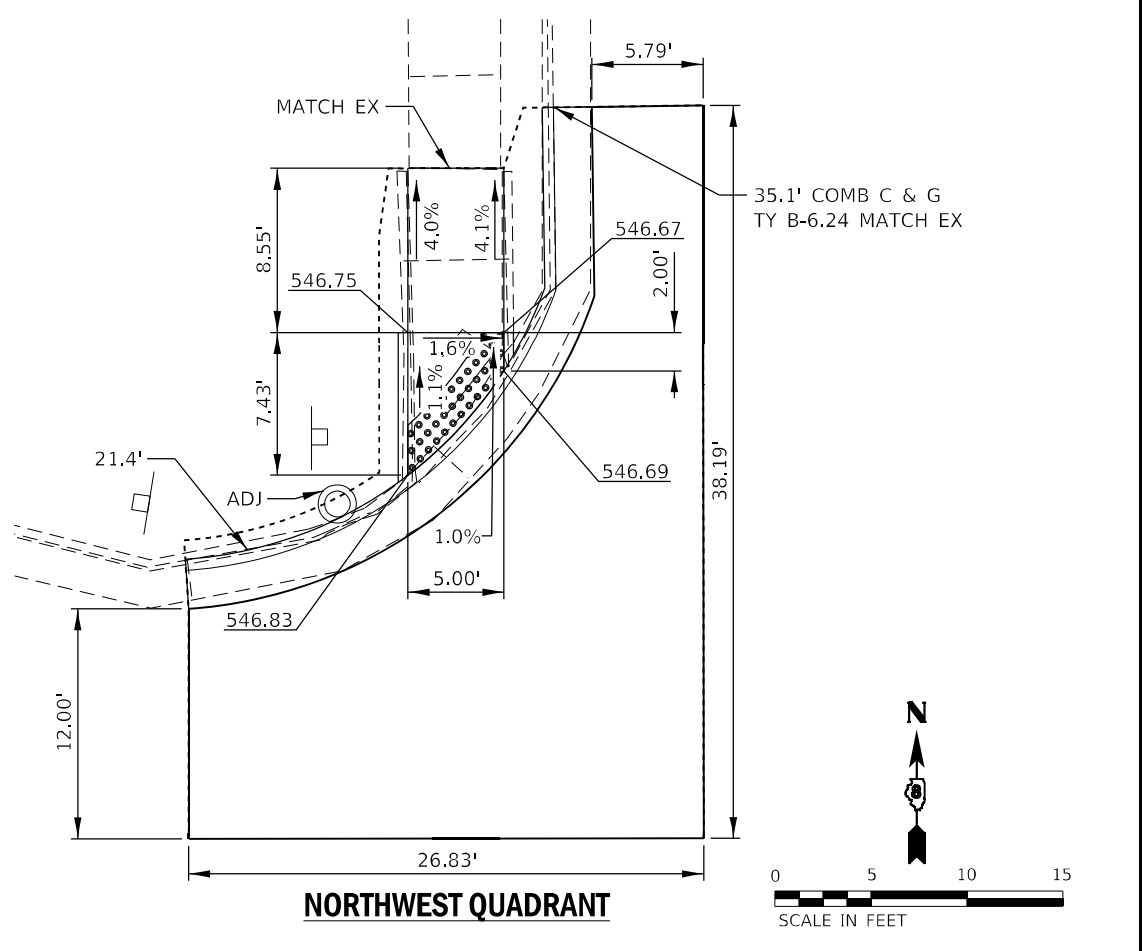
USER NAME = sfurrow	DESIGNED - SJF/MYS/JRD	REVISED -
PLOT SCALE = 40,0000' / in.	DRAWN - MSK	REVISED -
PLOT DATE = 6/29/2022	CHECKED - SLD	REVISED -
	DATE - 6/29/2022	REVISED -

STATE OF ILLINOIS
DEPARTMENT OF TRANSPORTATION

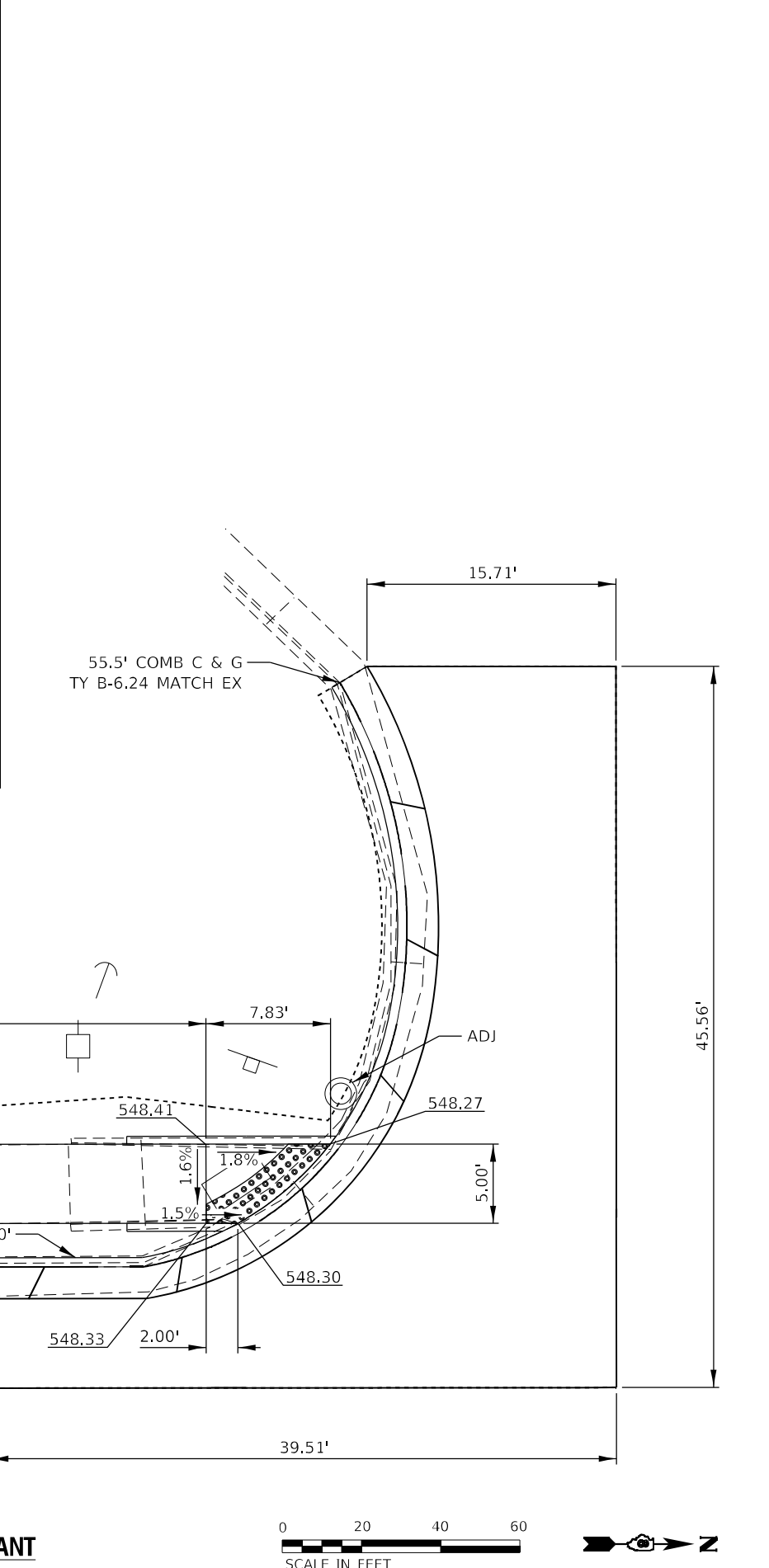
ADA CURB RAMP DETAIL
IL ROUTE 159 - BRENDA ST / DOGWOOD EST

SCALE: SHEET 15 OF 17 SHEETS STA. TO STA.

F.A.P. RTE.	SECTION	COUNTY	TOTAL SHEETS	SHEET NO.
*	(122,122-1,30)RS-4	MADISON	328	154
			CONTRACT NO. 76M87	
			ILLINOIS FED. AID PROJECT	

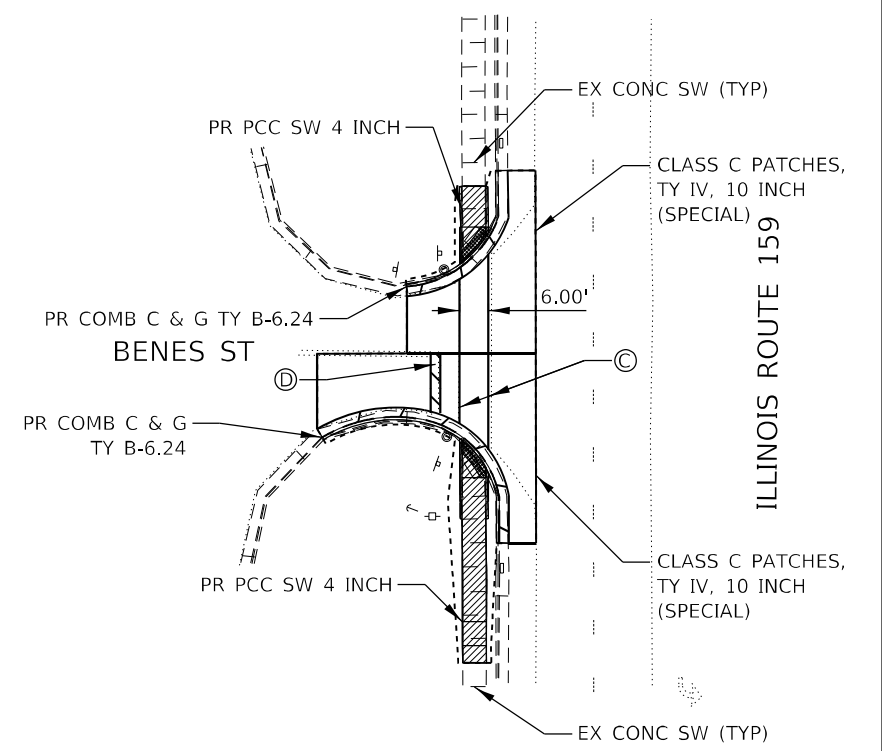


NORTHWEST QUADRANT



SOUTHWEST QUADRANT

- PAVEMENT MARKING LEGEND**
- Ⓐ - 6" PREFORMED PLASTIC PAVEMENT MARKING, TYPE D, WHITE
 - Ⓑ - 8" PREFORMED PLASTIC PAVEMENT MARKING, TYPE D, WHITE
 - Ⓒ - 12" PREFORMED PLASTIC PAVEMENT MARKING, TYPE D, WHITE
 - Ⓓ - 24" PREFORMED PLASTIC PAVEMENT MARKING, TYPE D, WHITE



ILLINOIS ROUTE 159

LEGEND

- DETECTABLE WARNINGS
- MEDIAN REMOVAL
- SIDEWALK REMOVAL
- PAVEMENT REMOVAL/DRIVEWAY PAVEMENT REMOVAL
- CONC CURB & GUTTER REMOVAL
- CONSTRUCTION LIMITS

N
0 5 10 15
SCALE IN FEET

MODEL: D:\efk\11_159_ADA_D0376174\DCN\Design\Prin\1155_05_07_18\74hc.dwg (16.dwg)
FILE NAME: 201704105 11_159_ADA_D0376174\DCN\Design\Prin\1155_05_07_18\74hc.dwg (16.dwg)

EFK Moen
Civil Engineering Design

USER NAME = sfurrow	DESIGNED - SJF/MYS/JRD	REVISED -
PLOT SCALE = 40,0000 */ in.	DRAWN - MSK	REVISED -
PLOT DATE = 6/29/2022	CHECKED - SLD	REVISED -
	DATE - 6/29/2022	REVISED -

**STATE OF ILLINOIS
DEPARTMENT OF TRANSPORTATION**

**ADA CURB RAMP DETAIL
IL ROUTE 159 - BENES ST**

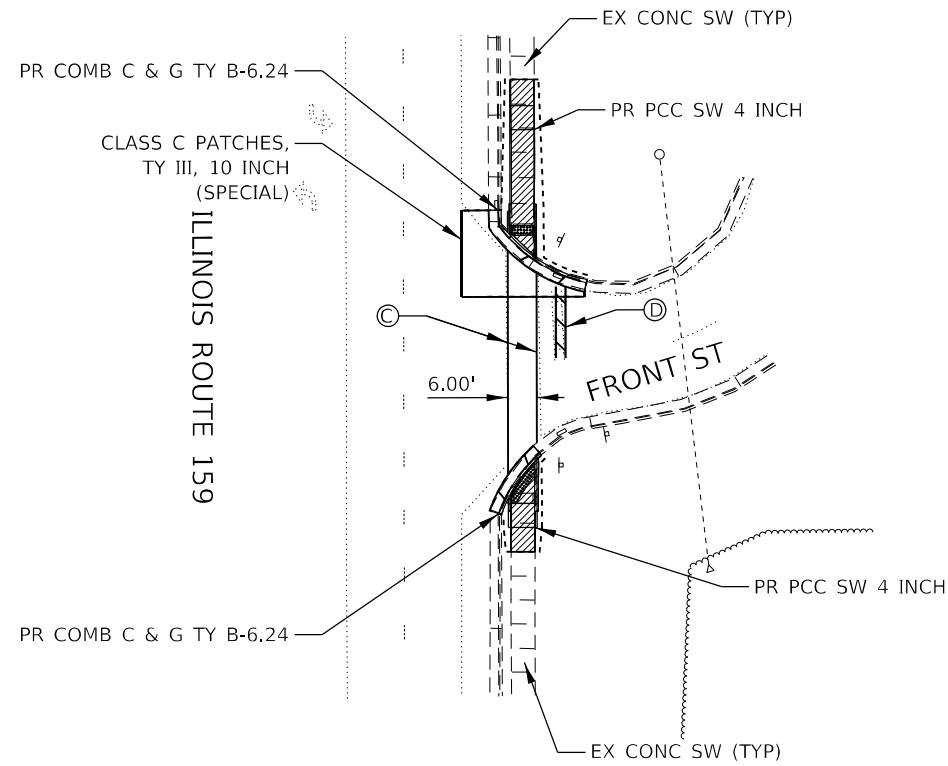
SCALE: SHEET 16 OF 17 SHEETS STA. TO STA.

F.A.P. RTE.	SECTION	COUNTY	TOTAL SHEETS	SHEET NO.
*	(122,122-1,30)RS-4	MADISON	328	155
			CONTRACT NO. 76M87	
			ILLINOIS FED. AID PROJECT	

*FAP 600/FAU 8887

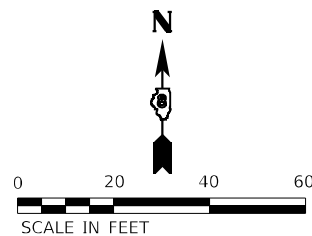
PAVEMENT MARKING LEGEND

- Ⓐ - 6" PREFORMED PLASTIC PAVEMENT MARKING, TYPE D, WHITE
- Ⓑ - 8" PREFORMED PLASTIC PAVEMENT MARKING, TYPE D, WHITE
- Ⓒ - 12" PREFORMED PLASTIC PAVEMENT MARKING, TYPE D, WHITE
- Ⓓ - 24" PREFORMED PLASTIC PAVEMENT MARKING, TYPE D, WHITE

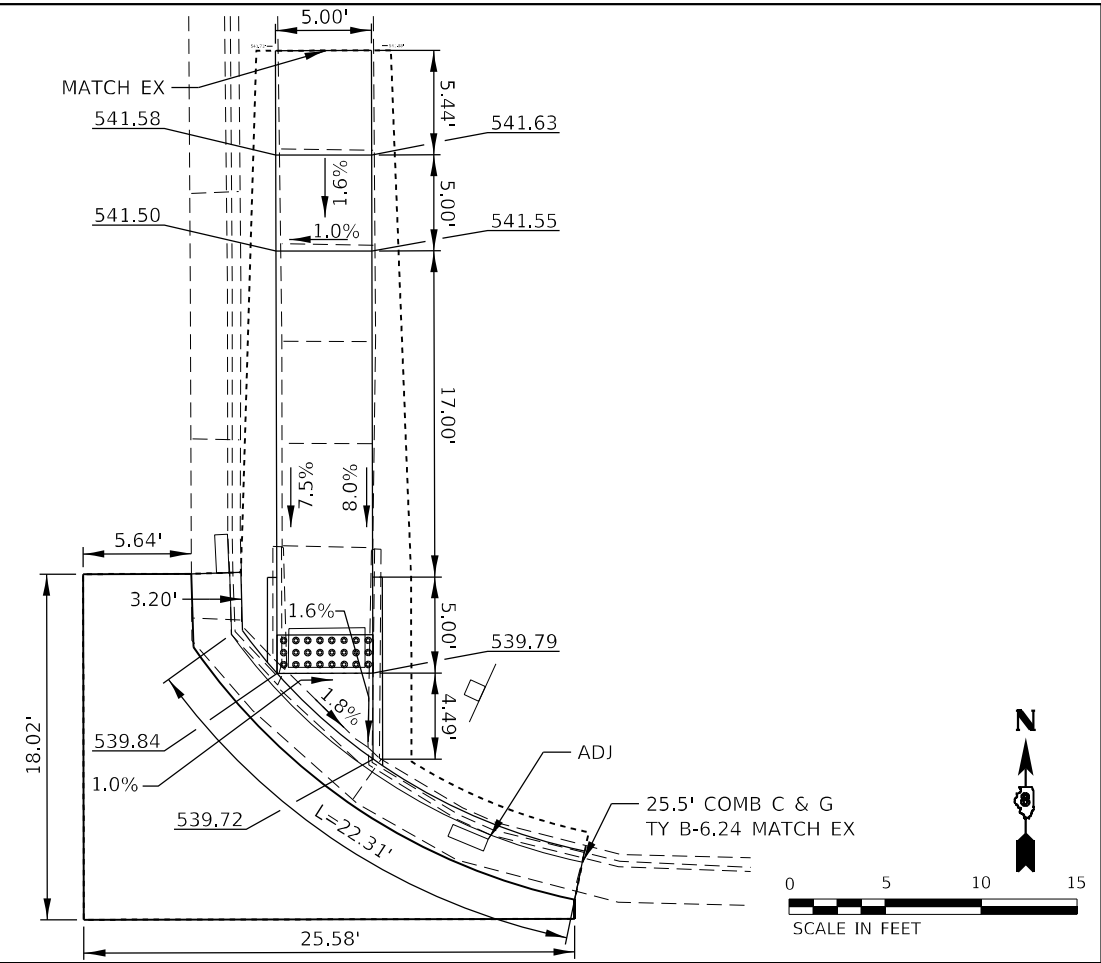


LEGEND

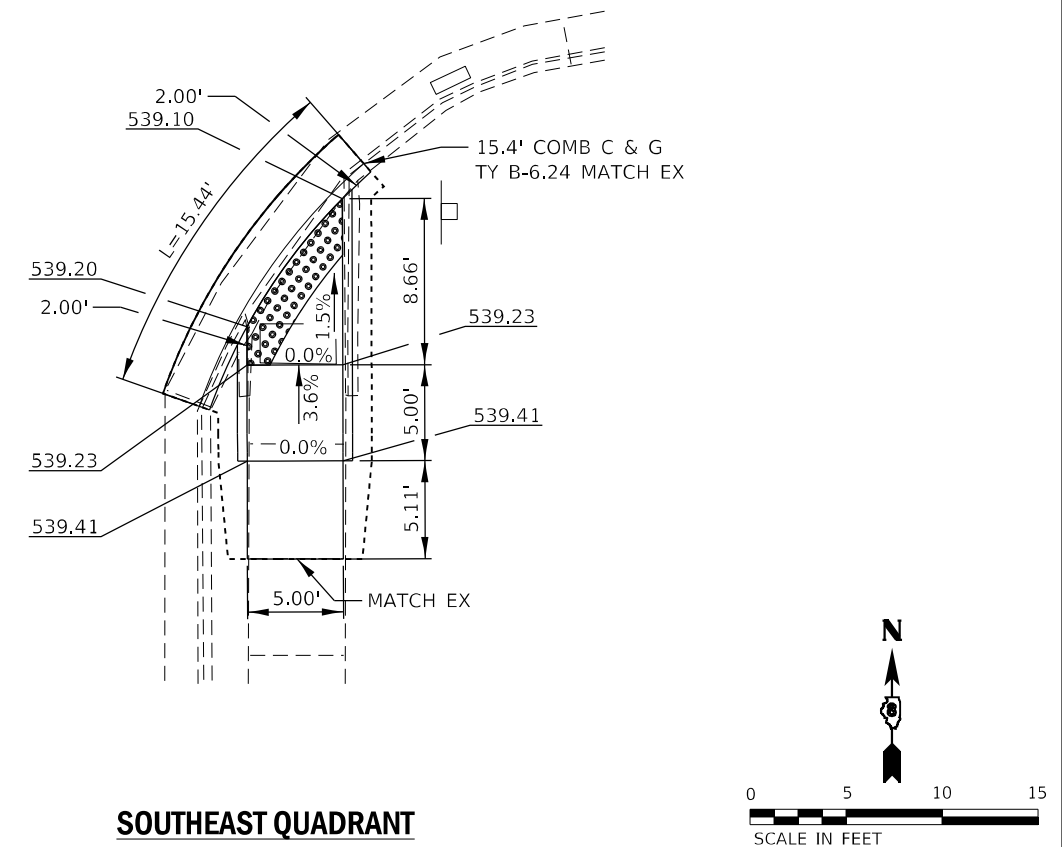
- DETECTABLE WARNINGS
- MEDIAN REMOVAL
- SIDEWALK REMOVAL
- PAVEMENT REMOVAL/DRIVEWAY PAVEMENT REMOVAL
- CONC CURB & GUTTER REMOVAL
- CONSTRUCTION LIMITS



NORTHEAST QUADRANT



SOUTHEAST QUADRANT



MODEL: D:\efk\17041.05 IL 159 ADA 0876174\DCIN\Design\Project\17041.05 IL 159 ADA 0876174.dgn
 FILE NAME: 2117041.05 IL 159 ADA 0876174\DCIN\Design\Project\17041.05 IL 159 ADA 0876174.dgn (17).dgn

EFK Moen
Civil Engineering Design

USER NAME = sfurrow	DESIGNED - SJF/MYS/JRD	REVISED -
PLOT SCALE = 40,0000 * / in.	DRAWN - MSK	REVISED -
PLOT DATE = 6/29/2022	CHECKED - SLD	REVISED -
	DATE - 6/29/2022	REVISED -

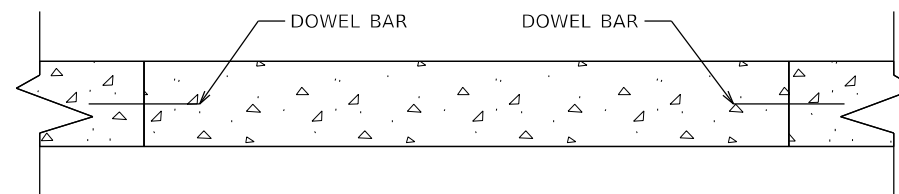
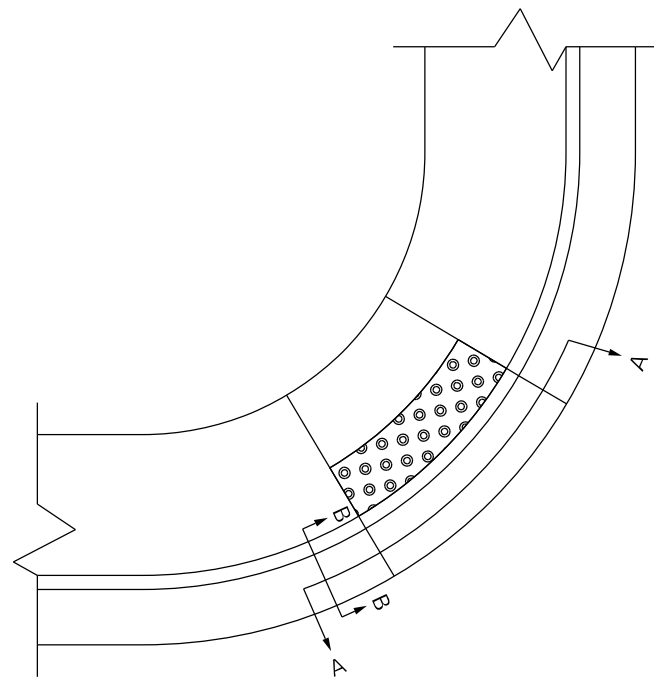
STATE OF ILLINOIS
DEPARTMENT OF TRANSPORTATION

ADA CURB RAMP DETAIL
IL ROUTE 159 - FRONT ST

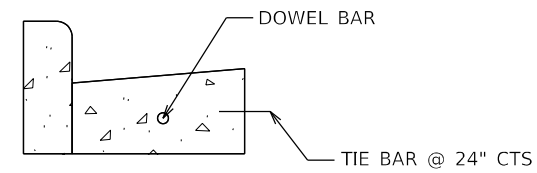
SCALE: SHEET 17 OF 17 SHEETS STA. TO STA.

F.A.P. RTE.	SECTION	COUNTY	TOTAL SHEETS	SHEET NO.
*	(122-122-1,30)RS-4	MADISON	328	156
CONTRACT NO. 76L74				
ILLINOIS FED. AID PROJECT				

*FAP 600/FAU 8887



SECTION A-A



SECTION B-B

CURB & GUTTER DOWEL BAR DETAIL

NOT TO SCALE

MODEL: D:\efk\h
FILE NAME: Z:\17041.05 IL_159 ADA DB376174\DCN\Design\Project\157_0876187-4hc-deta1.dwg

EFK Moen
Civil Engineering Design

USER NAME = sfurrow
PLOT SCALE = 40,0000 * / in.
PLOT DATE = 6/29/2022

DESIGNED - SJF/MYS/JRD
DRAWN - MSK
CHECKED - SLD
DATE - 6/29/2022

REVISED -
REVISED -
REVISED -
REVISED -

**STATE OF ILLINOIS
DEPARTMENT OF TRANSPORTATION**

CURB & GUTTER DOWEL BAR DETAIL SHEET			
SCALE: N.T.S.	SHEET 1 OF 1 SHEETS	STA.	TO STA.

F.A.P. RTE.	SECTION	COUNTY	TOTAL SHEETS	SHEET NO.
*	(122,122-1,30)RS-4	MADISON	328	157
CONTRACT NO. 76M87				
ILLINOIS FED. AID PROJECT				

BILL OF MATERIALS

CODE NO.	ITEM	UNIT	TOTAL QUANTITY
42400800	DETECTABLE WARNINGS	SQ FT	231
44000500	COMBINATION CURB AND GUTTER REMOVAL	FOOT	447
44000600	SIDEWALK REMOVAL	SQ FT	2870
44003100	MEDIAN REMOVAL	SQ FT	299
44201299	DOWEL BARS 1 1/2"	EACH	42
44213204	TIE BARS 3/4"	EACH	346
60603800	COMBINATION CONCRETE CURB AND GUTTER, TYPE B-6.12	FOOT	121
60605000	COMBINATION CONCRETE CURB AND GUTTER, TYPE B-6.24	FOOT	306
60618300	CONCRETE MEDIAN SURFACE, 4 INCH	SQ FT	230
70300261	TEMPORARY PAVEMENT MARKING - LINE 12"- PAINT	FOOT	1293
78004660	PREFORMED PLASTIC PAVEMENT MARKING, TYPE D - LINE 12"	FOOT	1293
78004720	PREFORMED PLASTIC PAVEMENT MARKING, TYPE D - LINE 24"	FOOT	32
78011065	GROOVING FOR RECESSED PAVEMENT MARKING 13"	FOOT	1293
78011125	GROOVING FOR RECESSED PAVEMENT MARKING 25"	FOOT	32
78200020	CURB REFLECTORS	EACH	32
78300202	PAVEMENT MARKING REMOVAL - WATER BLASTING	SQ FT	1359
X4240420	PORTLAND CEMENT CONCRETE SIDEWALK 4 INCH, SPECIAL	SQ FT	3237
X4420726	CLASS C PATCHES, TYPE II, 10 INCH (SPECIAL)	SQ YD	94
	CLASS C PATCHES, TYPE III, 10 INCH (SPECIAL)	SQ YD	19
	CLASS C PATCHES, TYPE IV, 10 INCH (SPECIAL)	SQ YD	28
Z0036200	PAINT CURB	FOOT	235

MODEL: I:\MODEL\MAME FILE NAME: P:\Public\paw_bec@wy.com\FW\DOT\Documents\DOT Office\Dir\dr_8\Project\0876483\CADD\DATA\CAD\PROJECT\HWG\2022-10-24\0876483.rvt-500.dgn

USER NAME = Default	DESIGNED -	REVISED - AMM-102622	STATE OF ILLINOIS DEPARTMENT OF TRANSPORTATION	BILL OF MATERIALS				FAU RTE	SECTION	COUNTY	TOTAL SHEETS	SHEET NO.
PLOT SCALE = 39,9998' / in.	DRAWN -	REVISED -		8887	(122,122-1,30)RS-4	MADISON	328	158				
PLOT DATE = 10/26/2022	CHECKED -	REVISED -		CONTRACT NO. 76M87				ILLINOIS FED. AID PROJECT				
	DATE -	REVISED -		SCALE:	SHEET	OF	SHEETS	STA.	TO	STA.		

REMOVAL SCHEDULE

LOCATION	QUADRANT	COMBINATION CURB AND GUTTER REMOVAL (FOOT)	MEDIAN REMOVAL (SQ FT)	SIDEWALK REMOVAL (SQ FT)
INTERSECTON				
EXECUTIVE PLAZA COURT RT.	NORTH	17		238
	SOUTH	17		210
KINGSLEY WAY RT.	NORTH	16		173
	MIDDLE	61		
	SOUTH	15		77
JEAN ANN DRIVE RT.	NORTH	17		76
	SOUTH	19		168
GREENACRES ROAD LT.		17		105
OAK HILL MANOR LT.	NORTH	12		125
	SOUTH	13		84
EDWARDS DRIVE LT.	NORTH	18		145
	SOUTH	17		106
GLEN CARBON ROAD/ COTTONWOOD ROAD	NORTHWEST	16		146
	NORTHEAST	26		85
	ISLAND	12	127	152
JUNCTION DRIVE	NORTHEAST	49		170
WHISTLE STOP DRIVE RT.	NORTHEAST	18		123
	ISLAND	75	172	78
	SOUTHEAST	12		107
BUS STOP RT. 1374				9
BUS STOP LT. 2348				30
BUS STOP LT. 5112				28
BUS STOP RT. 1655				30
BUST STOP LT. 2341				30
BUS STOP RT. 1367				28
BUS STOP RT. 1649				30
BUS STOP LT. 2646				28
BUS STOP LT. 2665				30
BUS STOP RT. 1665				24
BUS STOP LT. 2335				30
BUS STOP RT. 1360				30
BUS STOP RT. 1359				30
BUS STOP LT. 2368				30
BUS STOP LT. 2331				30
BUS STOP RT. 1356				30
BUS STOP LT. 2327				25
BUS STOP RT. 1352				30
SUBTOTAL		447	299	2870
PAY ITEM TOTALS		447	299	2870

SIDEWALK SCHEDULE

LOCATION	QUADRANT	DETECTABLE WARNINGS (SQ FT)	PORTLAND CEMENT CONCRETE SIDEWALK 4 INCH SPECIAL (SQ FT)	DOWER BARS 1 1/2" (EACH)	CONCRETE MEDIAN SURFACE, 4 INCH (SQ FT)
INTERSECTION					
BUS STOP LT. 5112			50		
BUS STOP RT. 1655			50		
BUS STOP LT. 2341			50		
BUS STOP RT. 1367			50		
BUS STOP LT. 2646			50		
BUS STOP RT. 1649			50		
BUS STOP LT. 2665			50		
BUS STOP RT. 1665			40		
EXECUTIVE PLAZA COURT RT.	NORTH	16	262	2	
	SOUTH	16	219	4	
BUS STOP LT. 2335			50		
BUS STOP RT. 1360			50		
BUS STOP RT. 1359			50		
BUS STOP LT. 2368			50		
KINGSLEY WAY RT	NORTH	10	173	2	
	SOUTH	10	30	2	
BUS STOP LT.2331			40		
BUS STOP RT. 1356			40		
JEAN ANN DRIVE RT.	NORTH	10	76	2	
	SOUTH	10	166	2	
GREEN ACRES ROAD LT.		10	105	2	
OAK HILL MANOR LT.	NORTH	10	133	2	
	SOUTH	10	86	2	
EDWARDS DRIVE LT.	NORTH	10	139	2	
	SOUTH	10	111	2	
BUS STOP LT. 2327			40		
BUS STOP RT. 1352			50		
GLEN VARBON ROAD/ COTTONWOOD ROAD	NORTHWEST	19	155	2	
	NORTHEAST	10	88	2	
	ISLAND	23	148	4	127
JUNCTION DRIVE	NORTHEAST	10	257	2	
WHISTLE STOP DRIVE	NORTHEAST	17	120	2	
	ISLAND	20	70	4	103
	SOUTHEAST	10	139	2	
SUBTOTAL		231	3237	42	230
PAY ITEM TOTALS		231	3237	42	230

MODEL: I:\MODEL\MHMF5
 FILE: MHMF5_Plan\Subcontractor\bea\bea\com\FW\DOT\Documents\DOT_Offices\Dir\dr. E:\Project\08764837\CADD\DATA\CAD\Project\08764837-shr-schedule_Edison.dgn

USER NAME = edison.zohfanyi	DESIGNED -	REVISED -	
	DRAWN -	REVISED -	
PLOT SCALE = 100,0000' / in.	CHECKED -	REVISED -	
PLOT DATE = 10/26/2022	DATE -	REVISED -	

**STATE OF ILLINOIS
DEPARTMENT OF TRANSPORTATION**

SCHEDULE OF QUANTITIES				
SCALE:	SHEET	OF	SHEETS	STA. TO STA.

F.A.P/U RTE.	SECTION	COUNTY	TOTAL SHEETS	SHEET NO.
	(122,122-1,30)RS-4	MADISON	328	159
CONTRACT NO. 76M87				
ILLINOIS FED. AID PROJECT				

PAVEMENT MARKING SCHEDULE

LOCATION	QUADRANT	TEMPORARY PAVEMENT MARKING	GRV RCSD PAVEMENT MARKING 13"	GRV RCSD PAVEMENT MARKING 25"	PREF PL PM TD 24"	PREF PL PM TD 24"	CURB REFLECTORS	PAINT CURB	PAVEMENT MARKING REMOVAL - WATER BLASTING
		SOLID WHITE 12"			SOLID WHITE 12"				
		CROSSWALK			CROSSWALK				
INTERSECTION		FOOT	FOOT	FOOT	FOOT	FOOT	EACH	FOOT	SQ. FT.
ANTHONY DRIVE LT.		98	98		98				98
OAK DRIVE RT.		75	75		74				74
EXECUTIVE PLAZA COURT LT.	NORTH	89	89		89				89
	SOUTH								
KINGSLEY WAY RT.	NORTH	156	156		156				159
	SOUTH								
JEAN ANN DRIVE RT.	NORTH	75	75		75				75
	SOUTH								
OAK HILL MANOR LT.	NORTH	59	59		59				59
	SOUTH								
EDWARDS DRIVE LT.	NORTH	73	73		73				73
	SOUTH								
GLEN CARBON ROAD/ COTTONWOOD ROAD	NORTHWEST	386	386		386				386
	NORTHEAST								
	SOUTHWEST								
	SOUTHEAST								
	ISLAND								
JUNCTION DRIVE	NORTHWEST	196	196	32	196	32			260
	NORTHEAST								
	SOUTHWEST								
	SOUTHEAST								
WHISTLE STOP DRIVE RT.	NORTHEAST	52	52		52		15	95	52
	ISLAND								
	SOUTHEAST								
SUBTOTAL		1293	1293	32	1292	32	32	235	1359
PAY ITEM TOTALS		1293	1293	32	1292	32	32	235	1359

NOTE:

- ALL CURB REFLECTORS SHALL BE CRYSTAL IN COLOR. SEE HIGHWAY STANDARD 782001 FOR PLACEMENT LOCATION & SPACING.

MODEL: I:\MODEL\NAMES
 FILE: NAME: I:\Public\paw_beaufay.com\FW\DOT\Documents\DOT_Offices\Dir\dr. E:\Project\0876483\CADD\DATA\CAD\PROJECTS\0876483\sh-schedule_Edison.dgn

USER NAME = edison.zohfanyi	DESIGNED -	REVISED -
	DRAWN -	REVISED -
PLOT SCALE = 100,0000' / in.	CHECKED -	REVISED -
PLOT DATE = 10/26/2022	DATE -	REVISED -

**STATE OF ILLINOIS
DEPARTMENT OF TRANSPORTATION**

SCHEDULE OF QUANTITIES			
SCALE:	SHEET	OF	SHEETS
	STA.		TO STA.

F.A.P./U. RTE.	SECTION	COUNTY	TOTAL SHEETS	SHEET NO.
-	(122,122-1,30)RS-4	MADISON	328	160
CONTRACT NO. 76M87				
		ILLINOIS	FED. AID PROJECT	

PAVEMENT SCHEDULE

LOCATION	QUADRANT	CLASS C PATCHES, SPECIAL, TYPE II (SQ YD)	CLASS C PATCHES, SPECIAL, TYPE III (SQ YD)	CLASS C PATCHES, SPECIAL, TYPE IV (SQ YD)	TIE BARS, 3/4" (EACH)	COMBINATION CONCRETE CURB AND GUTTER TYPE B - 6 . 12 (FOOT)	COMBINATION CONCRETE CURB AND GUTTER TYPE B - 6 . 24 (FOOT)
INTERSECTION							
EXECUTIVE PLAZA COURT RT.	NORTH						17
	SOUTH						17
KINGSLEY WAY RT.	NORTH	9			28		16
	MIDDLE			28	66	52	
	SOUTH						15
JIFAN ANN DRIVE RT	NORTH	12			27		17
	SOUTH	12			28		19
GREEN ACRES ROAD LT.		12			27		17
OAK HILL MANOR LT.	NORTH	8			19		12
	SOUTH	8			21		13
EDWARDS DRIVE LT.	NORTH	11			27		18
	SOUTH						18
GLEN CARBON ROAD/ COTTONWOOD ROAD	NORTHWEST						16
	NORTHEAST						26
	ISLAND					6	6
JUNCTION DRIVE	NORTHEAST						49
WHISTLE STOP DRIVE RT.	NORTHEAST	14			37		18
	ISLAND		19		46	63	
	SOUTHEAST	8			20		12
	SUBTOTAL	94	19	28	346	121	306
	PAY ITEM TOTALS	94	19	28	346	121	306

SIGNING SCHEDULE

LOCATION	QUADRANT	REMOVE SIGN PANEL ASSEMBLY - TYPE A	RELOCATE SIGN PANEL ASSEMBLY - TYPE A	SIGN TYPE
INTERSECTION		EACH	EACH	
CONCORD DRIVE	NORTHEAST	1	1	R1 - 1
CONCORD DRIVE	NORTHEAST	1	1	D3 - 1
TOTALS :		2	2	

MODEL: I:\MODEL\MMF5
 FILE: MMF5.dwg
 PLOT DATE: 10/26/2022
 USER: edison.zohfanyi
 PLOT SCALE: 100,0000' / in.
 DATE: 10/26/2022

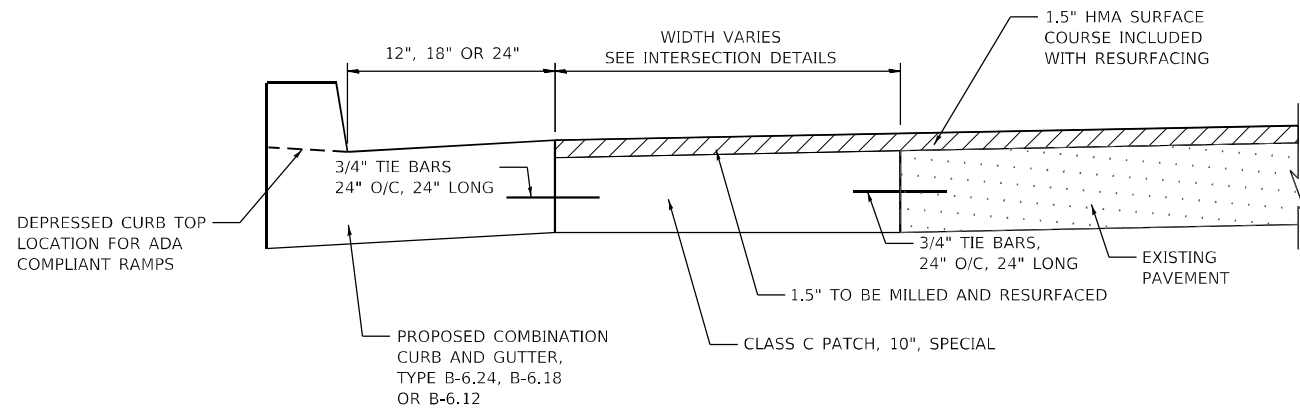
USER NAME = edison.zohfanyi	DESIGNED -	REVISED -	
	DRAWN -	REVISED -	
PLOT SCALE = 100,0000' / in.	CHECKED -	REVISED -	
PLOT DATE = 10/26/2022	DATE -	REVISED -	

**STATE OF ILLINOIS
DEPARTMENT OF TRANSPORTATION**

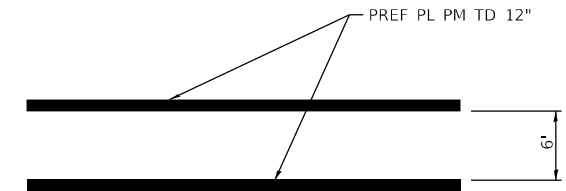
SCHEDULE OF QUANTITIES

SCALE: SHEET OF SHEETS STA. TO STA.

F.A.P./U RTE.	SECTION	COUNTY	TOTAL SHEETS	SHEET NO.
-	(122,122-1,30)RS-4	MADISON	328	161
CONTRACT NO. 76M87				
ILLINOIS FED. AID PROJECT				



**COMBINATION CONCRETE CURB & GUTTER
AND CLASS C PATCH, 10" SPECIAL DETAIL**
(NOT TO SCALE)



CROSSWALK DETAIL
(NOT TO SCALE)

GENERAL NOTES

ALL DISTURBED AREAS SHALL BE SEEDED WITH CLASS 1A SEED, FERTILIZER AND MULCH ACCORDING TO SECTION 250.04 OF THE STANDARD SPECIFICATIONS AND AS DIRECTED BY THE ENGINEER. THE COST FOR PERFORMING THIS WORK SHALL BE CONSIDERED TO BE INCLUDED IN THE UNIT PRICE BID FOR PORTLAND CEMENT CONCRETE SIDEWALK 4" SPECIAL.

A UNIFORMLY STRAIGHT SAW CUT SHALL BE MADE AT LOCATIONS WHERE PROPOSED NEW CONSTRUCTION WILL ABUT EXISTING CONCRETE AND/OR HOT-MIX ASPHALT SURFACES. THE SAW CUT SHALL BE MADE FULL DEPTH THROUGH THE EXISTING SURFACE. THIS WORK WILL BE CONSIDERED INCLUDED IN THE COST OF THE CONTRACT ITEMS INVOLVED AND NO EXTRA COMPENSATION WILL BE ALLOWED.

MODEL: Default
FILE NAME: I:\3066_1103066_10DOT_Detals_PTB\194_059\8066_010_WC1_11159\CAD_Sheets\0876M87_Const_Details.dgn



USER NAME	= nseelhoefer
PLOT SCALE	= 2.0000" / in.
PLOT DATE	= 6/27/2022

DESIGNED	-
DRAWN	-
CHECKED	-
DATE	-

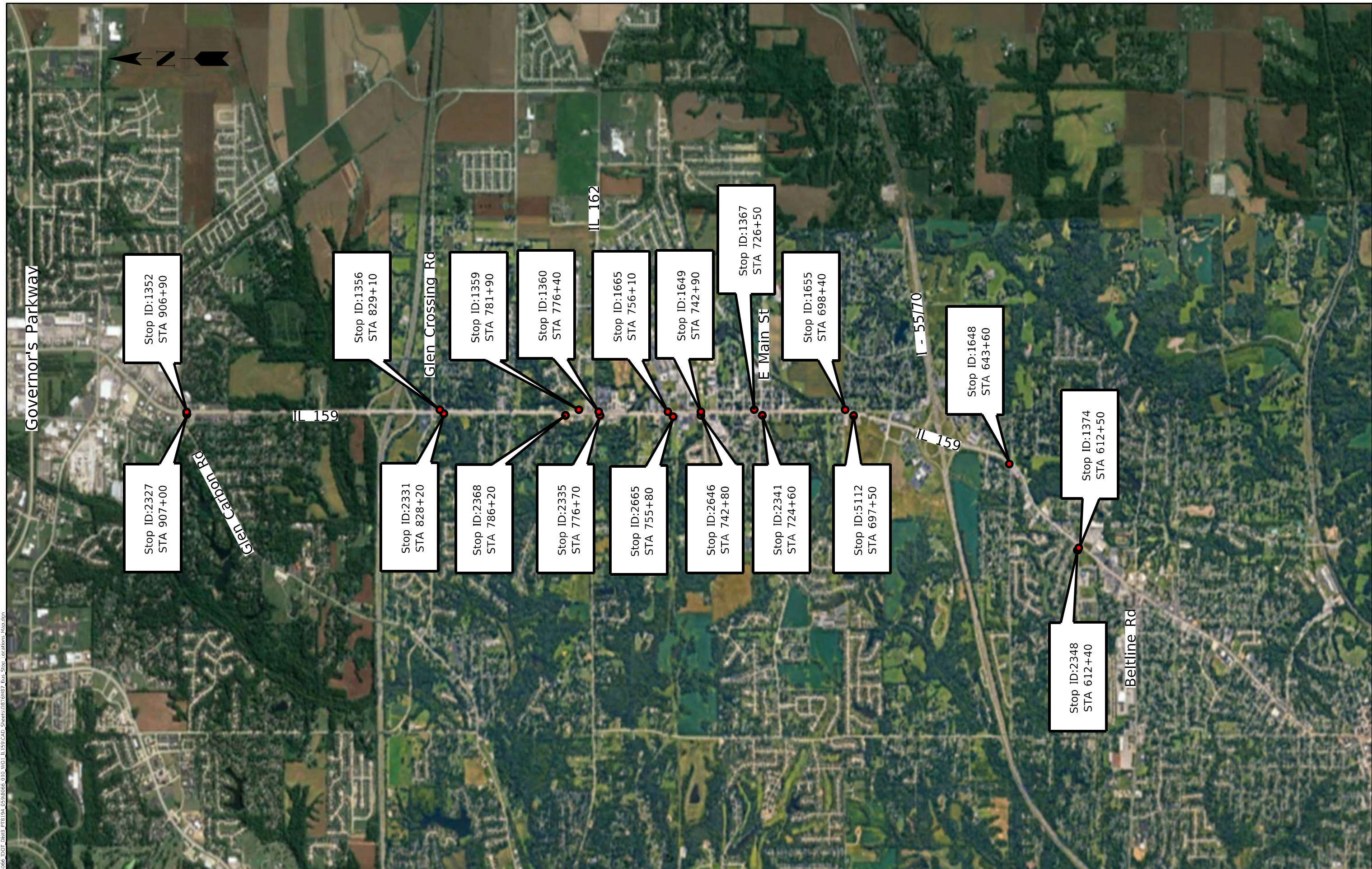

REVISED	-
REVISED	-
REVISED	-
REVISED	-

**STATE OF ILLINOIS
DEPARTMENT OF TRANSPORTATION**

**CONSTRUCTION DETAILS, SPECIAL PROVISIONS,
& GENERAL NOTES**

SCALE: SHEET 1 OF 1 SHEETS STA. TO STA.

FAU RTE	SECTION	COUNTY	TOTAL SHEETS	SHEET NO.
8887	(122,122-1,30)RS-4	MADISON	328	162
CONTRACT NO. 76M87				
ILLINOIS FED. AID PROJECT				



MODEL: Default
 FILE NAME: I:\03066_010_IVC1_IL159\CAD_PTB194_059\066_010_IVC1_IL159\CAD_Sheets\0376M87_Bus_Stop_Location_Map.dgn
 IL PROF DESIGN FIRM 184,000899



USER NAME	= bratermann
PLOT SCALE	= 0.1667" / 1in.
PLOT DATE	= 7/11/2022

DESIGNED	-
DRAWN	-
CHECKED	-
DATE	-

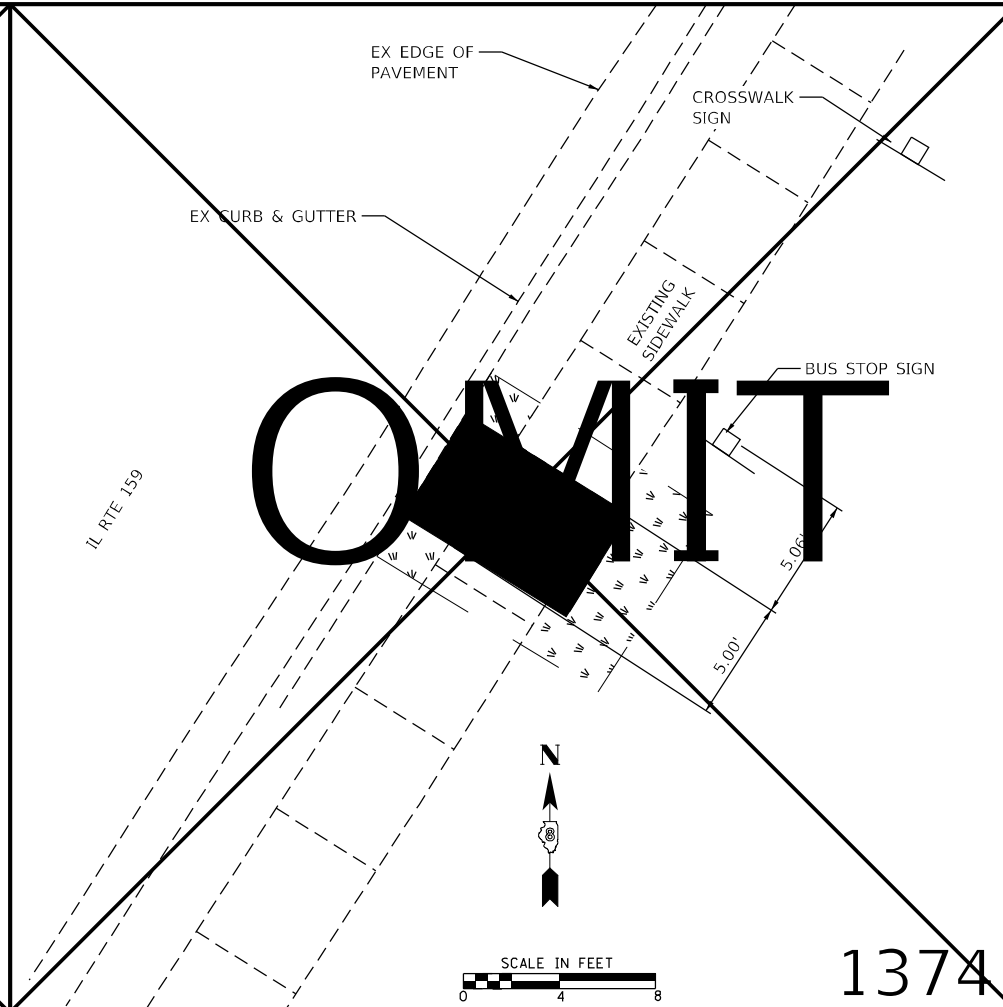
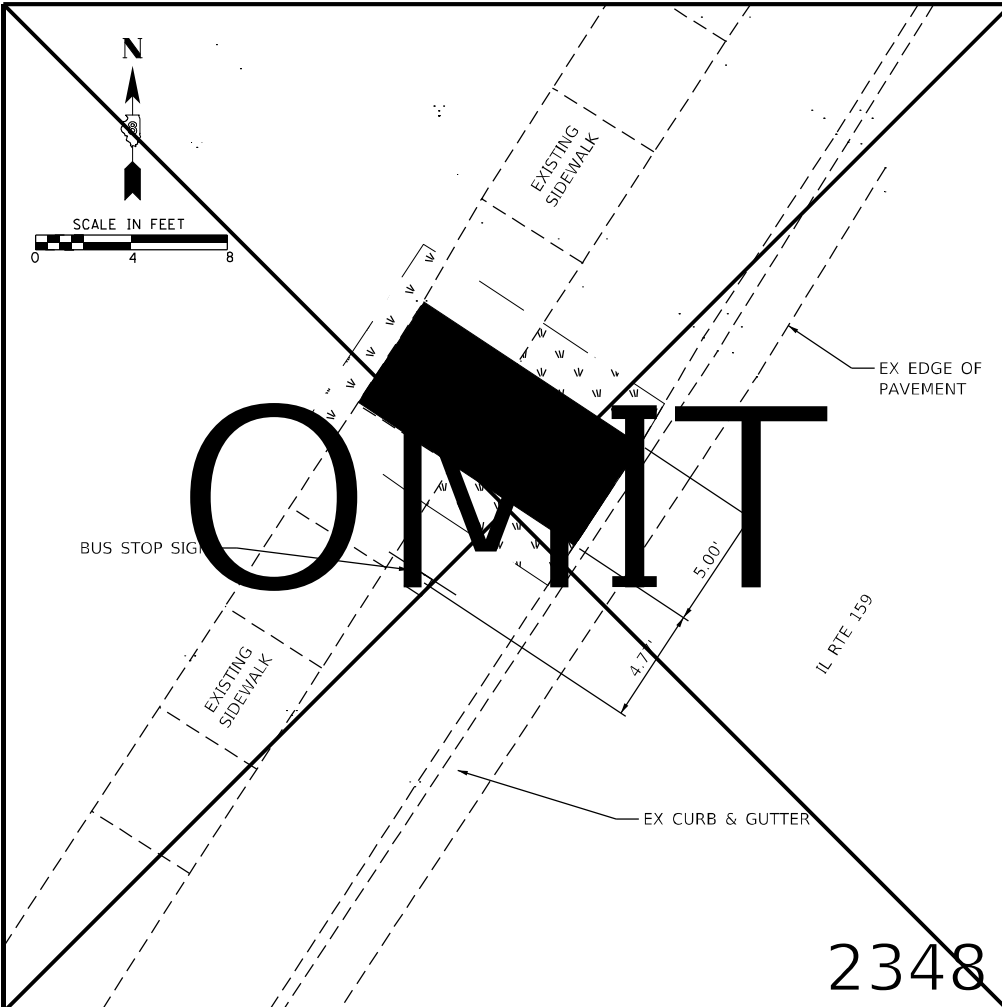
REVISED	-
REVISED	-
REVISED	-
REVISED	-

**STATE OF ILLINOIS
DEPARTMENT OF TRANSPORTATION**

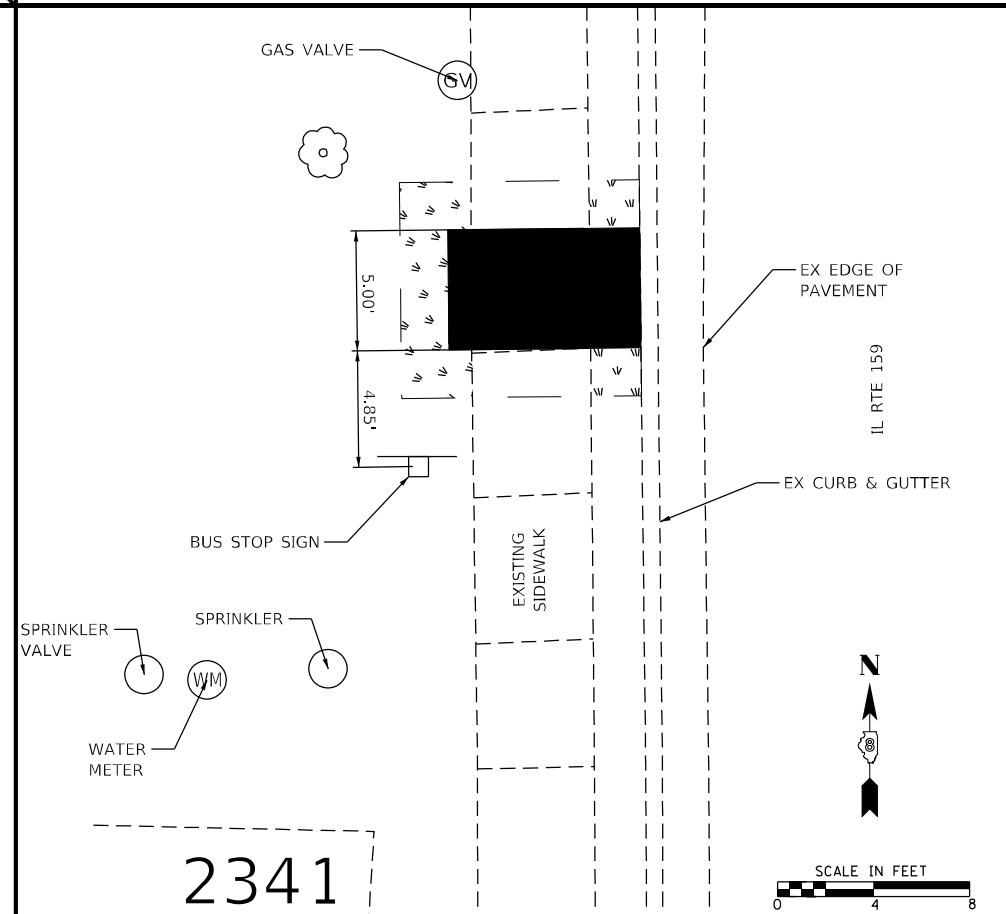
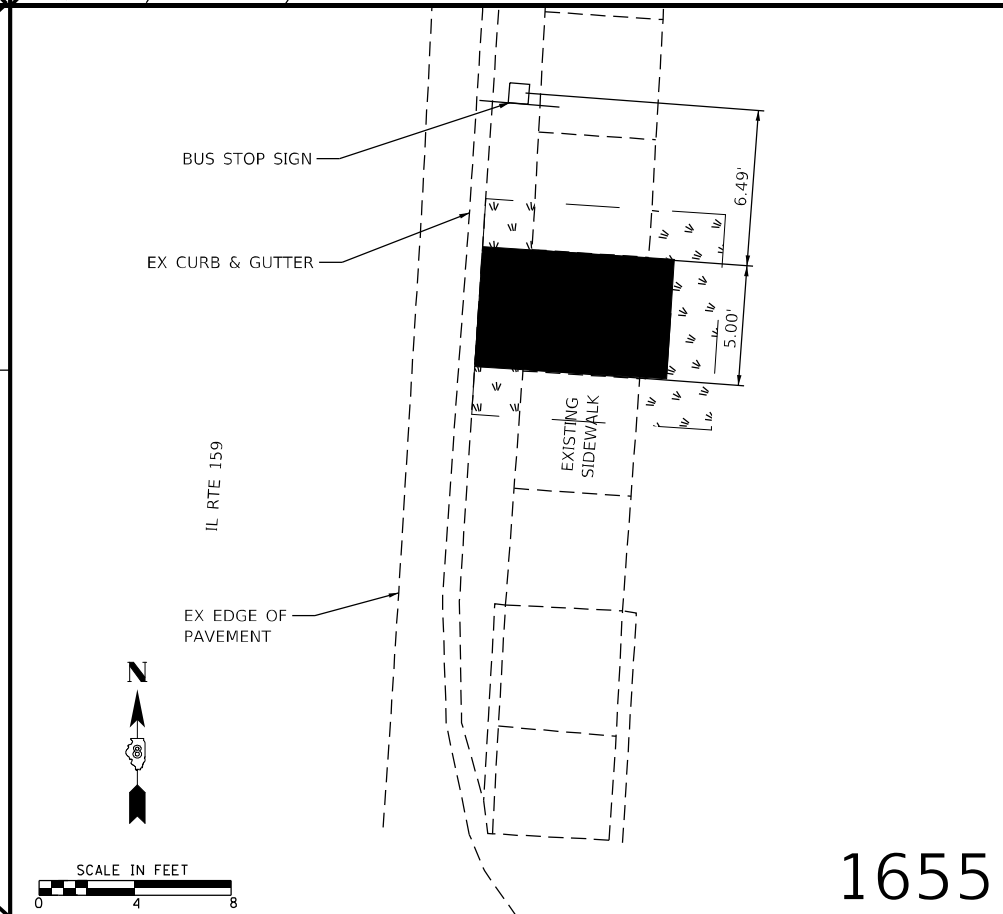
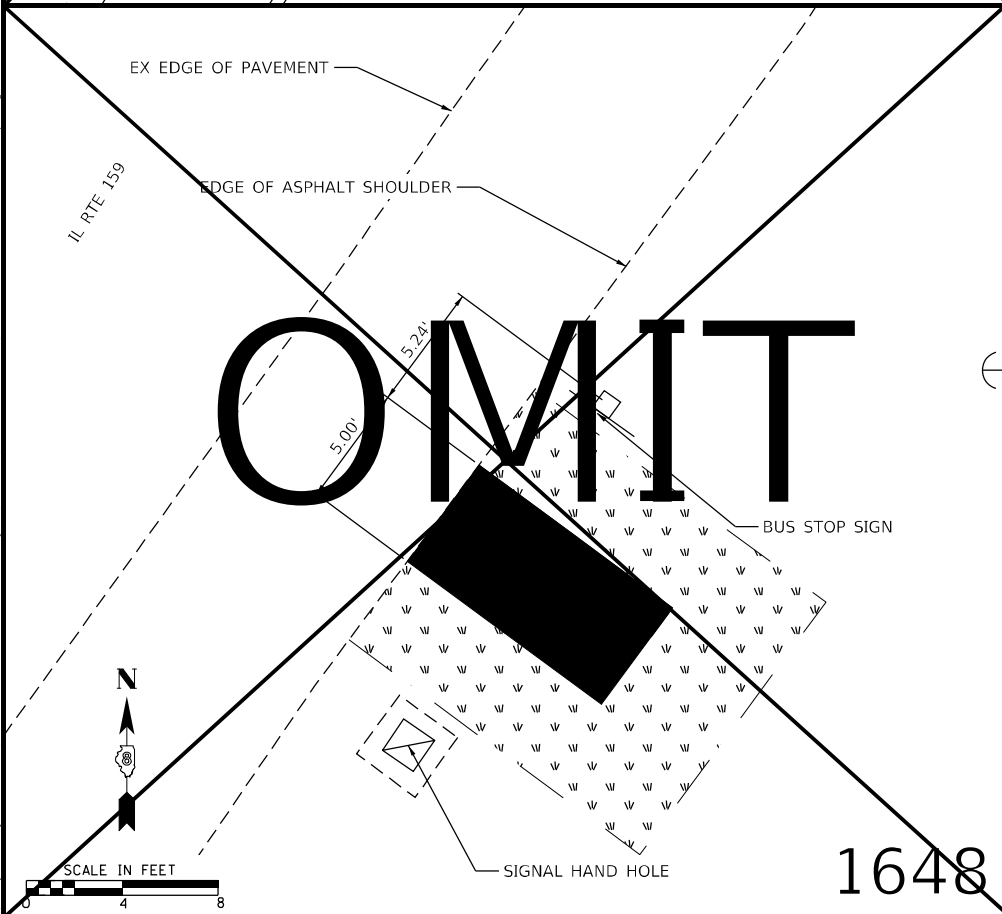
BUS STOP LOCATION MAP

SCALE: SHEET OF SHEETS STA. TO STA.

FAU RTE	SECTION	COUNTY	TOTAL SHEETS	SHEET NO.
8887	(122,122-1,30)RS-4	MADISON	328	163
CONTRACT NO. 76M87			ILLINOIS FED. AID PROJECT	



LEGEND	
	PR BUS STOP PAD MAX 2% SLOPE IN ALL DIRECTIONS
	SEEDING
	LIMITS OF CONSTRUCTION



MODEL: \\H001\MMF5
 FILE: MMF5 - BUS STOP PLAN.dwg
 PLOT DATE: 10/26/2022 10:24:03 AM
 PLOT SCALE: 8.0000" = 1'-0"
 PLOT DATE: 10/26/2022

HMG
ENGINEERS
IL PROF DESIGN FIRM 184,000899

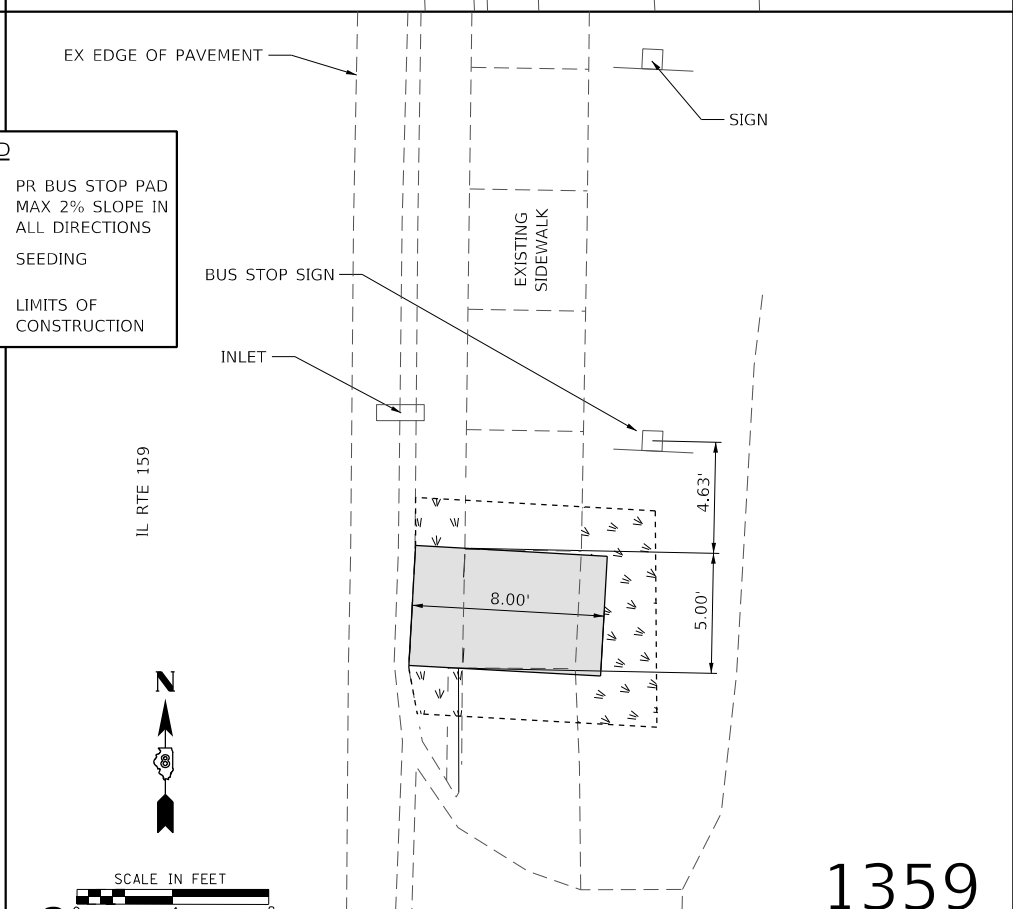
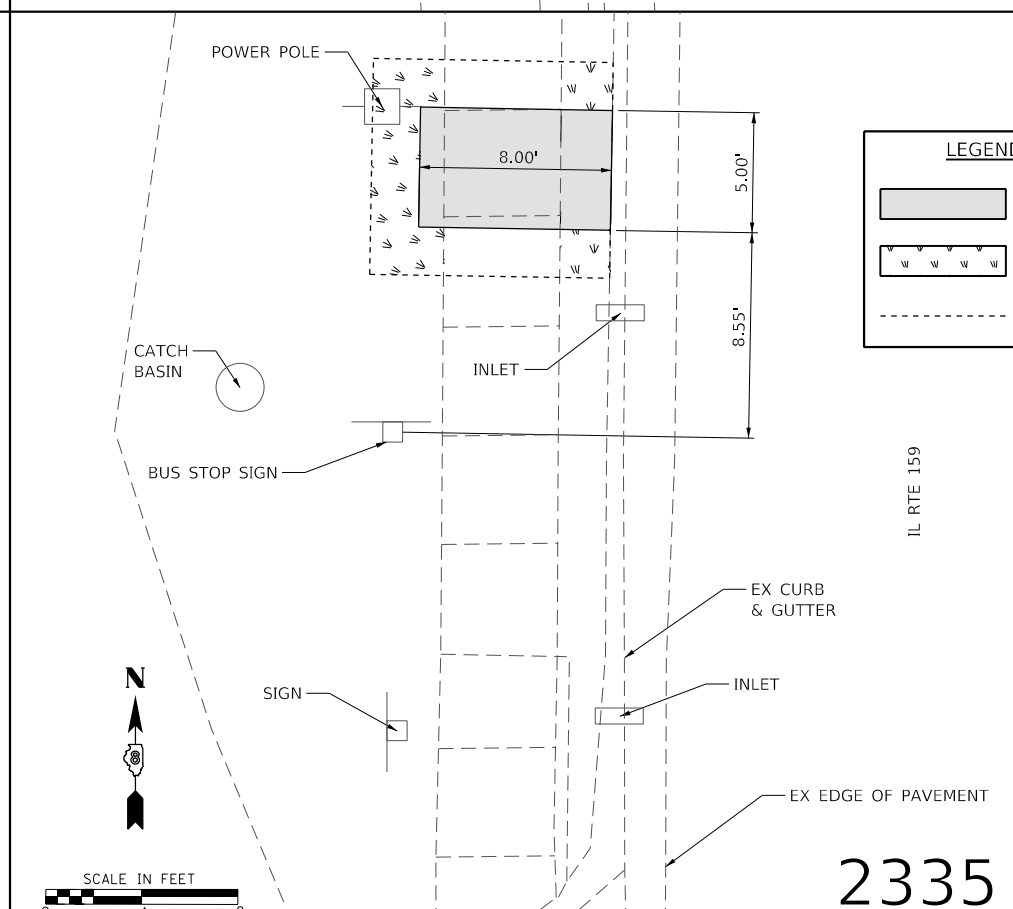
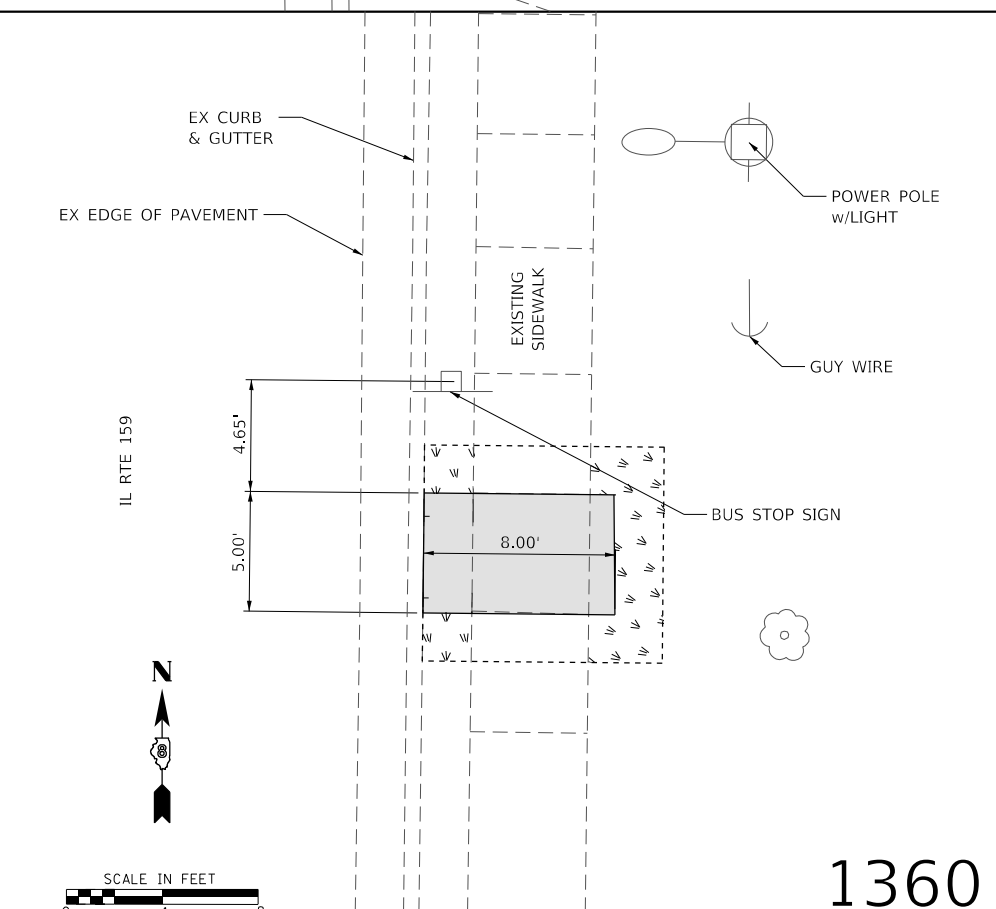
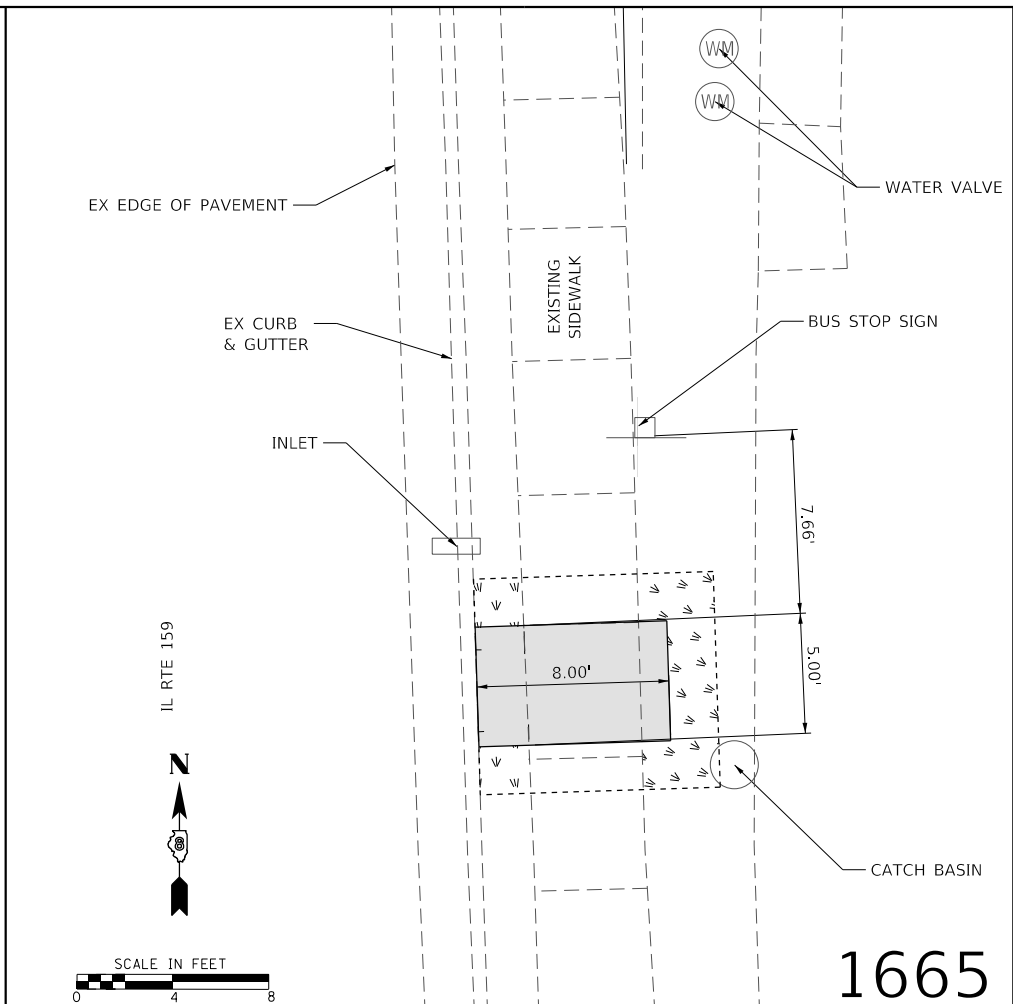
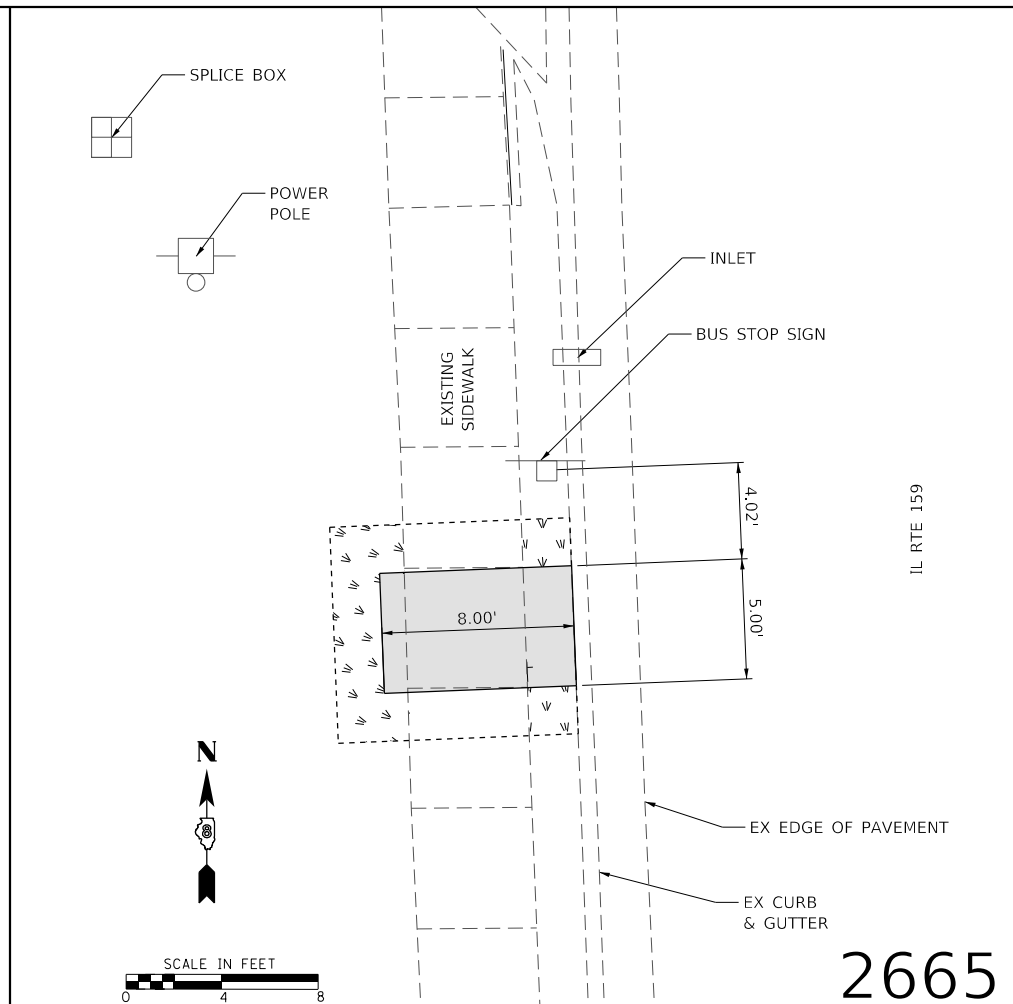
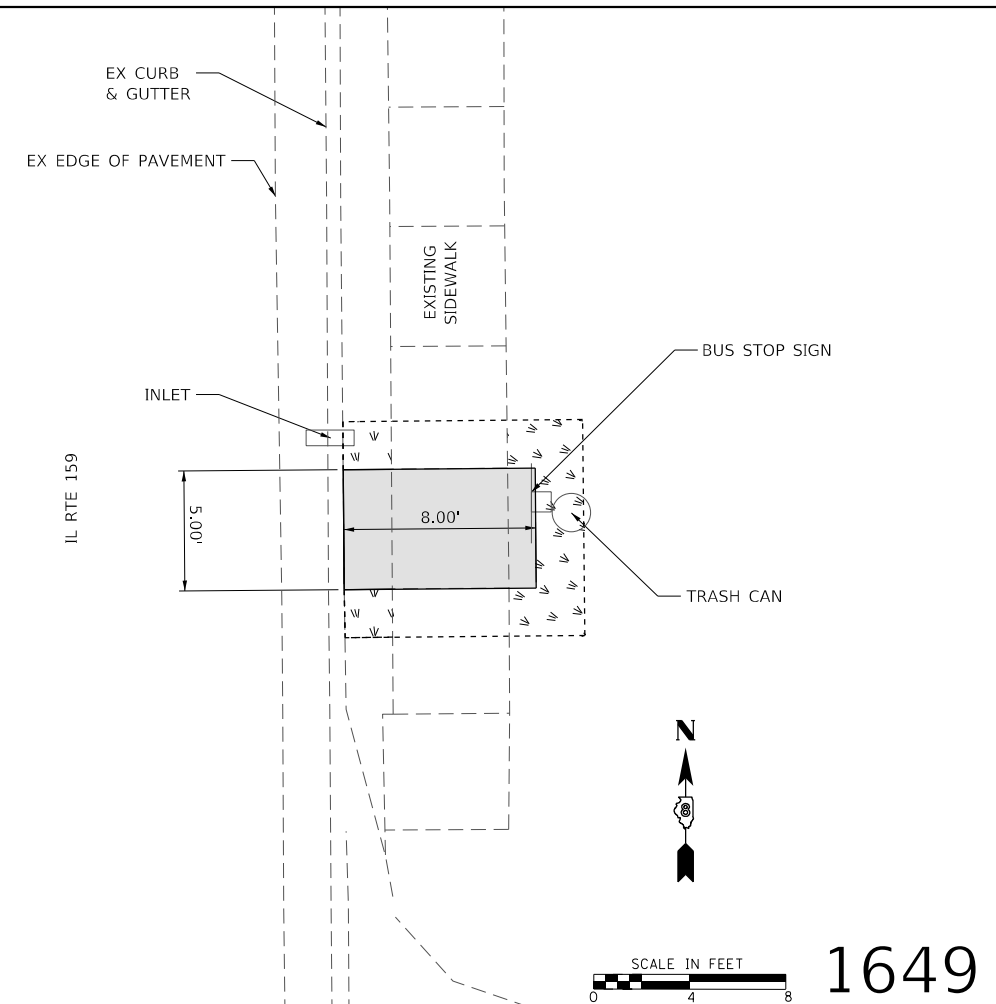
USER NAME = Default	DESIGNED -	REVISED - AMM-102522
PLOT SCALE = 8.0000" / 1'	DRAWN -	REVISED -
PLOT DATE = 10/26/2022	CHECKED -	REVISED -
	DATE -	REVISED -

STATE OF ILLINOIS
DEPARTMENT OF TRANSPORTATION

BUS STOP PLANS

SCALE: SHEET 1 OF 4 SHEETS STA. TO STA.

FAU RTE	SECTION	COUNTY	TOTAL SHEETS	SHEET NO.
8887	(122,122-1,30)RS-4	MADISON	328	164
CONTRACT NO. 76M87			ILLINOIS FED. AID PROJECT	



LEGEND

- PR BUS STOP PAD
MAX 2% SLOPE IN ALL DIRECTIONS
- SEEDING
- LIMITS OF CONSTRUCTION

MODEL: D:\p\h\l...
 FILE NAME: 11130066_IDOT_DistB_PRT194_0528066_010_W01_IL159\CAD_Sheets\107687-CH-BusStop2.dgn



USER NAME =	bratermann	DESIGNED -		REVISED -	
DRAWN -		CHECKED -		REVISED -	
PLOT SCALE =	8.0000" / in.	DATE -		REVISED -	
PLOT DATE =	7/11/2022				

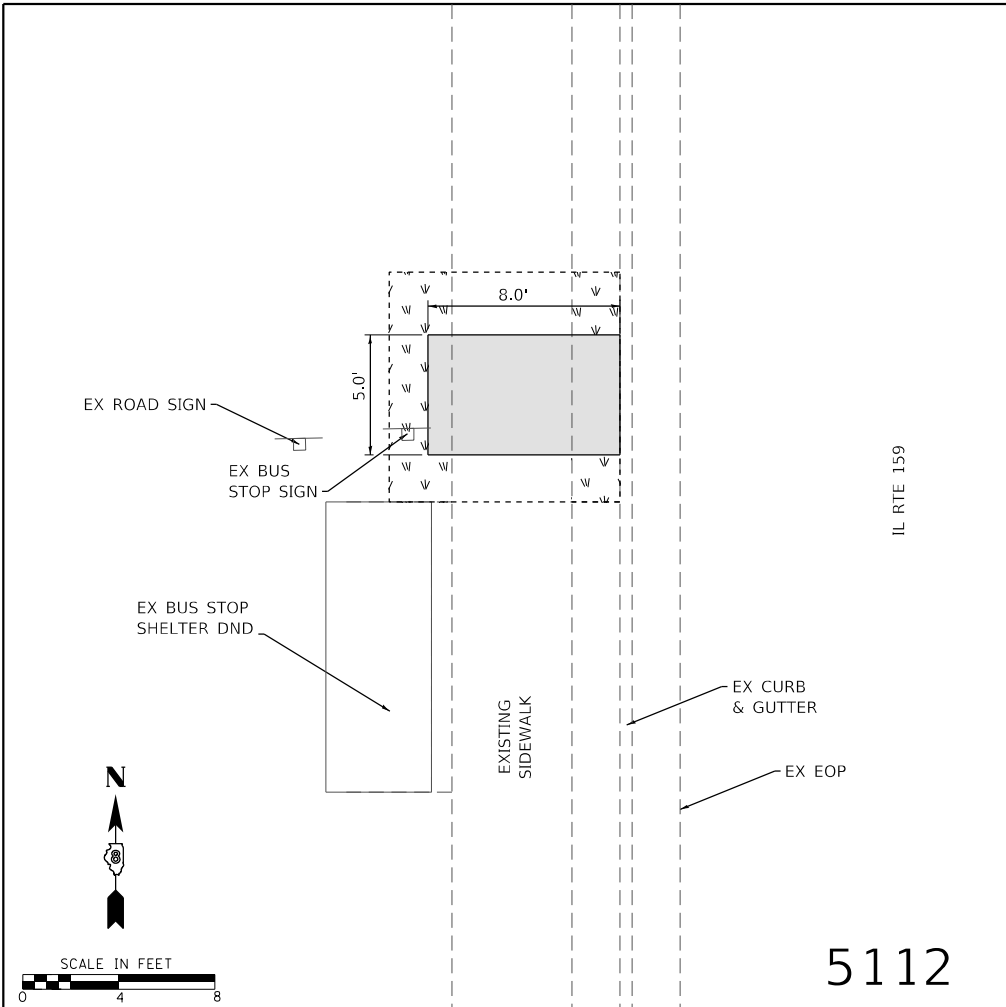
DESIGNED -		REVISED -	
DRAWN -		REVISED -	
CHECKED -		REVISED -	
DATE -		REVISED -	

**STATE OF ILLINOIS
DEPARTMENT OF TRANSPORTATION**

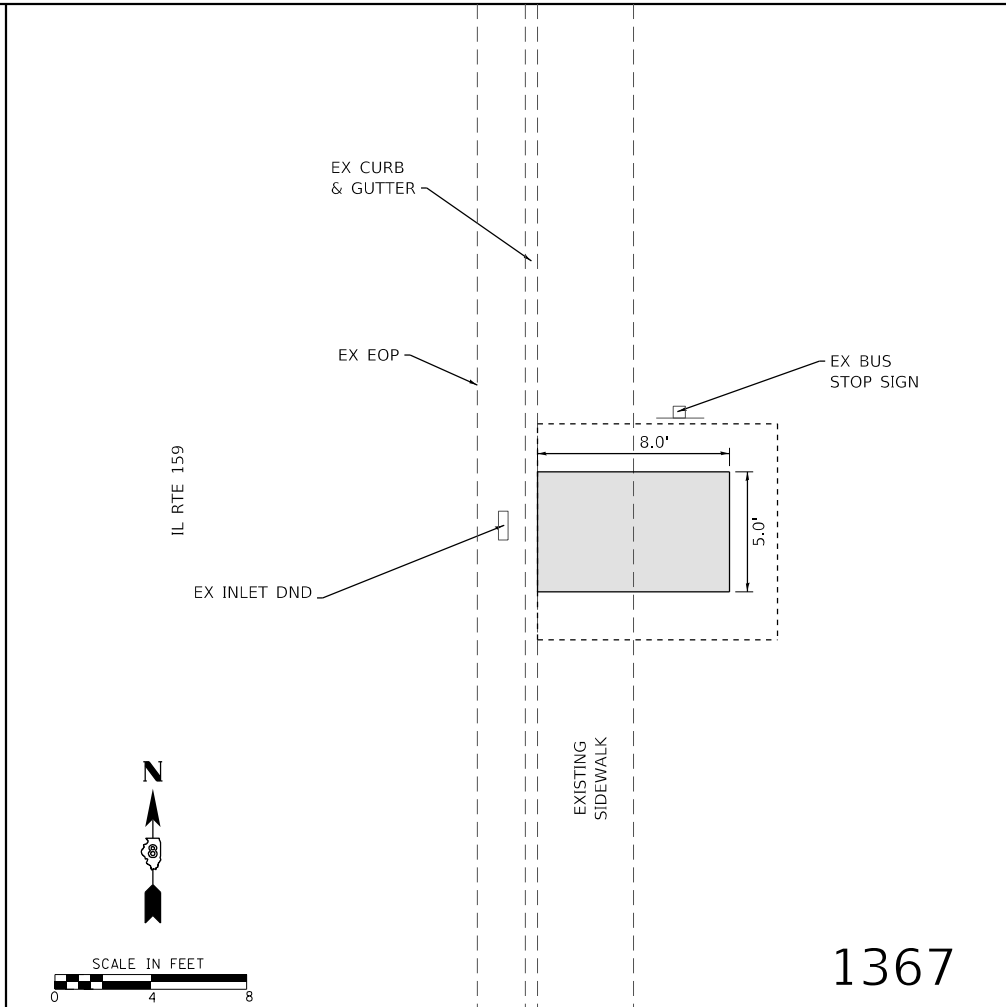
BUS STOP PLANS

SCALE:	SHEET 2 OF 4 SHEETS	STA.	TO STA.
--------	---------------------	------	---------

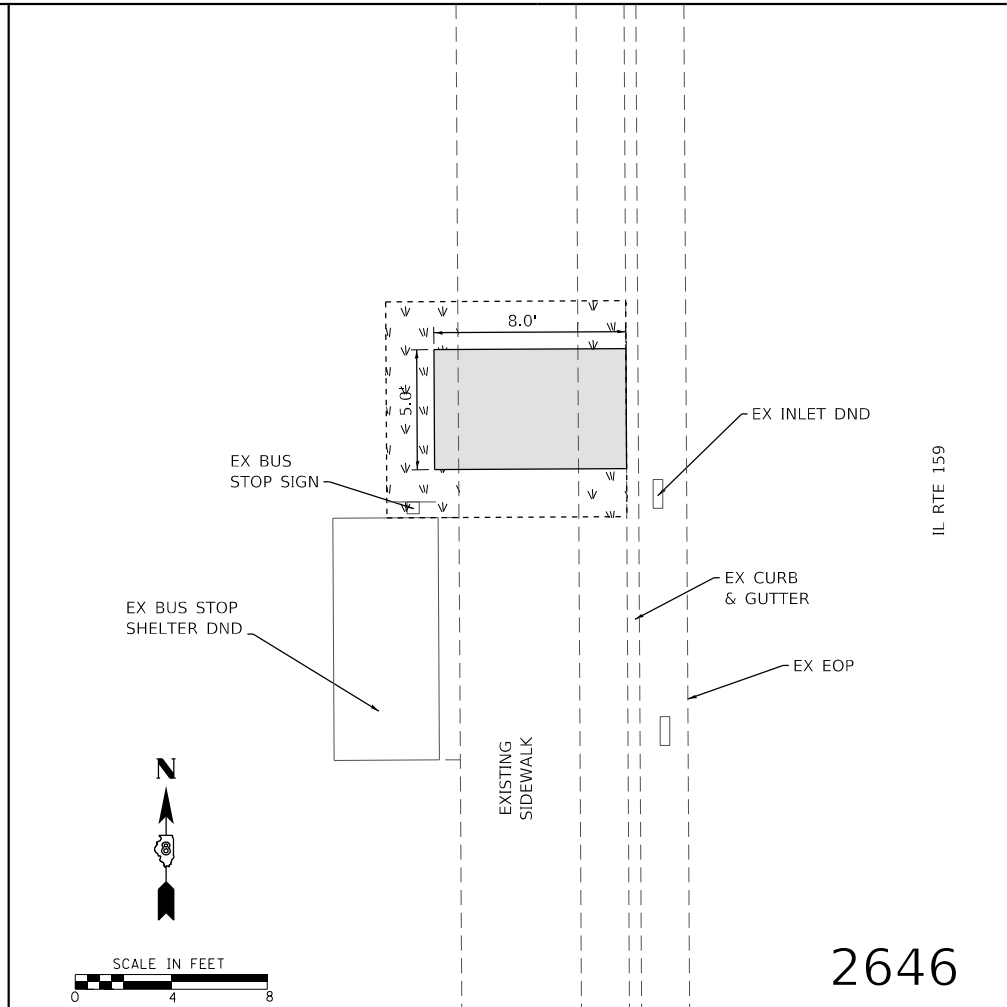
FAU RTE	SECTION	COUNTY	TOTAL SHEETS	SHEET NO.
8887	(122,122-1,30)RS-4	MADISON	328	165
CONTRACT NO. 76M87				
ILLINOIS FED. AID PROJECT				



5112



1367



2646

LEGEND	
	PR BUS STOP PAD MAX 2% SLOPE IN ALL DIRECTIONS
	SEEDING
	LIMITS OF CONSTRUCTION

MODEL: D:\m\h\...
 FILE NAME: 1113066_IDOT_Dist8_PTB194_05918066_010_WC1_IL159\CAD_Sheets\0876M87_4th-BusStop4.dgn



USER NAME = bratermann	DESIGNED -	REVISED -
PLOT SCALE = 8.0000" / in.	DRAWN -	REVISED -
PLOT DATE = 7/11/2022	CHECKED -	REVISED -
	DATE -	REVISED -

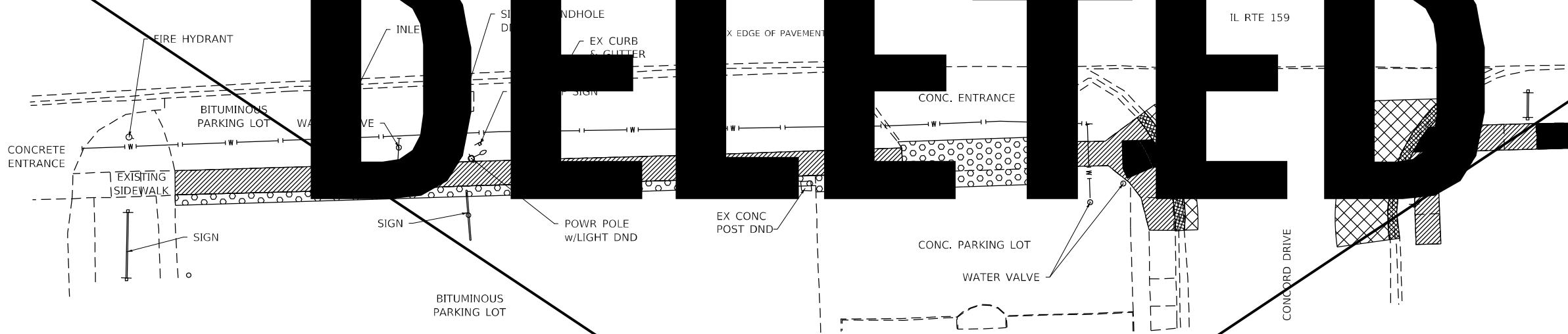
**STATE OF ILLINOIS
DEPARTMENT OF TRANSPORTATION**

BUS STOP PLANS

SCALE: SHEET 4 OF 4 SHEETS STA. TO STA.

FAU RTE	SECTION	COUNTY	TOTAL SHEETS	SHEET NO.
8887	(122,122-1,30)RS-4	MADISON	328	166A
CONTRACT NO. 76M87			ILLINOIS FED. AID PROJECT	

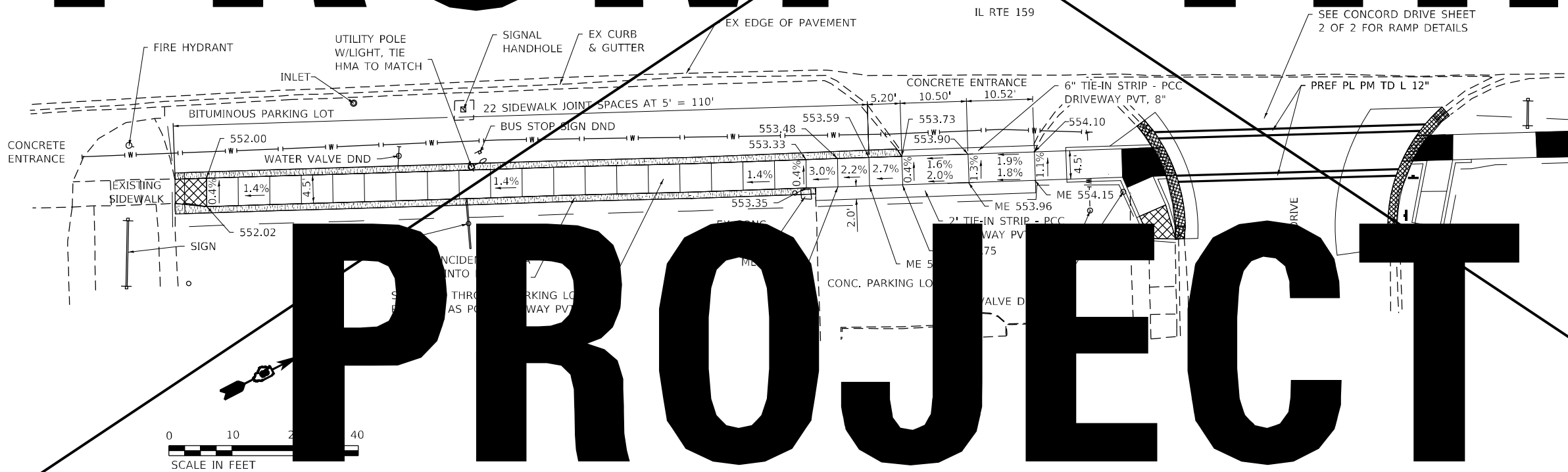
DELETED



LEGEND

	SIDEWALK REMOVAL
	COMBINATION CURB & GUTTER REMOVAL
	CURB REMOVAL
	CLASS C PATCHES, SPECIAL
	DRIVEWAY PAVEMENT

FROM THIS



LEGEND

	LANDING - 1.5% MAX SLOPE IN ALL DIRECTIONS
	TRANSITION TO MATCH EXISTING SIDEWALK OR CURB (2' CURB TRANSITION FROM COMB. CURB & GUTTER TYPE B-6.18 OR B-6.24 TO EXISTING)
	DETECTABLE WARNING
	DEPRESSED CURB & GUTTER
	SEEDING
	INCIDENTAL HMA
	LIMITS OF CONSTRUCTION

PROJECT

MODEL: \\H001\NAMES\...
 FILE: \\H001\NAMES\...
 PROJECT: \\H001\DOT\Documents\DOT_Offices\Director_E\Projects\108764837\CADD\Drawings\CAD\Project\HMG\2022-10-24\108764837-CH-ConcordSrvWalk.dgn



USER NAME = Default	DESIGNED -	REVISED - AMM-102522
PLOT SCALE = 20,000' / in.	DRAWN -	REVISED -
PLOT DATE = 10/26/2022	CHECKED -	REVISED -
	DATE -	REVISED -

STATE OF ILLINOIS
DEPARTMENT OF TRANSPORTATION

INTERSECTION DETAIL
CONCORD DRIVE AND IL RTE 159 PARKING LOT


SCALE: SHEET 1 OF 2 SHEETS STA. TO STA.

FAU RTE	SECTION	COUNTY	TOTAL SHEETS	SHEET NO.
8887	(122,122-1,30)RS-4	MADISON	32	167
			CONTRACT NO. 76M87	
ILLINOIS FED. AID PROJECT				

DELETED

FROM THIS

PROJECT



LEGEND

- SIDEWALK REMOVAL
- COMBINATION CURB & GUTTER REMOVAL
- CURB REMOVAL
- CLASS C PATCHES, SPECIAL
- DRIVEWAY PAVEMENT REMOVAL

LEGEND

- LANDING - 1.5% MAX SLOPE IN ALL DIRECTIONS
- TRANSITION TO MATCH EXISTING SIDEWALK OR CURB (2' CURB TRANSITION FROM COMB. CURB & GUTTER TYPE B-6.18 OR B-6.24 TO EXISTING)
- DETECTABLE WARNING
- DEPRESSED CURB & GUTTER
- SEEDING
- LIMITS OF CONSTRUCTION

CURB RAMP DESIGNS ARE BASED ON HIGHWAY STANDARD 424001-11

MODEL: \\H01\ENR\HMG\...
 FILE: \\H01\ENR\HMG\...
 PROJECT: \\H01\ENR\HMG\...



USER NAME = Default	DESIGNED -	REVISED - AMM-102522
PLOT SCALE = 10,000' / in.	DRAWN -	REVISED -
PLOT DATE = 10/26/2022	CHECKED -	REVISED -
	DATE -	REVISED -

STATE OF ILLINOIS
DEPARTMENT OF TRANSPORTATION

INTERSECTION DETAIL CONCORD DRIVE AND IL RTE. 159	
SCALE: 1" = 5'	SHEET 2 OF 2 SHEETS STA. TO STA.

FAU RTE	SECTION	COUNTY	TOTAL SHEETS	SHEET NO.
8887	(122,122-1,30)RS-4	MADISON	326	168
				CONTRACT NO. 76M87

ILLINOIS FED. AID PROJECT

EX EDGE OF PAVEMENT

EX EDGE OF PAVEMENT

DELETED

EX CURB & GUTTER



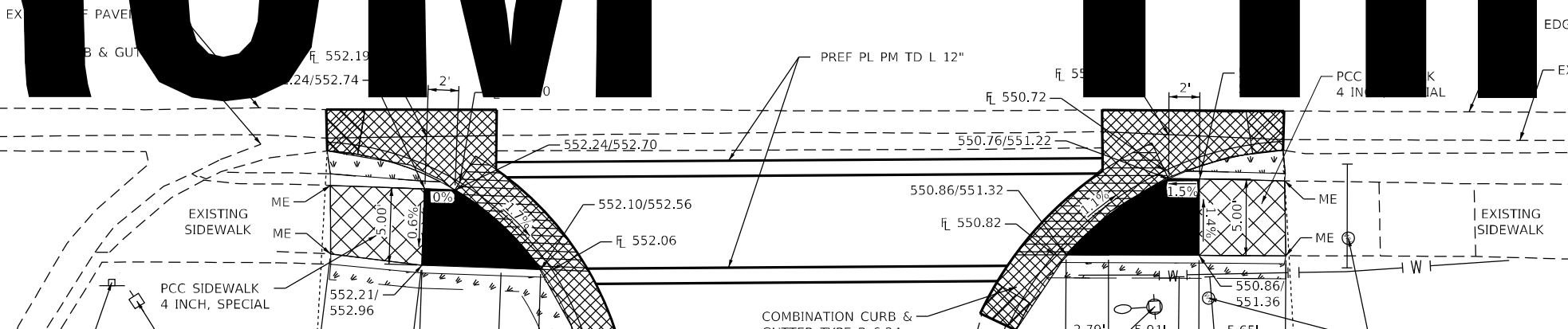
LEGEND

- [Hatched Box] SIDEWALK REMOVAL
- [Cross-hatched Box] COMBINATION CURB & GUTTER REMOVAL
- [Diagonal Hatched Box] CURB REMOVAL
- [Dotted Box] CLASS C PATCHES, SPECIAL

FROM THIS

EX EDGE OF PAVEMENT

EDGE OF PAVEMENT



LEGEND

- [Solid Black Box] LANDING - 1.5% MAX SLOPE IN ALL DIRECTIONS
- [Cross-hatched Box] TRANSITION TO MATCH EXISTING SIDEWALK OR CURB (2' CURB TRANSITION FROM COMB. CURB & GUTTER TYPE B-6.18 OR B-6.24 TO EXISTING)
- [Dotted Box] DETECTABLE WARNING
- [Hatched Box] DEPRESSED CURB & GUTTER
- [Wavy Box] SEEDING
- [Dashed Line] LIMITS OF CONSTRUCTION

CURB RAMP DESIGNS ARE BASED ON HIGHWAY STANDARD 424001-11

MODEL: I:\MODEL\MAME FILE NAME: I:\PROJECTS\76887\CADD\Drawings\DOT_Civil\DOT\Documents\DOT_Civil\Drawings\HMG\2022-10-24\0818\887-ct-Duplex-Ct.dwg



USER NAME = Default	DESIGNED -	REVISED - AMM-102522
PLOT SCALE = 10,000' / in.	DRAWN -	REVISED -
PLOT DATE = 10/26/2022	CHECKED -	REVISED -
	DATE -	REVISED -

STATE OF ILLINOIS
DEPARTMENT OF TRANSPORTATION

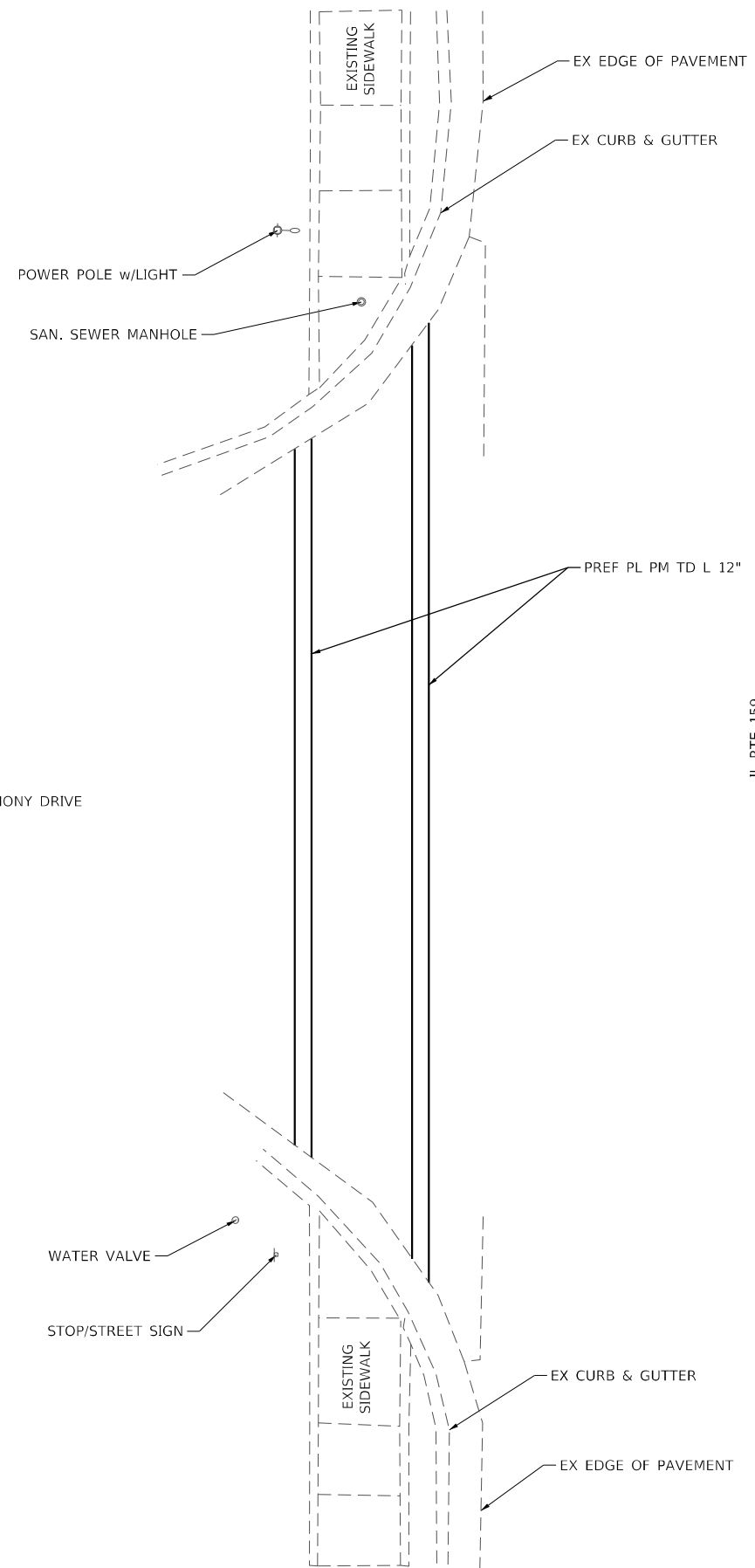
INTERSECTION DETAILS
DUPLEX COURT AND IL. RTE. 159

SCALE:	SHEET	OF	SHEETS	STA.	TO	STA.
--------	-------	----	--------	------	----	------

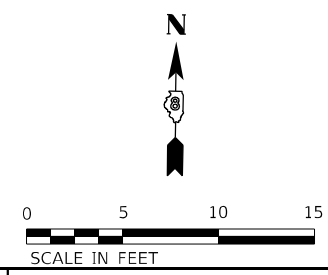
FAU RTE	SECTION	COUNTY	TOTAL SHEETS	SHEET NO.
8887	(122,122-1,30)RS-4	MADISON	328	169
CONTRACT NO. 76M87				
ILLINOIS FED. AID PROJECT				

MODEL Path: \\dot.dh18 PTB194-0598066_010_WC1_IL159\CAD_Sheets\0876M87-ht-Anthony_and_Oak.dwg
 FILE NAME: 103066_IDOT_Dwg18_PTB194-0598066_010_WC1_IL159\CAD_Sheets\0876M87-ht-Anthony_and_Oak.dwg

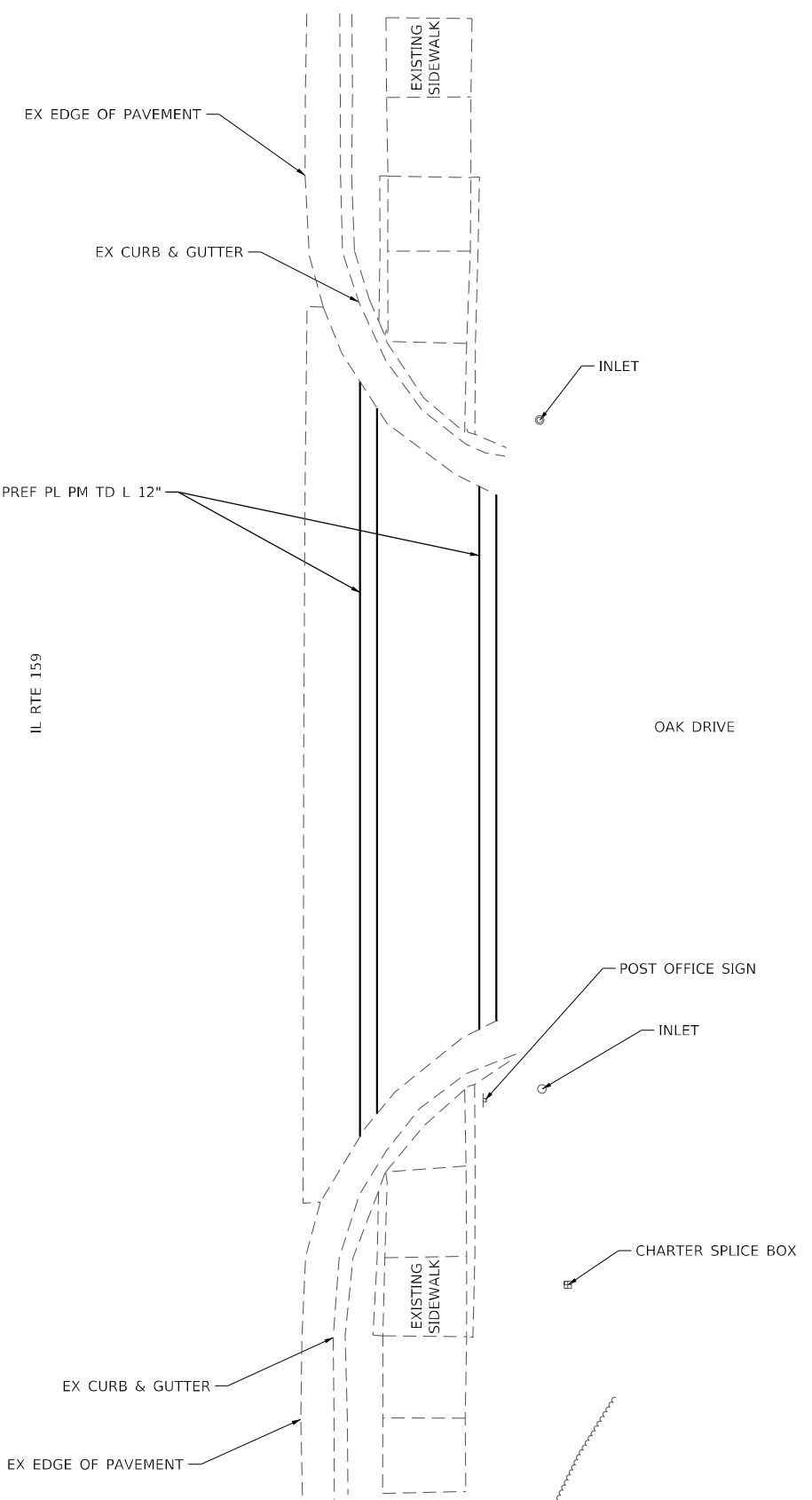
ANTHONY DRIVE



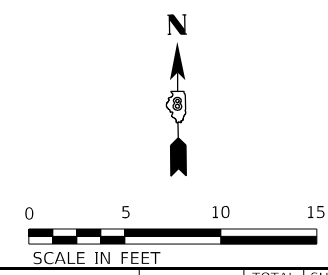
IL RTE 159



EX EDGE OF PAVEMENT



OAK DRIVE



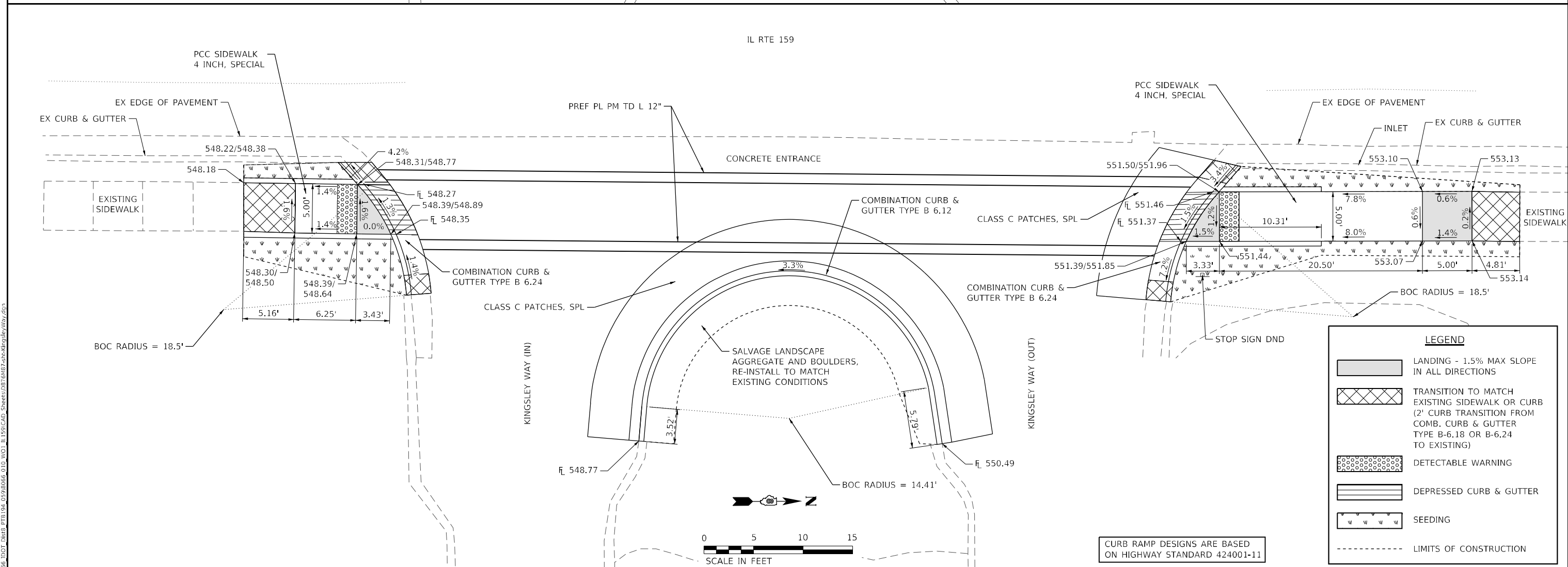
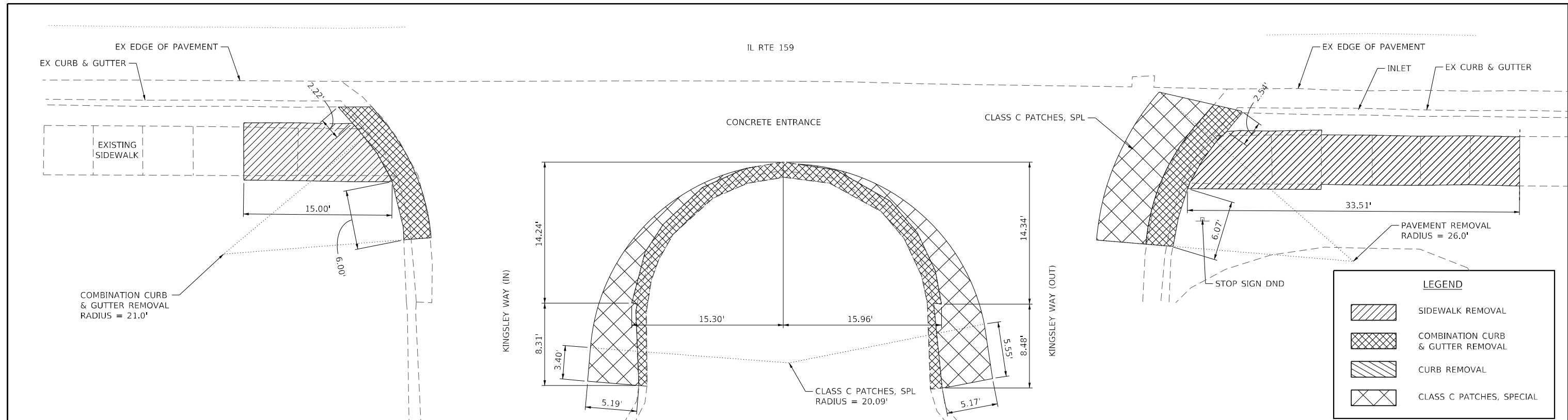
USER NAME = nseelhoefer	DESIGNED -	REVISED -
PLOT SCALE = 10,000' / in.	DRAWN -	REVISED -
PLOT DATE = 6/27/2022	CHECKED -	REVISED -
	DATE -	REVISED -

STATE OF ILLINOIS
 DEPARTMENT OF TRANSPORTATION

PAVEMENT MARKING
 ANTHONY DRIVE AND OAK DRIVE

SCALE: SHEET 1 OF 1 SHEETS STA. TO STA.

FAU RTE	SECTION	COUNTY	TOTAL SHEETS	SHEET NO.
8887	(122,122-1,30)RS-4	MADISON	328	170
CONTRACT NO. 76M87				
ILLINOIS FED. AID PROJECT				



MODEL: Default
 FILE NAME: I:\3066\DOT\DOT_DWG_PTB\194_0528\8066_010_W01_IL159\CAD_Sheets\10876M87-rt-KingsleyWay.dwg
 MODEL: Default
 FILE NAME: I:\3066\DOT\DOT_DWG_PTB\194_0528\8066_010_W01_IL159\CAD_Sheets\10876M87-rt-KingsleyWay.dwg



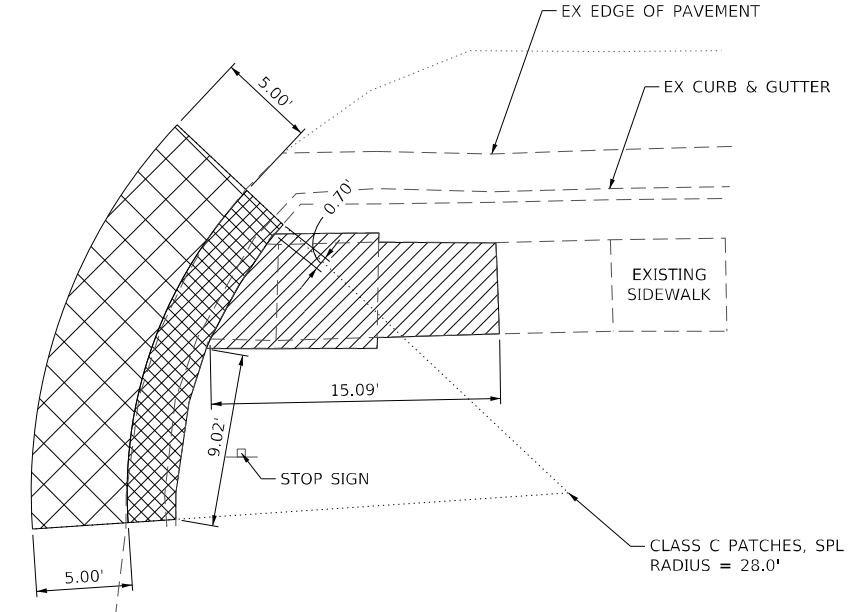
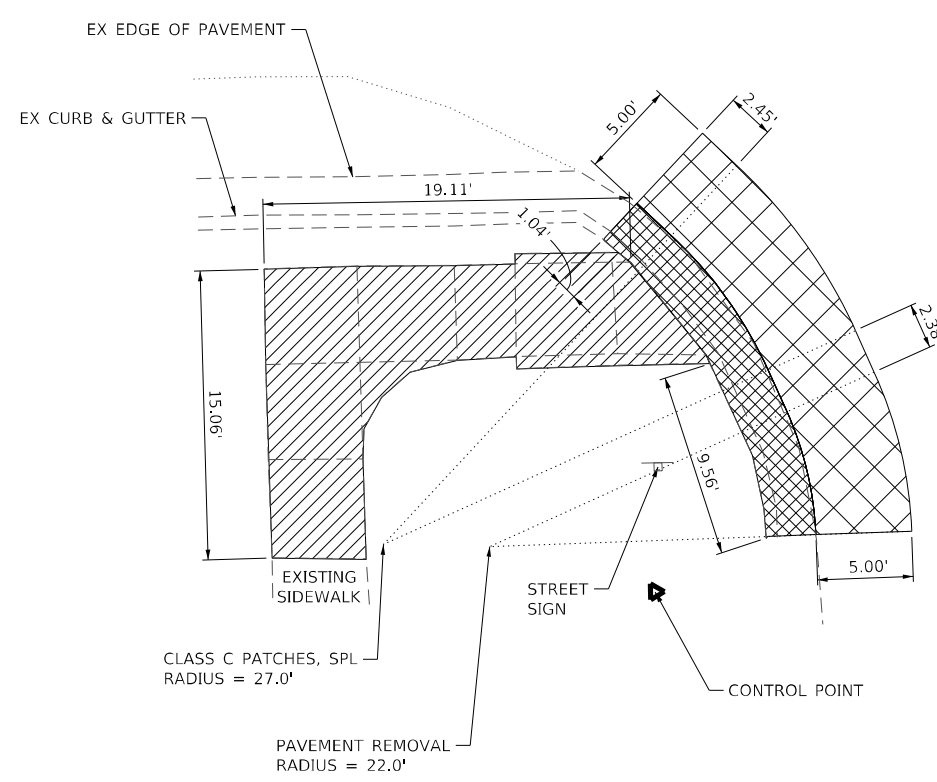
USER NAME = nseelhoefer	DESIGNED -	REVISED -
PLOT SCALE = 10,000' / in.	DRAWN -	REVISED -
PLOT DATE = 6/27/2022	CHECKED -	REVISED -
	DATE -	REVISED -

STATE OF ILLINOIS
DEPARTMENT OF TRANSPORTATION

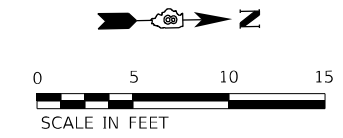
INTERSECTION DETAIL
KINGSLEY WAY AND IL RTE. 159

SCALE: SHEET 1 OF 1 SHEETS STA. TO STA.

FAU RTE 8887	SECTION (122,122-1,30)RS-4	COUNTY MADISON	TOTAL SHEETS 328	SHEET NO. 172
CONTRACT NO. 76M87			ILLINOIS FED. AID PROJECT	

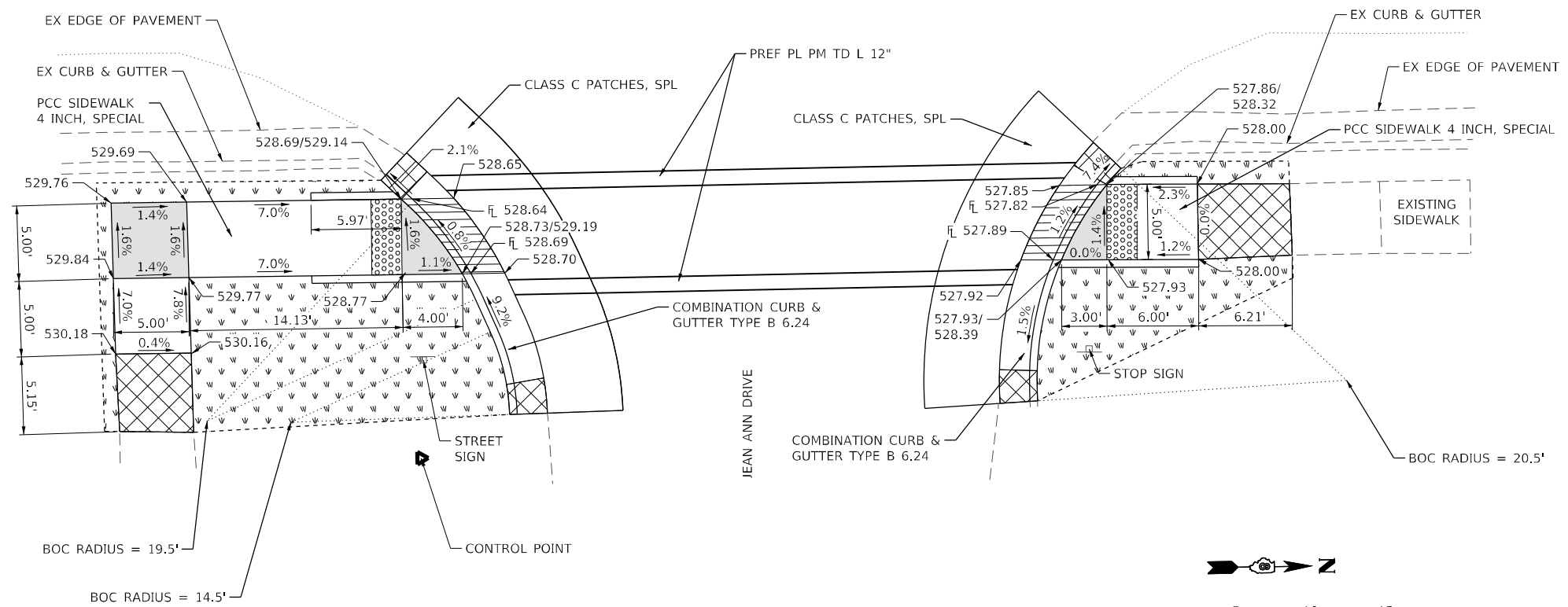


JEAN ANN DRIVE

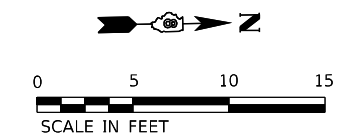


LEGEND

- SIDEWALK REMOVAL
- COMBINATION CURB & GUTTER REMOVAL
- CURB REMOVAL
- CLASS C PATCHES, SPECIAL



JEAN ANN DRIVE



LEGEND

- LANDING - 1.5% MAX SLOPE IN ALL DIRECTIONS
- TRANSITION TO MATCH EXISTING SIDEWALK OR CURB (2' CURB TRANSITION FROM COMB. CURB & GUTTER TYPE B-6.18 OR B-6.24 TO EXISTING)
- DETECTABLE WARNING
- DEPRESSED CURB & GUTTER
- SEEDING
- LIMITS OF CONSTRUCTION

CURB RAMP DESIGNS ARE BASED ON HIGHWAY STANDARD 424001-11

MODEL: Default; FILE NAME: I:\3066; I:\DOT; I:\DOT; I:\159\CAD; Sheets\0876M87-4H-JeanAnnDrive.dgn



USER NAME = nseelhoefer	DESIGNED -	REVISED -
PLOT SCALE = 10,000' / in.	DRAWN -	REVISED -
PLOT DATE = 6/27/2022	CHECKED -	REVISED -
	DATE -	REVISED -

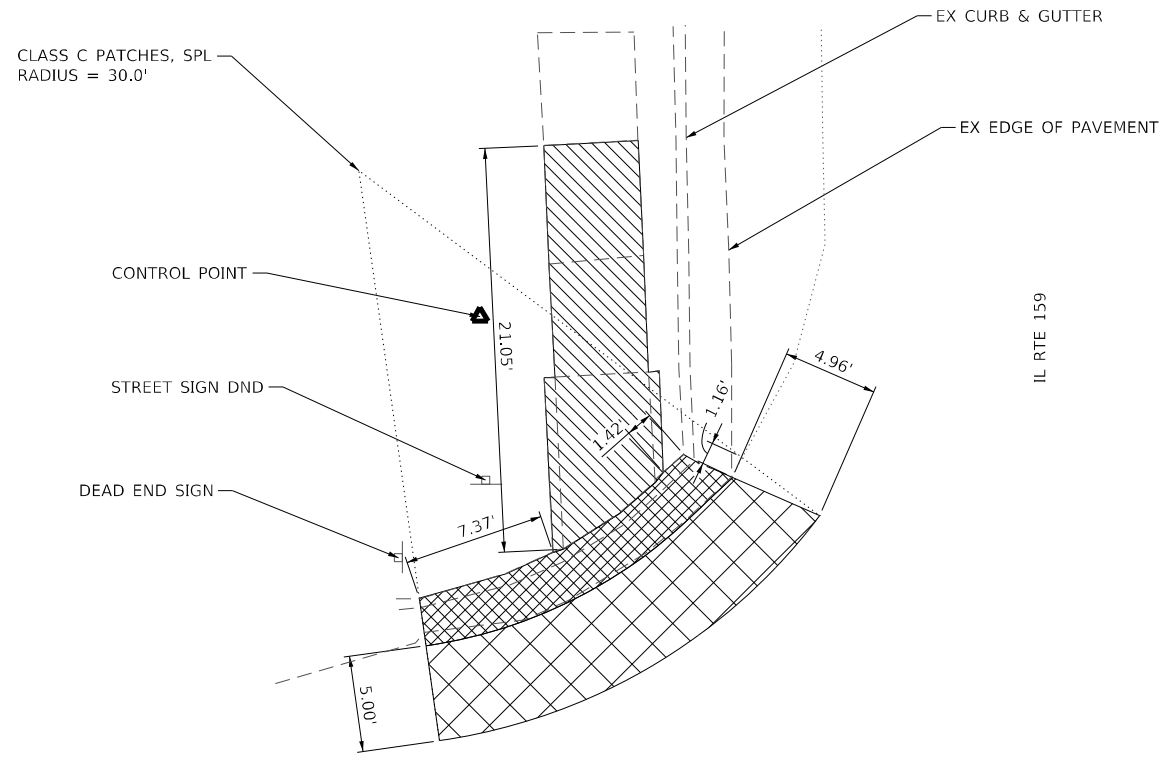
**STATE OF ILLINOIS
DEPARTMENT OF TRANSPORTATION**

**INTERSECTION DETAIL
JEAN ANN DRIVE AND IL RTE 159**

SCALE: SHEET 1 OF 1 SHEETS STA. TO STA.

FAU RTE	SECTION	COUNTY	TOTAL SHEETS	SHEET NO.
8887	(122,122-1,30)RS-4	MADISON	328	173
CONTRACT NO. 76M87				
ILLINOIS FED. AID PROJECT				

MODEL: D:\proj\1159\CAD_Sheets\1159\CAD_Sheets\1159\GreenAcresRd.dwg
 FILE NAME: 1159\066_1159\CAD_Sheets\1159\CAD_Sheets\1159\GreenAcresRd.dwg

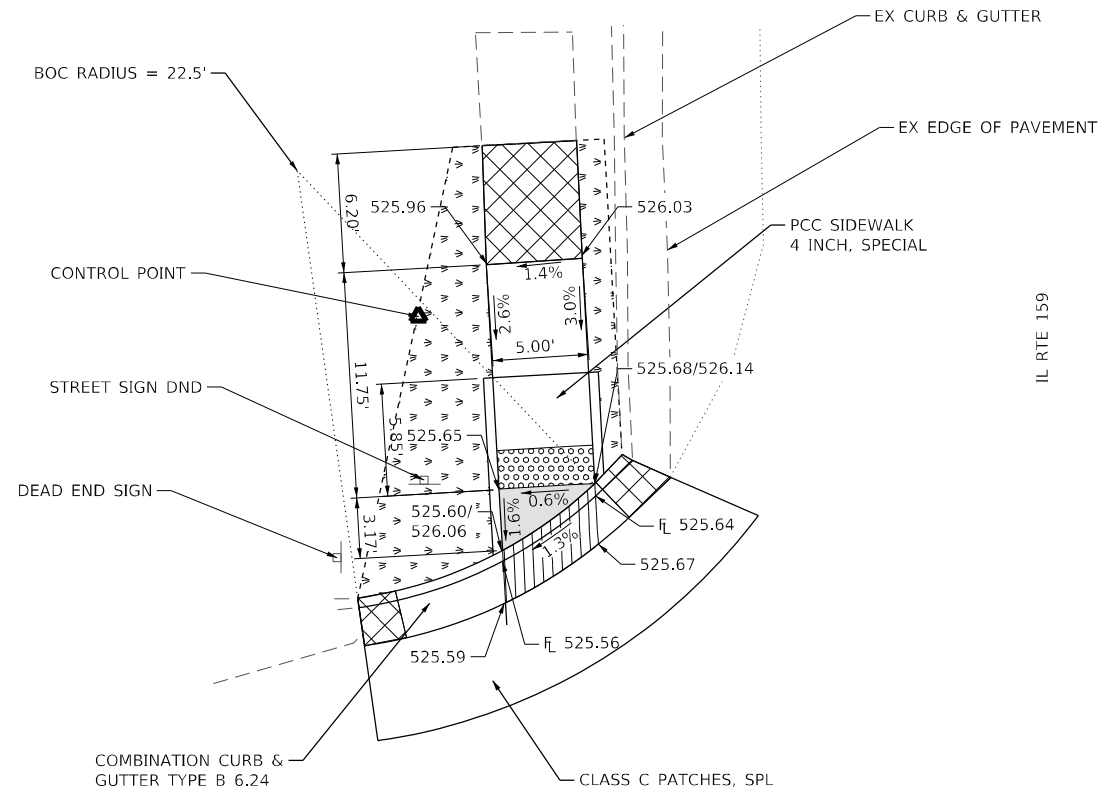


GREEN ACRES ROAD

LEGEND

	SIDEWALK REMOVAL
	COMBINATION CURB & GUTTER REMOVAL
	CURB REMOVAL
	CLASS C PATCHES, SPECIAL

SCALE IN FEET



GREEN ACRES ROAD

LEGEND

	LANDING - 1.5% MAX SLOPE IN ALL DIRECTIONS
	TRANSITION TO MATCH EXISTING SIDEWALK OR CURB (2' CURB TRANSITION FROM COMB. CURB & GUTTER TYPE B-6.18 OR B-6.24 TO EXISTING)
	DETECTABLE WARNING
	DEPRESSED CURB & GUTTER
	SEEDING
	LIMITS OF CONSTRUCTION

SCALE IN FEET

CURB RAMP DESIGNS ARE BASED ON HIGHWAY STANDARD 424001-11



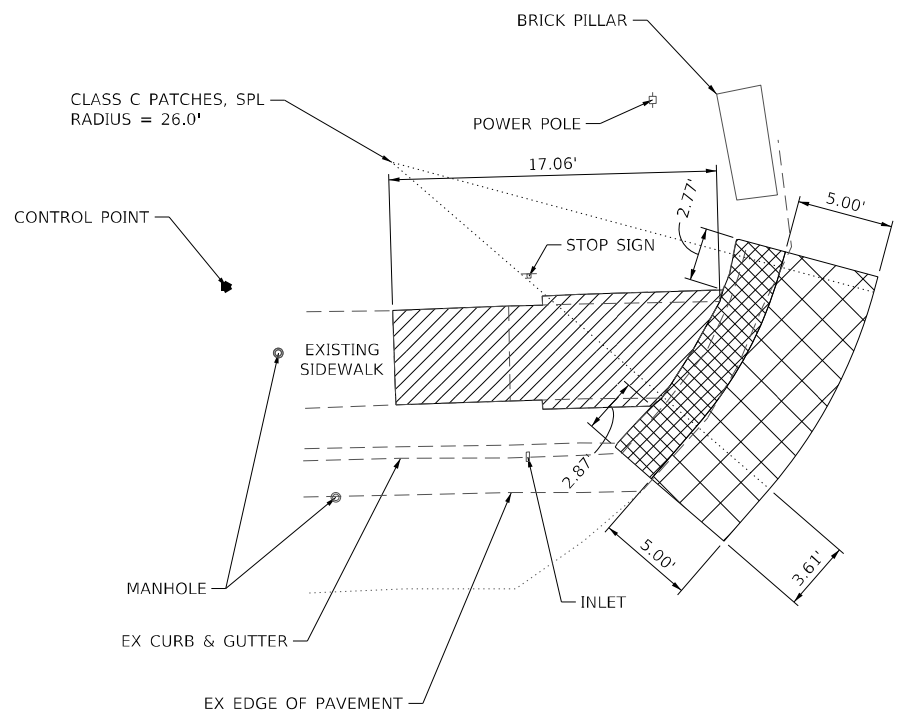
USER NAME = nseelhoefer	DESIGNED -	REVISED -
PLOT SCALE = 10,000' / in.	DRAWN -	REVISED -
PLOT DATE = 6/27/2022	CHECKED -	REVISED -
	DATE -	REVISED -

**STATE OF ILLINOIS
DEPARTMENT OF TRANSPORTATION**

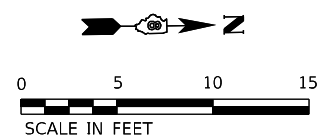
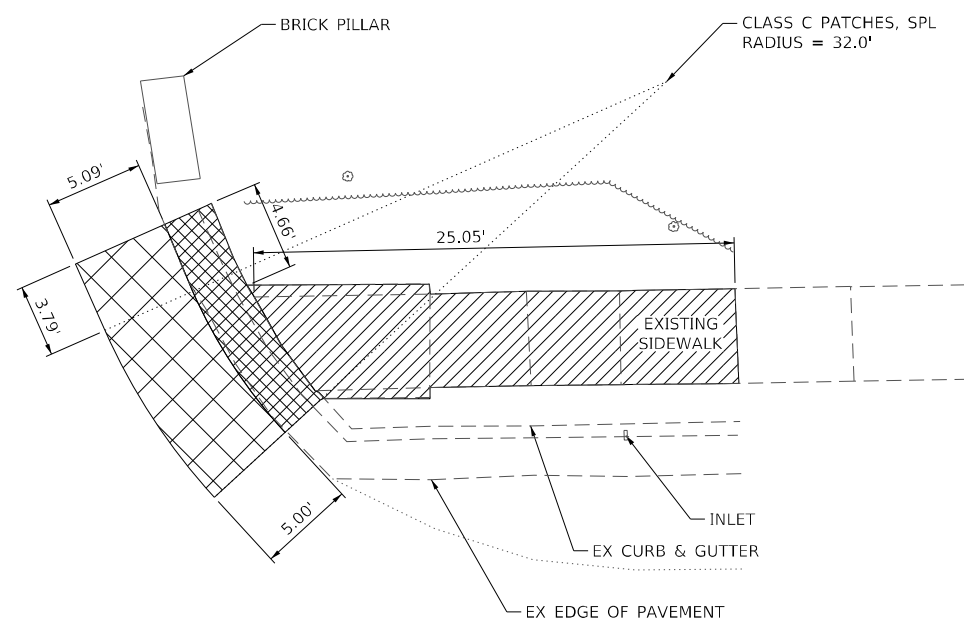
**INTERSECTION DETAIL
GREEN ACRES ROAD AND IL RTE. 159**

SCALE: SHEET 1 OF 1 SHEETS STA. TO STA.

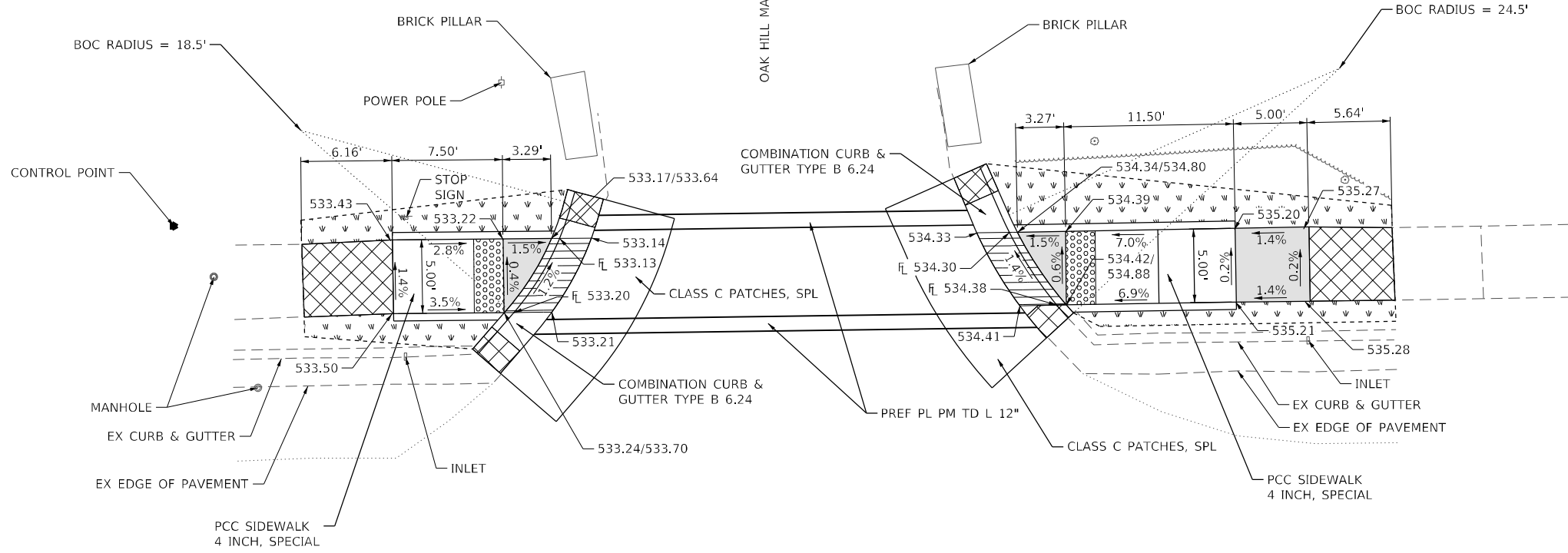
FAU RTE	SECTION	COUNTY	TOTAL SHEETS	SHEET NO.
8887	(122,122-1,30)RS-4	MADISON	328	174
CONTRACT NO. 76M87				
ILLINOIS FED. AID PROJECT				



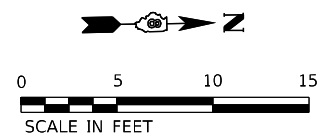
IL RTE 159



LEGEND	
	SIDEWALK REMOVAL
	COMBINATION CURB & GUTTER REMOVAL
	CURB REMOVAL
	CLASS C PATCHES, SPECIAL



IL RTE 159



LEGEND	
	LANDING - 1.5% MAX SLOPE IN ALL DIRECTIONS
	TRANSITION TO MATCH EXISTING SIDEWALK OR CURB (2' CURB TRANSITION FROM COMB. CURB & GUTTER TYPE B-6.18 OR B-6.24 TO EXISTING)
	DETECTABLE WARNING
	DEPRESSED CURB & GUTTER
	SEEDING
	LIMITS OF CONSTRUCTION

CURB RAMP DESIGNS ARE BASED ON HIGHWAY STANDARD 424001-11

MODEL: Default; FILE NAME: I:\3066; I:\DOT_DWG; PTH: 194_0598066_010_WC1_IL159\CAD_Sheets\10876M87-rt-OakHillManor.dwg



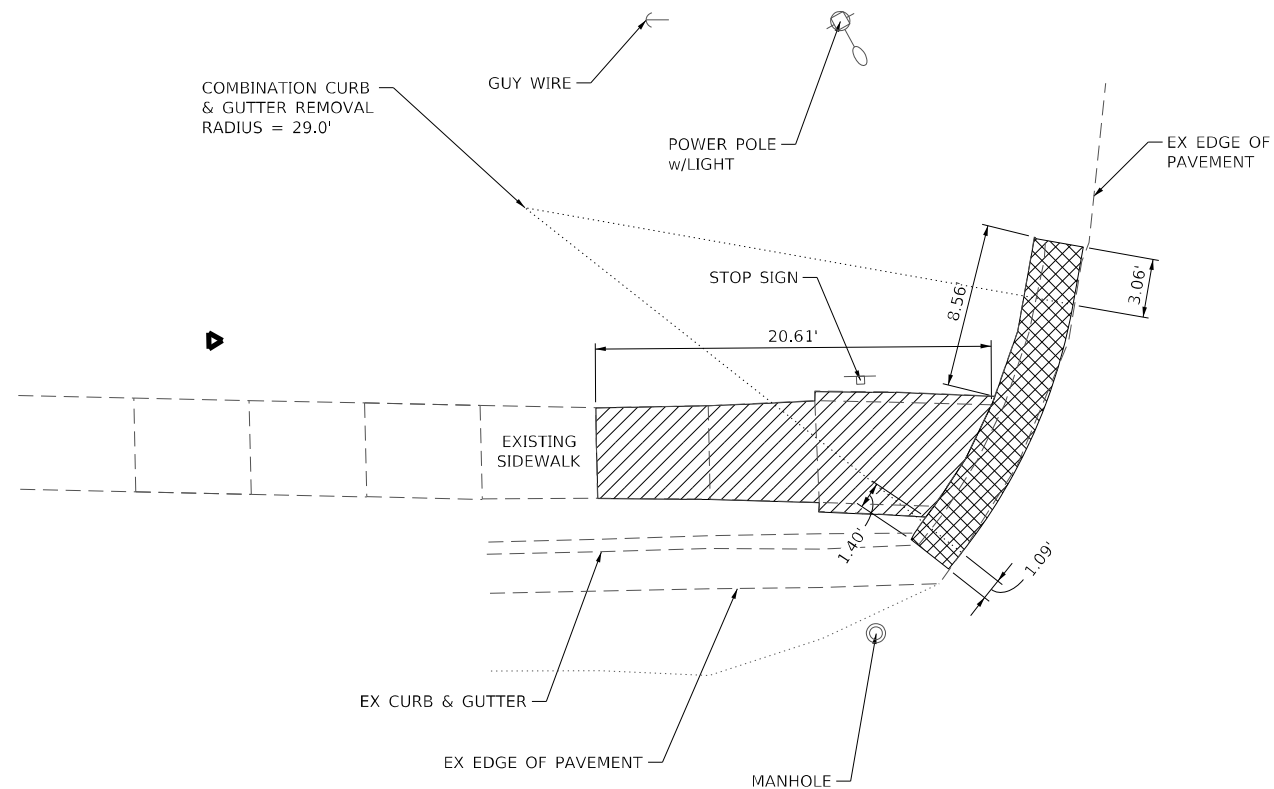
USER NAME = nseelhoefer	DESIGNED -	REVISED -
PLOT SCALE = 10,000' / in.	DRAWN -	REVISED -
PLOT DATE = 6/30/2022	CHECKED -	REVISED -
	DATE -	REVISED -

STATE OF ILLINOIS
DEPARTMENT OF TRANSPORTATION

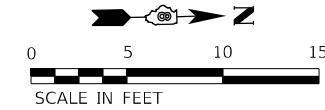
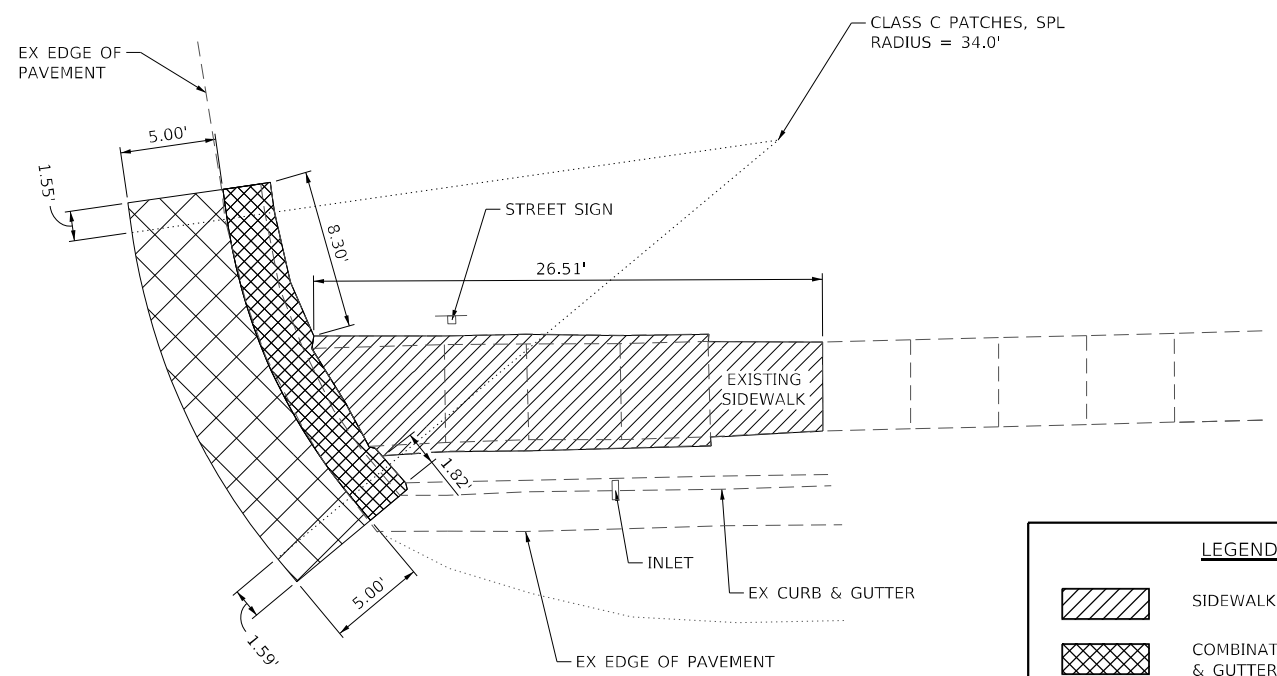
INTERSECTION DETAIL
OAK HILL MANOR DRIVE AND IL RTE. 159

SCALE: SHEET 1 OF 1 SHEETS STA. TO STA.

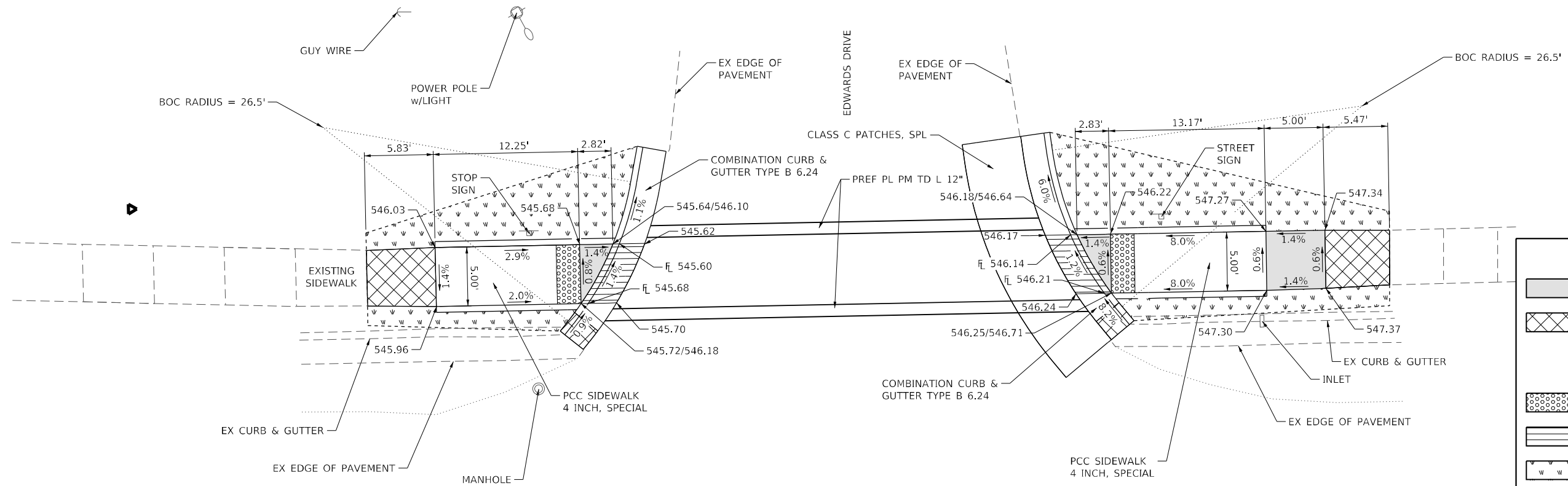
FAU RTE	SECTION	COUNTY	TOTAL SHEETS	SHEET NO.
8887	(122,122-1,30)RS-4	MADISON	328	175
CONTRACT NO. 76M87				
ILLINOIS FED. AID PROJECT				



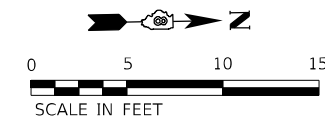
IL RTE 159



LEGEND	
	SIDEWALK REMOVAL
	COMBINATION CURB & GUTTER REMOVAL
	CURB REMOVAL
	CLASS C PATCHES, SPECIAL



IL RTE 159



LEGEND	
	LANDING - 1.5% MAX SLOPE IN ALL DIRECTIONS
	TRANSITION TO MATCH EXISTING SIDEWALK OR CURB (2' CURB TRANSITION FROM COMB. CURB & GUTTER TYPE B-6.18 OR B-6.24 TO EXISTING)
	DETECTABLE WARNING
	DEPRESSED CURB & GUTTER
	SEEDING
	LIMITS OF CONSTRUCTION

CURB RAMP DESIGNS ARE BASED ON HIGHWAY STANDARD 424001-11

MODEL: Default; FILE NAME: I:\3066\DOT\Draws\PTB\194_059\8066_010_W01_IL159\CAD_Sheets\10876M87-4H-EdwardsDrive.dwg



USER NAME = nseelhoefer
 PLOT SCALE = 10,000' / in.
 PLOT DATE = 6/30/2022

DESIGNED -	REVISD -
DRAWN -	REVISD -
CHECKED -	REVISD -
DATE -	REVISD -

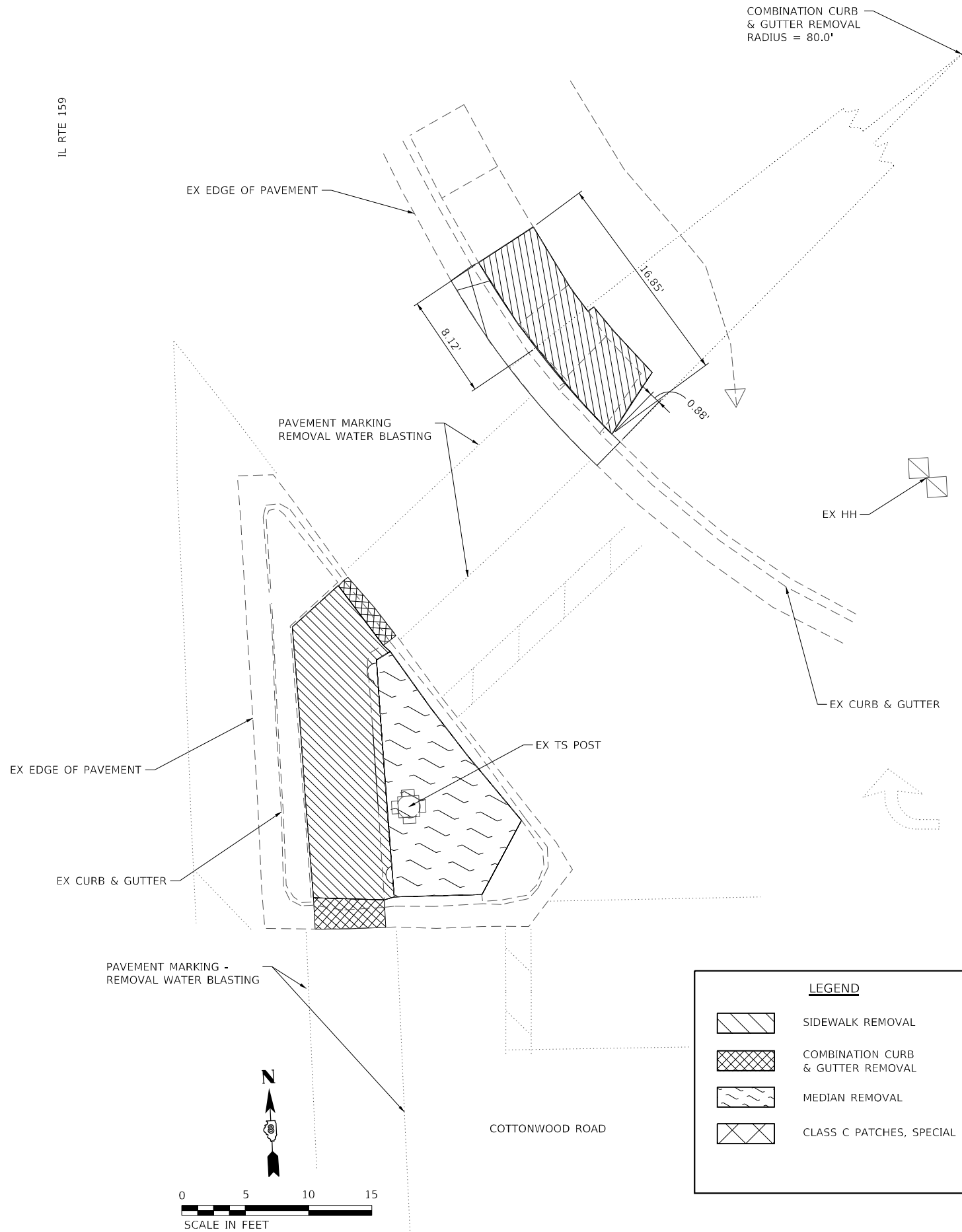
STATE OF ILLINOIS
 DEPARTMENT OF TRANSPORTATION

INTERSECTION DETAIL
 EDWARDS DRIVE AND IL RTE. 159

SCALE: SHEET 1 OF 1 SHEETS STA. TO STA.

FAU RTE	SECTION	COUNTY	TOTAL SHEETS	SHEET NO.
8887	(122,122-1,30)RS-4	MADISON	328	176
			CONTRACT NO. 76M87	
		ILLINOIS FED. AID PROJECT		

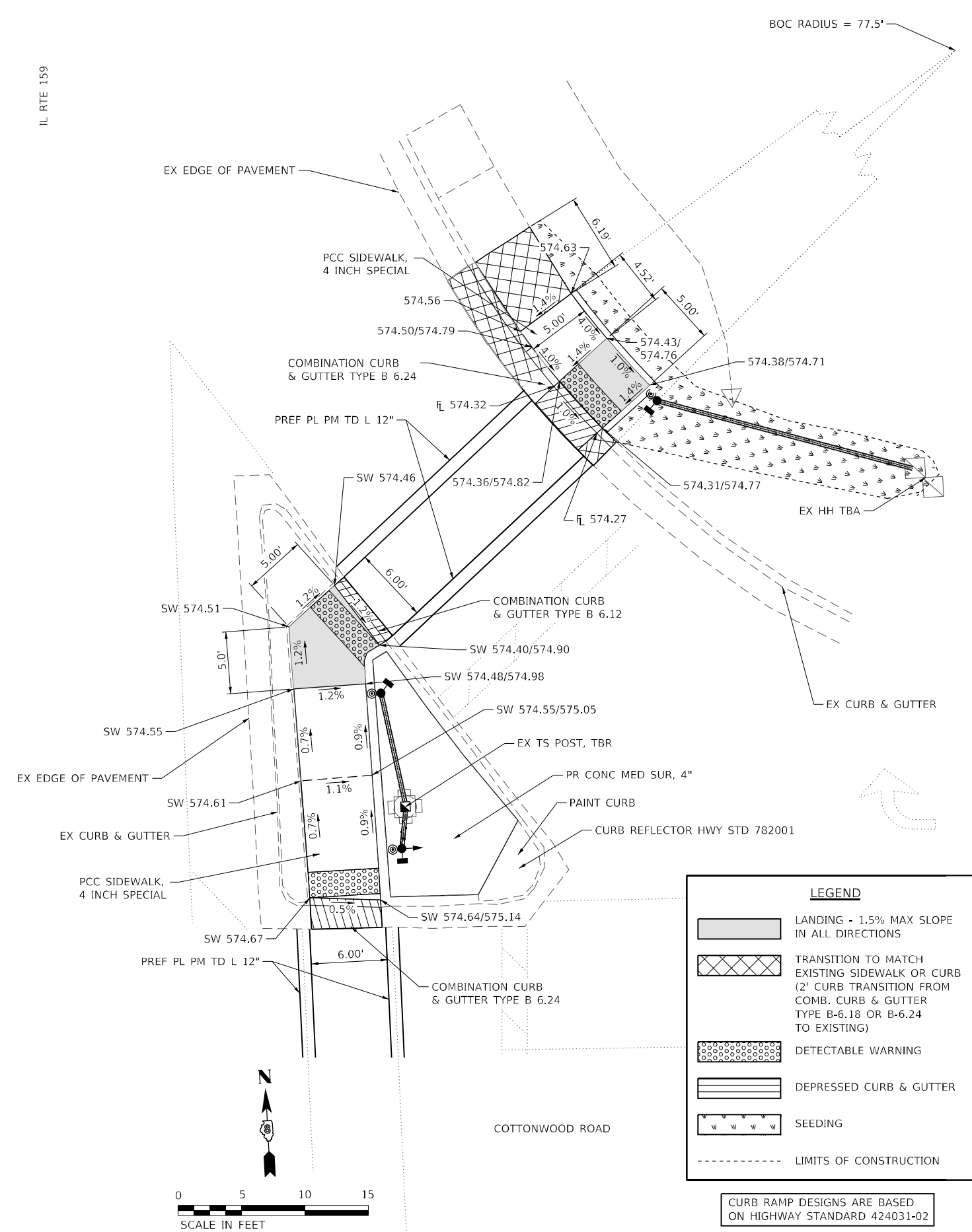
IL RTE 159



LEGEND

- SIDEWALK REMOVAL
- COMBINATION CURB & GUTTER REMOVAL
- MEDIAN REMOVAL
- CLASS C PATCHES, SPECIAL

IL RTE 159



LEGEND

- LANDING - 1.5% MAX SLOPE IN ALL DIRECTIONS
- TRANSITION TO MATCH EXISTING SIDEWALK OR CURB (2' CURB TRANSITION FROM COMB. CURB & GUTTER TYPE B-6.18 OR B-6.24 TO EXISTING)
- DETECTABLE WARNING
- DEPRESSED CURB & GUTTER
- SEEDING
- LIMITS OF CONSTRUCTION

CURB RAMP DESIGNS ARE BASED ON HIGHWAY STANDARD 424031-02

MODEL: D:\hmg\1159\CAD_Sheets\1159\CAD_Sheet\1159\1159_Corner_Cottonwood_Road.dgn



USER NAME = nseelhoefer	DESIGNED -	REVISD -
PLOT SCALE = 10,000' / in.	DRAWN -	REVISD -
PLOT DATE = 6/30/2022	CHECKED -	REVISD -
	DATE -	REVISD -

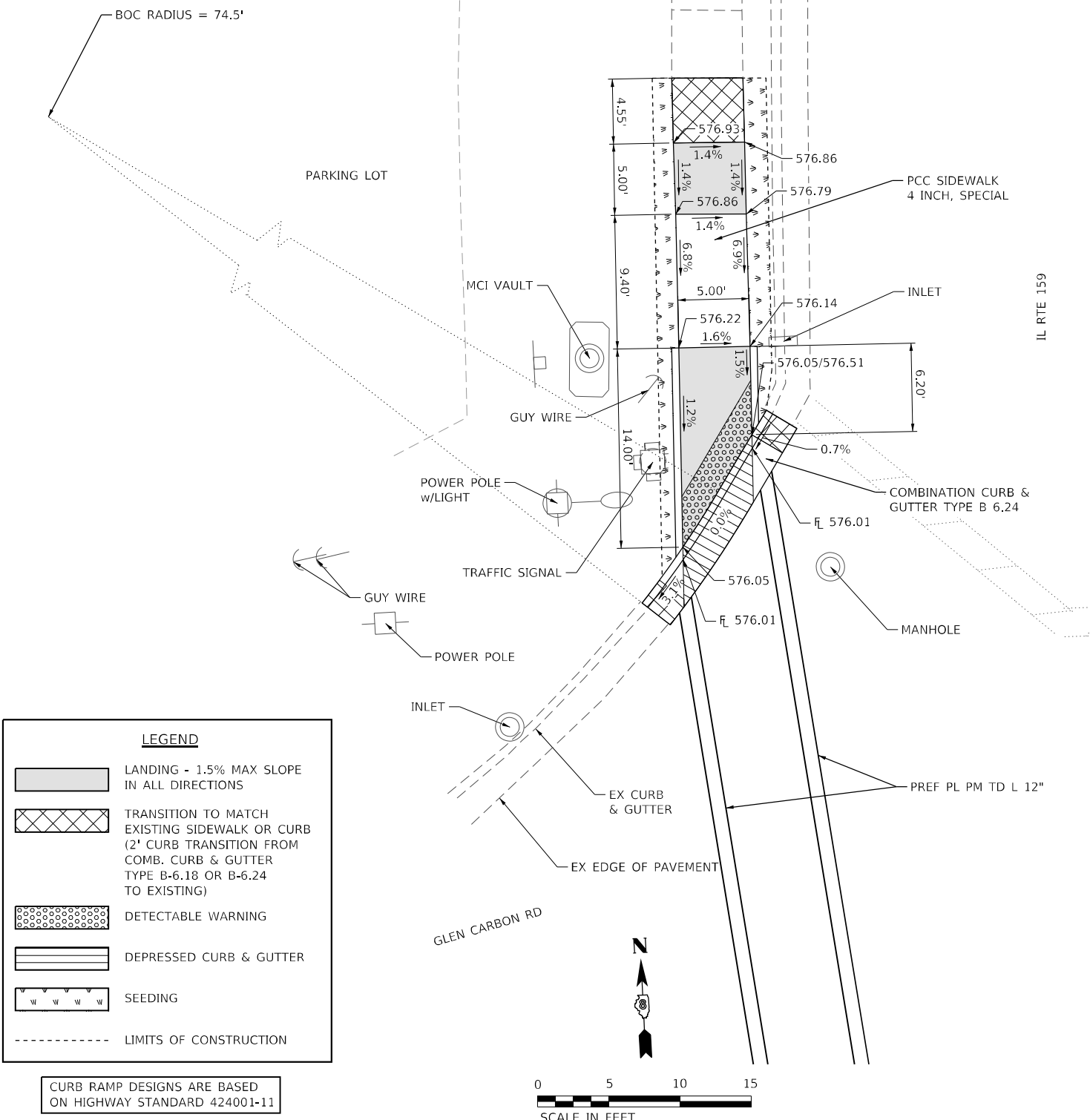
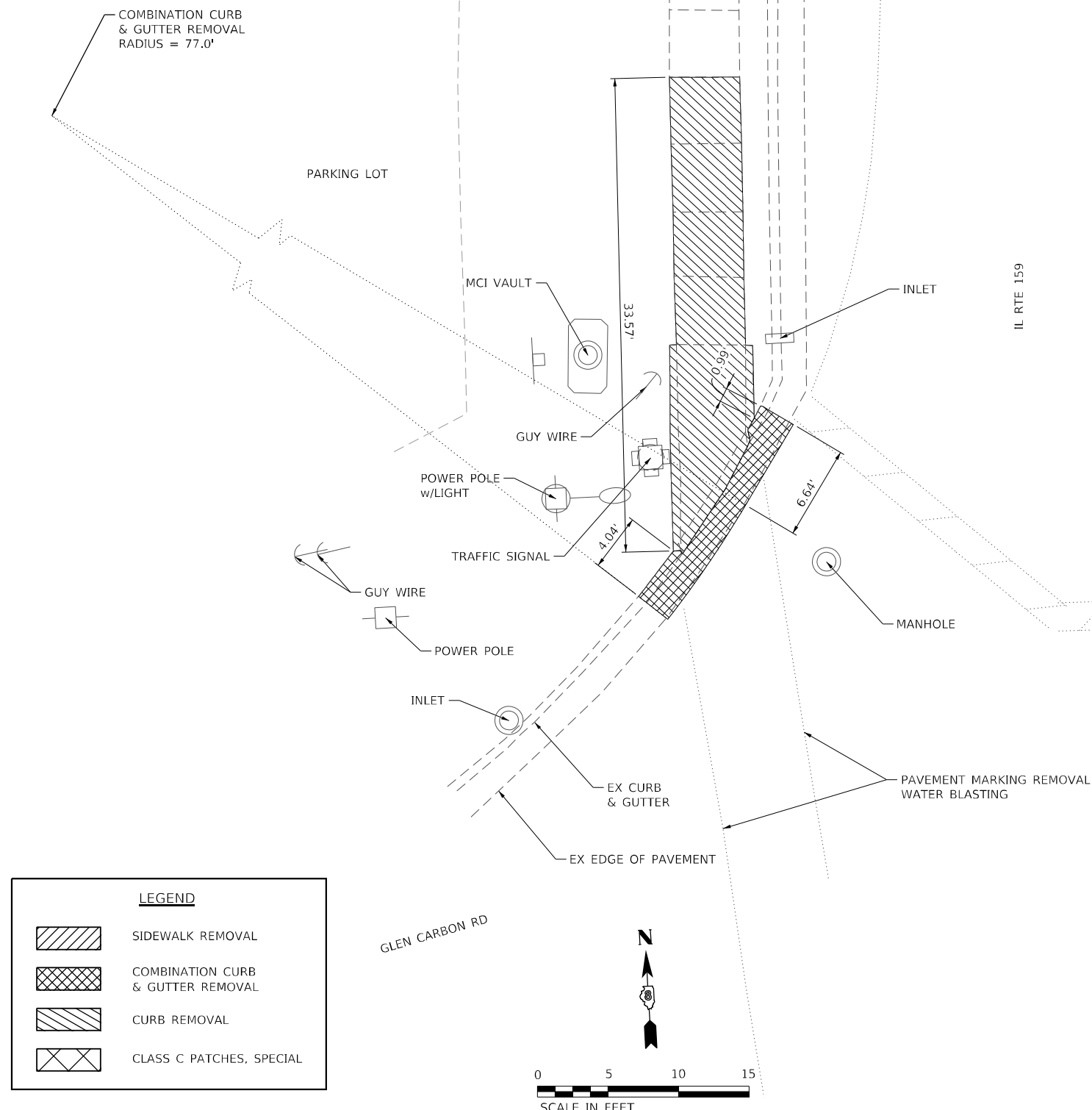
STATE OF ILLINOIS
DEPARTMENT OF TRANSPORTATION

INTERSECTION DETAIL
NE CORNER COTTONWOOD ROAD AND IL RTE. 159

FAU RTE	SECTION	COUNTY	TOTAL SHEETS	SHEET NO.
8887	(122,122-1,30)RS-4	MADISON	328	177
CONTRACT NO. 76M87				
ILLINOIS FED. AID PROJECT				

SCALE: SHEET 1 OF 1 SHEETS STA. TO STA.

MODEL: D:\hmi\1130366_1\DOT_DWG_PTB\194_0528\8066_010_WC1_IL159\CAD_Sheets\1130366\hmi-GlenCarbonRD.dwg
 FILE NAME: 1130366_1\DOT_DWG_PTB\194_0528\8066_010_WC1_IL159\CAD_Sheets\1130366\hmi-GlenCarbonRD.dwg



CURB RAMP DESIGNS ARE BASED ON HIGHWAY STANDARD 424001-11



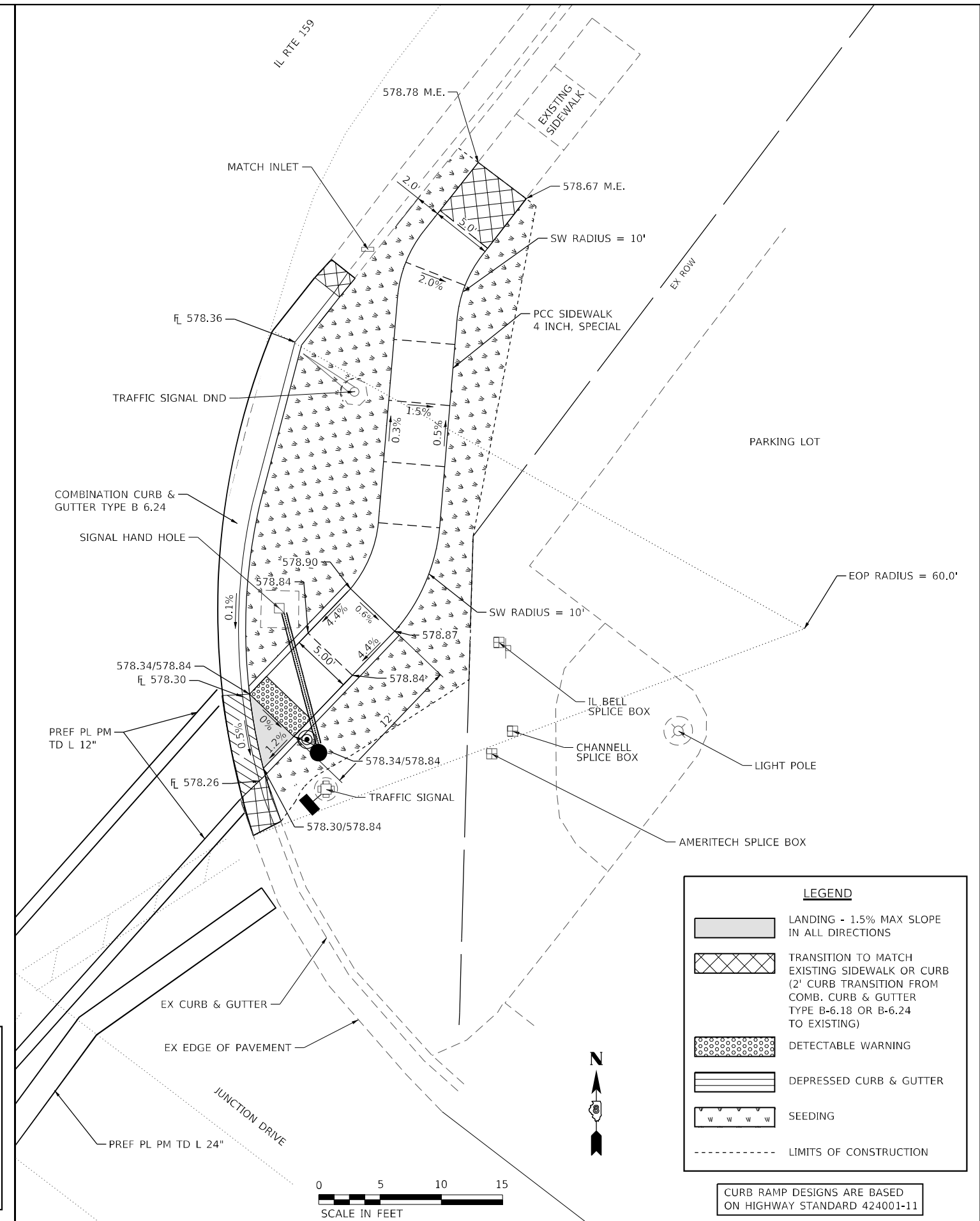
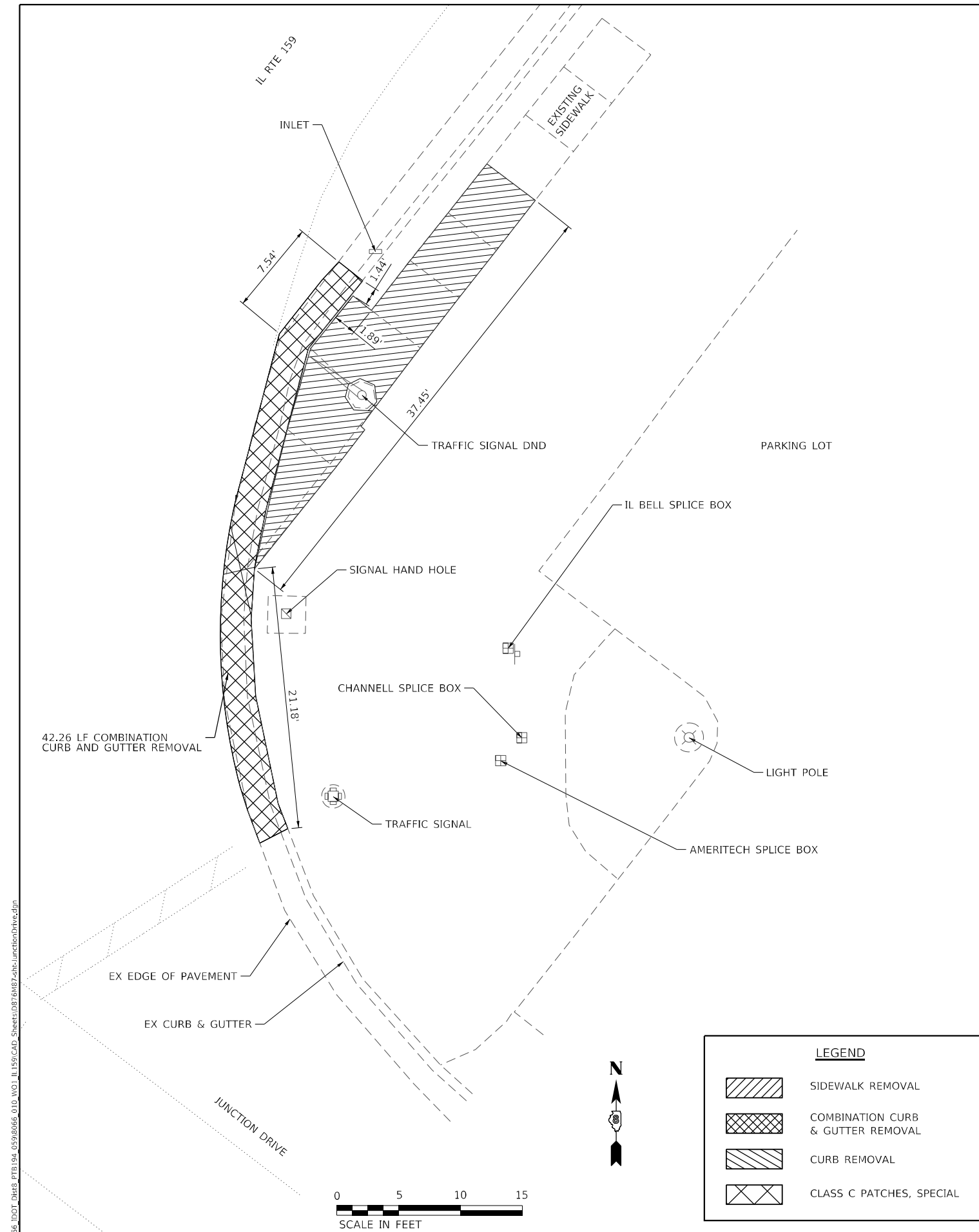
USER NAME = nseelhoefer	DESIGNED -	REVISIONS
PLOT SCALE = 10,000' / in.	DRAWN -	REVISIONS
PLOT DATE = 6/30/2022	CHECKED -	REVISIONS
	DATE -	REVISIONS

STATE OF ILLINOIS
DEPARTMENT OF TRANSPORTATION

INTERSECTION DETAIL
NW CORNER GLEN CARBON ROAD AND IL. RTE. 159

SCALE: SHEET 1 OF 1 SHEETS STA. TO STA.

FAU RTE 8887	SECTION (122,122-1,30)RS-4	COUNTY MADISON	TOTAL SHEETS 328	SHEET NO. 178
CONTRACT NO. 76M87				
ILLINOIS FED. AID PROJECT				



CURB RAMP DESIGNS ARE BASED ON HIGHWAY STANDARD 424001-11

MODEL: Default
FILE NAME: I:\3066\DOT\DRG\PTB194_059\8066_010_WC1_IL159\CAD_Sheets\0876M87-4b-JunctionDrive.dwg



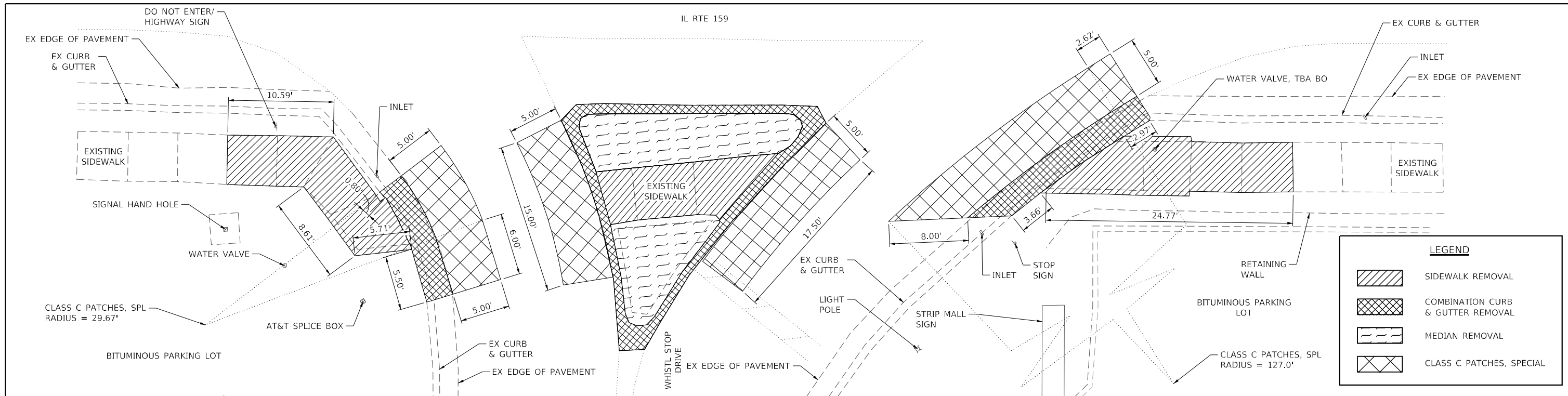
USER NAME = nseelhoefer	DESIGNED -	REVISED -
PLOT SCALE = 10,000' / in.	DRAWN -	REVISED -
PLOT DATE = 6/30/2022	CHECKED -	REVISED -
	DATE -	REVISED -

STATE OF ILLINOIS
DEPARTMENT OF TRANSPORTATION

INTERSECTION DETAILS
NE JUNCTION DRIVE AND IL RTE. 159

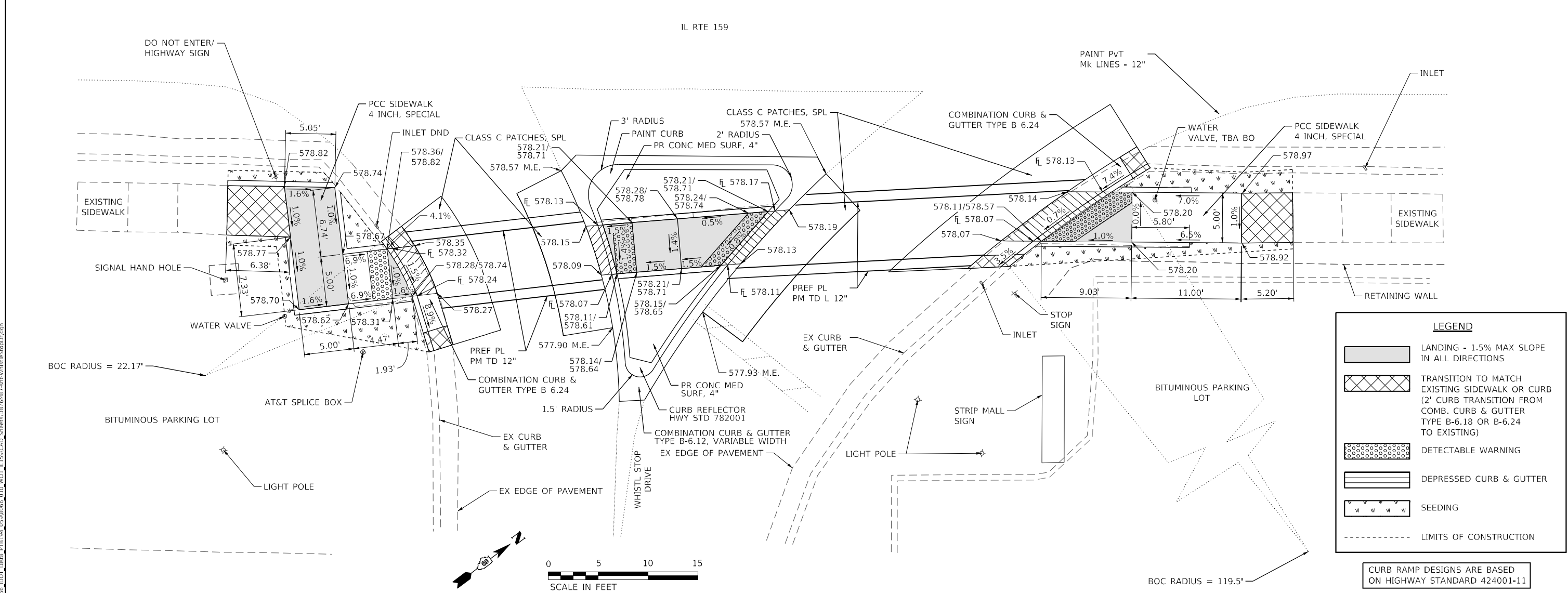
SCALE: SHEET OF SHEETS STA. TO STA.

FAU RTE	SECTION	COUNTY	TOTAL SHEETS	SHEET NO.
8887	(122,122-1,30)RS-4	MADISON	328	179
				CONTRACT NO. 76M87
				ILLINOIS FED. AID PROJECT



LEGEND

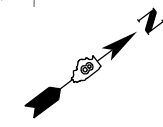
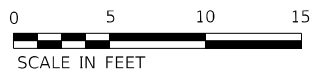
	SIDEWALK REMOVAL
	COMBINATION CURB & GUTTER REMOVAL
	MEDIAN REMOVAL
	CLASS C PATCHES, SPECIAL



LEGEND

	LANDING - 1.5% MAX SLOPE IN ALL DIRECTIONS
	TRANSITION TO MATCH EXISTING SIDEWALK OR CURB (2' CURB TRANSITION FROM COMB. CURB & GUTTER TYPE B-6.18 OR B-6.24 TO EXISTING)
	DETECTABLE WARNING
	DEPRESSED CURB & GUTTER
	SEEDING
	LIMITS OF CONSTRUCTION

CURB RAMP DESIGNS ARE BASED ON HIGHWAY STANDARD 424001-11



MODEL Path: \\hmg\hmg\11313066_010_W01_IL159\CAD_Sheets\10875687-WHISTLESTOP.DWG
 FILE NAME: 11313066_010_W01_IL159\CAD_Sheets\10875687-WHISTLESTOP.DWG



USER NAME = nseelhoef
 PLOT SCALE = 10,000' / in.
 PLOT DATE = 6/30/2022

DESIGNED -
 DRAWN -
 CHECKED -
 DATE -

REVISED -
 REVISED -
 REVISED -
 REVISED -

STATE OF ILLINOIS DEPARTMENT OF TRANSPORTATION

INTERSECTION DETAIL
WHISTLE STOP DRIVE AND IL RTE. 159
 SCALE: SHEET 1 OF 1 SHEETS STA. TO STA.

FAU RTE	SECTION	COUNTY	TOTAL SHEETS	SHEET NO.
8887	(122,122-1,30)RS-4	MADISON	328	180
				CONTRACT NO. 76M87
ILLINOIS FED. AID PROJECT				

DELETE



SEE ADA PLANS FOR
PVT MRKNG DETAILS

FROM

PROJECT



EXIST. CURVE RTE159
PI STA. = 584+73.52
 $\Delta = 1^{\circ} 11' 43''$ (L)
D = $0^{\circ} 17' 06''$
R = 20,113.52'
T = 209.79'
L = 419.55'
E = 1.09'
e =
T.R. =
S.E. RUN =
P.C. STA. = 582+63.74
P.T. STA. = 586+83.29

MODEL NAME: ...
FILE NAME: ...
PROJECT: ...
DRAWN BY: ...
CHECKED BY: ...
DATE: ...

USER NAME = edison.zohfanyi	DESIGNED -	REVISED -
PLOT SCALE = 40,0000 */ in.	CHECKED -	REVISED -
PLOT DATE = 10/26/2022	DATE -	REVISED -

STATE OF ILLINOIS
DEPARTMENT OF TRANSPORTATION

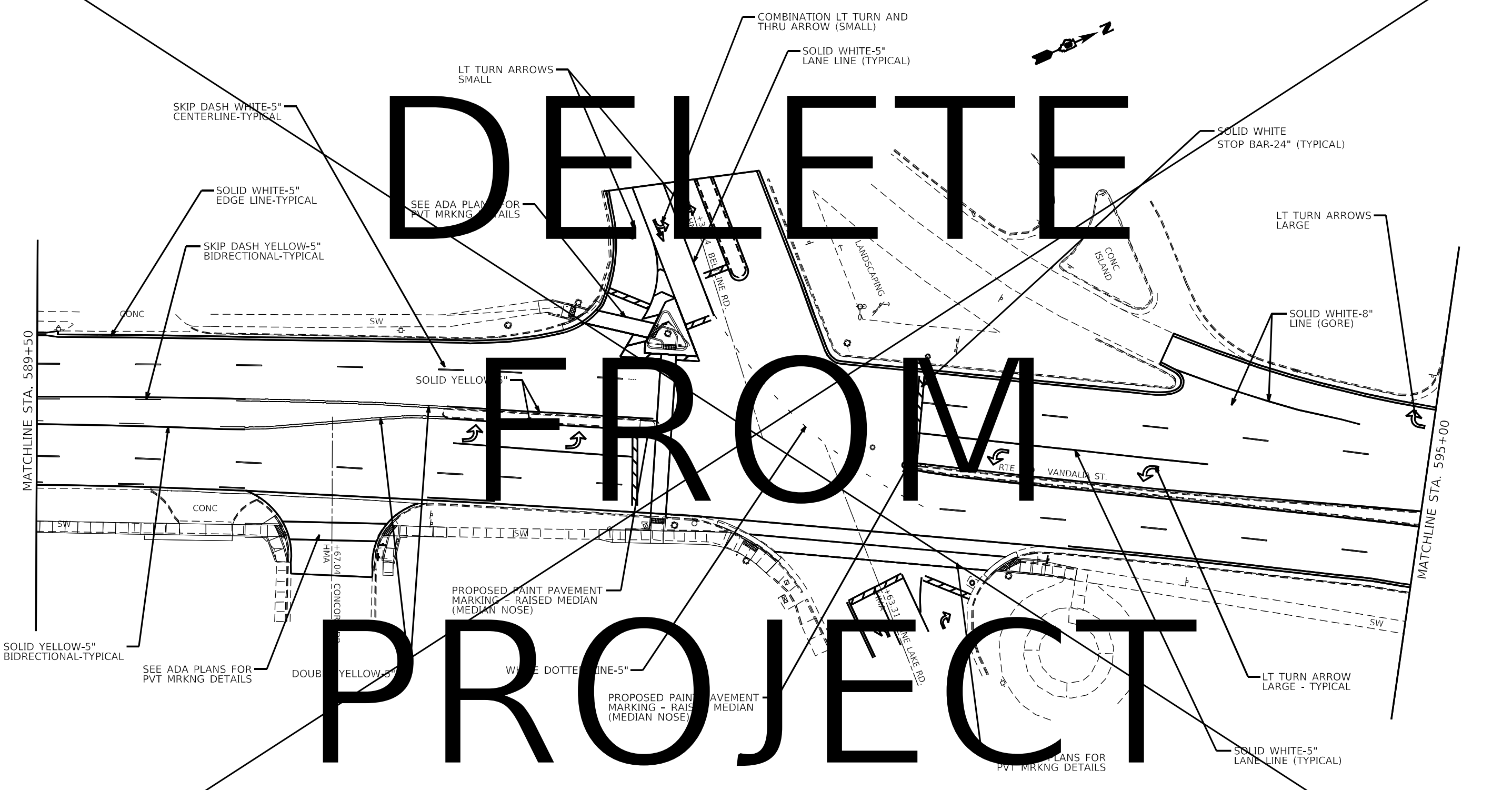
PAVEMENT MARKING			
SCALE: 1:20	SHEET 1	OF 64 SHEETS	STA. TO STA.

FAP/ROUTE	SECTION	COUNTY	TOTAL SHEETS	SHEET NO.
*600/8887	(122,123,124)RS-4	MADISON	328	181
CONTRACT NO. 76M87				

DELETE

FROM

PROJECT



MODEL NAME:
 FILE NAME:
 PROJECT:
 OFFICE:
 DRAWING:
 DATE:
 USER:
 SCALE:
 PLOT DATE:

USER NAME = edison.zohfanyi	DESIGNED -	REVISED -
	DRAWN -	REVISED -
PLOT SCALE = 40,0000 * / in.	CHECKED -	REVISED -
PLOT DATE = 10/26/2022	DATE -	REVISED -

STATE OF ILLINOIS
DEPARTMENT OF TRANSPORTATION

PAVEMENT MARKING

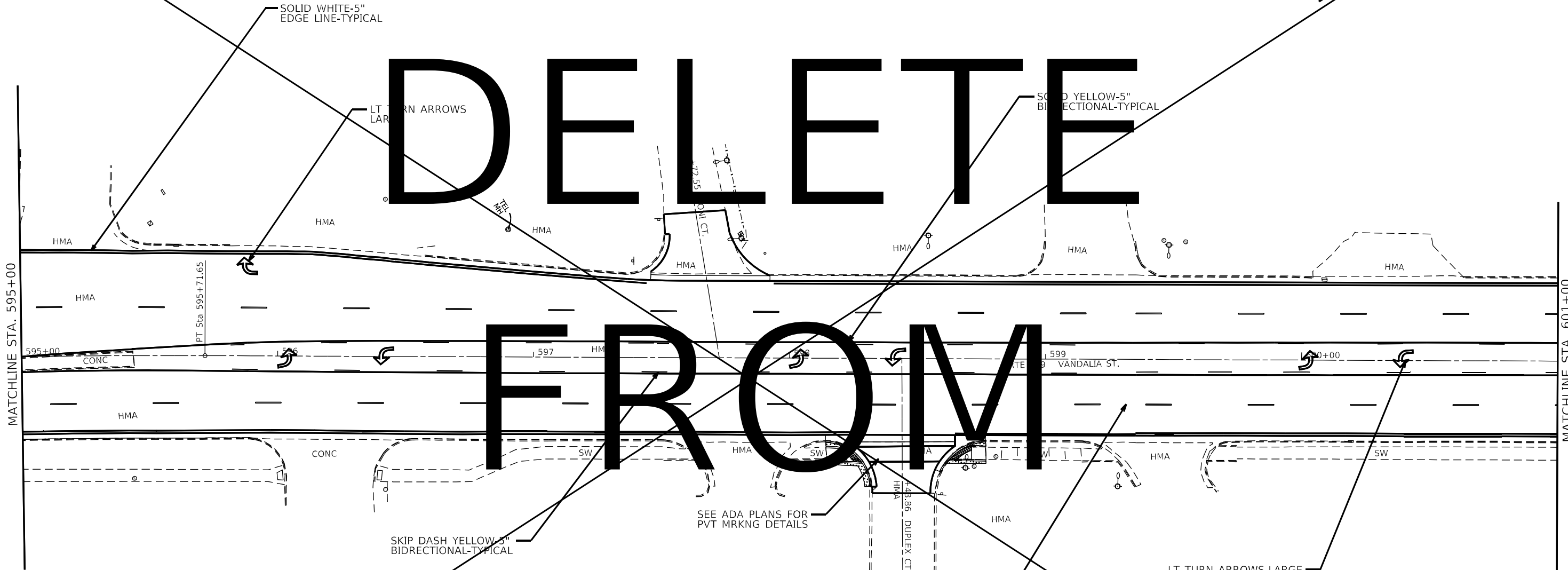


SCALE: 1:20 SHEET 2 OF 64 SHEETS STA. TO STA.

FAP/U RTE.	SECTION	COUNTY	TOTAL SHEETS	SHEET NO.
*600/8887	(122,122-1,30)RS-4	MADISON	328	182
ILLINOIS FED. AID PROJECT			CONTRACT NO. 76M87	

DELETE

FROM

PROJECT



MODEL NAME:
 FILE NAME:
 PROJECT:
 USER:
 DATE:

USER NAME = edison.zohfanyi	DESIGNED -	REVISED -
PLOT SCALE = 40,0000 * / in.	DRAWN -	REVISED -
PLOT DATE = 10/26/2022	CHECKED -	REVISED -
	DATE -	REVISED -

STATE OF ILLINOIS
DEPARTMENT OF TRANSPORTATION

PAVEMENT MARKING


SCALE: 1:20 SHEET 3 OF 64 SHEETS STA. TO STA.

FAP/ROUTE	SECTION	COUNTY	TOTAL SHEETS	SHEET NO.
*600/8887	(122,122-1,30)RS-4	MADISON	328	183
ILLINOIS FED. AID PROJECT			CONTRACT NO. 76M87	

DELETE

FROM

PROJECT



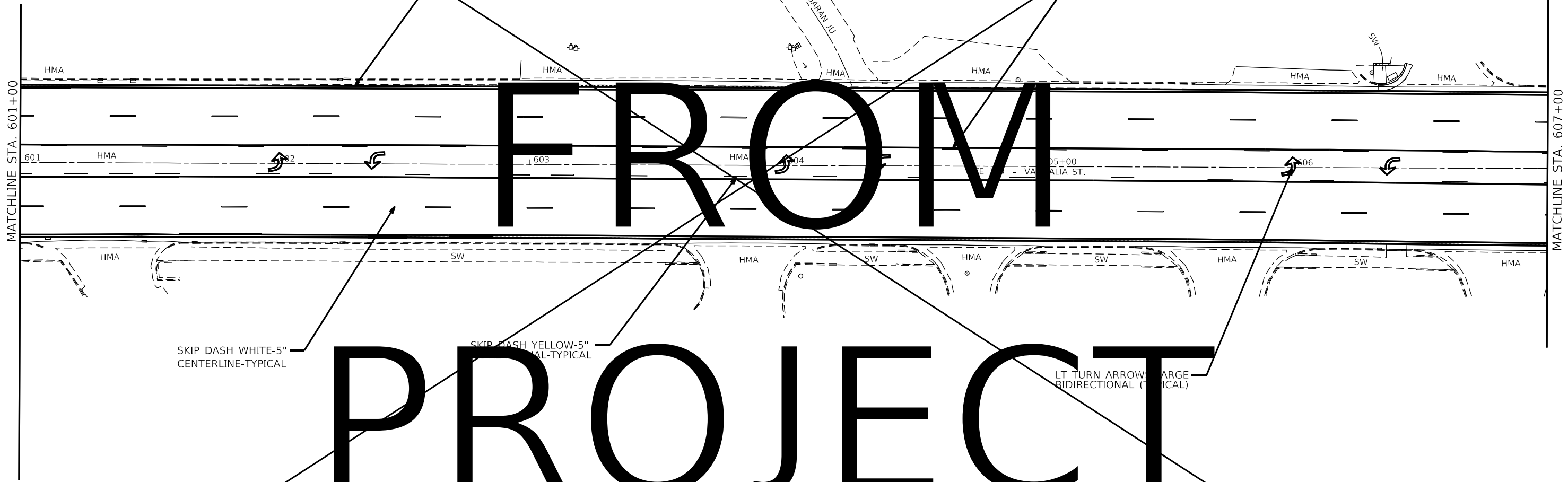
SO
ED WHITE-5"
LINE-TYPICAL

SOLID YELLOW-5"
BIDIRECTIONAL-TYPICAL

SKIP DASH WHITE-5"
CENTERLINE-TYPICAL

SKIP DASH YELLOW-5"
SIDE-TYPICAL

LT TURN ARROW
BIDIRECTIONAL (TYPICAL)



MODEL: \\P001\NAMES
FILE: \\P001\Drawings\2022\10\26\2022\DOT\Office\Drawings\1001\Projects\10876483\CADD\Drawings\CAD\Drawings\10876483-487.dwg

USER NAME = edison.zohfanyi	DESIGNED -	REVISED - 64
	DRAWN -	REVISED - 64
PLOT SCALE = 40,0000 * / in.	CHECKED -	REVISED - 64
PLOT DATE = 10/26/2022	DATE -	REVISED - 64


STATE OF ILLINOIS
DEPARTMENT OF TRANSPORTATION

PAVEMENT MARKING

SCALE: 1:20 SHEET 4 OF 64 SHEETS STA. . TO STA.

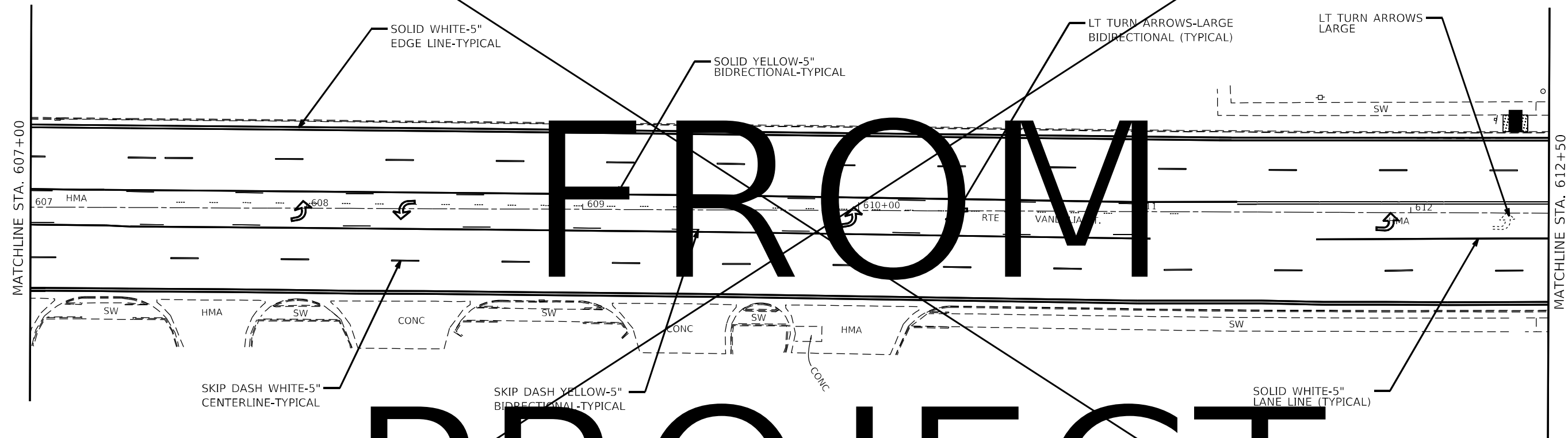
FAP/ROUTE.	SECTION	COUNTY	TOTAL SHEETS	SHEET NO.
*600/8887	(122,122-1,30)RS-4	MADISON	328	184
CONTRACT NO. 76M87			ILLINOIS FED. AID PROJECT	

DELETE



FROM

PROJECT



MODEL: \\MODELS\MFIS
 FILE: \\MAIL\pub\lucy\ba\beefeb\com\PIV\DOT\Documents\DOT_Offices\Dir\dr_6\Project\0876483\CAD\Drawn\CAD\Drawn\0876483-48r.dwg


USER NAME = edison.zohfanyi	DESIGNED -	REVISED -
	DRAWN -	REVISED -
PLOT SCALE = 40,0000 * / in.	CHECKED -	REVISED -
PLOT DATE = 10/26/2022	DATE -	REVISED -

STATE OF ILLINOIS
DEPARTMENT OF TRANSPORTATION

PAVEMENT MARKING

SCALE: SHEET 5 OF 64 SHEETS STA. TO STA.

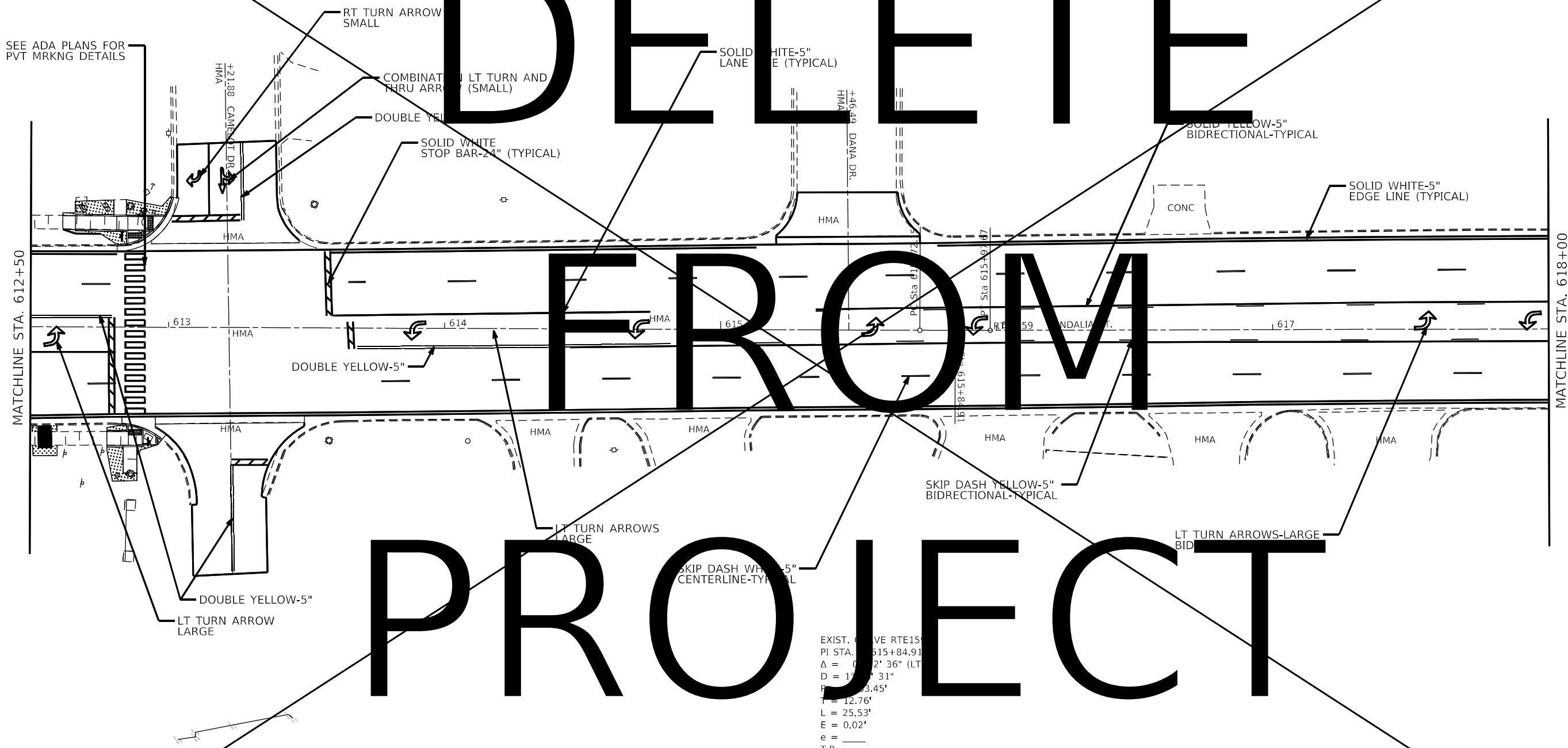
FAP/U RTE.	SECTION	COUNTY	TOTAL SHEETS	SHEET NO.
*600/8887	(122,122-1,30)RS-4	MADISON	328	185
CONTRACT NO. 76M87			ILLINOIS FED. AID PROJECT	



DELETE

FROM

PROJECT



EXIST. CURVE RTE15
 PI STA. = 615+84.91
 $\Delta = 0^\circ 2' 36''$ (LT)
 $D = 157' 31''$
 $R = 33.45'$
 $T = 12.76'$
 $L = 25.53'$
 $E = 0.02'$
 $e = ______$
 $T.R. = ______$
 $S.E. RUN = ______$
 P.C. STA. = 615+72.15
 P.T. STA. = 615+97.67

MODEL NAME: E:\MAIL\zohfanyi\DOT\Documents\DOT\Office\Dir\dr. E:\Project\0876483\CADD\DATA\CAD\PROJECTS\0876483\shp\pms.dgn

USER NAME = edison.zohfanyi	DESIGNED -	REVISED -
DRAWN -	REVISED -	
PLOT SCALE = 40,0000 * / in.	CHECKED -	REVISED -
PLOT DATE = 10/26/2022	DATE -	REVISED -

STATE OF ILLINOIS
DEPARTMENT OF TRANSPORTATION

PAVEMENT MARKING

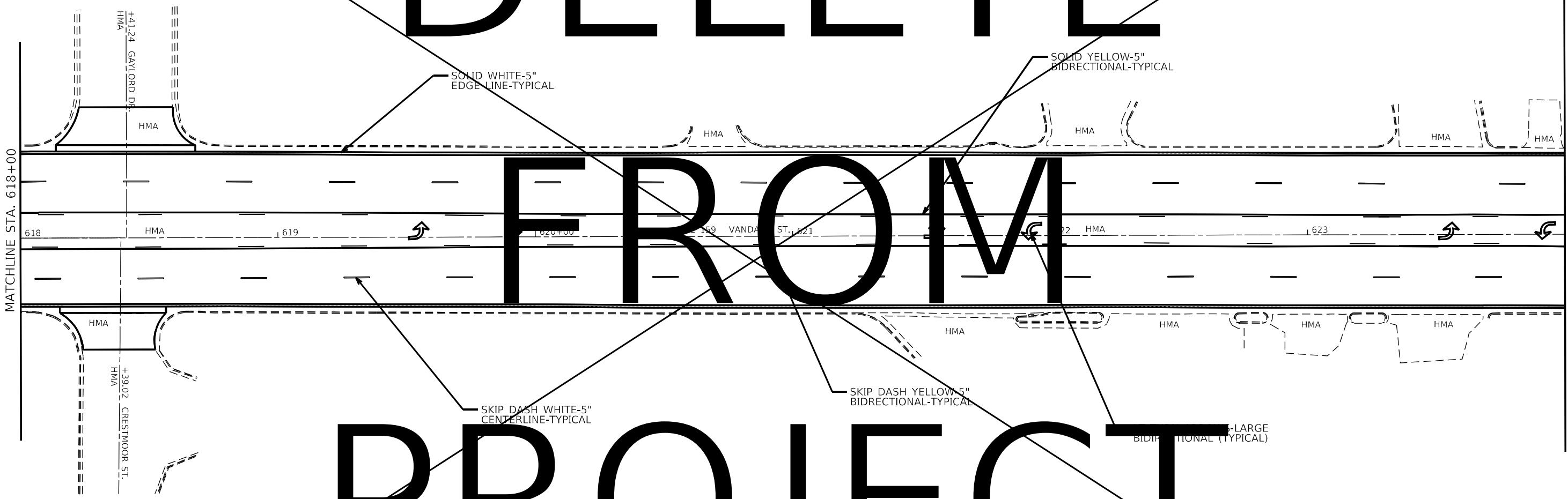

SCALE: 1:20 SHEET 6 OF 64 SHEETS STA. TO STA.

FAP/U RTE.	SECTION	COUNTY	TOTAL SHEETS	SHEET NO.
*	(122,122-1,30)RS-4	MADISON	328	186
*600/8887			CONTRACT NO. 76M87	
		ILLINOIS	FED. AID PROJECT	

DELETE

FROM

PROJECT



MODEL: \\P:\DOT\MMF\...
 FILE: \\P:\DOT\MMF\...

USER NAME = edison.zohfanyi	DESIGNED -	REVISED -
PLOT SCALE = 40,0000 * / in.	DRAWN -	REVISED -
PLOT DATE = 10/26/2022	CHECKED -	REVISED -
	DATE -	REVISED -

STATE OF ILLINOIS
DEPARTMENT OF TRANSPORTATION

PAVEMENT MARKING

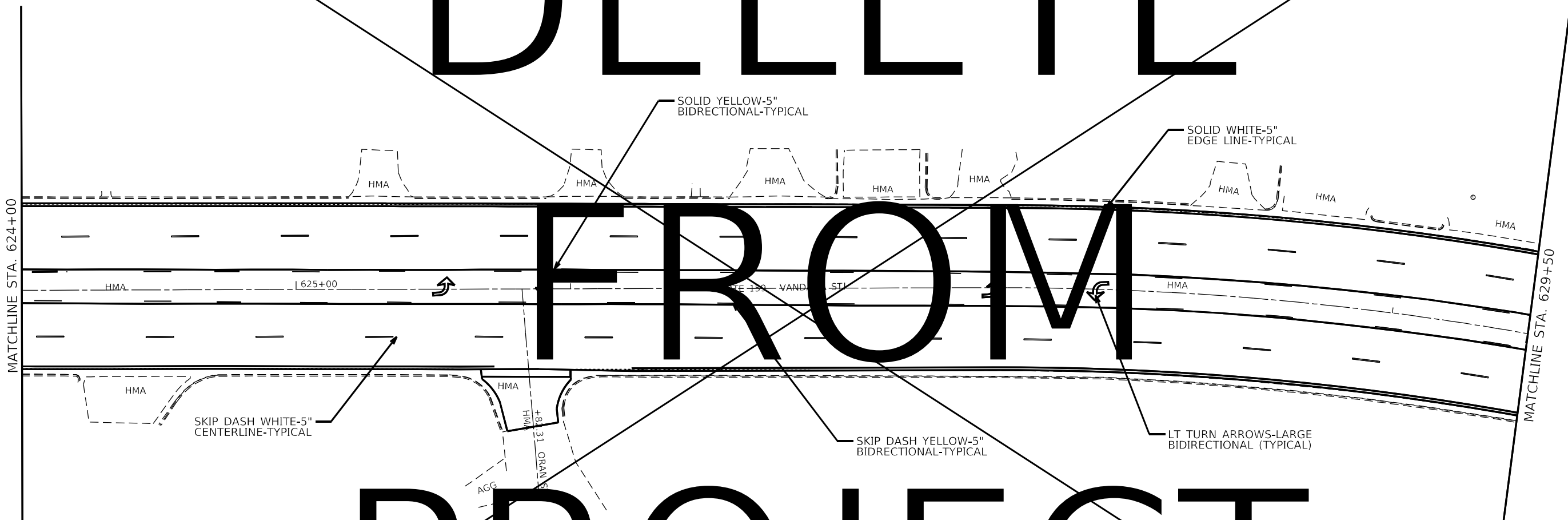
SCALE: 1:20 SHEET 7 OF 64 SHEETS STA. TO STA.

FAP/ROUTE.	SECTION	COUNTY	TOTAL SHEETS	SHEET NO.
*600/8887	(122,122-1,30)RS-4	MADISON	328	187
ILLINOIS FED. AID PROJECT			CONTRACT NO. 76M87	

DELETE

FROM

PROJECT



MODEL: \\MODEL\MAME
 FILE: \\MAIL\pub\c:\paw\bea\paw.com\PIV\DOT\Documents\DOT_Offices\Dir\dr. 8\Project\0876483\CAD\Drawn\CAD\Drawn\0876483-4hr.dwg.dfr

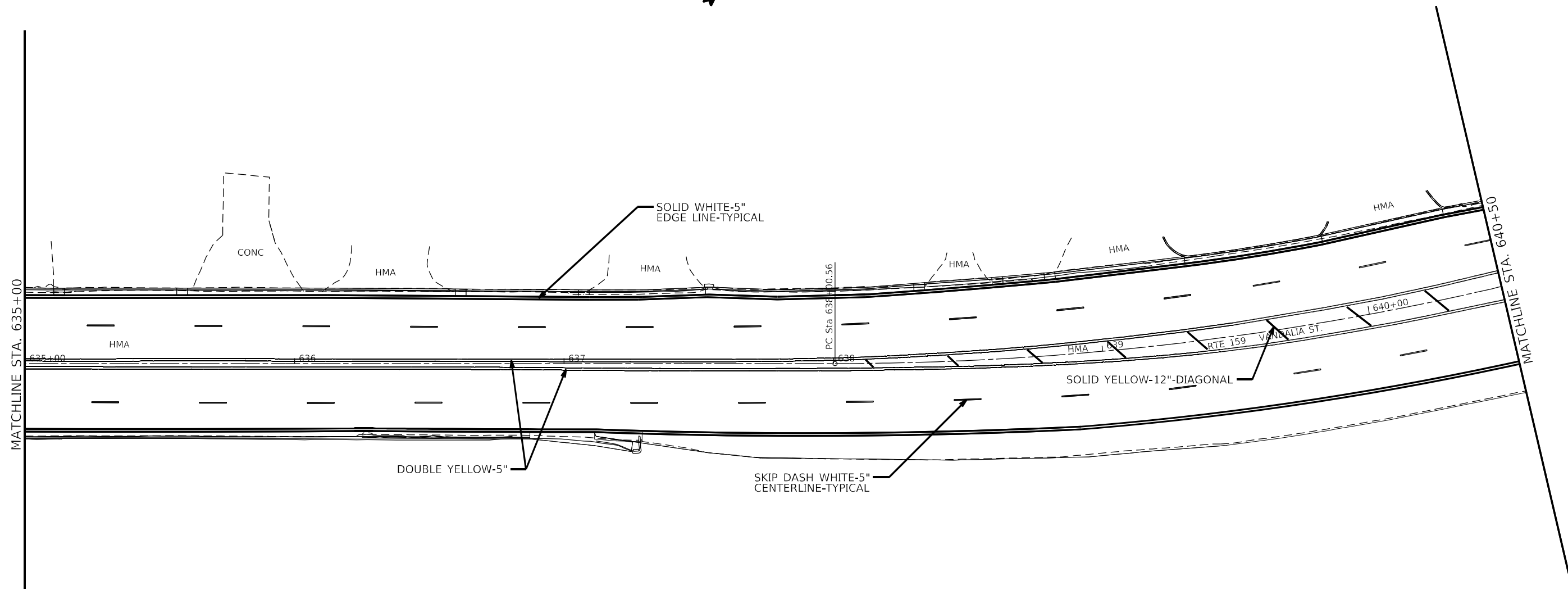
USER NAME = edison.zohfanyi	DESIGNED -	REVISED -
PLOT SCALE = 40,0000 * / in.	DRAWN -	REVISED -
PLOT DATE = 10/26/2022	CHECKED -	REVISED -
	DATE -	REVISED -

STATE OF ILLINOIS
DEPARTMENT OF TRANSPORTATION

PAVEMENT MARKING

SCALE: 1:20 SHEET 8 OF 64 SHEETS STA. TO STA.

FAP/U RTE.	SECTION	COUNTY	TOTAL SHEETS	SHEET NO.
* 600/8887	(122,122-1,30)RS-4	MADISON	328	188
ILLINOIS FED. AID PROJECT			CONTRACT NO. 76M87	



MODEL: I:\MODEL\MAR15
 FILE: MAR15.dwg
 PLOT DATE: 10/26/2022

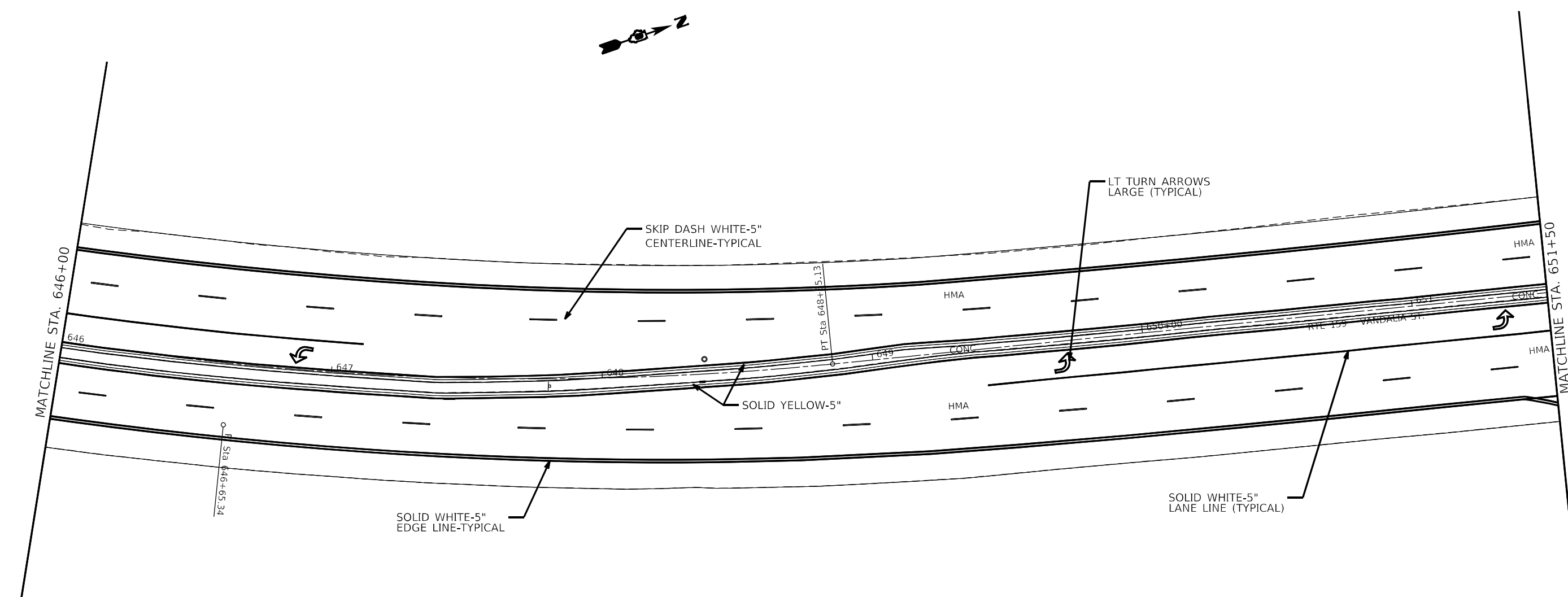
USER NAME = edison.zohfanyi	DESIGNED -	REVISED -
	DRAWN -	REVISED -
PLOT SCALE = 40,0000 * / in.	CHECKED -	REVISED -
PLOT DATE = 10/26/2022	DATE -	REVISED -

STATE OF ILLINOIS
DEPARTMENT OF TRANSPORTATION

PAVEMENT MARKING

SCALE: 1:20. SHEET 10 OF 64 SHEETS STA. TO STA.

FAP/ROUTE.	SECTION	COUNTY	TOTAL SHEETS	SHEET NO.
* (122,122-1,30)RS-4		MADISON	328	190
*600/8887		CONTRACT NO. 76M87		
ILLINOIS FED. AID PROJECT				



EXIST. CURVE RTE159_18
 PI STA. = 646+65.34
 Δ = 23° 05' 58" (LT)
 D = 5° 10' 58"
 R = 1,105.52'
 T = 225.92'
 L = 445.70'
 E = 22.85'
 e = _____
 T.R. = _____
 S.E. RUN = _____
 P.C. STA. = 644+39.42
 P.T. STA. = 648+85.13

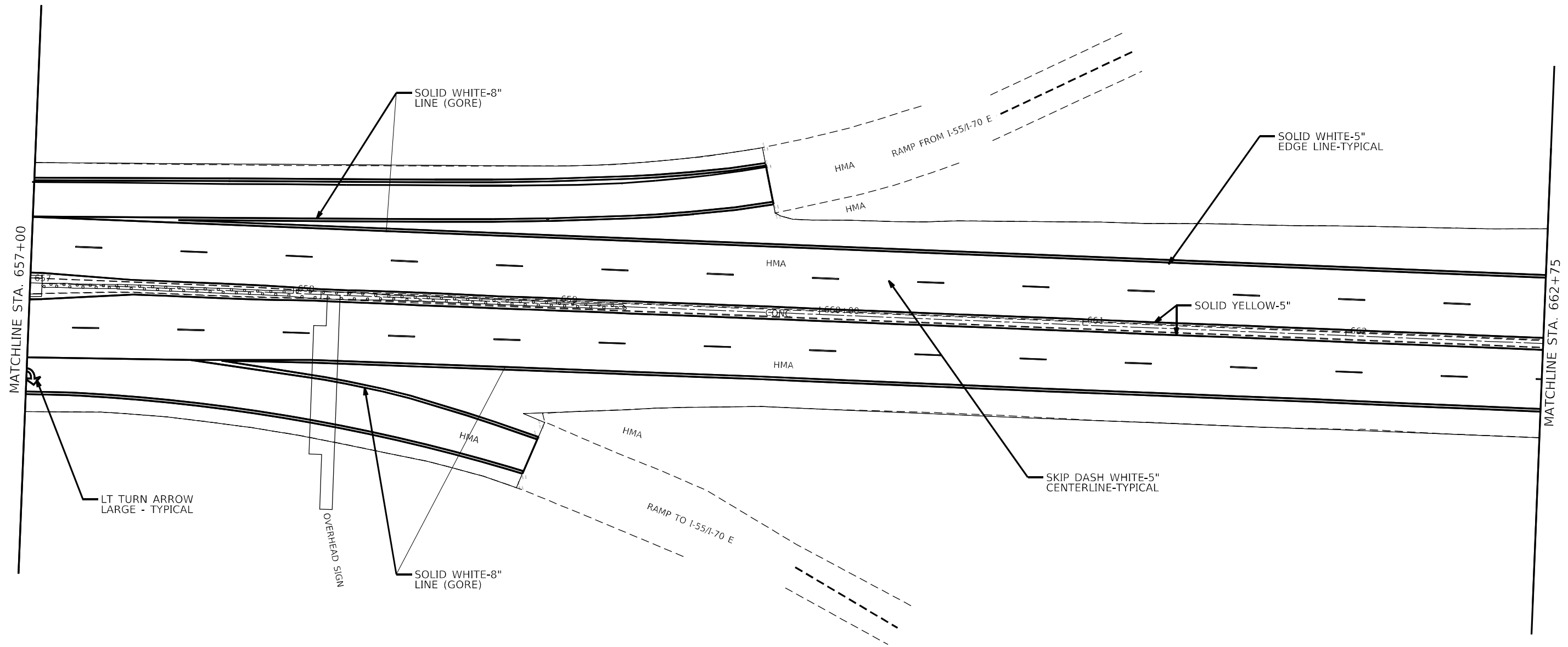
MODEL: I:\MODEL\MARF
 FILE: MARF.dwg
 PROJECT: I:\DOT\Documents\DOT_Offices\Director_E\Projects\0876483\CADD\Drawn\CAD\Drawn\0876483-5hr.dwg

USER NAME = edison.zohfanyi	DESIGNED -	REVISED -
PLOT SCALE = 40,0000 * / in.	DRAWN -	REVISED -
PLOT DATE = 10/26/2022	CHECKED -	REVISED -
	DATE -	REVISED -

STATE OF ILLINOIS
DEPARTMENT OF TRANSPORTATION

PAVEMENT MARKING	
SCALE: 1:20	SHEET 12 OF 64 SHEETS
STA. _____	TO STA. _____

FAP/U RTE.	SECTION	COUNTY	TOTAL SHEETS	SHEET NO.
* (122,122-1,30)RS-4		MADISON	328	192
*600/8887	CONTRACT NO. 76M87			
ILLINOIS FED. AID PROJECT				



MODEL: I:\MODEL\MAME
 FILE: MAME.dwg
 PLOT DATE: 10/26/2022
 USER: zohfanyi

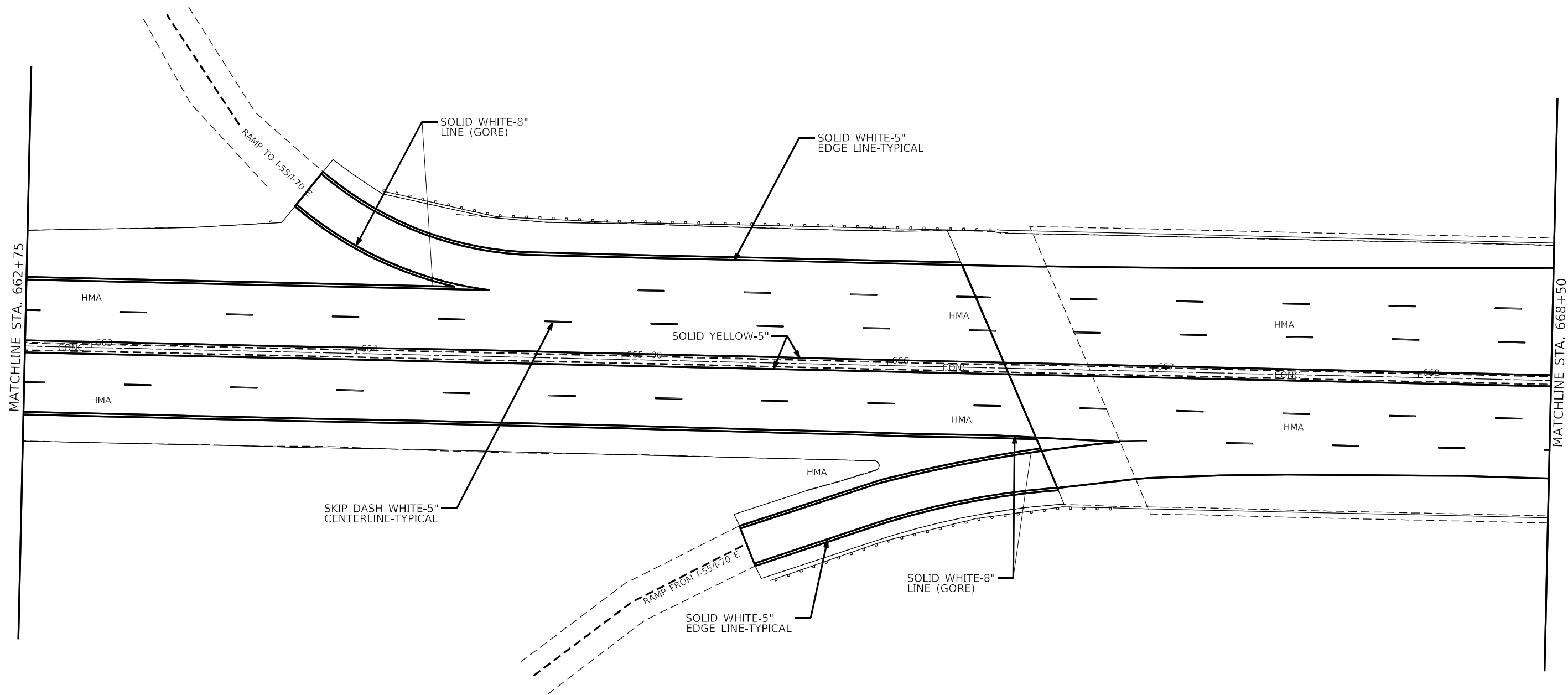
USER NAME = edison.zohfanyi	DESIGNED -	REVISED -
PLOT SCALE = 40,0000 * / in.	DRAWN -	REVISED -
PLOT DATE = 10/26/2022	CHECKED -	REVISED -
	DATE -	REVISED -

STATE OF ILLINOIS
DEPARTMENT OF TRANSPORTATION

PAVEMENT MARKING

SCALE: 1:20 SHEET 14 OF 64 SHEETS STA. TO STA.

FAP/J RTE.	SECTION	COUNTY	TOTAL SHEETS	SHEET NO.
* (122,122-1,30)RS-4		MADISON	328	194
*600/8887			CONTRACT NO. 76M87	
		ILLINOIS	FED. AID PROJECT	



MODEL: I:\MODEL\MAME
 FILE: MAME.dwg
 PLOT DATE: 10/26/2022

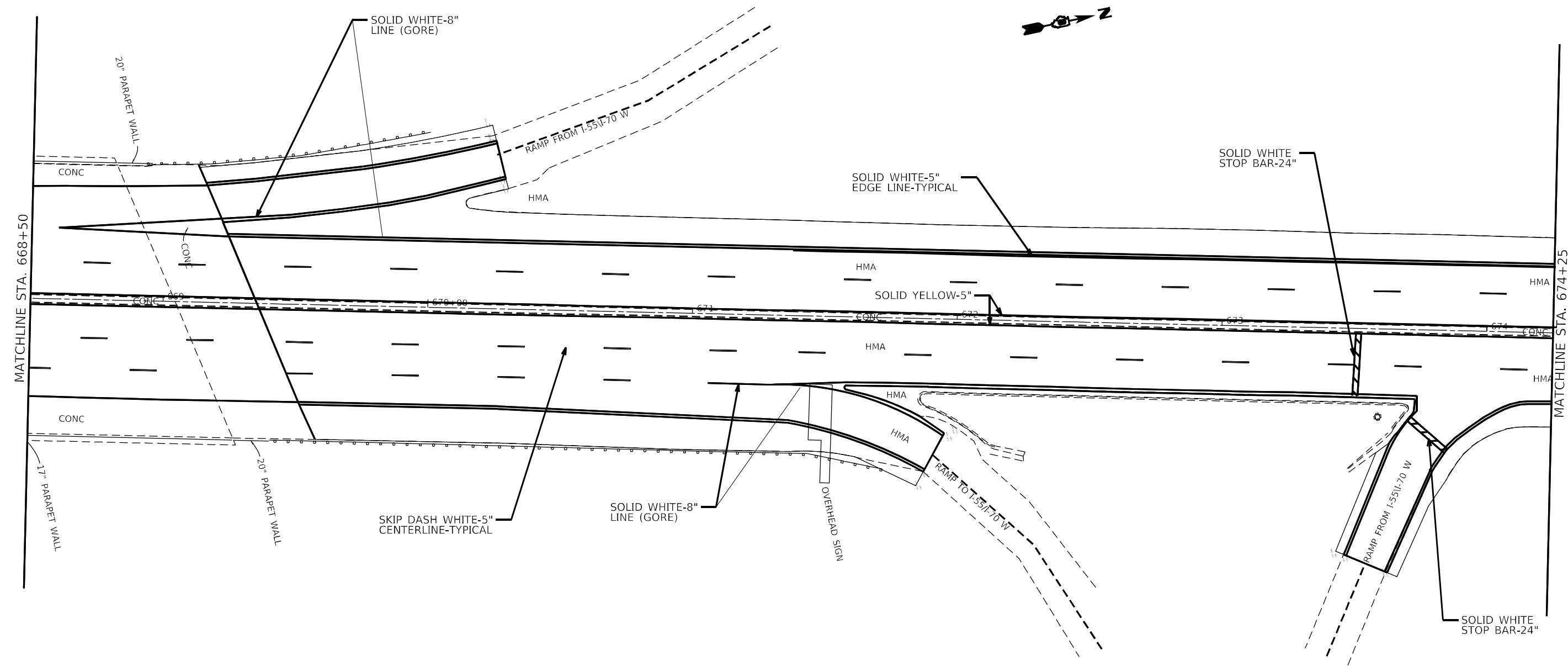
USER NAME = edison.zohfanyi	DESIGNED -	REVISED -
PLOT SCALE = 40,0000 * / in.	DRAWN -	REVISED -
PLOT DATE = 10/26/2022	CHECKED -	REVISED -
	DATE -	REVISED -

STATE OF ILLINOIS
DEPARTMENT OF TRANSPORTATION

PAVEMENT MARKING			
SCALE: 1:20	SHEET 15	OF 64 SHEETS	STA. TO STA.

FAP/ROUTE.	SECTION	COUNTY	TOTAL SHEETS	SHEET NO.
*600/8887	(122,122-1,30)RS-4	MADISON	328	195
ILLINOIS FED. AID PROJECT			CONTRACT NO. 76M87	

MODEL: I:\MODEL\MAME
 FILE: MAME.dwg
 PROJECT: I:\DOT\Documents\DOT_Offices\Director_E\Project\0876483\CAD\Drawings\CAD\Drawings\0876483-487.rvt.dwg



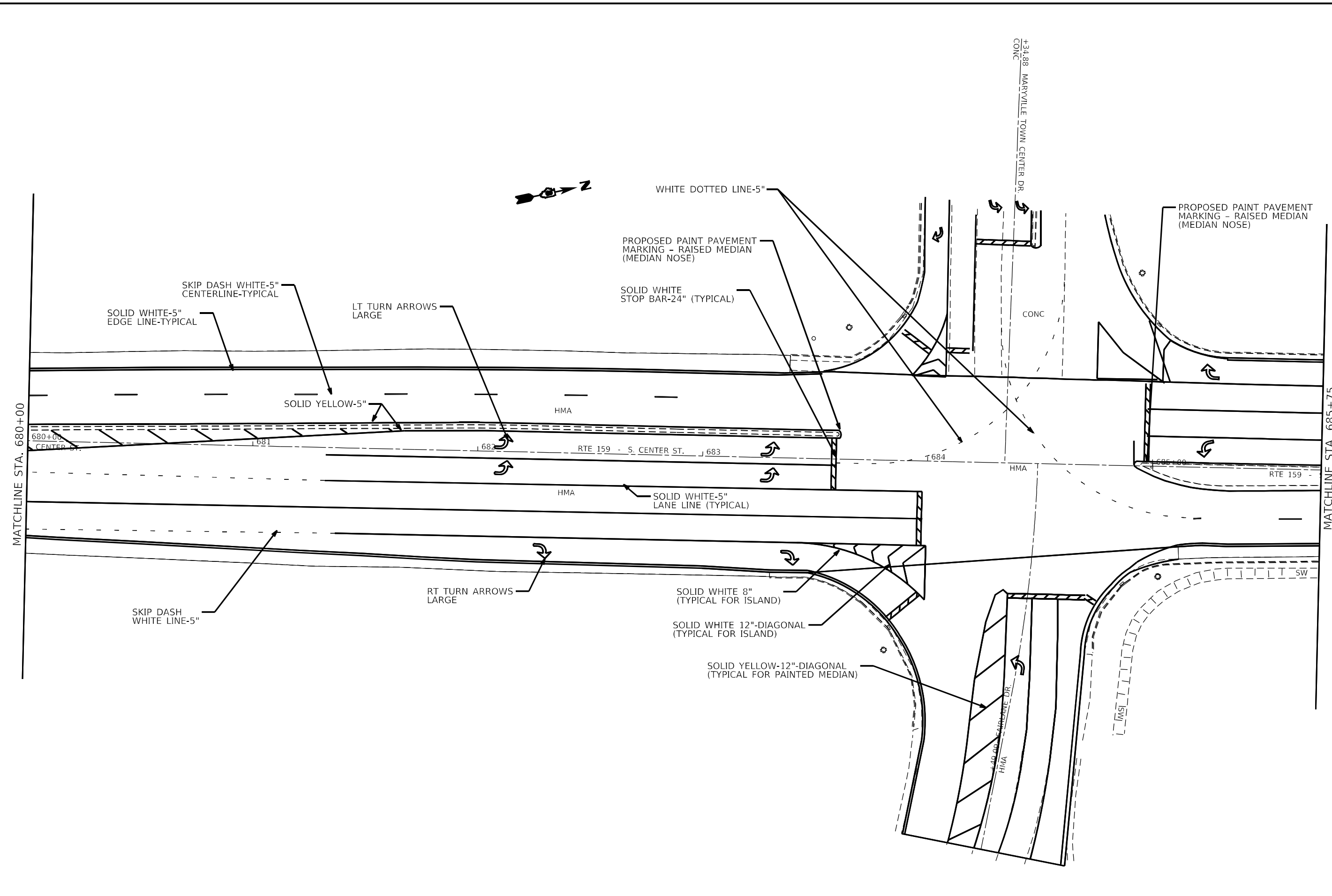
USER NAME = edison.zohfanyi	DESIGNED -	REVISED -
PLOT SCALE = 40,0000 * / in.	DRAWN -	REVISED -
PLOT DATE = 10/26/2022	CHECKED -	REVISED -
	DATE -	REVISED -

**STATE OF ILLINOIS
 DEPARTMENT OF TRANSPORTATION**

PAVEMENT MARKING			
SCALE: 1:20	SHEET 16	OF 64 SHEETS	STA. TO STA.

FAP/ROUTE	SECTION	COUNTY	TOTAL SHEETS	SHEET NO.
*600/8887	(122,122-1,30)RS-4	MADISON	328	196
ILLINOIS FED. AID PROJECT			CONTRACT NO. 76M87	

MODEL: I:\MODEL\MAME
 FILE: NAME: 600\8887\600\8887\CADD\DATA\CAD\PROJECTS\0876187-4\876187-4.dwg

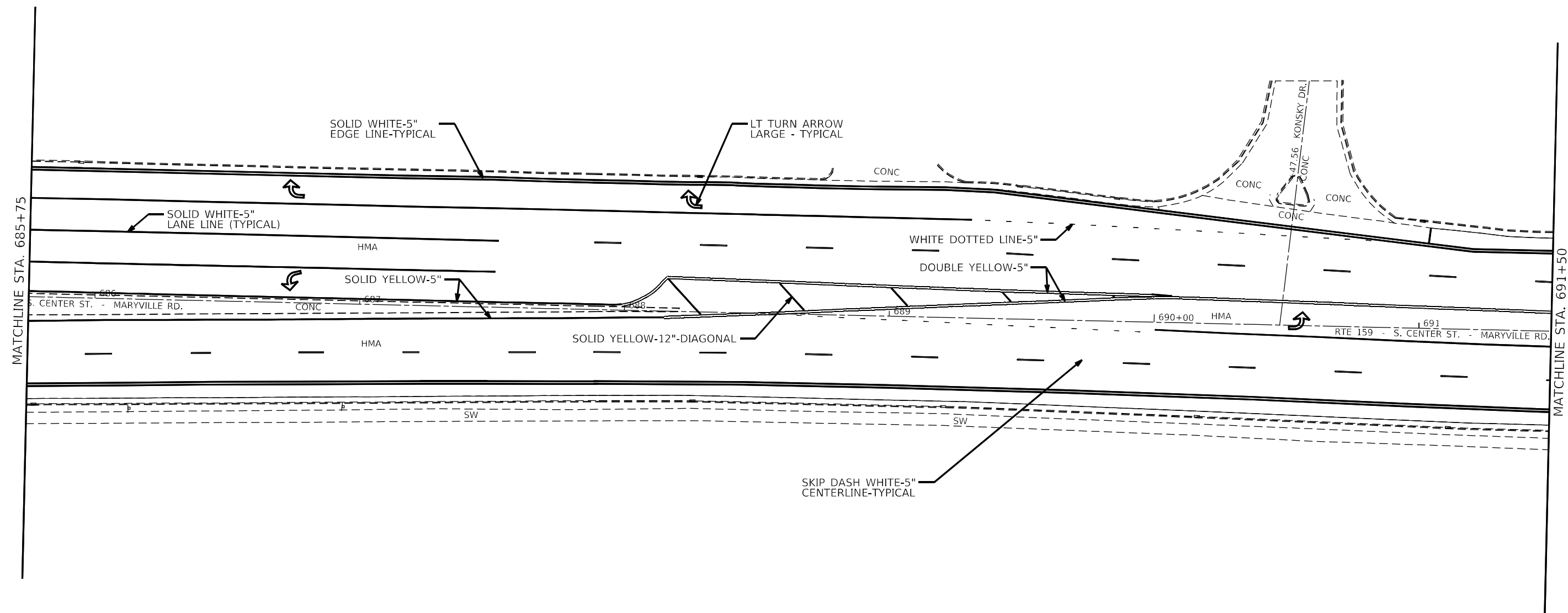


USER NAME = edison.zohfanyi	DESIGNED -	REVISED -
	DRAWN -	REVISED -
PLOT SCALE = 40,0000 * / in.	CHECKED -	REVISED -
PLOT DATE = 10/26/2022	DATE -	REVISED -

**STATE OF ILLINOIS
 DEPARTMENT OF TRANSPORTATION**

PAVEMENT MARKING	
SCALE: 1:20	SHEET 18 OF 64 SHEETS
STA.	TO STA.

FAP/U RTE.	SECTION	COUNTY	TOTAL SHEETS	SHEET NO.
*600/8887	(122,122-1,30)RS-4	MADISON	328	198
ILLINOIS FED. AID PROJECT			CONTRACT NO. 76M87	



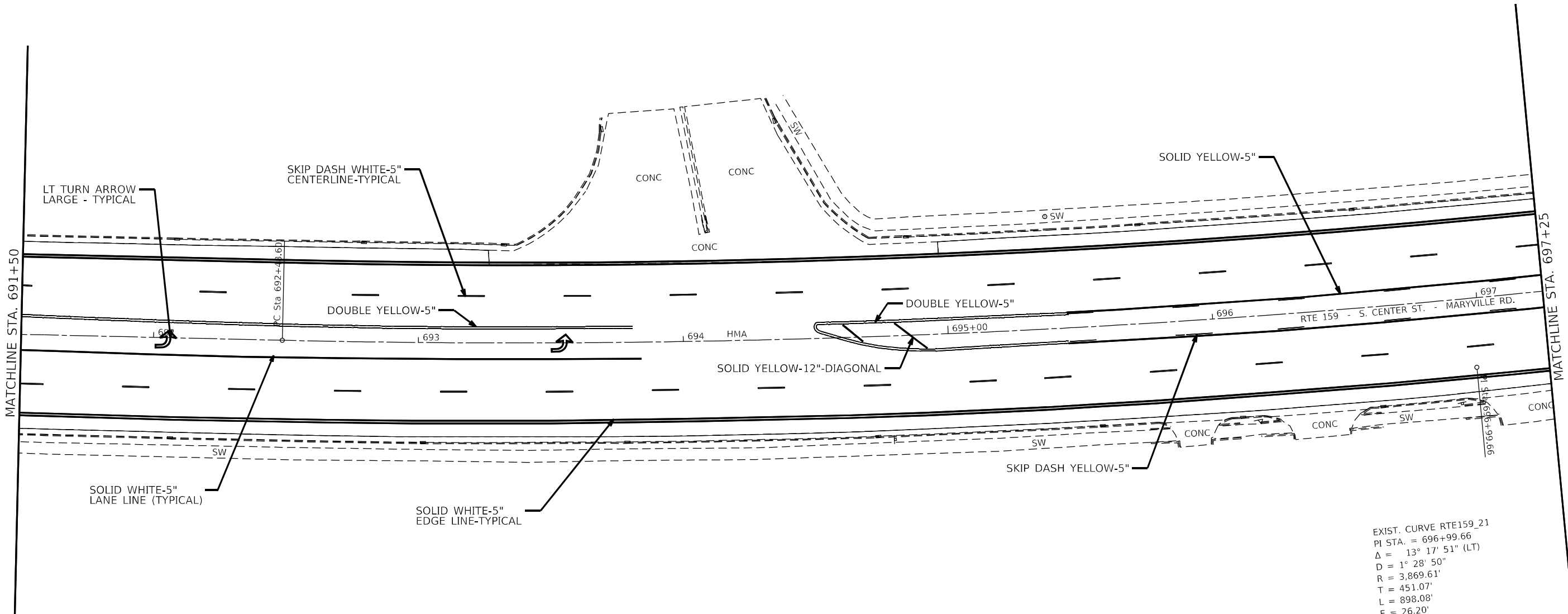
MODEL: I:\MODEL\MAR18
 FILE: MAR18.dwg
 PLOT DATE: 10/26/2022

USER NAME = edison.zohfanyi	DESIGNED -	REVISED -
PLOT SCALE = 40,0000 * / in.	DRAWN -	REVISED -
PLOT DATE = 10/26/2022	CHECKED -	REVISED -
	DATE -	REVISED -

STATE OF ILLINOIS
DEPARTMENT OF TRANSPORTATION

PAVEMENT MARKING	
SCALE: 1:20	SHEET 19 OF 64 SHEETS STA. TO STA.

FAP/U RTE.	SECTION	COUNTY	TOTAL SHEETS	SHEET NO.
*600/8887	(122,122-1,30)RS-4	MADISON	328	199
ILLINOIS FED. AID PROJECT			CONTRACT NO. 76M87	



EXIST. CURVE RTE159_21
 PI STA. = 696+99.66
 $\Delta = 13^\circ 17' 51''$ (LT)
 $D = 1^\circ 28' 50''$
 $R = 3,869.61'$
 $T = 451.07'$
 $L = 898.08'$
 $E = 26.20'$
 $e =$
 $T.R. =$
 $S.E. RUN =$
 P.C. STA. = 692+48.60
 P.T. STA. = 701+46.68

MODEL: AMODEL1.DWG
 FILE: I:\Projects\2022\10\26\10221026\10221026.dwg

USER NAME = edison.zonforyi	DESIGNED -	REVISED -
PLOT SCALE = 40,4587' / in.	DRAWN -	REVISED -
PLOT DATE = 10/26/2022	CHECKED -	REVISED -
	DATE -	REVISED -

STATE OF ILLINOIS
DEPARTMENT OF TRANSPORTATION

PAVEMENT MARKING			
SCALE: 1:20	SHEET 20	OF 64 SHEETS	STA. TO STA.

FAP/JU	SECTION	COUNTY	TOTAL SHEETS	SHEET NO.
RTE.	(122.122-1.30)RS-4	MADISON	328	200
*600/8887	CONTRACT NO. 76M87			
ILLINOIS FED. AID PROJECT				