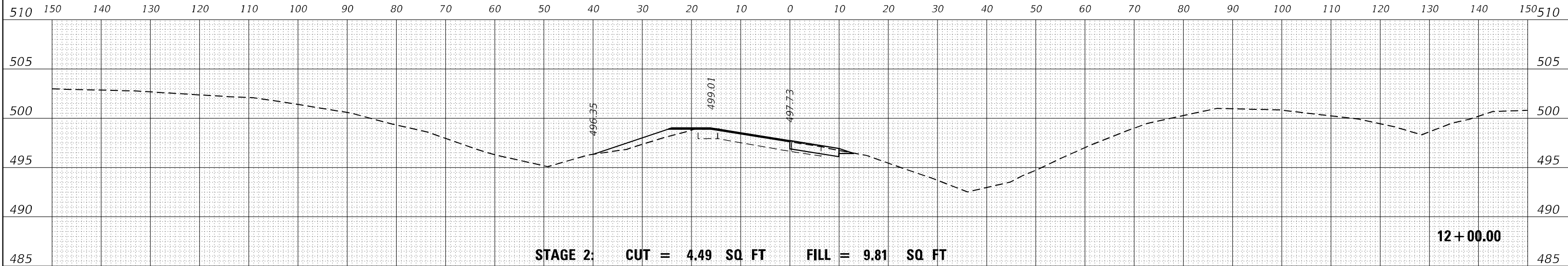
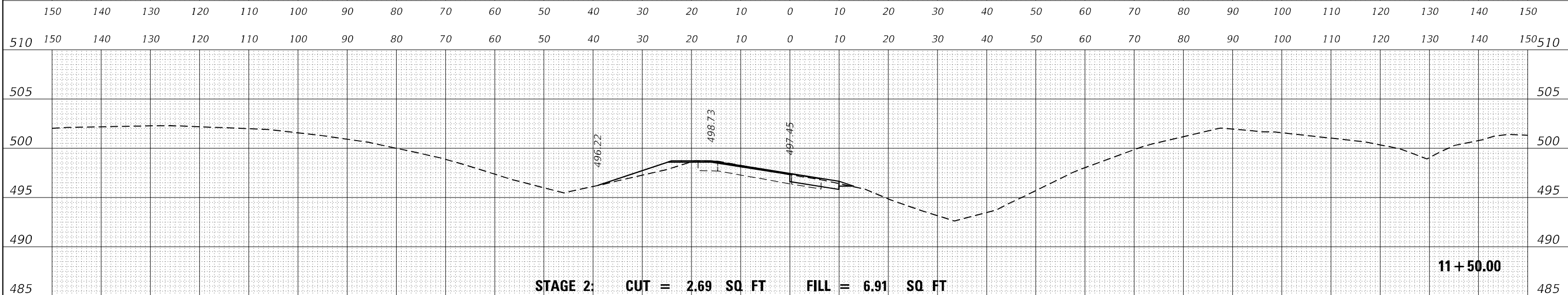


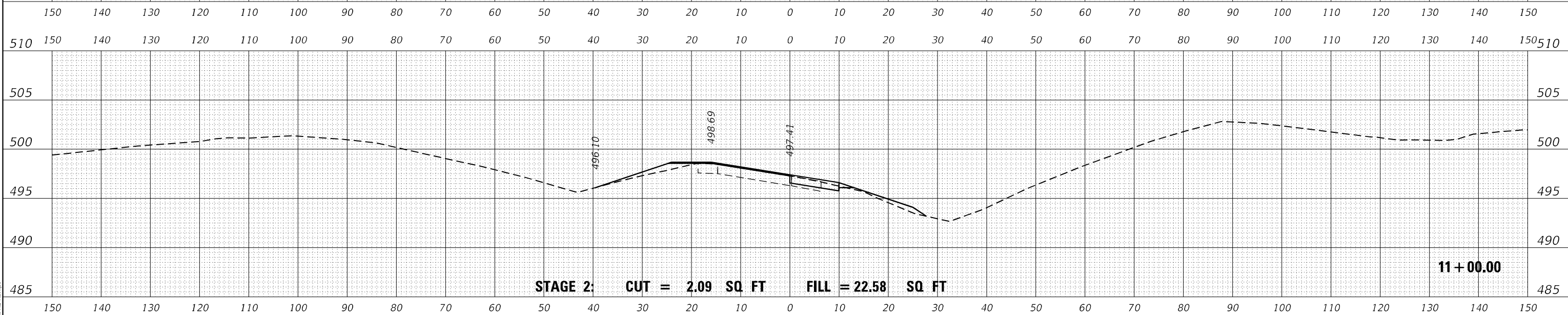
DATE	
BY	
FINAL SURVEY	SURVEYED
NOTE BOOK	PLOTTED
NO.	TEMPLATE
	AREAS CHECKED



DATE	
BY	
ORIGINAL SURVEY	SURVEYED
NOTE BOOK	PLOTTED
NO.	TEMPLATE
	AREAS CHECKED



DATE	
BY	
ORIGINAL SURVEY	SURVEYED
NOTE BOOK	PLOTTED
NO.	TEMPLATE
	AREAS CHECKED



MODEL: D:\mfrh
FILE NAME: ...02\78604-RS-Ramps

USER NAME = dhawes	DESIGNED -	REVISED -
PLOT SCALE = 20,0000 * / in.	DRAWN -	REVISED -
PLOT DATE = 11/4/2022 - 9:35:58 AM	CHECKED -	REVISED -
	DATE -	REVISED -

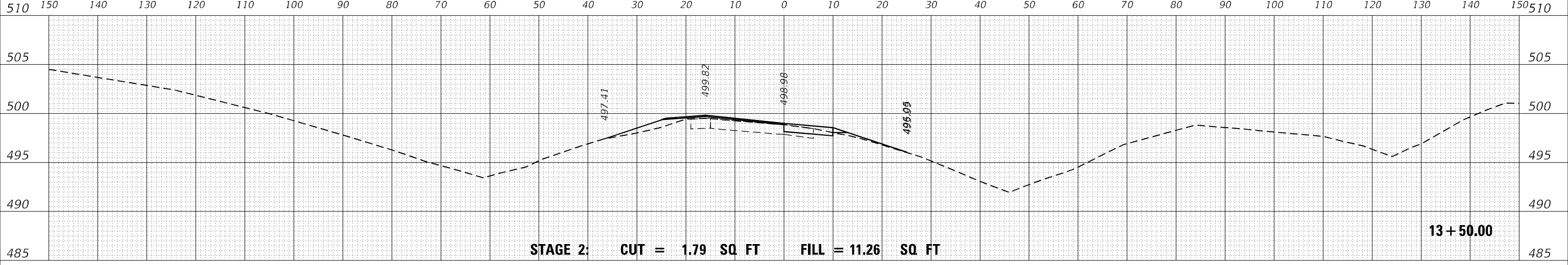
**STATE OF ILLINOIS
DEPARTMENT OF TRANSPORTATION**

**RAMP D
CROSS SECTIONS**

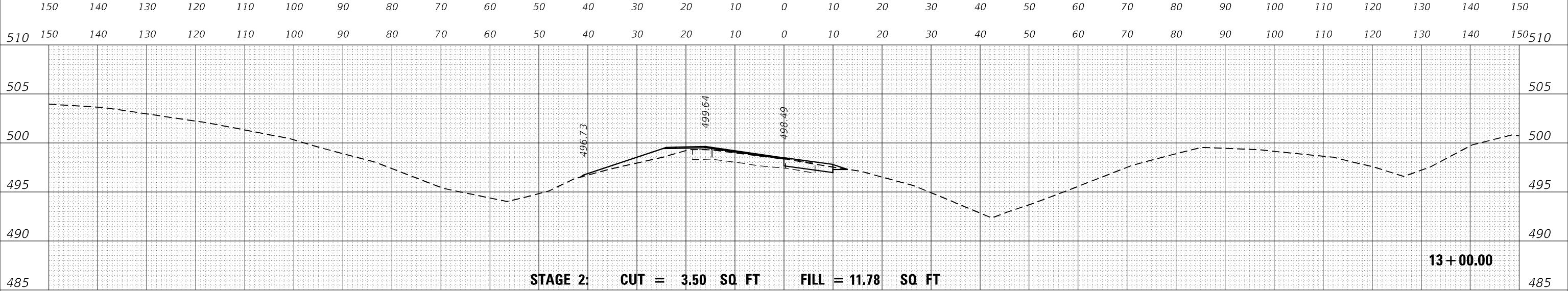
SCALE: 50 SHEET OF SHEETS STA. 11+00.00 TO STA. 12+00.00

F.A.I. RTE.	SECTION	COUNTY	TOTAL SHEETS	SHEET NO.
I-64	*	JEFFERSON	1052	1001
				CONTRACT NO. 78604
		ILLINOIS	FED. AID PROJECT	

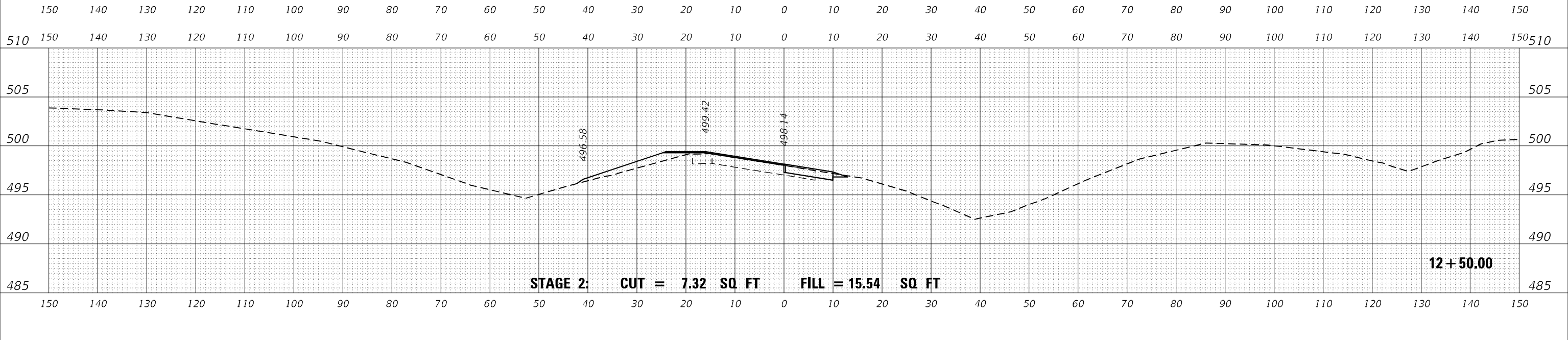
DATE	
BY	
SURVEYED	
PLOTTED	
TEMPLATE	
AREAS CHECKED	
FINAL SURVEY	
NOTE BOOK	
NO.	



DATE	
BY	
SURVEYED	
PLOTTED	
TEMPLATE	
AREAS CHECKED	
ORIGINAL SURVEY	
NOTE BOOK	
NO.	



DATE	
BY	
SURVEYED	
PLOTTED	
TEMPLATE	
AREAS CHECKED	
ORIGINAL SURVEY	
NOTE BOOK	
NO.	



MODEL: D:\mfrh
FILE NAME: ...02\8604-RS-Ramps

USER NAME = dhawes	DESIGNED -	REVISED -
PLOT SCALE = 20,0000' / in.	DRAWN -	REVISED -
PLOT DATE = 11/4/2022 - 9:35:58 AM	CHECKED -	REVISED -
	DATE -	REVISED -

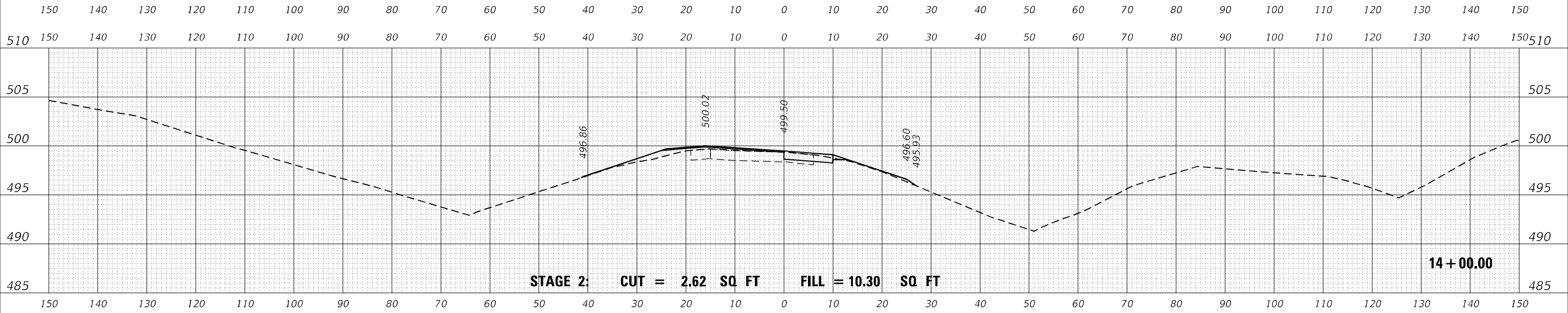
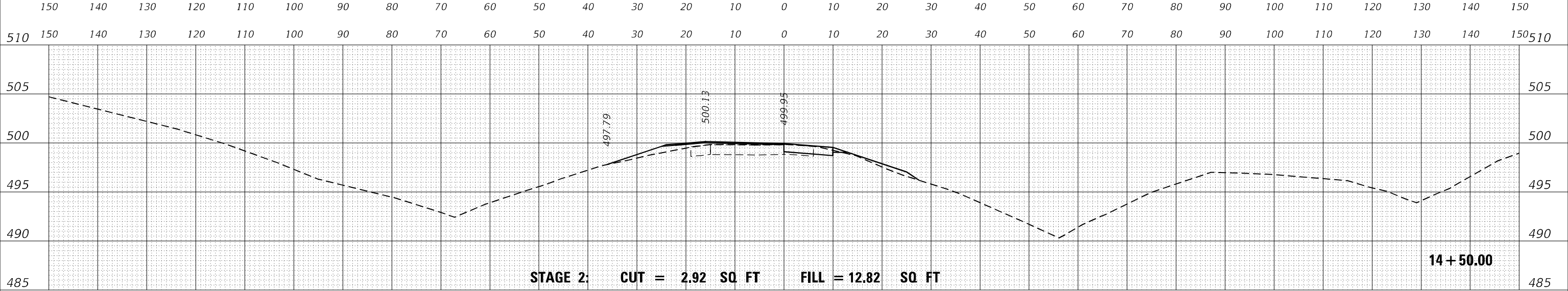
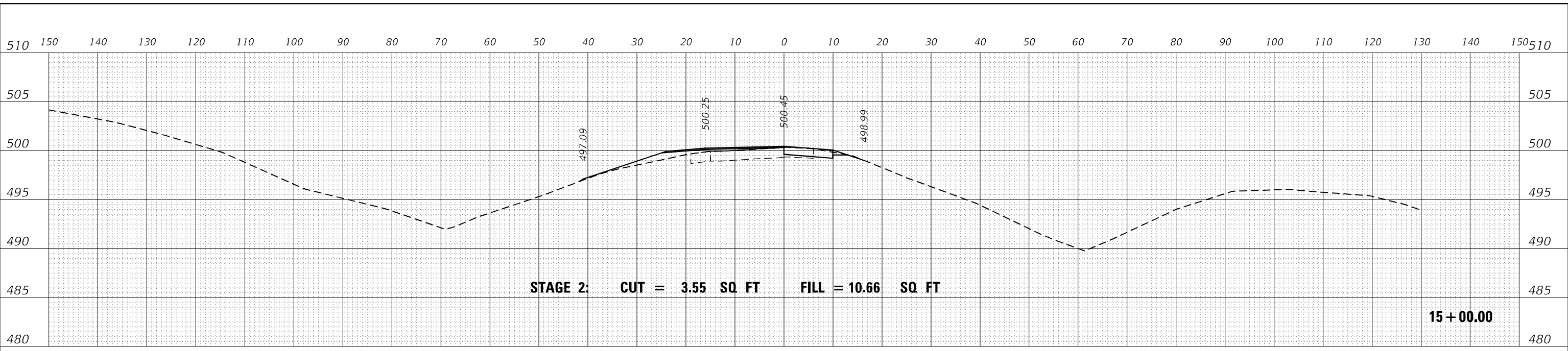
**STATE OF ILLINOIS
DEPARTMENT OF TRANSPORTATION**

RAMP D CROSS SECTIONS			
SCALE: 50	SHEET	OF	SHEETS
STA. 12+50.00 TO STA. 13+50.00			

F.A.I. RTE.	SECTION	COUNTY	TOTAL SHEETS	SHEET NO.
I-64	*	JEFFERSON	1052	1002
CONTRACT NO. 78604				
ILLINOIS FED. AID PROJECT				

(41-6,41-6-1,41-7)RS-2;BSMART 2023

DATE	
BY	
SURVEYED	
PLOTTED	
TEMPLATE	
AREAS	
CHECKED	
FINAL SURVEY	
NOTE BOOK	
NO.	



DATE	
BY	
SURVEYED	
PLOTTED	
TEMPLATE	
AREAS	
CHECKED	
ORIGINAL SURVEY	
NOTE BOOK	
NO.	

MODEL: D:\mfr\11\02\78604-RS-Ramps

USER NAME = dhawes	DESIGNED -	REVISED -
	DRAWN -	REVISED -
PLOT SCALE = 20,0000' / in.	CHECKED -	REVISED -
PLOT DATE = 11/4/2022 - 9:35:59 AM	DATE -	REVISED -

**STATE OF ILLINOIS
DEPARTMENT OF TRANSPORTATION**

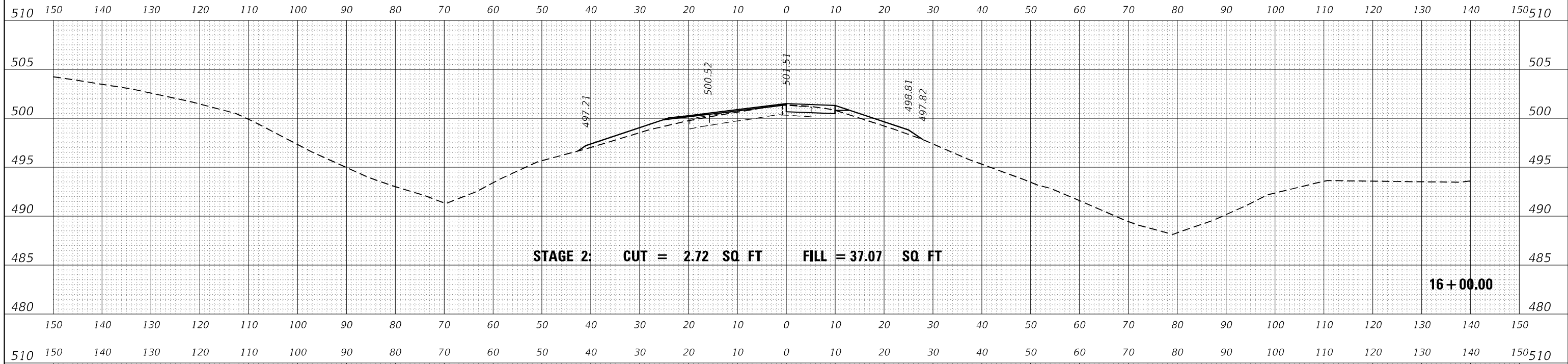
**RAMP D
CROSS SECTIONS**

SCALE: 50 SHEET OF SHEETS STA. 14+00.00 TO STA. 15+00.00

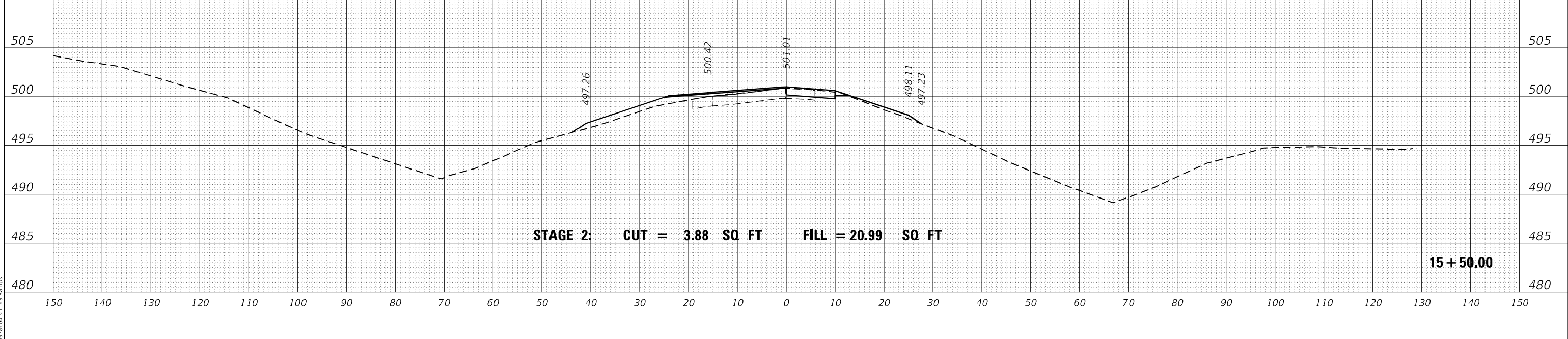
F.A.I. RTE.	SECTION	COUNTY	TOTAL SHEETS	SHEET NO.
I-64	*	JEFFERSON	1052	1003
				CONTRACT NO. 78604
		ILLINOIS	FED. AID PROJECT	

* (41-6,41-6-1,41-7)RS-2;BSMART 2023

FINAL SURVEY	SURVEYED	DATE
NOTE BOOK	PLOTTED	BY
NO.	TEMPLATE	
	AREAS CHECKED	



ORIGINAL SURVEY	SURVEYED	DATE
NOTE BOOK	PLOTTED	BY
NO.	TEMPLATE	
	AREAS CHECKED	



MODEL: D:\mfr\h
FILE NAME: ...02\78604-RS-Ramps

USER NAME = dhawes	DESIGNED -	REVISED -
	DRAWN -	REVISED -
PLOT SCALE = 20,0000 * / in.	CHECKED -	REVISED -
PLOT DATE = 11/4/2022 - 9:35:59 AM	DATE -	REVISED -

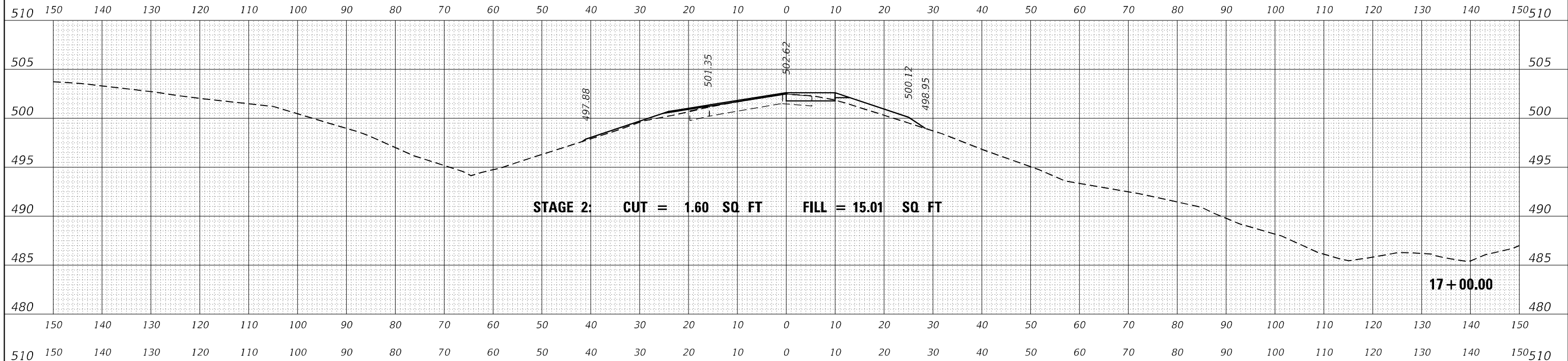
**STATE OF ILLINOIS
DEPARTMENT OF TRANSPORTATION**

**RAMP D
CROSS SECTIONS**

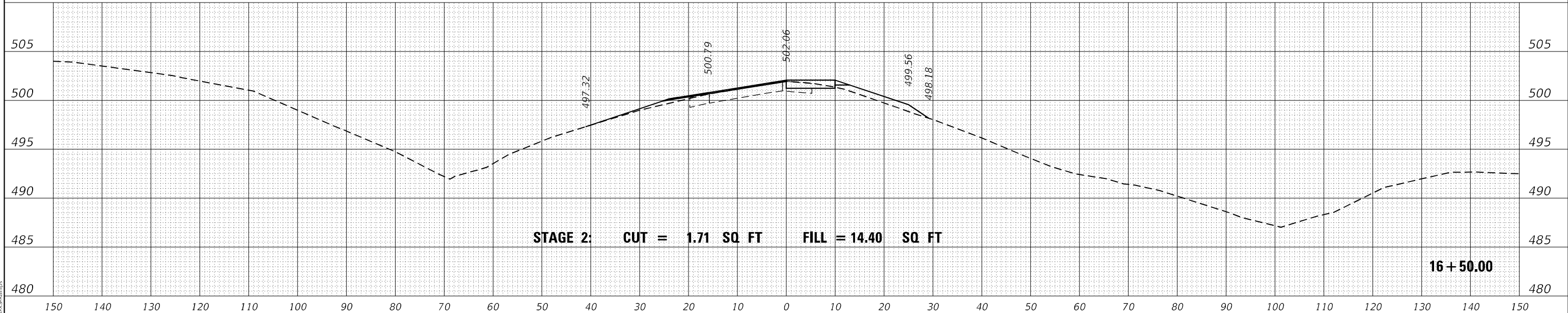
SCALE: 50 SHEET OF SHEETS STA. 15+50.00 TO STA. 16+00.00

F.A.I. RTE.	SECTION	COUNTY	TOTAL SHEETS	SHEET NO.
I-64	*	JEFFERSON	1052	1004
				CONTRACT NO. 78604
		ILLINOIS	FED. AID PROJECT	

DATE	
BY	
FINAL SURVEY	SURVEYED
NOTE BOOK	PLOTTED
NO.	TEMPLATE
	AREAS CHECKED



DATE	
BY	
ORIGINAL SURVEY	SURVEYED
NOTE BOOK	PLOTTED
NO.	TEMPLATE
	AREAS CHECKED



MODEL: D:\mfr\h
FILE NAME: ...02978604-RS-Ramps

USER NAME = dhawes	DESIGNED -	REVISED -
	DRAWN -	REVISED -
PLOT SCALE = 20,0000 * / in.	CHECKED -	REVISED -
PLOT DATE = 11/4/2022 - 9:36:00 AM	DATE -	REVISED -

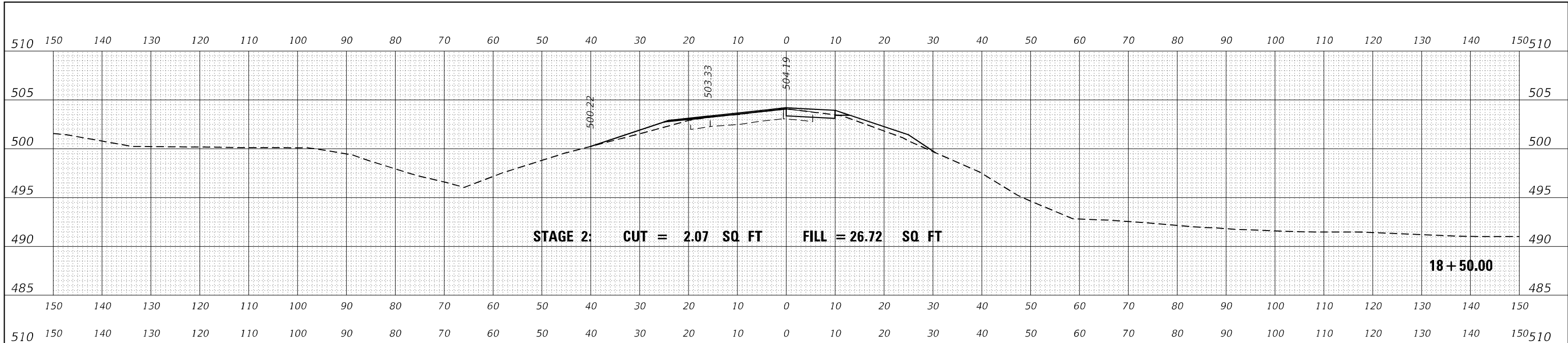
**STATE OF ILLINOIS
DEPARTMENT OF TRANSPORTATION**

**RAMP D
CROSS SECTIONS**

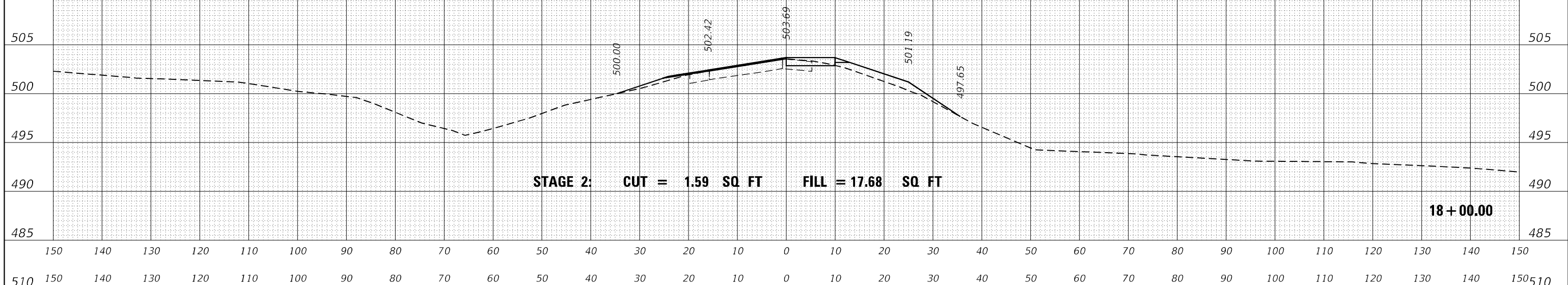
SCALE: 50 SHEET OF SHEETS STA. 16+50.00 TO STA. 17+00.00

F.A.I. RTE.	SECTION	COUNTY	TOTAL SHEETS	SHEET NO.
I-64	*	JEFFERSON	1052	1005
				CONTRACT NO. 78604
		ILLINOIS	FED. AID PROJECT	

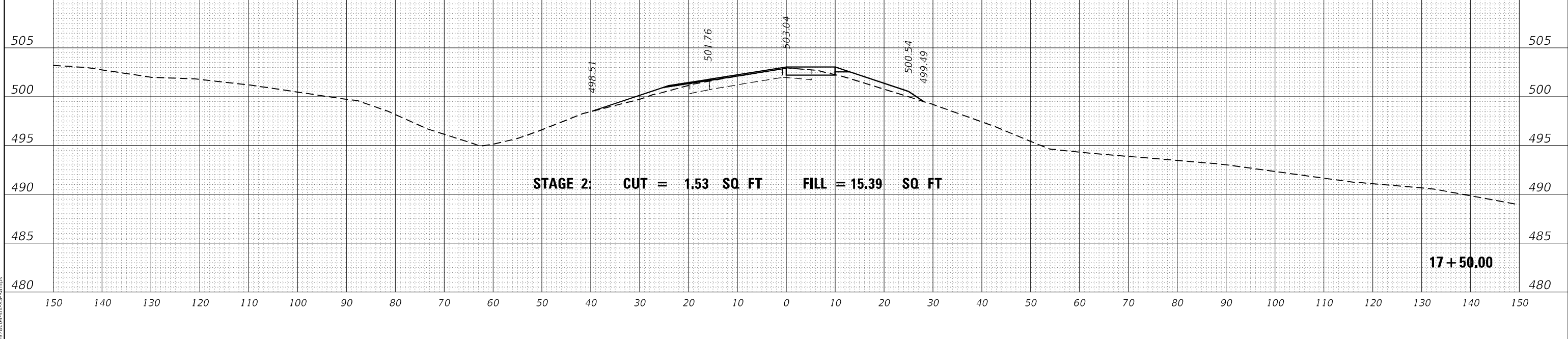
DATE	
BY	
FINAL SURVEY	SURVEYED
NOTE BOOK	PLOTTED
NO.	TEMPLATE
	AREAS
	CHECKED



DATE	
BY	
ORIGINAL SURVEY	SURVEYED
NOTE BOOK	PLOTTED
NO.	TEMPLATE
	AREAS
	CHECKED



MODEL: D:\mfr\h
FILE NAME: ...02\8604-RS-Ramps



USER NAME = dhawes	DESIGNED -	REVISED -
	DRAWN -	REVISED -
PLOT SCALE = 20,000 * / in.	CHECKED -	REVISED -
PLOT DATE = 11/4/2022 - 9:36:00 AM	DATE -	REVISED -

**STATE OF ILLINOIS
DEPARTMENT OF TRANSPORTATION**

**RAMP D
CROSS SECTIONS**

SCALE: 50 SHEET OF SHEETS STA. 17+50.00 TO STA. 18+50.00

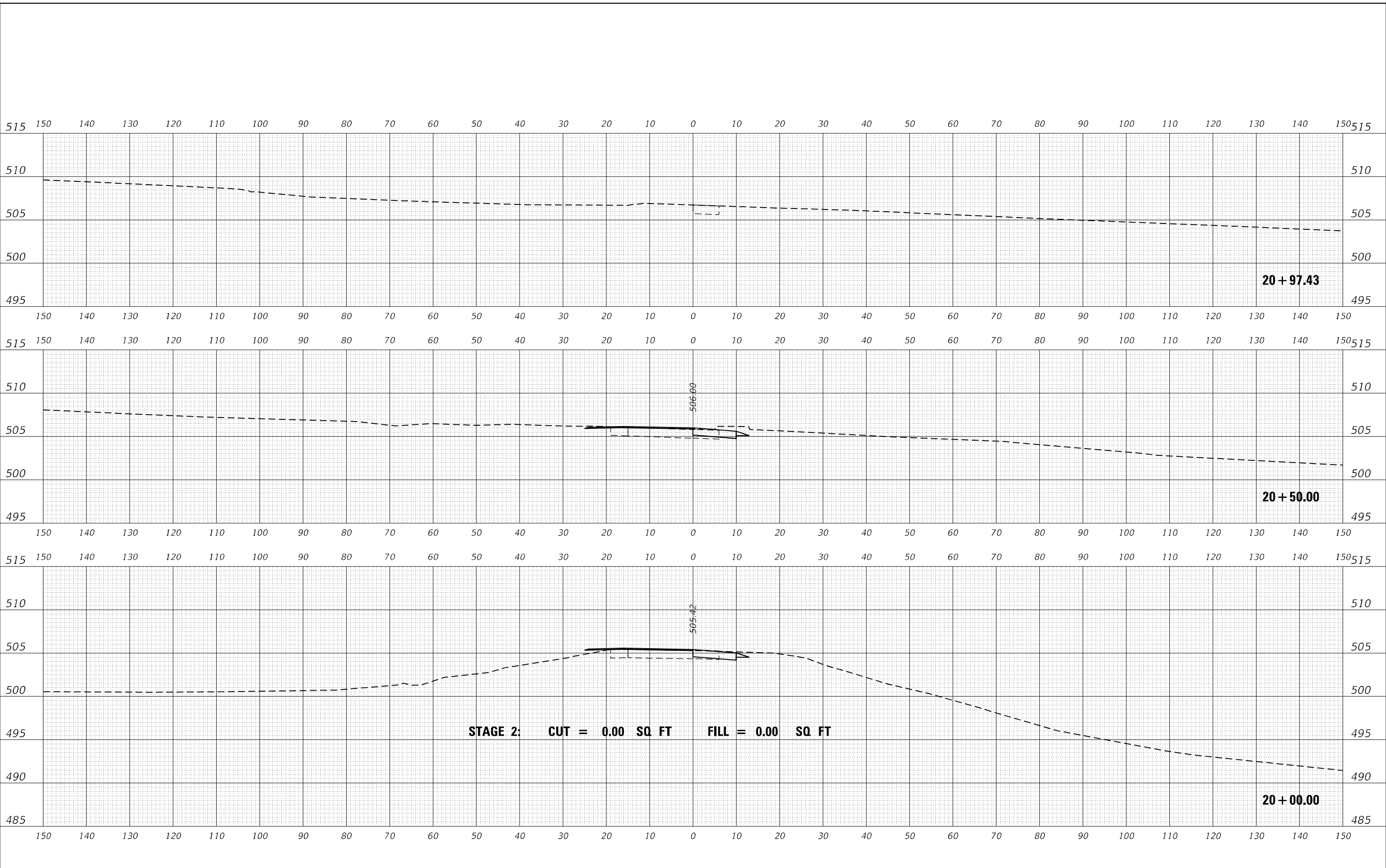
F.A.I. RTE.	SECTION	COUNTY	TOTAL SHEETS	SHEET NO.
I-64	*	JEFFERSON	1052	1006
			CONTRACT NO. 78604	
		ILLINOIS	FED. AID PROJECT	

(41-6,41-6-1,41-7)RS-2;BSMART 2023

FINAL SURVEY NO.	SURVEYED	DATE
NOTE BOOK	PLOTTED	BY
NO.	TEMPLATE	
	AREAS CHECKED	

ORIGINAL SURVEY NO.	SURVEYED	DATE
NOTE BOOK	PLOTTED	BY
NO.	TEMPLATE	
	AREAS CHECKED	

MODEL: D:\mfr\h
FILE NAME: ...02\78604-RS-Ramps



USER NAME = dhawes	DESIGNED -	REVISED -
PLOT SCALE = 20,0000 * / in.	DRAWN -	REVISED -
PLOT DATE = 11/4/2022 - 9:36:01 AM	CHECKED -	REVISED -
	DATE -	REVISED -

**STATE OF ILLINOIS
DEPARTMENT OF TRANSPORTATION**

RAMP D CROSS SECTIONS	
SCALE: 50	SHEET OF SHEETS
STA. 20+00.00 TO STA. 20+97.43	

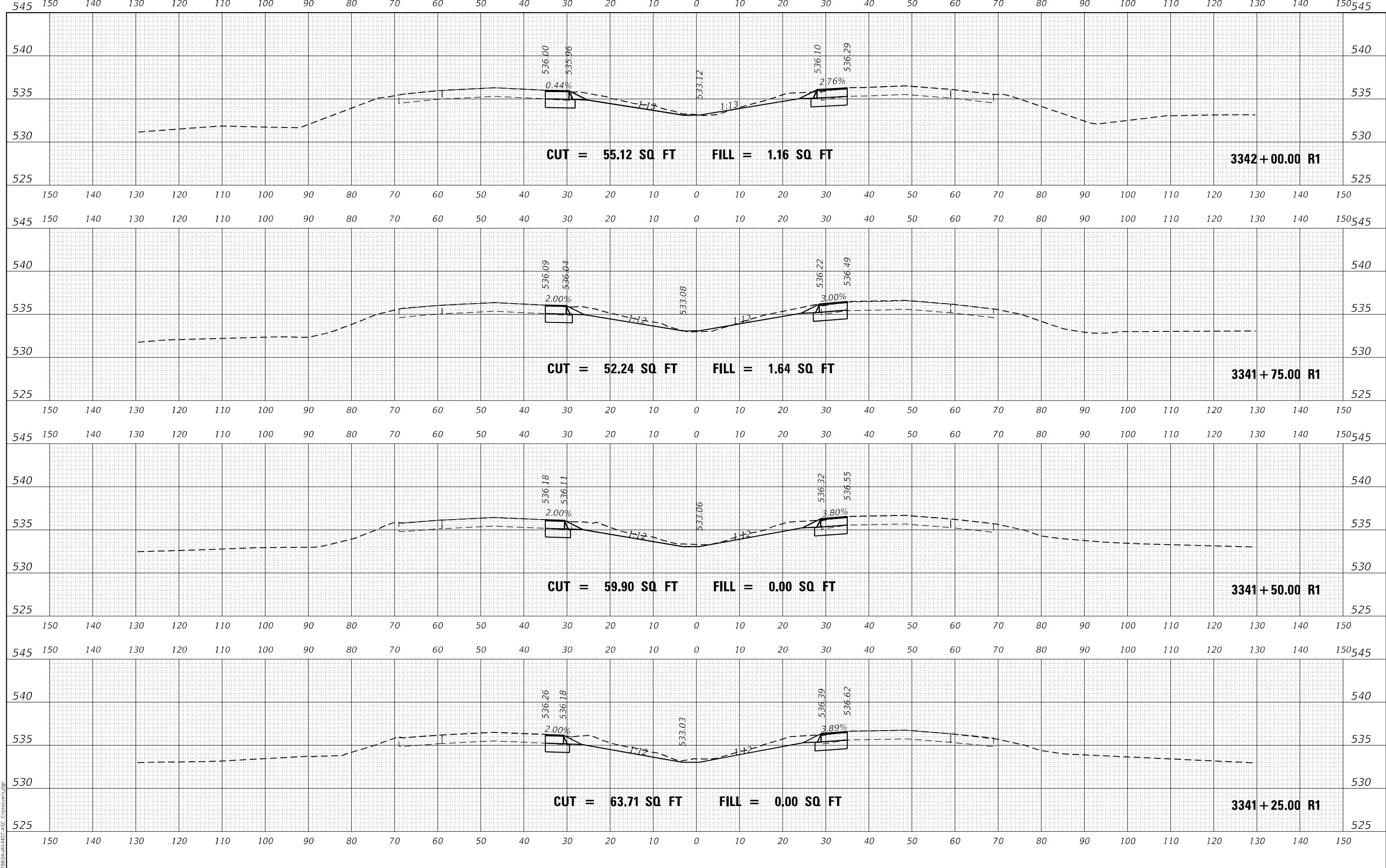
F.A.I. RTE.	SECTION	COUNTY	TOTAL SHEETS	SHEET NO.
I-64	*	JEFFERSON	1052	1008
CONTRACT NO. 78604				
ILLINOIS FED. AID PROJECT				

* (41-6,41-6-1,41-7)RS-2;BSMART 2023

FINAL SURVEY NO.	SURVEYED	DATE
NOTE BOOK	PLOTTED	BY
AREAS CHECKED	TEMPLATE	
	AREAS	
	CHECKED	

ORIGINAL SURVEY NO.	SURVEYED	DATE
NOTE BOOK	PLOTTED	BY
AREAS CHECKED	TEMPLATE	
	AREAS	
	CHECKED	

MODEL: D:\mfr\...
 FILE NAME: ...D:\978604-H-H-D-XSC_CrossSections.dgn



USER NAME = dhawes	DESIGNED -	REVISED -
PLOT SCALE = 20,0000' / in.	DRAWN -	REVISED -
PLOT DATE = 11/4/2022 - 9:36:10 AM	CHECKED -	REVISED -
	DATE -	REVISED -

**STATE OF ILLINOIS
 DEPARTMENT OF TRANSPORTATION**

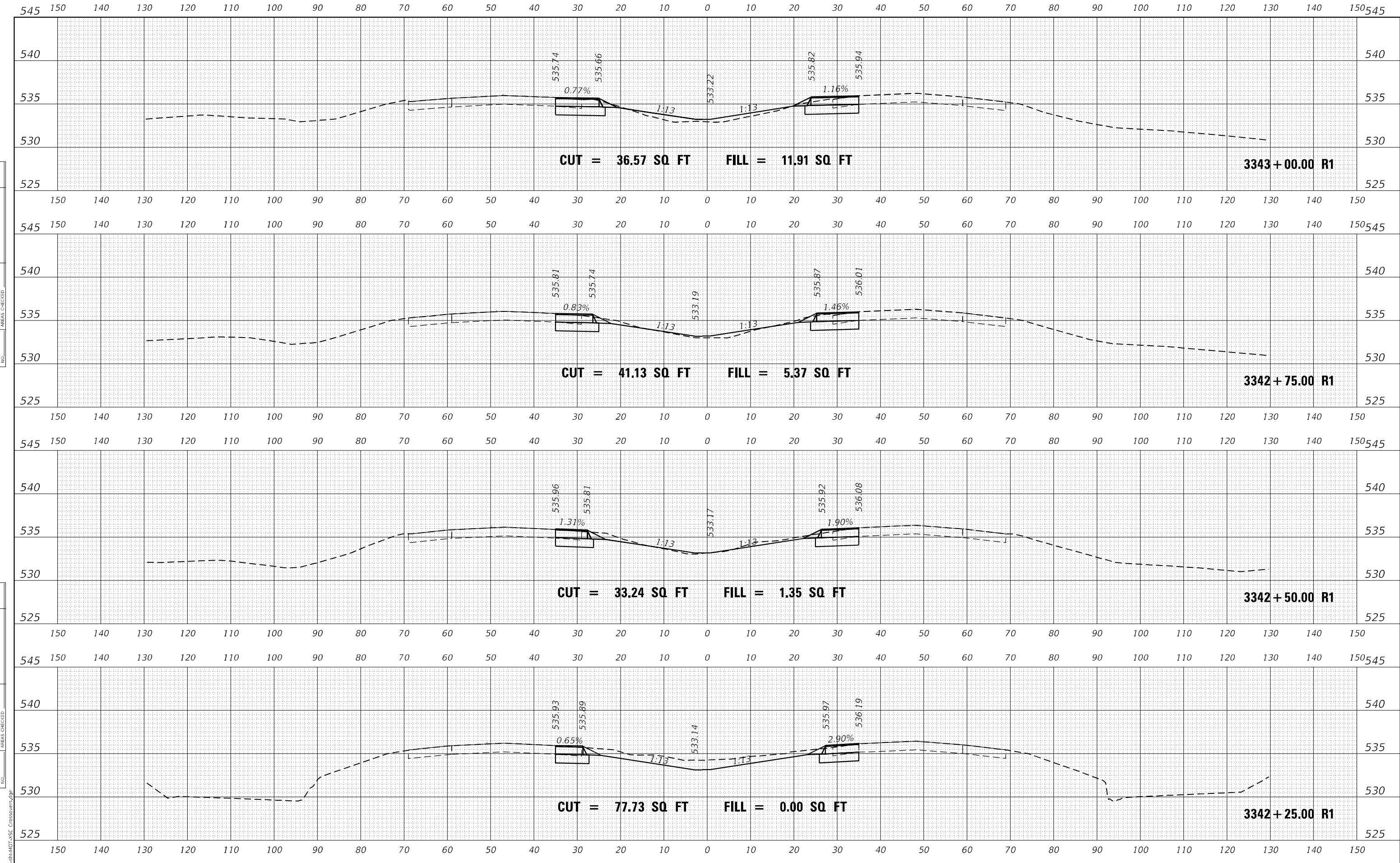
CROSS SECTION SHEET	
FAI 64 TEMPORARY CROSSOVERS 1 & 2	
SCALE: ***	SHEET OF SHEETS
STA. 3341+25.00 R1 TO STA. 3342+00.00 R1	

F.A.I. RTE. 64	SECTION *	COUNTY JEFFERSON	TOTAL SHEETS 1052	SHEET NO. 1009
		CONTRACT NO.		
		ILLINOIS FED. AID PROJECT		

*** 1"=10' HORIZONTAL; 1"=5' VERTICAL * (41-6, 41-6-1, 41-7)RS-2; BSMART 2023

FINAL SURVEY NO.	SURVEYED	DATE
NOTE BOOK	PLOTTED	
AREAS CHECKED	TEMPLATE	
	AREAS CHECKED	

ORIGINAL SURVEY NO.	SURVEYED	DATE
NOTE BOOK	PLOTTED	
AREAS CHECKED	TEMPLATE	
	AREAS CHECKED	



MODEL: D:\mfrh
 FILE NAME: ...029\6604-H401-XSC_CrossSections.dgn

USER NAME = dhawes	DESIGNED -	REVISD -
PLOT SCALE = 20,0000' / in.	DRAWN -	REVISD -
PLOT DATE = 11/4/2022 - 9:36:11 AM	CHECKED -	REVISD -
	DATE -	REVISD -

**STATE OF ILLINOIS
 DEPARTMENT OF TRANSPORTATION**

CROSS SECTION SHEET	
FAI 64 TEMPORARY CROSSOVERS 1 & 2	
SCALE: ***	SHEET OF SHEETS
STA. 3342+25.00 R1 TO STA. 3343+00.00 R1	

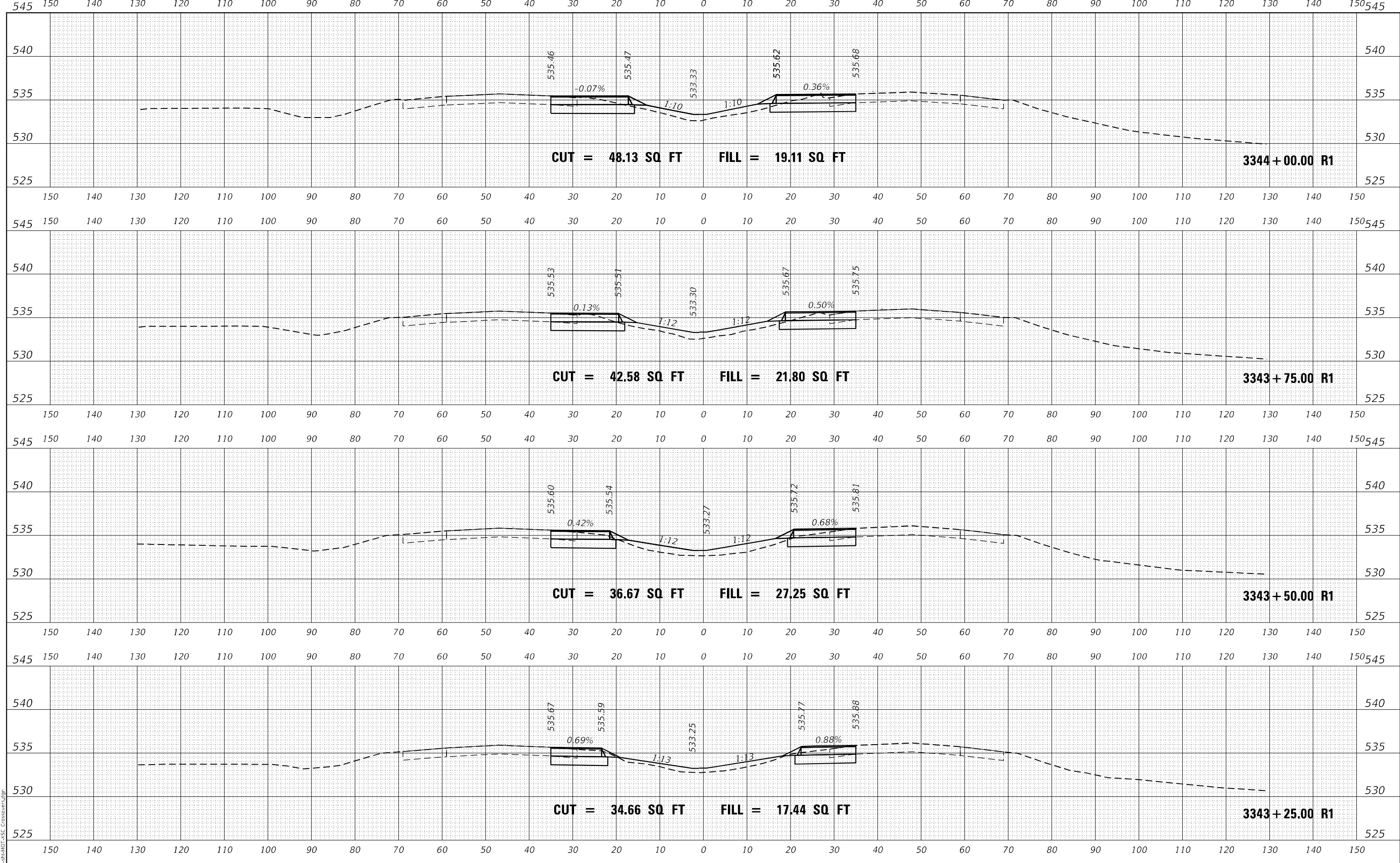
F.A.I. RTE. 64	SECTION *	COUNTY JEFFERSON	TOTAL SHEETS 1052	SHEET NO. 1010
		CONTRACT NO.		
		ILLINOIS FED. AID PROJECT		

*** 1"=10' HORIZONTAL; 1"=5' VERTICAL * (41-6, 41-6-1, 41-7)RS-2; BSMART 2023

FINAL SURVEY NO.	SURVEYED	DATE
NOTE BOOK	PLOTTED	
AREAS CHECKED	TEMPLATE	
	AREAS	
	CHECKED	

ORIGINAL SURVEY NO.	SURVEYED	DATE
NOTE BOOK	PLOTTED	
AREAS CHECKED	TEMPLATE	
	AREAS	
	CHECKED	

MODEL: D:\mfr\...
 FILE NAME: ...D:\978604-H-H-D-XSC_CrossSections.dgn



USER NAME = dhawes	DESIGNED -	REVISED -
PLOT SCALE = 20,0000' / in.	DRAWN -	REVISED -
PLOT DATE = 11/4/2022 - 9:36:11 AM	CHECKED -	REVISED -
	DATE -	REVISED -

**STATE OF ILLINOIS
 DEPARTMENT OF TRANSPORTATION**

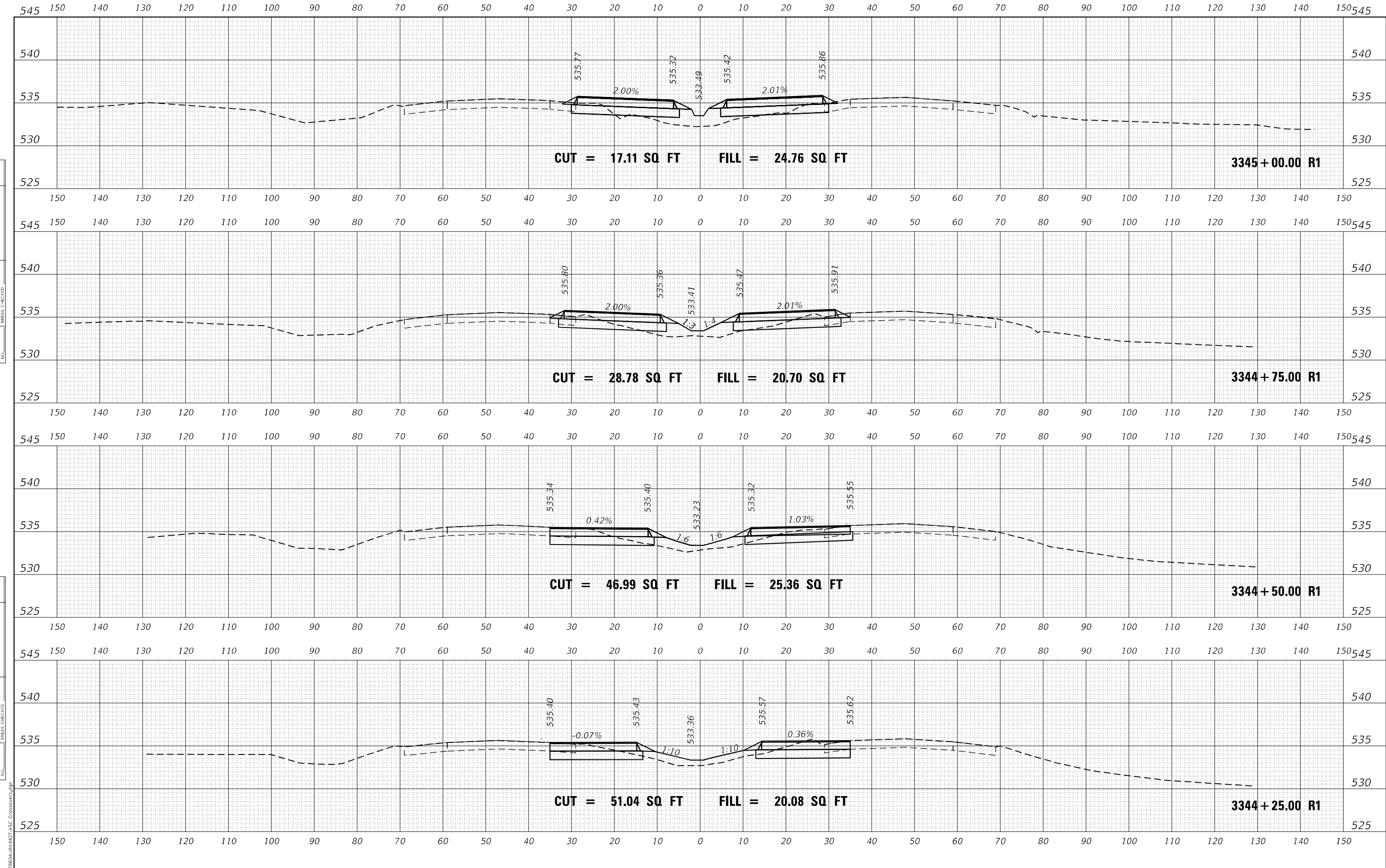
CROSS SECTION SHEET	
FAI 64 TEMPORARY CROSSOVERS 1 & 2	
SCALE: ***	SHEET OF SHEETS
STA. 3343+25.00 R1 TO STA. 3344+00.00 R1	

F.A.I. RTE. 64	SECTION *	COUNTY JEFFERSON	TOTAL SHEETS 1052	SHEET NO. 1011
		CONTRACT NO.		
		ILLINOIS FED. AID PROJECT		

*** 1"=10' HORIZONTAL; 1"=5' VERTICAL * (41-6, 41-6-1, 41-7)RS-2; BSMART 2023

DATE	
BY	
FINAL SURVEY	SURVEYED
NOTE BOOK	PLOTTED
NO.	TEMPLATE
	AREAS
	CHECKED

DATE	
BY	
ORIGINAL SURVEY	SURVEYED
NOTE BOOK	PLOTTED
NO.	TEMPLATE
	AREAS
	CHECKED



MODEL: D:\mfr\...
 FILE NAME: ...

USER NAME = dhawes	DESIGNED -	REVISED -
PLOT SCALE = 20,0000' / in.	DRAWN -	REVISED -
PLOT DATE = 11/4/2022 - 9:36:11 AM	CHECKED -	REVISED -
	DATE -	REVISED -

**STATE OF ILLINOIS
 DEPARTMENT OF TRANSPORTATION**

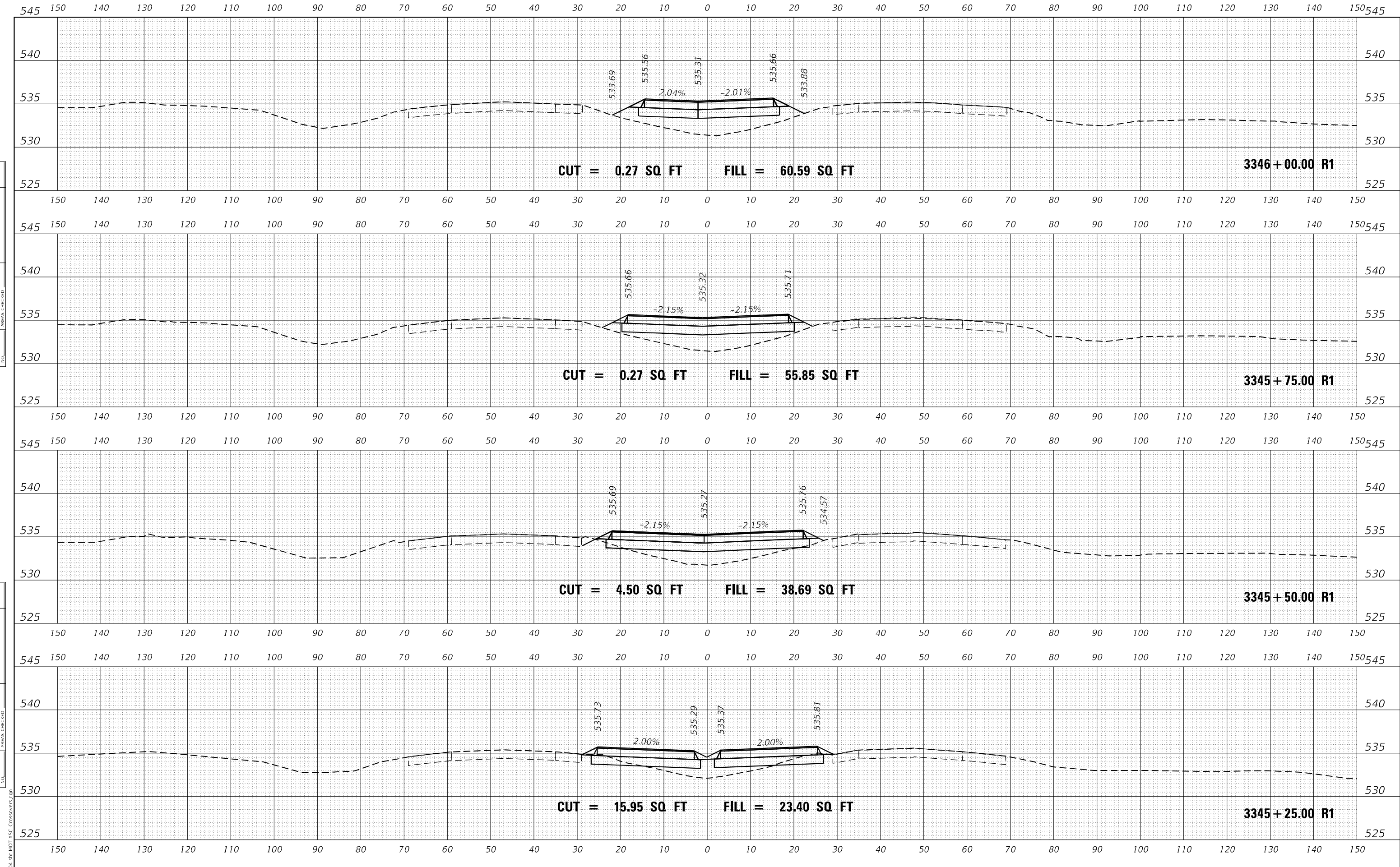
CROSS SECTION SHEET	
FAI 64 TEMPORARY CROSSOVERS 1 & 2	
SCALE: ***	SHEET OF SHEETS
STA. 3344+25.00 R1 TO STA. 3345+00.00 R1	

F.A.I. RTE. 64	SECTION *	COUNTY JEFFERSON	TOTAL SHEETS 1052	SHEET NO. 1012
CONTRACT NO.				
ILLINOIS FED. AID PROJECT				

*** 1"=10' HORIZONTAL; 1"=5' VERTICAL * (41-6, 41-6-1, 41-7)RS-2; BSMART 2023

FINAL SURVEY NO.	DATE
SURVEYED	BY
PLOTTED	
TEMPLATE	
AREAS	
CHECKED	

ORIGINAL SURVEY NO.	DATE
SURVEYED	BY
PLOTTED	
TEMPLATE	
AREAS	
CHECKED	



MODEL: D:\mfr\...
 FILE NAME: ...D:\978604-HID-XSC_CrossSections.dgn

USER NAME = dhawes	DESIGNED -	REVISED -
PLOT SCALE = 20,0000' / in.	DRAWN -	REVISED -
PLOT DATE = 11/4/2022 - 9:36:11 AM	CHECKED -	REVISED -
	DATE -	REVISED -

**STATE OF ILLINOIS
DEPARTMENT OF TRANSPORTATION**

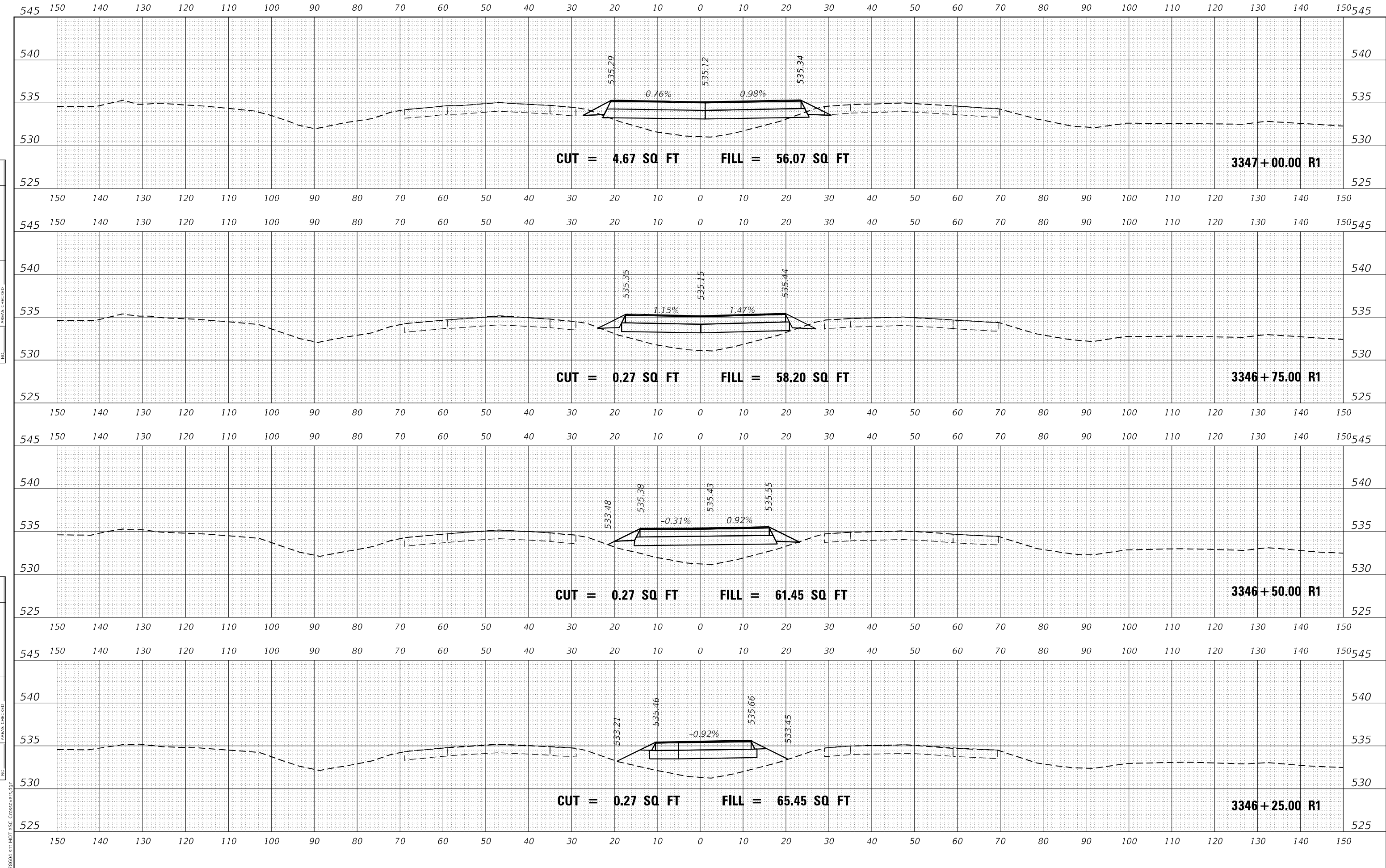
CROSS SECTION SHEET	
FAI 64 TEMPORARY CROSSOVERS 1 & 2	
SCALE: ***	SHEET OF SHEETS
STA. 3345+25.00 R1 TO STA. 3346+00.00 R1	

F.A.I. RTE. 64	SECTION *	COUNTY JEFFERSON	TOTAL SHEETS 1052	SHEET NO. 1013
		CONTRACT NO.		
		ILLINOIS FED. AID PROJECT		

*** 1"=10' HORIZONTAL; 1"=5' VERTICAL
 * (41-6, 41-6-1, 41-7)RS-2; BSMART 2023

FINAL SURVEY NO.	SURVEYED	DATE
NOTE BOOK	PLOTTED	
AREAS	TEMPLATE	
CHECKED	AREAS	
	CHECKED	

ORIGINAL SURVEY NO.	SURVEYED	DATE
NOTE BOOK	PLOTTED	
AREAS	TEMPLATE	
CHECKED	AREAS	
	CHECKED	



MODEL: D:\mfrh
 FILE NAME: ...029\8604-HID-XSC_CrossSections.dgn

USER NAME = dhawes	DESIGNED -	REVISED -
PLOT SCALE = 20,0000' / in.	DRAWN -	REVISED -
PLOT DATE = 11/4/2022 - 9:36:12 AM	CHECKED -	REVISED -
	DATE -	REVISED -

**STATE OF ILLINOIS
 DEPARTMENT OF TRANSPORTATION**

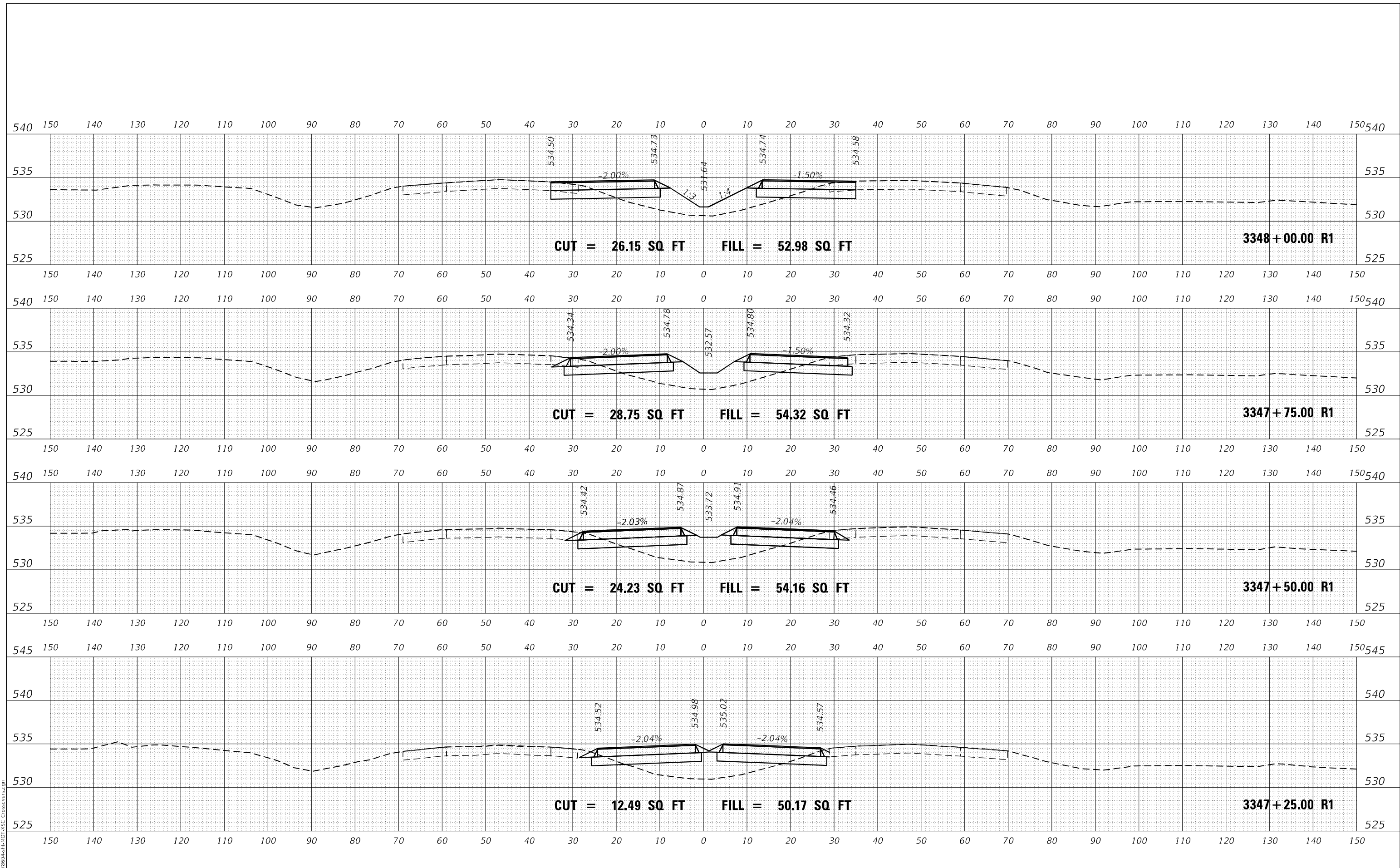
CROSS SECTION SHEET	
FAI 64 TEMPORARY CROSSOVERS 1 & 2	
SCALE: ***	SHEET OF SHEETS
STA. 3346+25.00 R1 TO STA. 3347+00.00 R1	

F.A.I. RTE. 64	SECTION *	COUNTY JEFFERSON	TOTAL SHEETS 1052	SHEET NO. 1014
CONTRACT NO.				
ILLINOIS FED. AID PROJECT				

*** 1"=10' HORIZONTAL; 1"=5' VERTICAL
 * (41-6, 41-6-1, 41-7)RS-2; BSMART 2023

DATE	
BY	
FINAL SURVEY	SURVEYED
NOTE BOOK	PLOTTED
NO.	TEMPLATE
	AREAS
	CHECKED

DATE	
BY	
ORIGINAL SURVEY	SURVEYED
NOTE BOOK	PLOTTED
NO.	TEMPLATE
	AREAS
	CHECKED



MODEL: D:\mfr\...
 FILE NAME: ...

USER NAME = dhawes	DESIGNED -	REVISED -
PLOT SCALE = 20,0000' / in.	DRAWN -	REVISED -
PLOT DATE = 11/4/2022 - 9:36:12 AM	CHECKED -	REVISED -
	DATE -	REVISED -

**STATE OF ILLINOIS
 DEPARTMENT OF TRANSPORTATION**

CROSS SECTION SHEET	
FAI 64 TEMPORARY CROSSOVERS 1 & 2	
SCALE: ***	SHEET OF SHEETS
STA. 3347+25.00 R1 TO STA. 3348+00.00 R1	

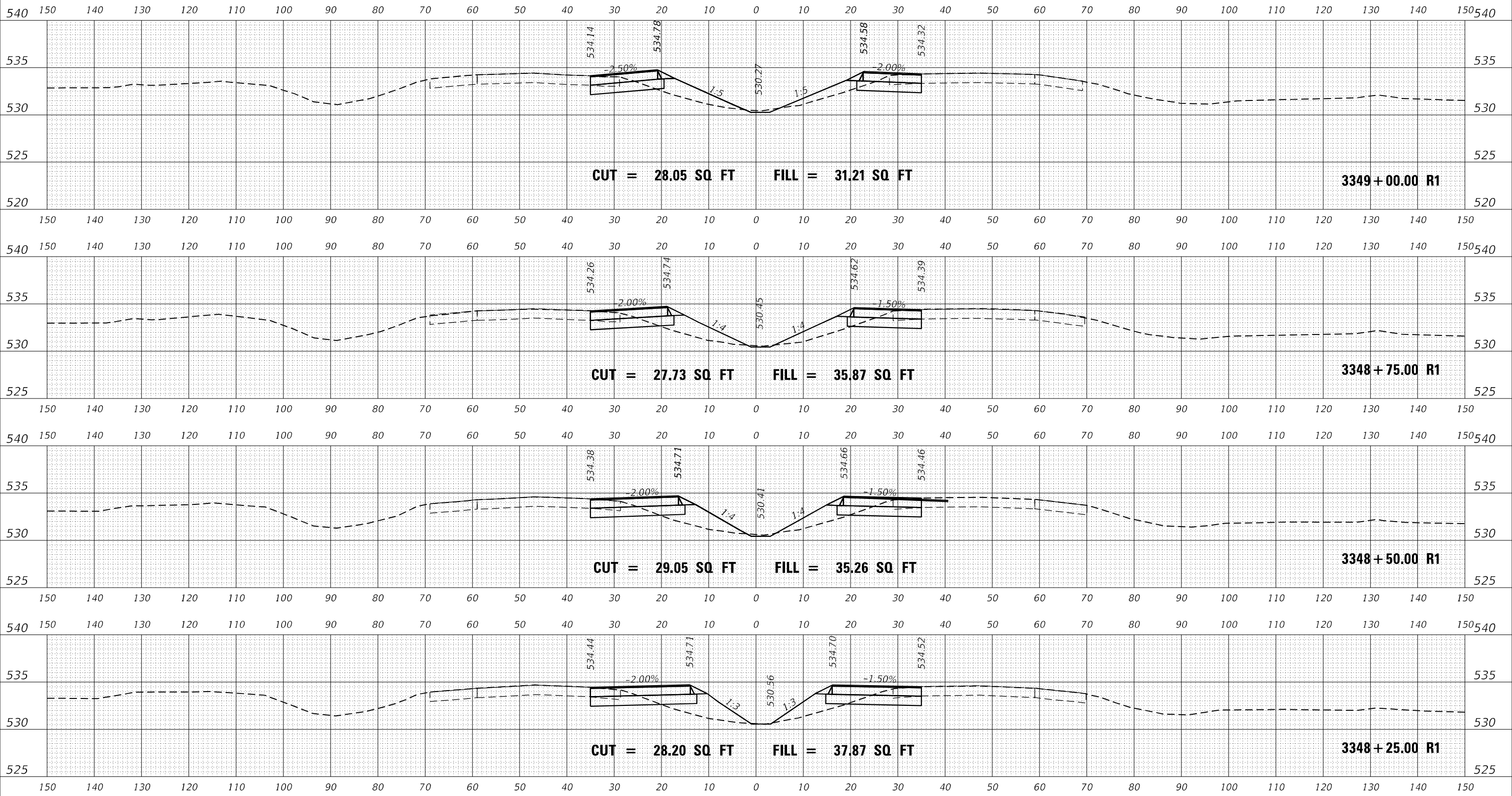
F.A.I. RTE. 64	SECTION *	COUNTY JEFFERSON	TOTAL SHEETS 1052	SHEET NO. 1015
CONTRACT NO.				
ILLINOIS FED. AID PROJECT				

*** 1"=10' HORIZONTAL; 1"=5' VERTICAL
 * (41-6, 41-6-1, 41-7)RS-2; BSMAR 2023

DATE	
BY	
SURVEYED	
PLOTTED	
TEMPLATE	
NOTE BOOK	
AREAS CHECKED	

DATE	
BY	
SURVEYED	
PLOTTED	
TEMPLATE	
NOTE BOOK	
AREAS CHECKED	

MODEL: D:\mfr\h
 FILE NAME: ...029\8604-HID-XSC CrossSections.dgn



USER NAME = dhawes	DESIGNED -	REVISED -
	DRAWN -	REVISED -
PLOT SCALE = 20,0000' / in.	CHECKED -	REVISED -
PLOT DATE = 11/4/2022 - 9:36:12 AM	DATE -	REVISED -

**STATE OF ILLINOIS
 DEPARTMENT OF TRANSPORTATION**

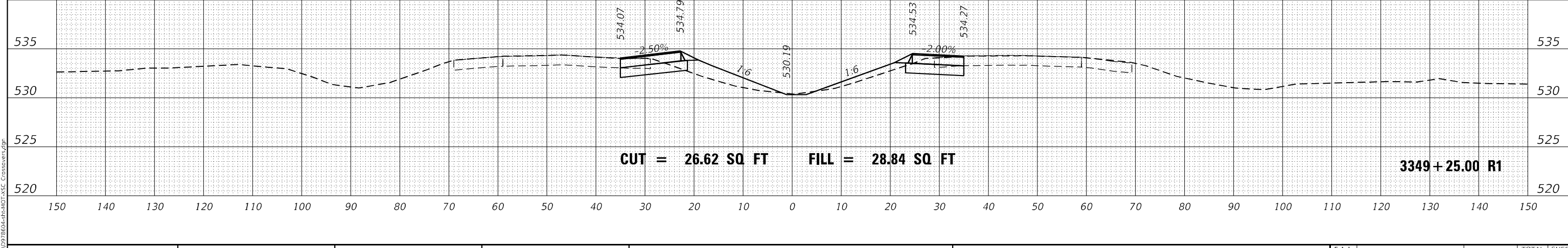
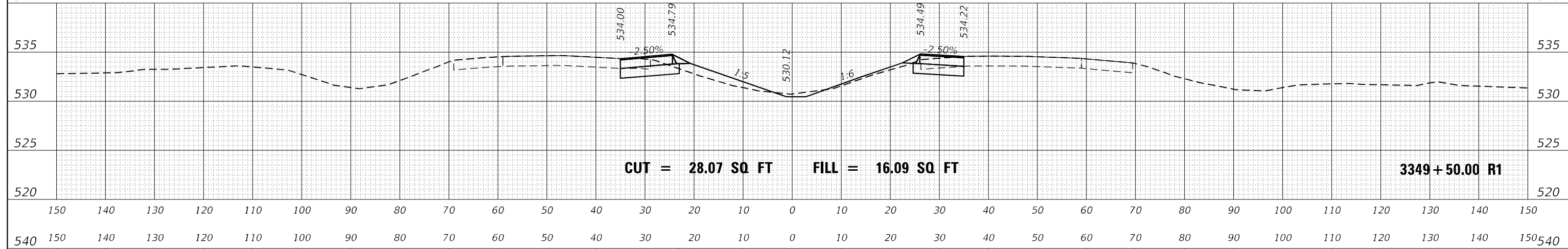
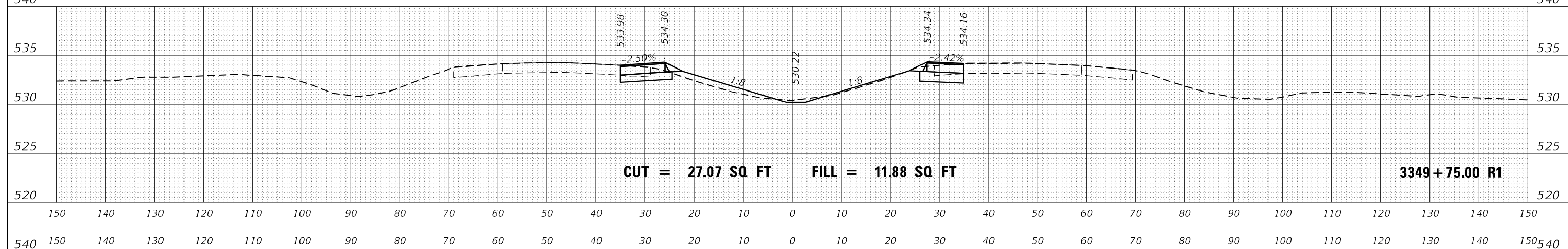
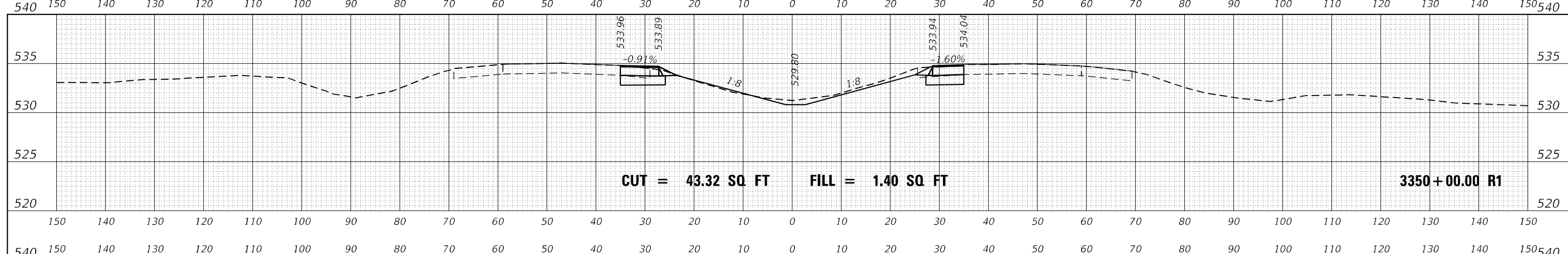
CROSS SECTION SHEET	
FAI 64 TEMPORARY CROSSOVERS 1 & 2	
SCALE: ***	SHEET OF SHEETS
STA. 3348+25.00 R1 TO STA. 3349+00.00 R1	

F.A.I. RTE. 64	SECTION *	COUNTY JEFFERSON	TOTAL SHEETS 1052	SHEET NO. 1016
CONTRACT NO.				

*** 1"=10' HORIZONTAL; 1"=5' VERTICAL
 * (41-6, 41-6-1, 41-7)RS-2; BSMAR 2023

DATE	
BY	
FINAL SURVEY	SURVEYED
NOTE BOOK	PLOTTED
NO.	AREAS CHECKED

DATE	
BY	
ORIGINAL SURVEY	SURVEYED
NOTE BOOK	PLOTTED
NO.	AREAS CHECKED



MODEL: D:\mfrh
FILE NAME: ...029\8604-HH-HQ-XSC_CrossSections.dgn

USER NAME = dhawes	DESIGNED -	REVISED -
PLOT SCALE = 20,000 * / in.	DRAWN -	REVISED -
PLOT DATE = 11/4/2022 - 9:36:12 AM	CHECKED -	REVISED -
	DATE -	REVISED -

**STATE OF ILLINOIS
DEPARTMENT OF TRANSPORTATION**

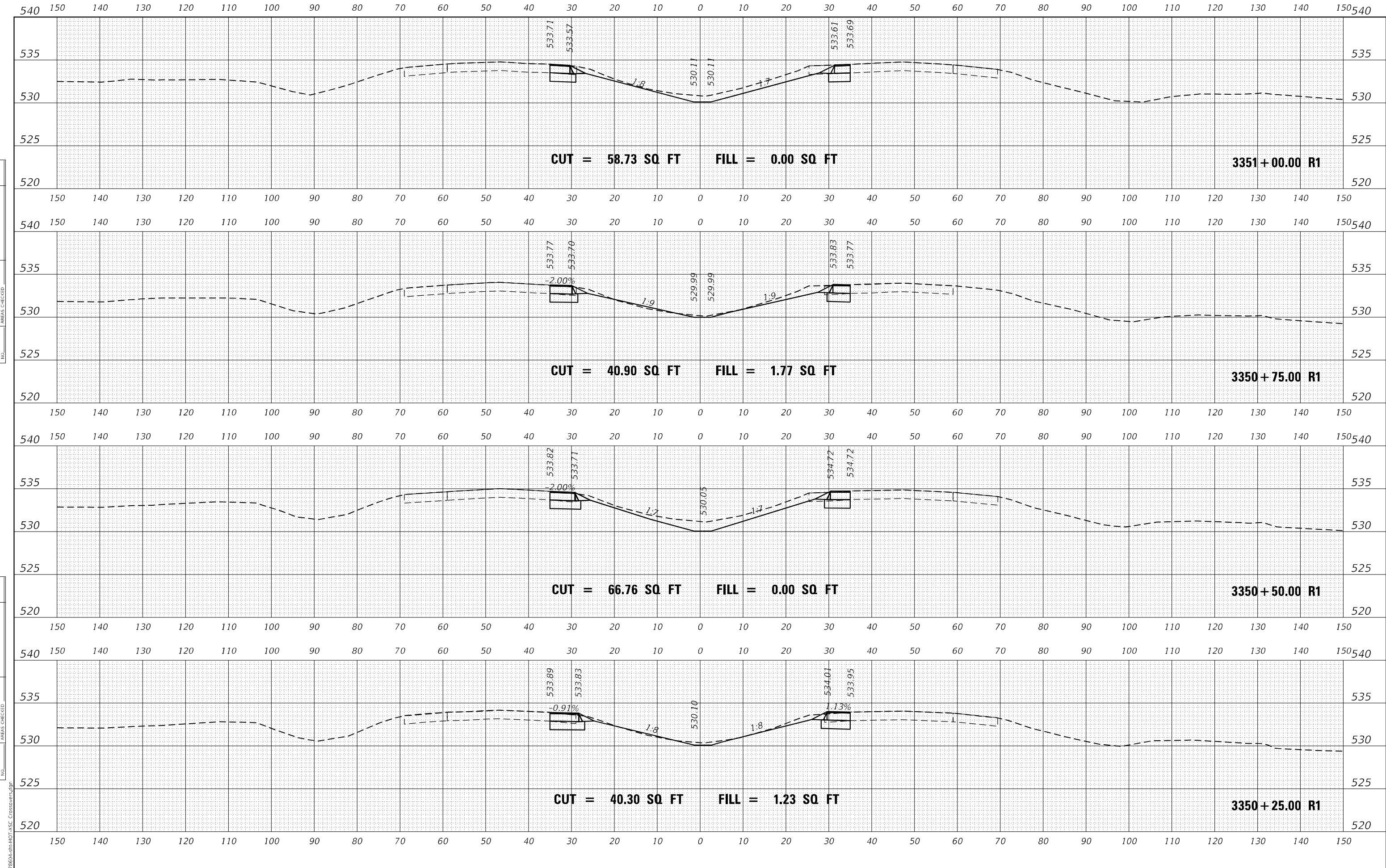
CROSS SECTION SHEET	
FAI 64 TEMPORARY CROSSOVERS 1 & 2	
SCALE: ***	SHEET OF SHEETS
STA. 3349+25.00 R1 TO STA. 3350+00.00 R1	

F.A.I. RTE. 64	SECTION *	COUNTY JEFFERSON	TOTAL SHEETS 1052	SHEET NO. 1017
CONTRACT NO.				
ILLINOIS FED. AID PROJECT				

*** 1"=10' HORIZONTAL; 1"=5' VERTICAL * (41-6, 41-6-1, 41-7)RS-2; BSMART 2023

DATE	
BY	
FINAL SURVEY	SURVEYED
NOTE BOOK	PLOTTED
NO.	TEMPLATE
	AREAS CHECKED

DATE	
BY	
ORIGINAL SURVEY	SURVEYED
NOTE BOOK	PLOTTED
NO.	TEMPLATE
	AREAS CHECKED



MODEL: D:\mfrh
 FILE NAME: ...029\6604-HID-XSC_CrossSections.dgn

USER NAME = dhawes	DESIGNED -	REVISED -
PLOT SCALE = 20,0000' / in.	DRAWN -	REVISED -
PLOT DATE = 11/4/2022 - 9:36:13 AM	CHECKED -	REVISED -
	DATE -	REVISED -

**STATE OF ILLINOIS
 DEPARTMENT OF TRANSPORTATION**

CROSS SECTION SHEET		
FAI 64 TEMPORARY CROSSOVERS 1 & 2		
SCALE: ***	SHEET OF SHEETS	STA. 3350+25.00 R1 TO STA. 3351+00.00 R1

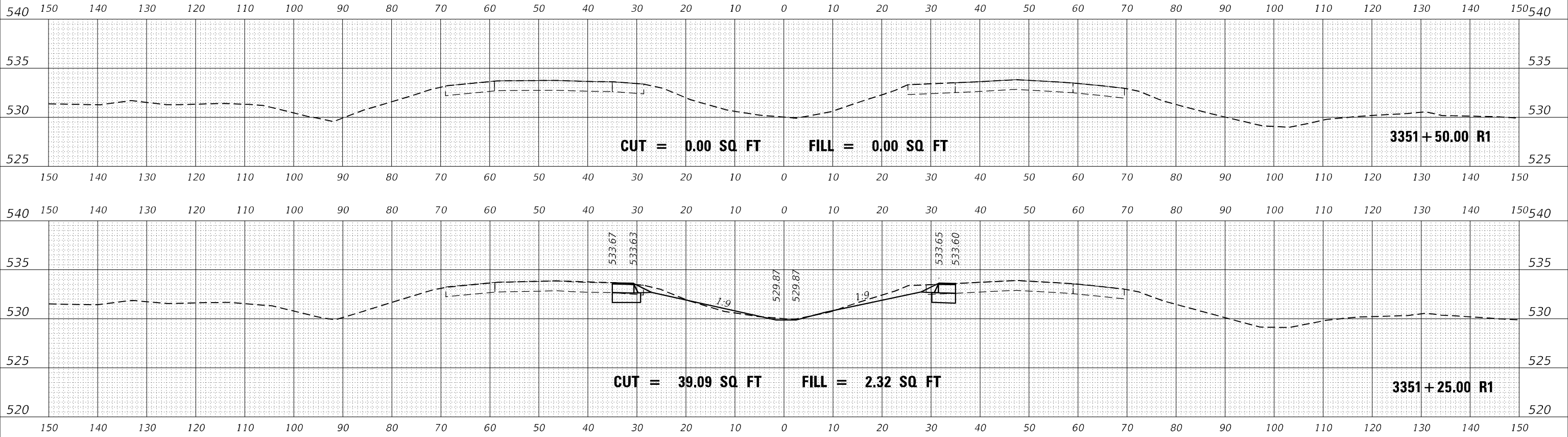
F.A.I. RTE. 64	SECTION *	COUNTY JEFFERSON	TOTAL SHEETS 1052	SHEET NO. 1018
CONTRACT NO.				
ILLINOIS FED. AID PROJECT				

*** 1"=10' HORIZONTAL; 1"=5' VERTICAL
 * (41-6, 41-6-1, 41-7)RS-2; BSMAR 2023

FINAL SURVEY NO.	SURVEYED	BY	DATE
NOTE BOOK	PLOTTED		
AREAS CHECKED	TEMPLATE		
	AREAS CHECKED		

ORIGINAL SURVEY NO.	SURVEYED	BY	DATE
NOTE BOOK	PLOTTED		
AREAS CHECKED	TEMPLATE		
	AREAS CHECKED		

MODEL: D:\mfr\...
 FILE NAME: ...D:\978604-HH-HD-XSC_CrossSections.dgn



USER NAME = dhawes	DESIGNED -	REVISED -
PLOT SCALE = 20,0000 * / in.	DRAWN -	REVISED -
PLOT DATE = 11/4/2022 - 9:36:13 AM	CHECKED -	REVISED -
	DATE -	REVISED -

**STATE OF ILLINOIS
 DEPARTMENT OF TRANSPORTATION**

CROSS SECTION SHEET		
FAI 64 TEMPORARY CROSSOVERS 1 & 2		
SCALE: ***	SHEET OF SHEETS	STA.

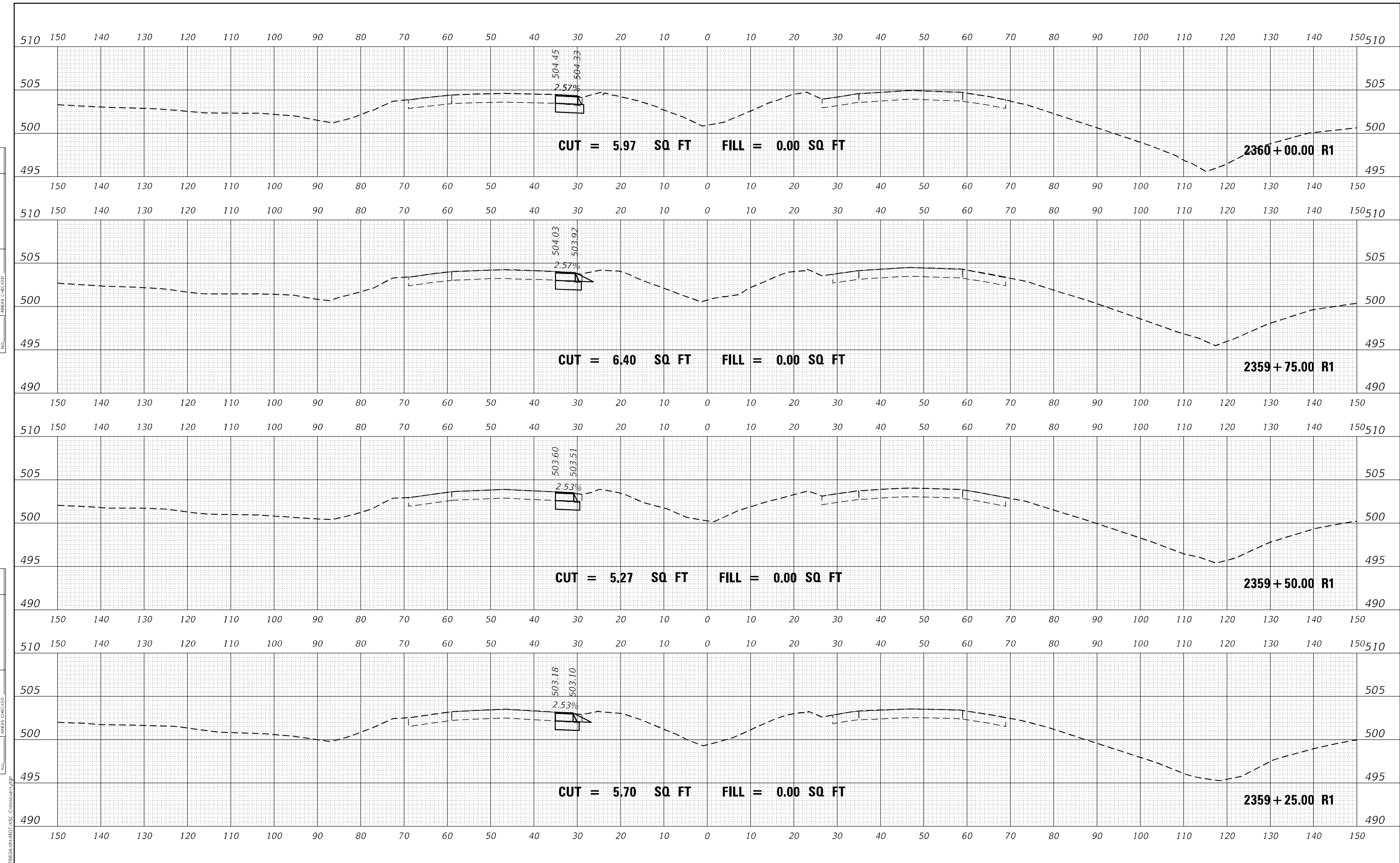
F.A.I. RTE. 64	SECTION *	COUNTY JEFFERSON	TOTAL SHEETS 1052	SHEET NO. 1019
CONTRACT NO.				
ILLINOIS FED. AID PROJECT				

*** 1"=10' HORIZONTAL; 1"=5' VERTICAL

* (41-6, 41-6-1, 41-7)RS-2; BSMART 2023

FINAL SURVEY	SURVEYED	DATE
NOTE BOOK	PLOTTED	BY
NO.	TEMPLATE	
	AREAS CHECKED	

ORIGINAL SURVEY	SURVEYED	DATE
NOTE BOOK	PLOTTED	BY
NO.	TEMPLATE	
	AREAS CHECKED	



MODEL: D:\mfrh
FILE NAME: ...029\8604-HH-HD-XSC_CrossSections.dgn

USER NAME = dhawes	DESIGNED -	REVISED -
PLOT SCALE = 20,0000' / in.	DRAWN -	REVISED -
PLOT DATE = 11/4/2022 - 9:36:13 AM	CHECKED -	REVISED -
	DATE -	REVISED -

**STATE OF ILLINOIS
DEPARTMENT OF TRANSPORTATION**

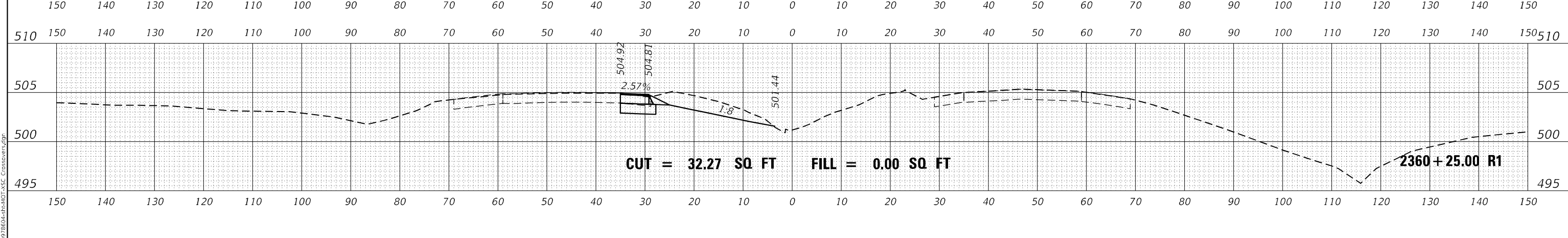
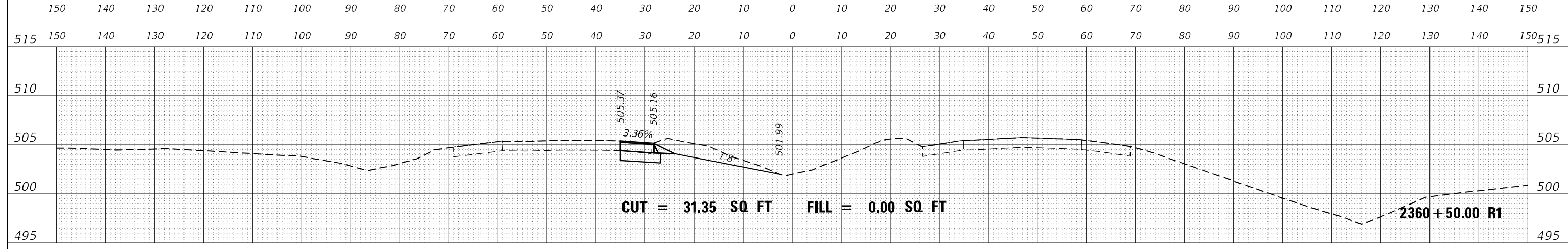
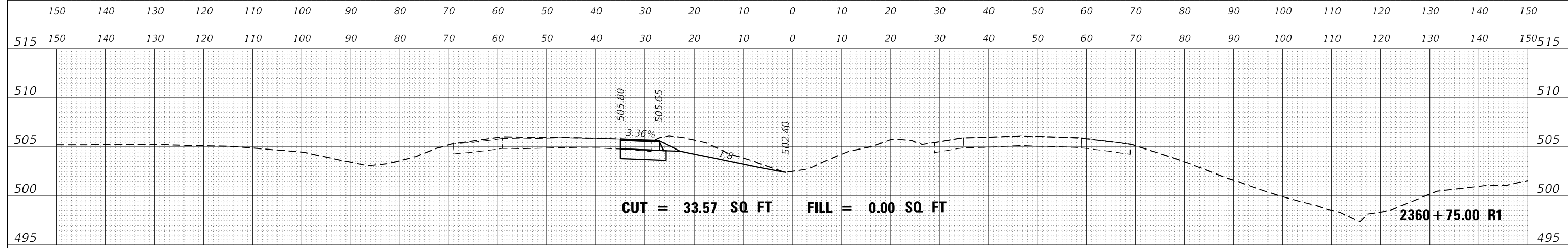
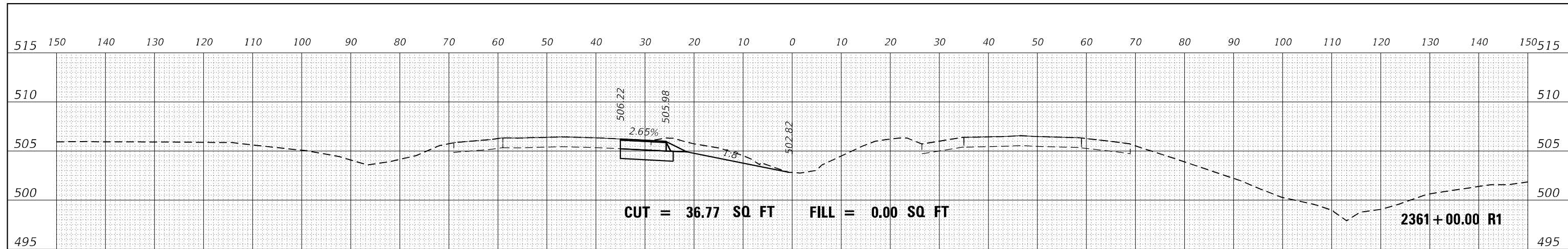
CROSS SECTION SHEET	
FAI 64 TEMPORARY CROSSOVERS 3 & 4	
SCALE: ***	SHEET OF SHEETS
STA. 2359+25.00 R1 TO STA. 2360+00.00 R1	

F.A.I. RTE. 64	SECTION *	COUNTY JEFFERSON	TOTAL SHEETS 1052	SHEET NO. 1020
CONTRACT NO.				
ILLINOIS FED. AID PROJECT				

*** 1"=10' HORIZONTAL; 1"=5' VERTICAL
* (41-6, 41-6-1, 41-7)RS-2; BSMART 2023

DATE	
BY	
FINAL SURVEY	SURVEYED
NOTE BOOK	PLOTTED
NO.	TEMPLATE
	AREAS CHECKED

DATE	
BY	
ORIGINAL SURVEY	SURVEYED
NOTE BOOK	PLOTTED
NO.	TEMPLATE
	AREAS CHECKED



MODEL: D:\mfrh
FILE NAME: ...029\8604-H-H01-XSC_CrossSections.dgn

USER NAME = dhawes	DESIGNED -	REVISED -
	DRAWN -	REVISED -
PLOT SCALE = 20,0000 * / in.	CHECKED -	REVISED -
PLOT DATE = 11/4/2022 - 9:36:13 AM	DATE -	REVISED -

**STATE OF ILLINOIS
DEPARTMENT OF TRANSPORTATION**

**CROSS SECTION SHEET
FAI 64 TEMPORARY CROSSOVERS 3 & 4**

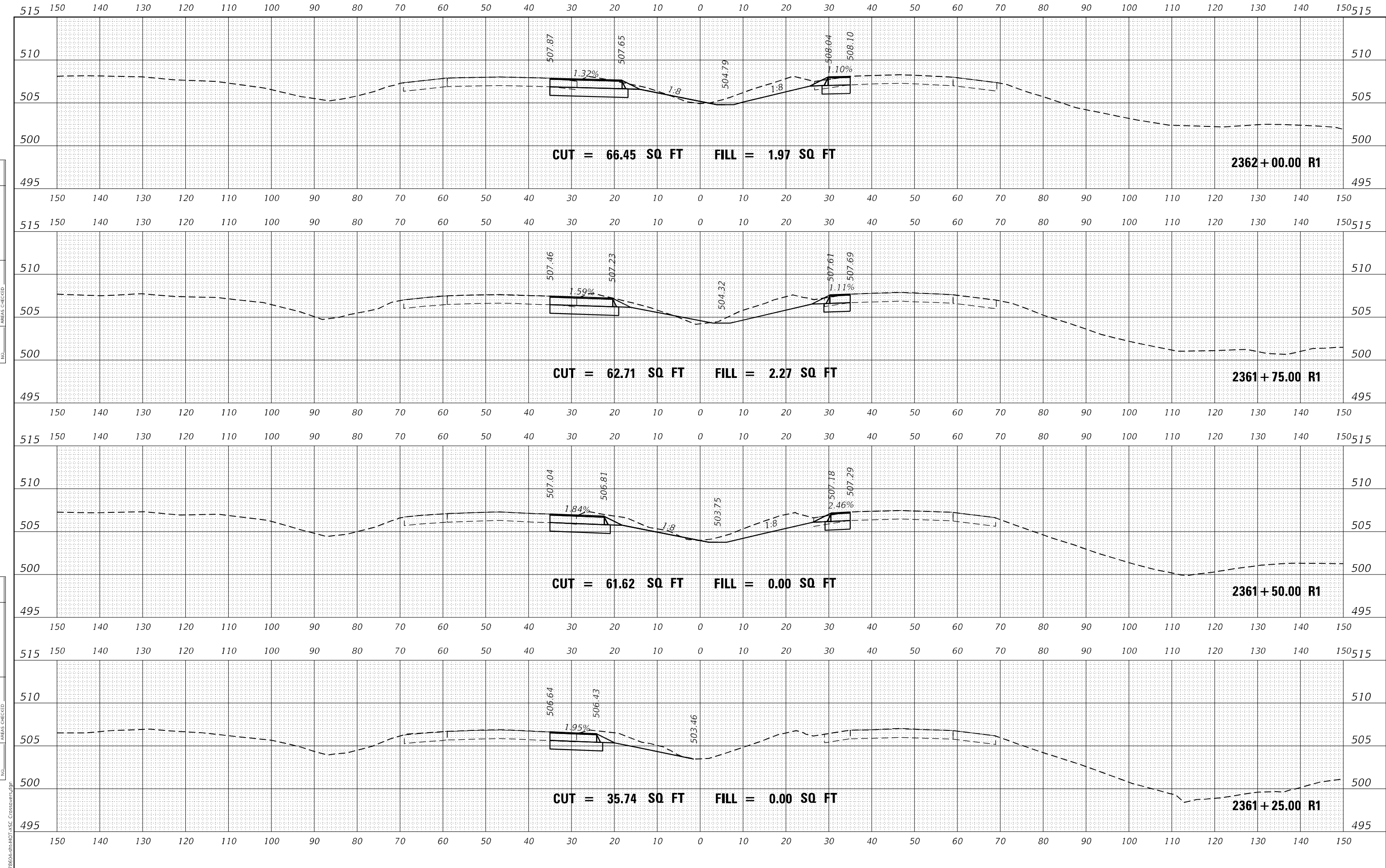
SCALE: *** SHEET OF SHEETS STA. 2360+25.00 R1 TO STA. 2361+00.00 R1

F.A.I. RTE. 64	SECTION *	COUNTY JEFFERSON	TOTAL SHEETS 1052	SHEET NO. 1021
		CONTRACT NO.		

*** 1"=10' HORIZONTAL; 1"=5' VERTICAL * (41-6, 41-6-1, 41-7)RS-2; BSMART 2023

FINAL SURVEY NO.	SURVEYED	DATE
NOTE BOOK	PLOTTED	BY
AREAS CHECKED	TEMPLATE	
	AREAS CHECKED	

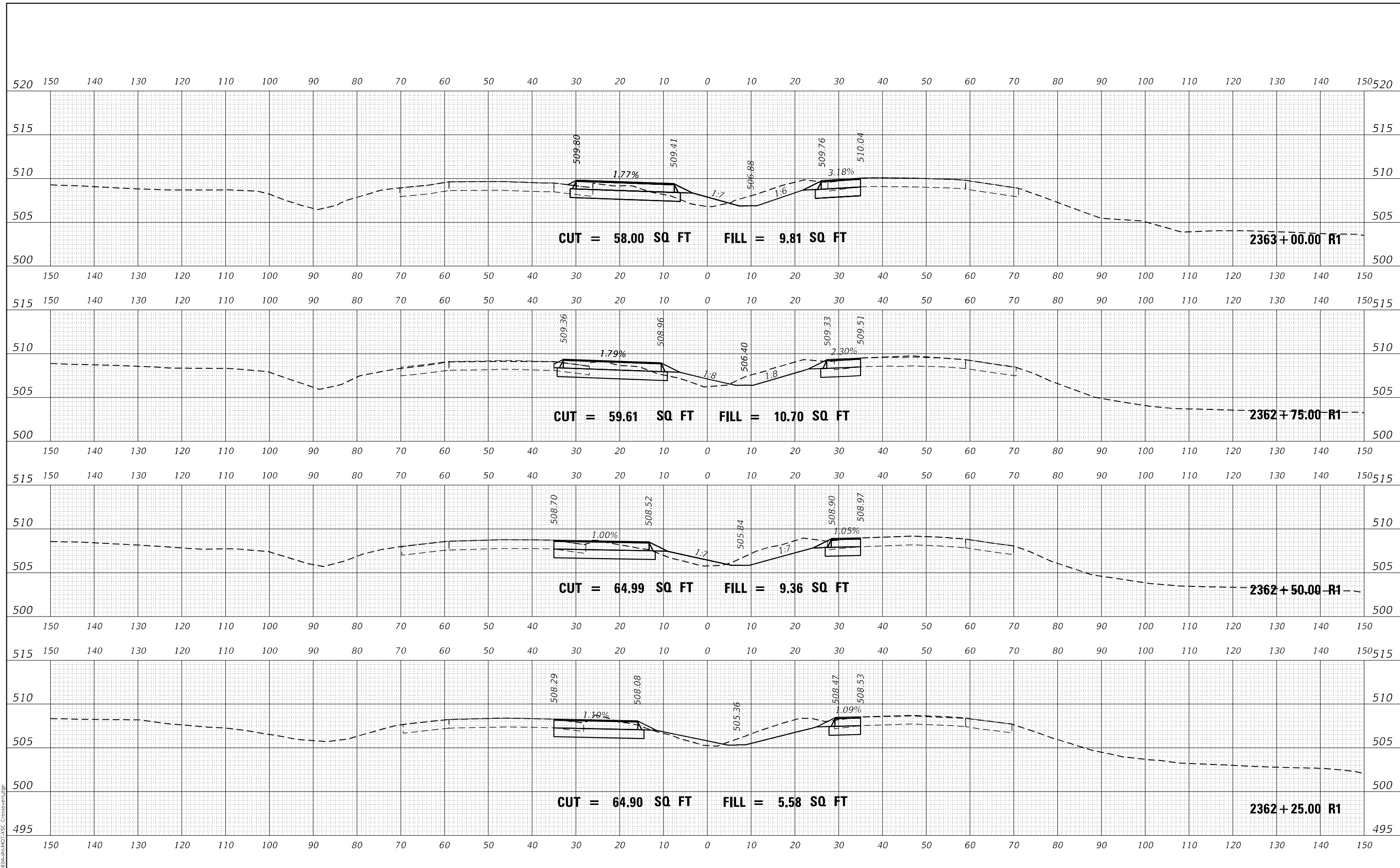
ORIGINAL SURVEY NO.	SURVEYED	DATE
NOTE BOOK	PLOTTED	BY
AREAS CHECKED	TEMPLATE	
	AREAS CHECKED	



MODEL: D:\mfr\... FILE NAME: ...	USER NAME = dhawes DESIGNED - DRAWN - PLOT SCALE = 20,0000' / in. PLOT DATE = 11/4/2022 - 9:36:14 AM	REVISIONS REVISOR - REVISION - REVISOR - REVISION - REVISOR - REVISION -	STATE OF ILLINOIS DEPARTMENT OF TRANSPORTATION	CROSS SECTION SHEET FAI 64 TEMPORARY CROSSOVERS 3 & 4	F.A.I. RTE. 64 SECTION * COUNTY JEFFERSON TOTAL SHEETS 1052 SHEET NO. 1022 CONTRACT NO.	SCALE: *** SHEET OF SHEETS STA. 2361+25.00 R1 TO STA. 2362+00.00 R1 ILLINOIS FED. AID PROJECT
	*** 1"=10' HORIZONTAL; 1"=5' VERTICAL			(41-6, 41-6-1, 41-7)RS-2; BSMART 2023		

DATE	
BY	
FINAL SURVEY	SURVEYED
NOTE BOOK	PLOTTED
NO.	TEMPLATE
	AREAS
	CHECKED

DATE	
BY	
ORIGINAL SURVEY	SURVEYED
NOTE BOOK	PLOTTED
NO.	TEMPLATE
	AREAS
	CHECKED



MODEL: D:\mfr\h
 FILE NAME: ...029\8604-H-H-D-XSC_CrossSections.dgn

USER NAME = dhawes	DESIGNED -	REVISED -
	DRAWN -	REVISED -
PLOT SCALE = 20,0000' / in.	CHECKED -	REVISED -
PLOT DATE = 11/4/2022 - 9:36:15 AM	DATE -	REVISED -

**STATE OF ILLINOIS
 DEPARTMENT OF TRANSPORTATION**

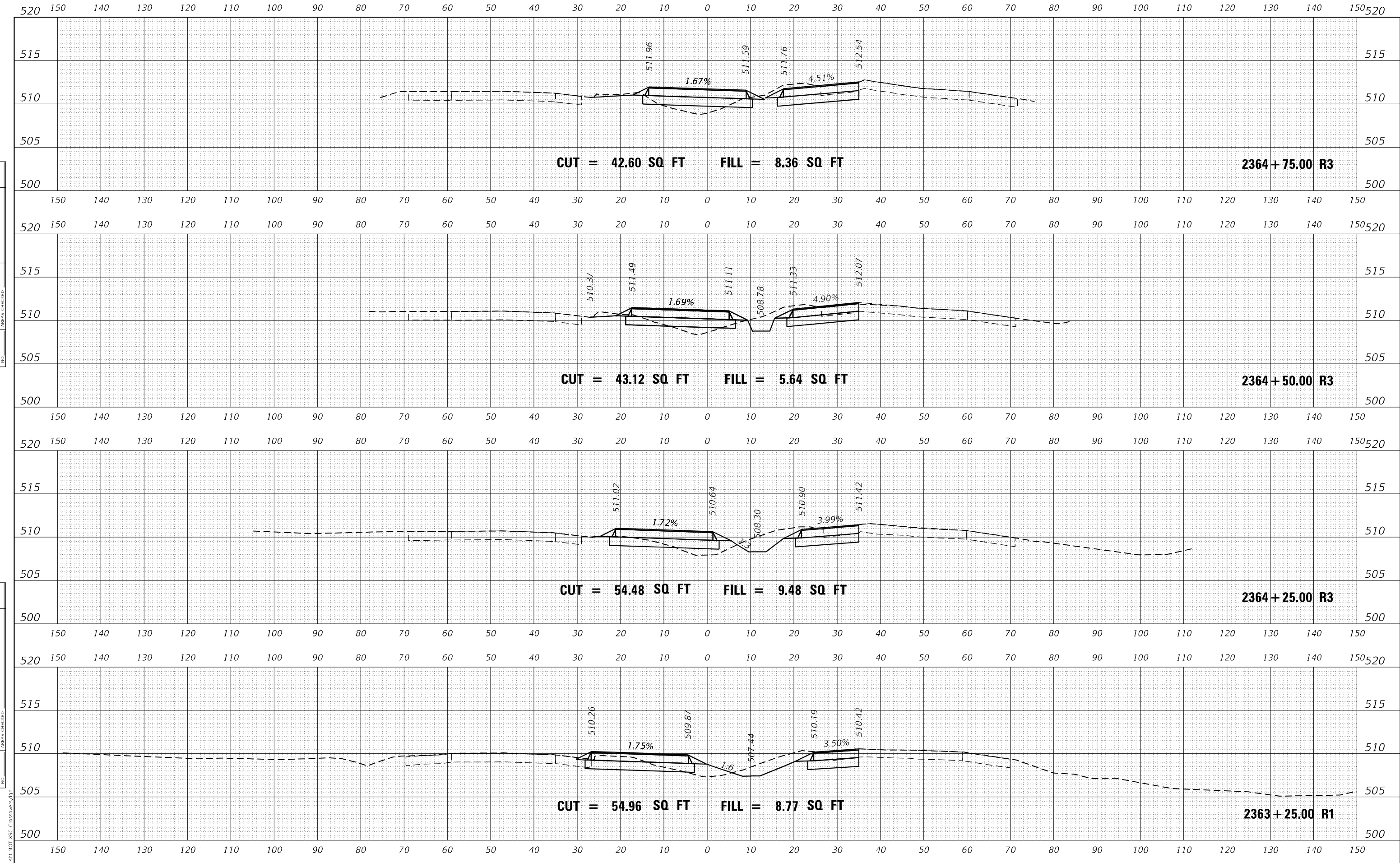
CROSS SECTION SHEET	
FAI 64 TEMPORARY CROSSOVERS 3 & 4	
SCALE: ***	SHEET OF SHEETS
STA. 2362+25.00 R1 TO STA. 2363+00.00 R1	

F.A.I. RTE. 64	SECTION *	COUNTY JEFFERSON	TOTAL SHEETS 1052	SHEET NO. 1023
		CONTRACT NO.		
		ILLINOIS FED. AID PROJECT		

*** 1"=10' HORIZONTAL; 1"=5' VERTICAL * (41-6, 41-6-1, 41-7)RS-2; BSMART 2023

DATE	
BY	
FINAL SURVEY	SURVEYED
NOTE BOOK	PLOTTED
NO.	TEMPLATE
	AREAS
	CHECKED

DATE	
BY	
ORIGINAL SURVEY	SURVEYED
NOTE BOOK	PLOTTED
NO.	TEMPLATE
	AREAS
	CHECKED



MODEL: D:\mfr\h
 FILE NAME: ...029\8604-H-H-D-XSC_CrossSections.dgn

USER NAME = dhawes	DESIGNED -	REVISED -
PLOT SCALE = 20,0000' / in.	DRAWN -	REVISED -
PLOT DATE = 11/4/2022 - 9:36:15 AM	CHECKED -	REVISED -
	DATE -	REVISED -

**STATE OF ILLINOIS
 DEPARTMENT OF TRANSPORTATION**

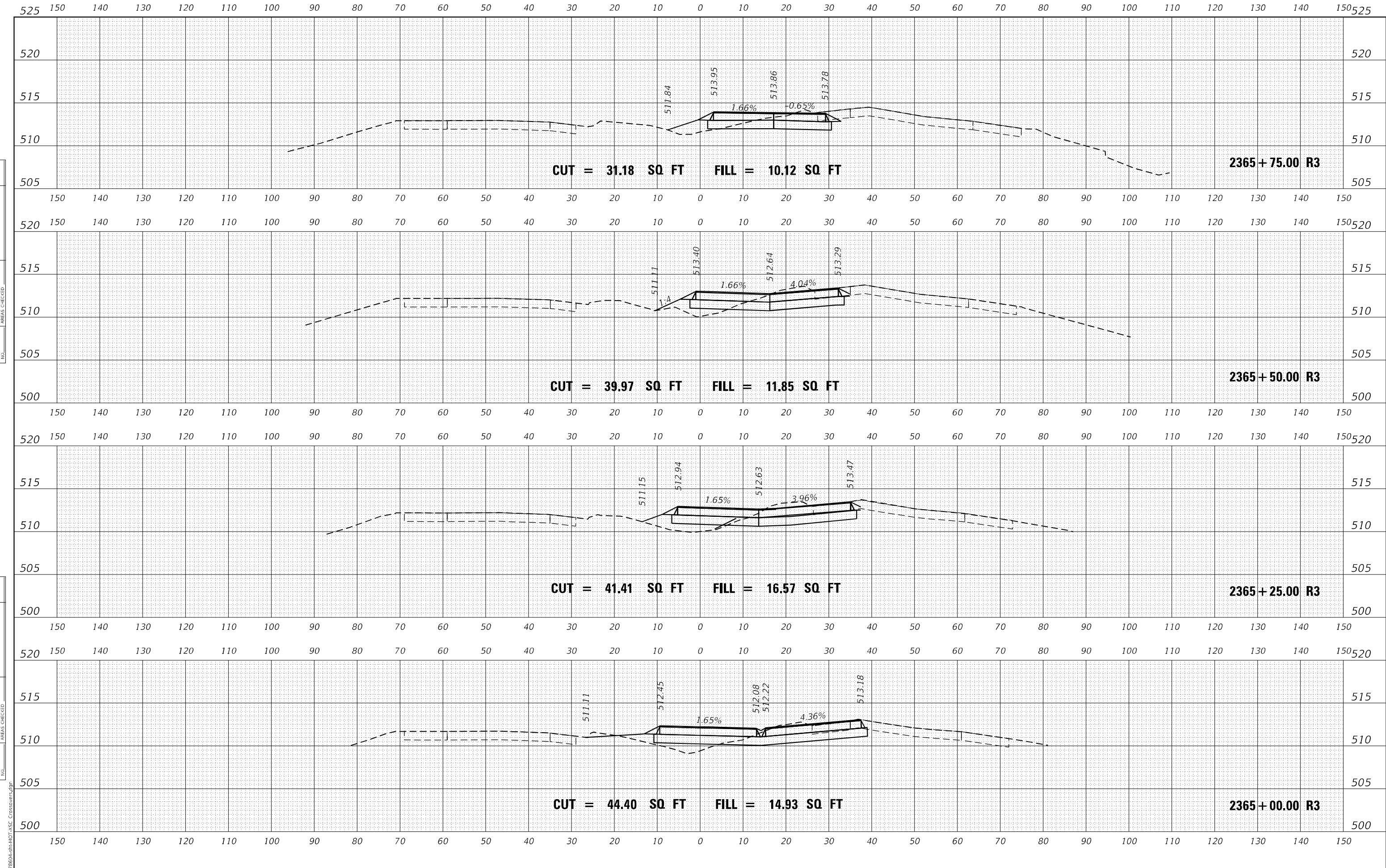
CROSS SECTION SHEET		
FAI 64 TEMPORARY CROSSOVERS 3 & 4		
SCALE: ***	SHEET OF SHEETS	STA. 2363+25.00 R1 TO STA. 2364+75.00 R3

F.A.I. RTE. 64	SECTION *	COUNTY JEFFERSON	TOTAL SHEETS 1052	SHEET NO. 1024
		CONTRACT NO.		

*** 1"=10' HORIZONTAL; 1"=5' VERTICAL * (41-6, 41-6-1, 41-7)RS-2; BSMART 2023

DATE	
BY	
FINAL SURVEY	SURVEYED
NOTE BOOK	PLOTTED
NO.	TEMPLATE
	AREAS CHECKED

DATE	
BY	
ORIGINAL SURVEY	SURVEYED
NOTE BOOK	PLOTTED
NO.	TEMPLATE
	AREAS CHECKED



MODEL: D:\mfr\h
 FILE NAME: ...029\8604-H-H-D-X-SC_CrossSections.dgn

USER NAME = dhawes	DESIGNED -	REVISED -
PLOT SCALE = 20,0000 * / in.	DRAWN -	REVISED -
PLOT DATE = 11/4/2022 - 9:36:16 AM	CHECKED -	REVISED -
	DATE -	REVISED -

**STATE OF ILLINOIS
 DEPARTMENT OF TRANSPORTATION**

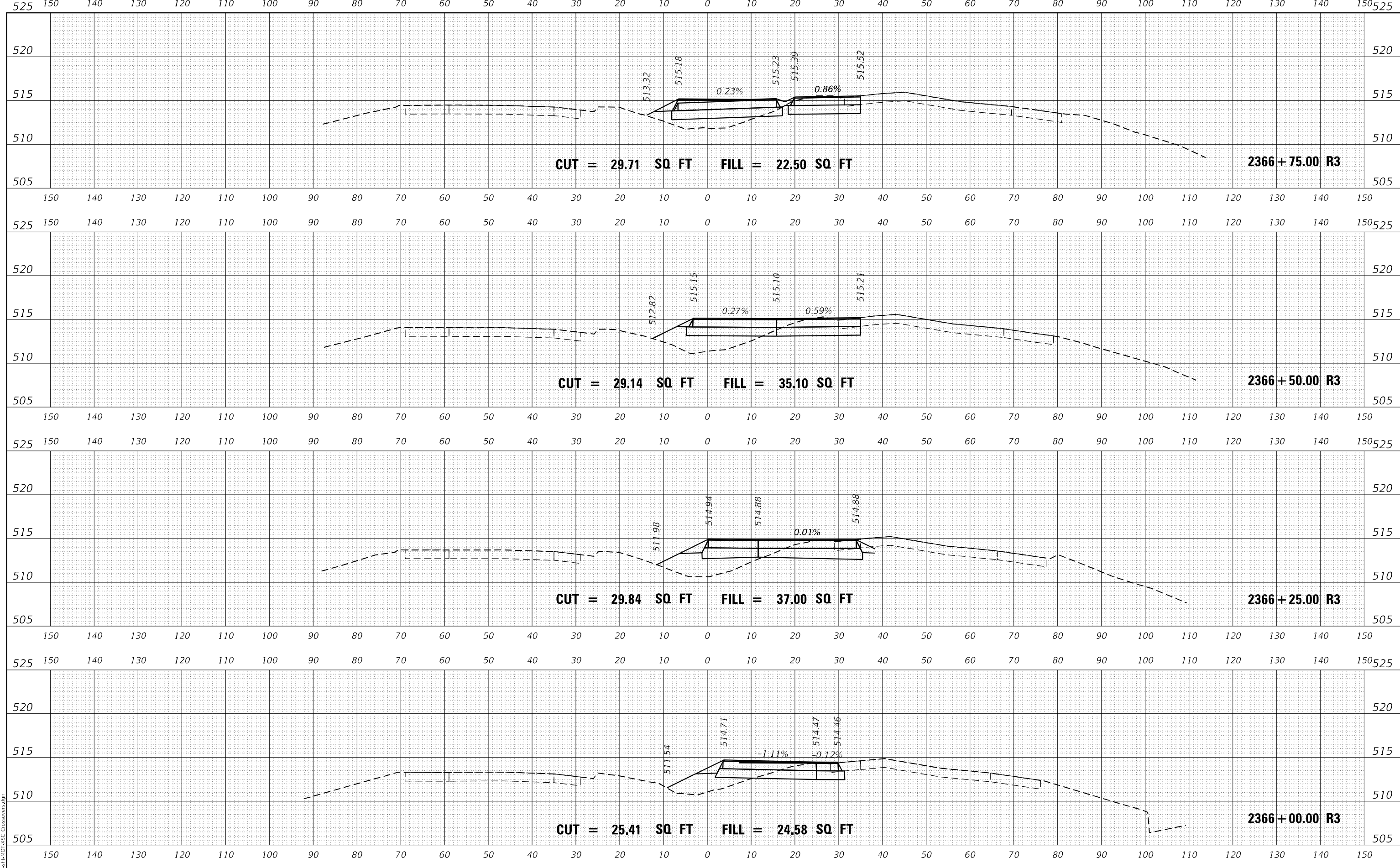
CROSS SECTION SHEET	
FAI 64 TEMPORARY CROSSOVERS 3 & 4	
SCALE: ***	SHEET OF SHEETS
STA. 2365+00.00 R3 TO STA. 2365+75.00 R3	

F.A.I. RTE. 64	SECTION *	COUNTY JEFFERSON	TOTAL SHEETS 1052	SHEET NO. 1025
CONTRACT NO.				
ILLINOIS FED. AID PROJECT				

*** 1"=10' HORIZONTAL; 1"=5' VERTICAL * (41-6, 41-6-1, 41-7)RS-2; BSMART 2023

DATE	
BY	
FINAL SURVEY	SURVEYED
NOTE BOOK	PLOTTED
NO.	AREAS CHECKED

DATE	
BY	
ORIGINAL SURVEY	SURVEYED
NOTE BOOK	PLOTTED
NO.	AREAS CHECKED



MODEL: D:\mfr\...
 FILE NAME: ...

USER NAME = dhawes	DESIGNED -	REVISED -
PLOT SCALE = 20,0000' / in.	DRAWN -	REVISED -
PLOT DATE = 11/4/2022 - 9:36:16 AM	CHECKED -	REVISED -
	DATE -	REVISED -

**STATE OF ILLINOIS
 DEPARTMENT OF TRANSPORTATION**

CROSS SECTION SHEET	
FAI 64 TEMPORARY CROSSOVERS 3 & 4	
SCALE: ***	SHEET OF SHEETS
STA. 2366+00.00 R3 TO STA. 2366+75.00 R3	

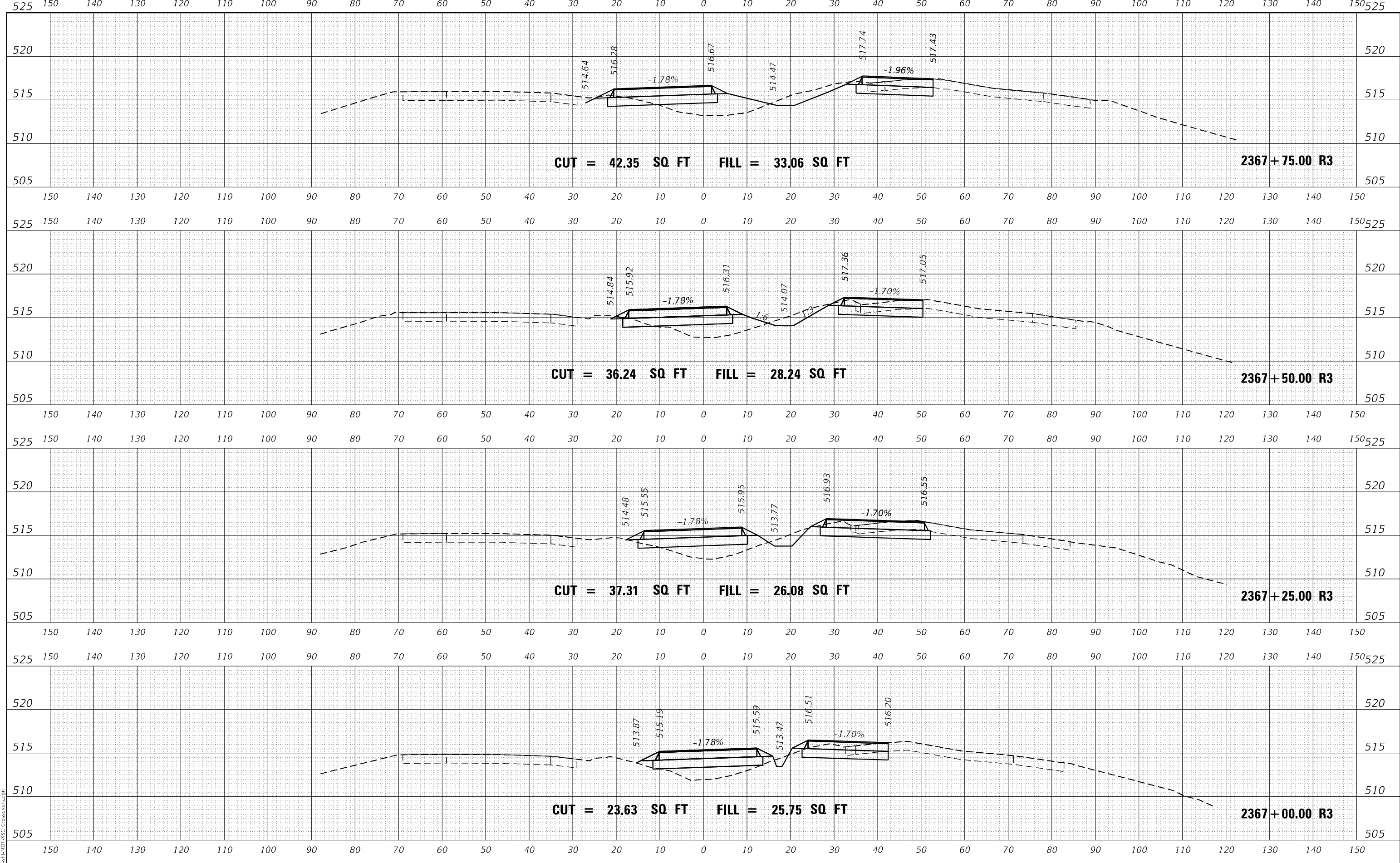
F.A.I. RTE. = 64	SECTION = *	COUNTY = JEFFERSON	TOTAL SHEETS = 1052	SHEET NO. = 1026
CONTRACT NO.				

*** 1"=10' HORIZONTAL; 1"=5' VERTICAL
 * (41-6, 41-6-1, 41-7)RS-2; BSMART 2023

FINAL SURVEY NO.	SURVEYED	DATE
NOTE BOOK	PLOTTED	
AREAS	TEMPLATE	
CHECKED	AREAS	

ORIGINAL SURVEY NO.	SURVEYED	DATE
NOTE BOOK	PLOTTED	
AREAS	TEMPLATE	
CHECKED	AREAS	

MODEL: D:\mfrh
FILE NAME: ...029\8604-HID-XSC_CrossSections.dgn



USER NAME = dhawes	DESIGNED -	REVISED -
PLOT SCALE = 20,0000' / in.	DRAWN -	REVISED -
PLOT DATE = 11/4/2022 - 9:36:22 AM	CHECKED -	REVISED -
	DATE -	REVISED -

**STATE OF ILLINOIS
DEPARTMENT OF TRANSPORTATION**

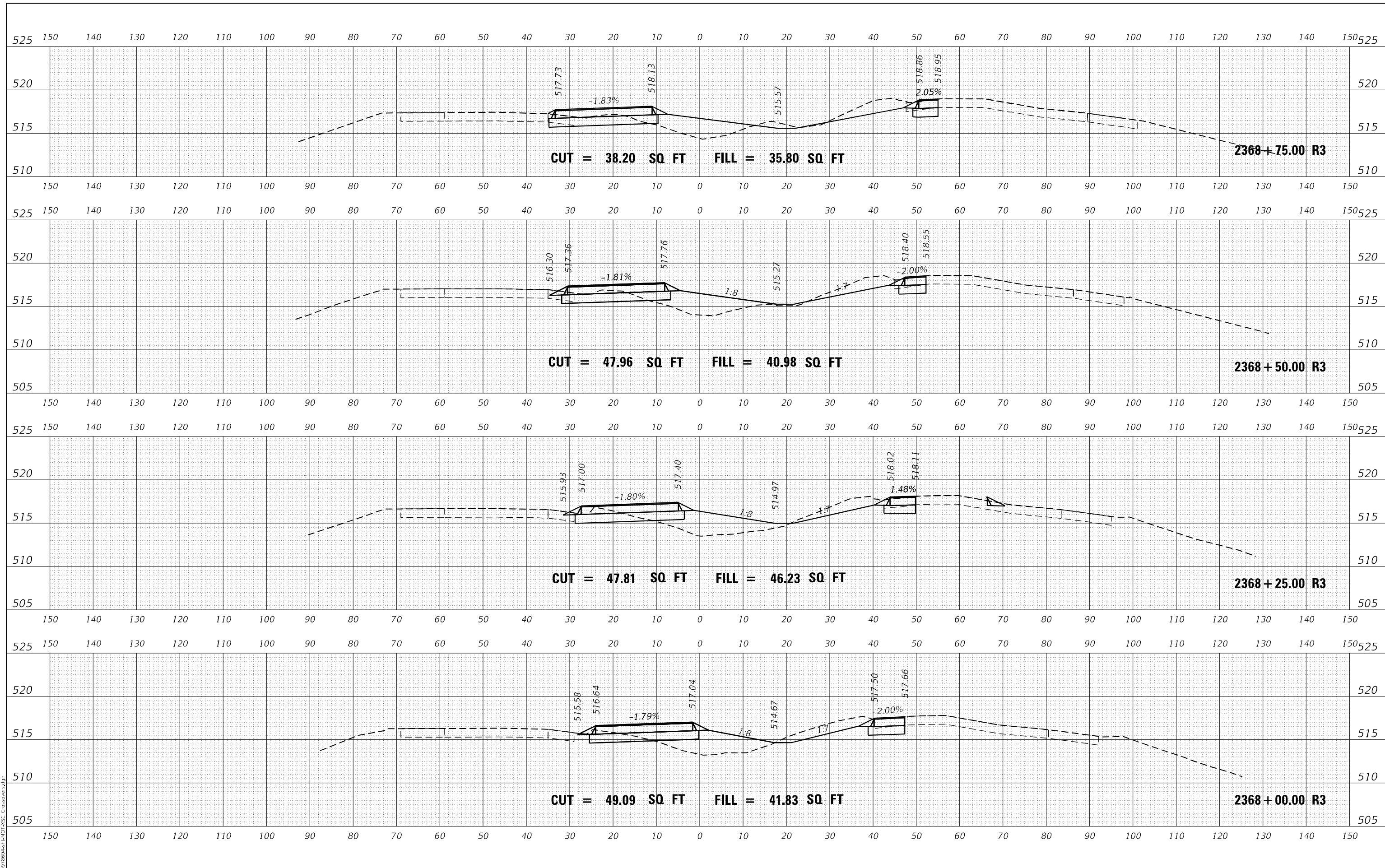
CROSS SECTION SHEET	
FAI 64 TEMPORARY CROSSOVERS 3 & 4	
SCALE: ***	SHEET OF SHEETS
STA. 2367+00.00 R3 TO STA. 2367+75.00 R3	

F.A.I. RTE. 64	SECTION *	COUNTY JEFFERSON	TOTAL SHEETS 1052	SHEET NO. 1027
CONTRACT NO.				

*** 1"=10' HORIZONTAL; 1"=5' VERTICAL
* (41-6, 41-6-1, 41-7)RS-2; BSMART 2023

DATE	
BY	
FINAL SURVEY	SURVEYED
NOTE BOOK	PLOTTED
NO.	TEMPLATE
	AREAS
	CHECKED

DATE	
BY	
ORIGINAL SURVEY	SURVEYED
NOTE BOOK	PLOTTED
NO.	TEMPLATE
	AREAS
	CHECKED



MODEL: D:\mfr\h
 FILE NAME: ...029\8604-H-H01-XSC_CrossSections.dgn

USER NAME = dhawes	DESIGNED -	REVISED -
PLOT SCALE = 20,0000 * / in.	DRAWN -	REVISED -
PLOT DATE = 11/4/2022 - 9:36:22 AM	CHECKED -	REVISED -
	DATE -	REVISED -

**STATE OF ILLINOIS
 DEPARTMENT OF TRANSPORTATION**


CROSS SECTION SHEET	
FAI 64 TEMPORARY CROSSOVERS 3 & 4	
SCALE: ***	SHEET OF SHEETS
STA. 2368+00.00 R3 TO STA. 2368+75.00 R3	

F.A.I. RTE. 64	SECTION *	COUNTY JEFFERSON	TOTAL SHEETS 1052	SHEET NO. 1028
		CONTRACT NO.		
		ILLINOIS FED. AID PROJECT		

*** 1"=10' HORIZONTAL; 1"=5' VERTICAL
 * (41-6, 41-6-1, 41-7)RS-2; BSMART 2023

DATE	
BY	
FINAL SURVEY	SURVEYED
NOTE BOOK	PLOTTED
NO.	TEMPLATE
	AREAS
	CHECKED

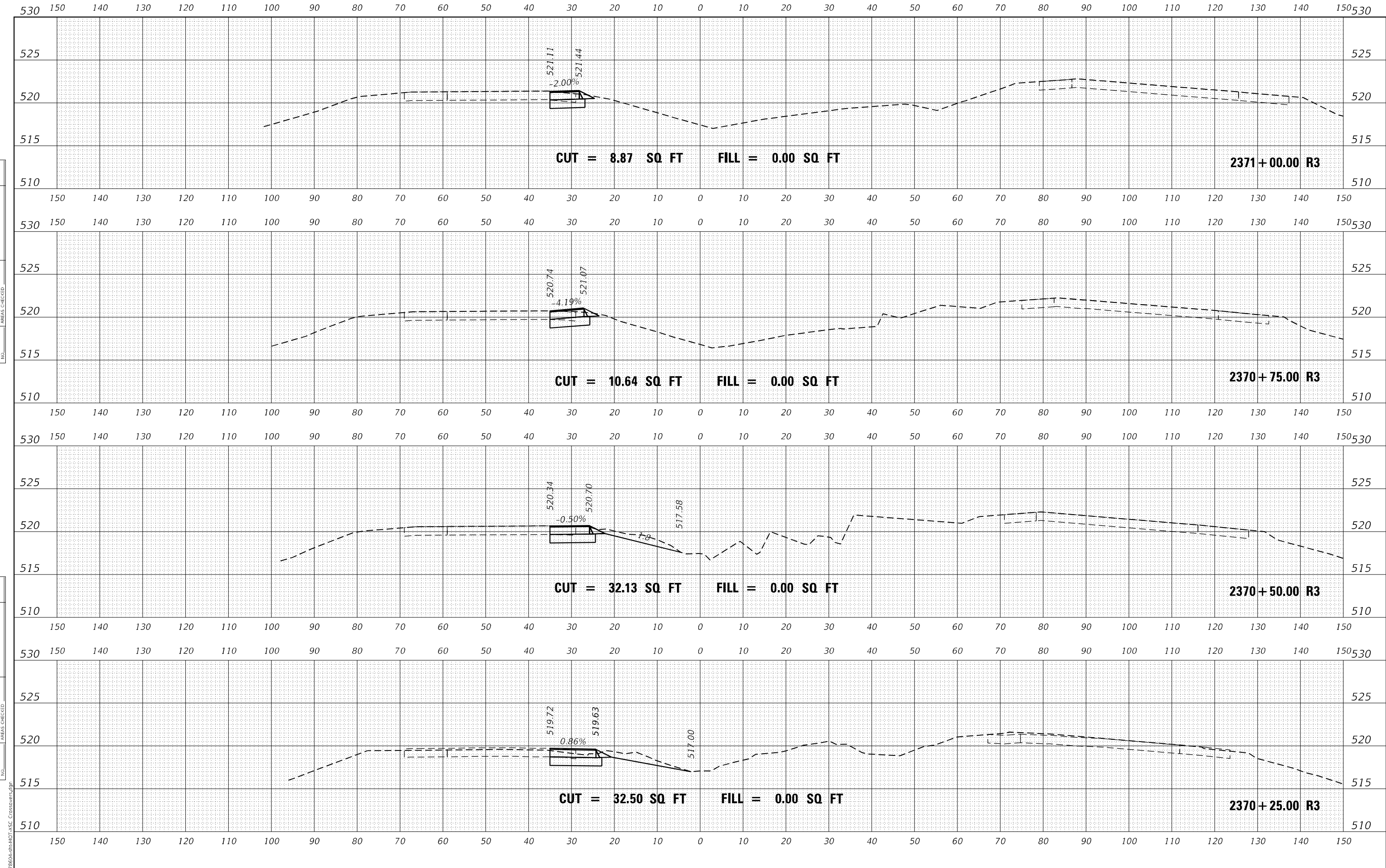
DATE	
BY	
ORIGINAL SURVEY	SURVEYED
NOTE BOOK	PLOTTED
NO.	TEMPLATE
	AREAS
	CHECKED



MODEL: D:\mfr\h FILE NAME: ...029\8604-H4-D1-XSC_CrossSections.dgn	USER NAME = dhawes DESIGNED - DRAWN - CHECKED - DATE -	REVISED - REVISED - REVISED - REVISED -	STATE OF ILLINOIS DEPARTMENT OF TRANSPORTATION	CROSS SECTION SHEET FAI 64 TEMPORARY CROSSOVERS 3 & 4		F.A.I. RTE. = 64 SECTION = # COUNTY = JEFFERSON TOTAL SHEETS = 1052 SHEET NO. = 1029 CONTRACT NO.
	PLOT SCALE = 20,000 * / in. PLOT DATE = 11/4/2022 - 9:36:22 AM	SCALE: *** SHEET OF SHEETS		STA. 2369+00.00 R3 TO STA. 2370+00.00 R3	ILLINOIS FED. AID PROJECT	
	*** 1"=10' HORIZONTAL; 1"=5' VERTICAL			* (41-6, 41-6-1, 41-7)RS-2; BSMART 2023		

FINAL SURVEY	SURVEYED	DATE
NOTE BOOK	PLOTTED	BY
NO.	TEMPLATE	
	AREAS CHECKED	

ORIGINAL SURVEY	SURVEYED	DATE
NOTE BOOK	PLOTTED	BY
NO.	TEMPLATE	
	AREAS CHECKED	



MODEL: D:\mfrh
FILE NAME: ...029\8604-HID-XSC_CrossSections.dgn

USER NAME = dhawes	DESIGNED -	REVISED -
PLOT SCALE = 20,0000' / in.	DRAWN -	REVISED -
PLOT DATE = 11/4/2022 - 9:36:22 AM	CHECKED -	REVISED -
	DATE -	REVISED -

**STATE OF ILLINOIS
DEPARTMENT OF TRANSPORTATION**

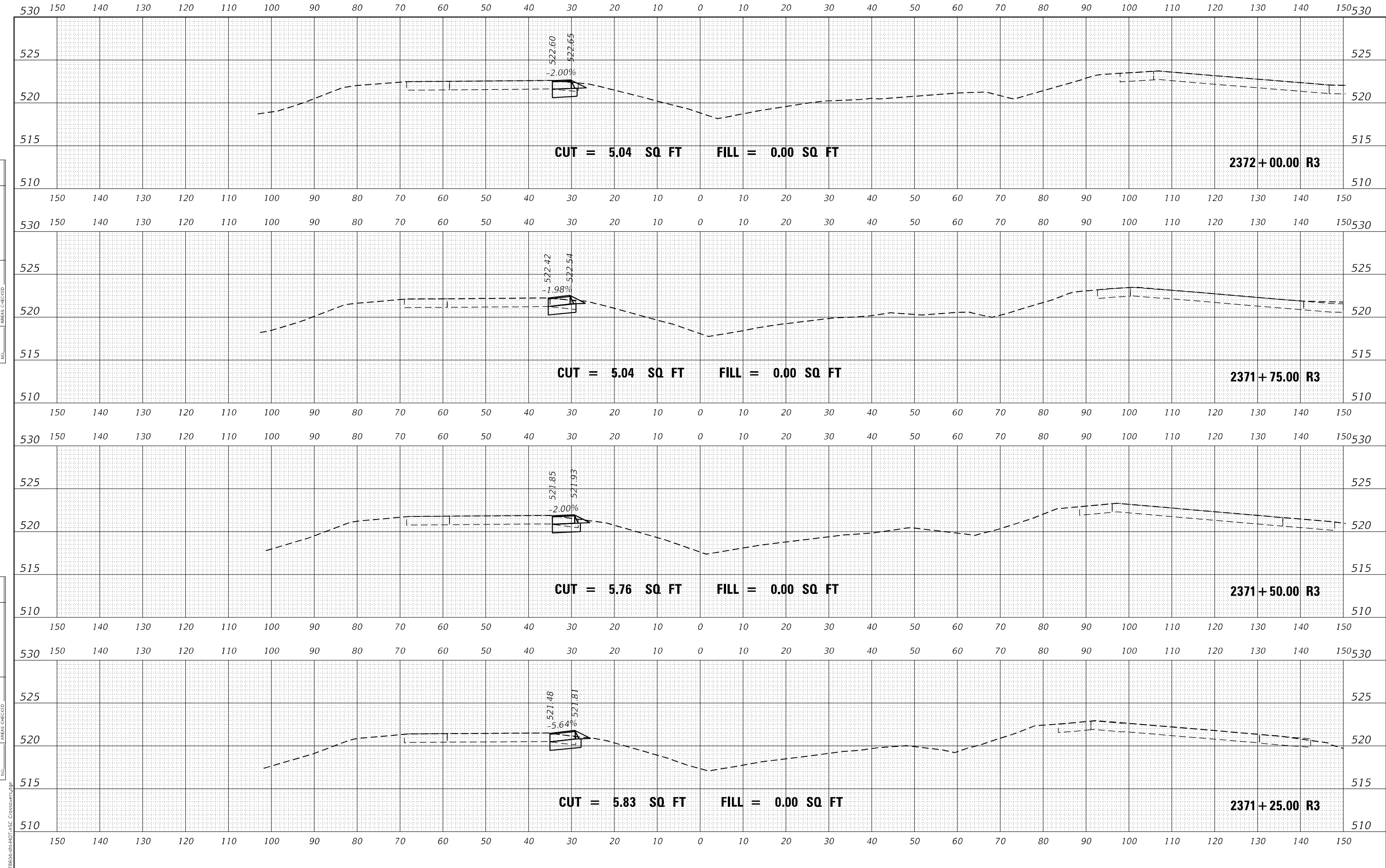
CROSS SECTION SHEET	
FAI 64 TEMPORARY CROSSOVERS 3 & 4	
SCALE: ***	SHEET OF SHEETS
STA. 2370+25.00 R3 TO STA. 2371+00.00 R3	

F.A.I. RTE. 64	SECTION *	COUNTY JEFFERSON	TOTAL SHEETS 1052	SHEET NO. 1030
CONTRACT NO.				
ILLINOIS FED. AID PROJECT				

*** 1"=10' HORIZONTAL; 1"=5' VERTICAL
* (41-6, 41-6-1, 41-7)RS-2; BSMART 2023

FINAL SURVEY NO.	SURVEYED	DATE
NOTE BOOK	PLOTTED	
AREAS CHECKED	TEMPLATE	
	AREAS CHECKED	

ORIGINAL SURVEY NO.	SURVEYED	DATE
NOTE BOOK	PLOTTED	
AREAS CHECKED	TEMPLATE	
	AREAS CHECKED	



MODEL: D:\mfrh
FILE NAME: ...029\8604-HH-HD-XSC_CrossSections.dgn

USER NAME = dhawes	DESIGNED -	REVISED -
PLOT SCALE = 20,0000 * / in.	DRAWN -	REVISED -
PLOT DATE = 11/4/2022 - 9:36:23 AM	CHECKED -	REVISED -
	DATE -	REVISED -

**STATE OF ILLINOIS
DEPARTMENT OF TRANSPORTATION**

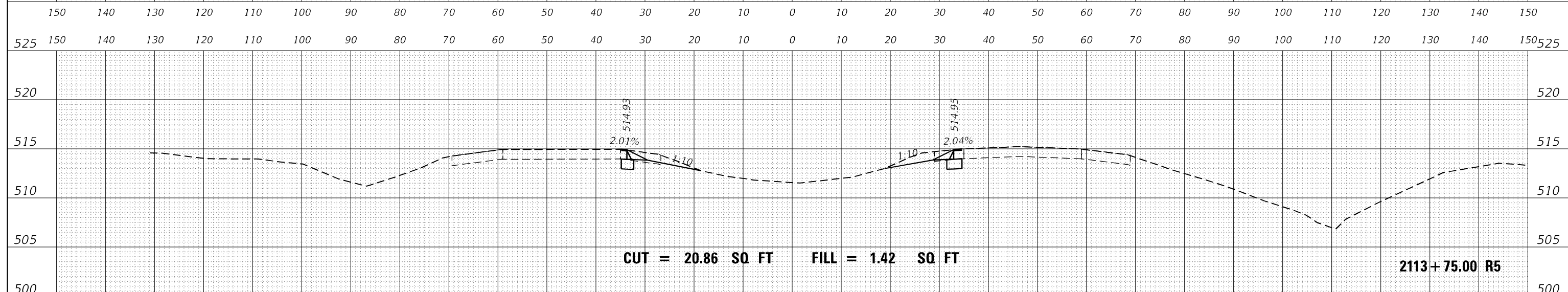
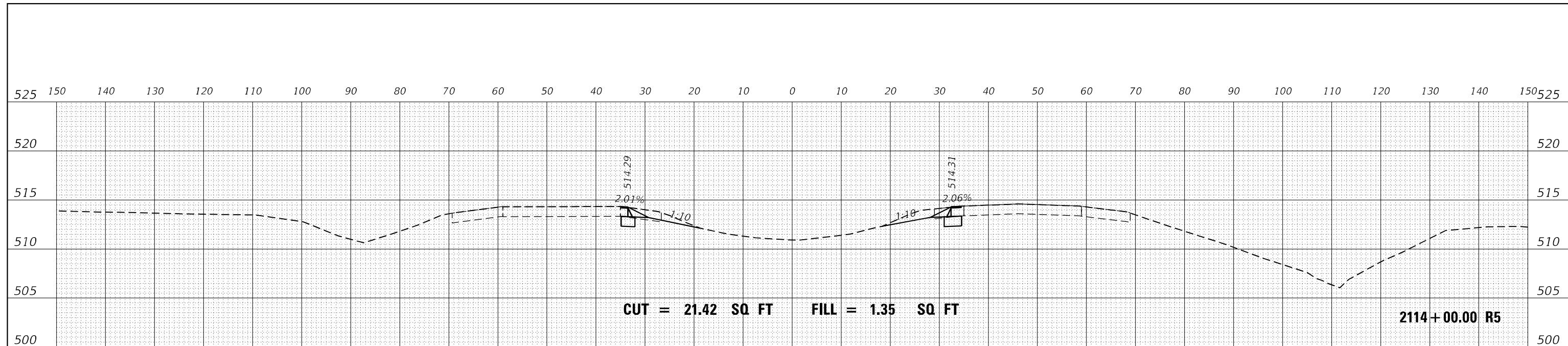
CROSS SECTION SHEET			
FAI 64 TEMPORARY CROSSOVERS 3 & 4			
SCALE: ***	SHEET	OF SHEETS	STA.

F.A.I. RTE. 64	SECTION #	COUNTY JEFFERSON	TOTAL SHEETS 1052	SHEET NO. 1031
CONTRACT NO.				
ILLINOIS FED. AID PROJECT				

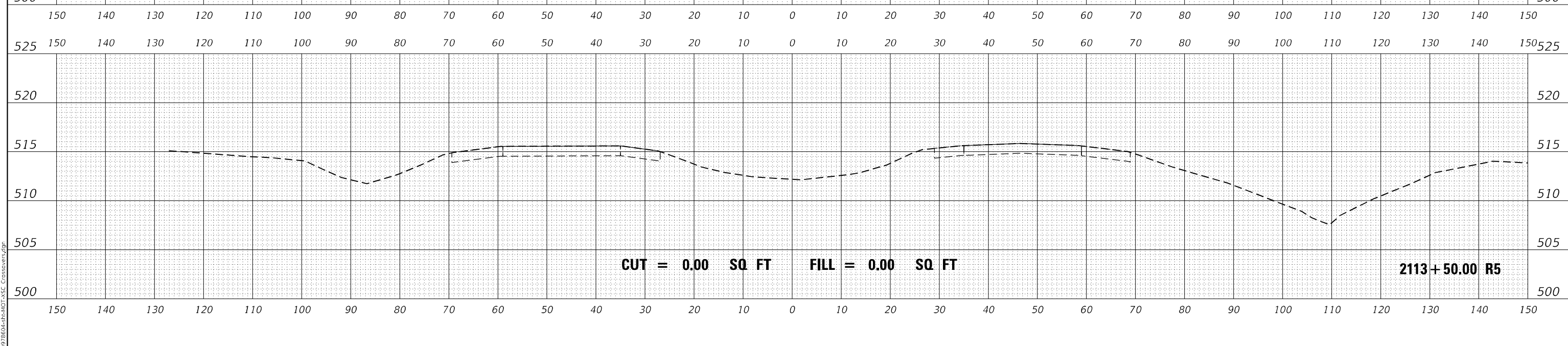
*** 1"=10' HORIZONTAL; 1"=5' VERTICAL

* (41-6, 41-6-1, 41-7)RS-2; BSMART 2023

DATE	
BY	
FINAL SURVEY	SURVEYED
NOTE BOOK	PLOTTED
NO.	TEMPLATE
	AREAS CHECKED



DATE	
BY	
ORIGINAL SURVEY	SURVEYED
NOTE BOOK	PLOTTED
NO.	TEMPLATE
	AREAS CHECKED



MODEL: D:\mfr\h...
 FILE NAME: ...029\8604-HH-HD-XSC_CrossSections.dgn

USER NAME = dhawes	DESIGNED -	REVISED -
	DRAWN -	REVISED -
PLOT SCALE = 20,0000' / in.	CHECKED -	REVISED -
PLOT DATE = 11/4/2022 - 9:36:23 AM	DATE -	REVISED -

STATE OF ILLINOIS
DEPARTMENT OF TRANSPORTATION

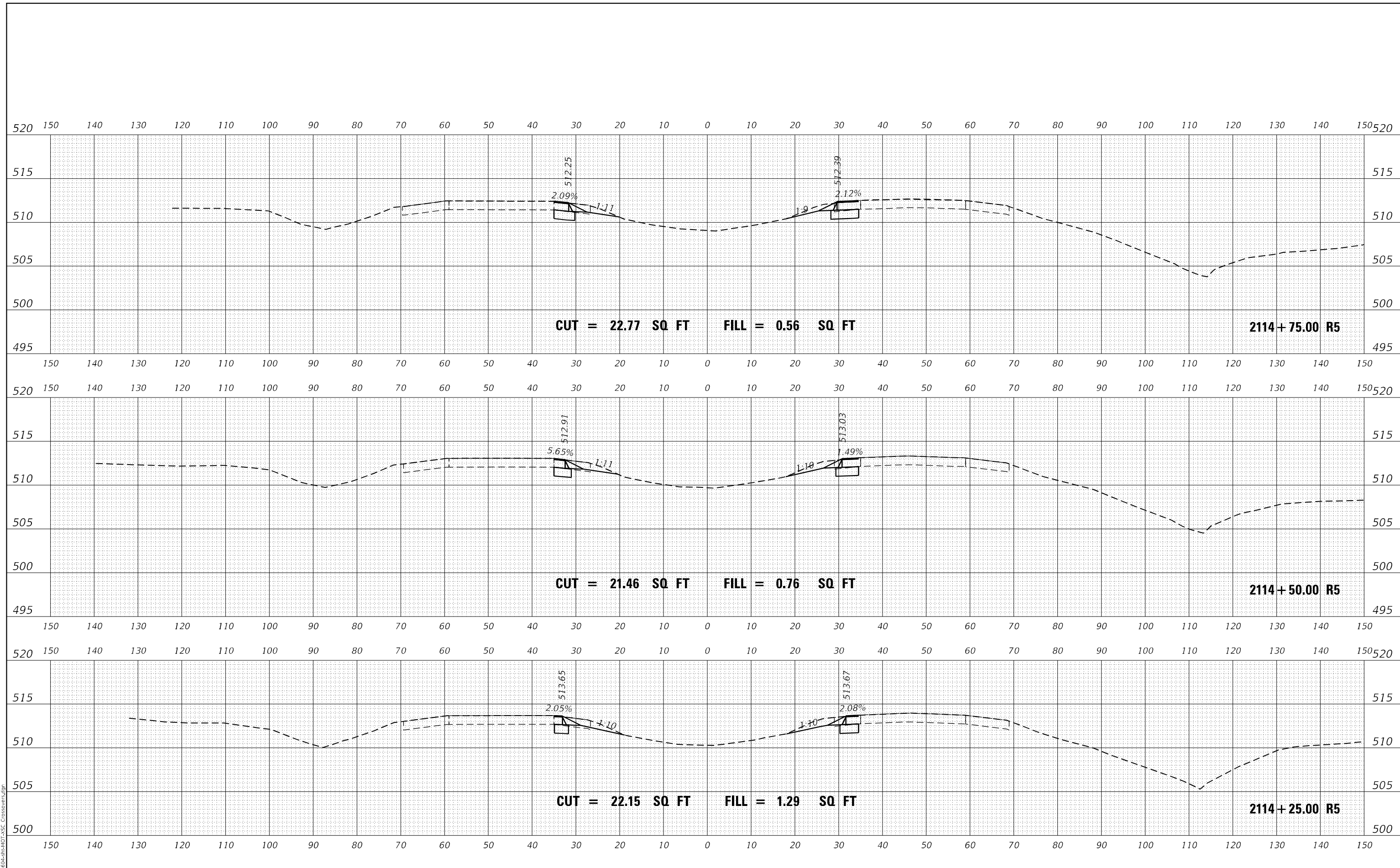
CROSS SECTION SHEET
FAI 64 TEMPORARY CROSSOVERS 5 & 6

F.A.I. RTE. = 64	SECTION = *	COUNTY = JEFFERSON	TOTAL SHEETS = 1052	SHEET NO. = 1032
CONTRACT NO.				

SCALE: *** SHEET OF SHEETS STA. 2113+50.00 R5 TO STA. 2114+00.00 R5 ILLINOIS FED. AID PROJECT
 *** 1"=10' HORIZONTAL; 1"=5' VERTICAL * (41-6, 41-6-1, 41-7)RS-2; BSMART 2023

DATE	
BY	
FINAL SURVEY	SURVEYED
NOTE BOOK	PLOTTED
NO.	TEMPLATE
	AREAS
	CHECKED

DATE	
BY	
ORIGINAL SURVEY	SURVEYED
NOTE BOOK	PLOTTED
NO.	TEMPLATE
	AREAS
	CHECKED



MODEL: D:\mfr\h
 FILE NAME: ...029\8604-HH-HD-XSC_CrossSections.dgn

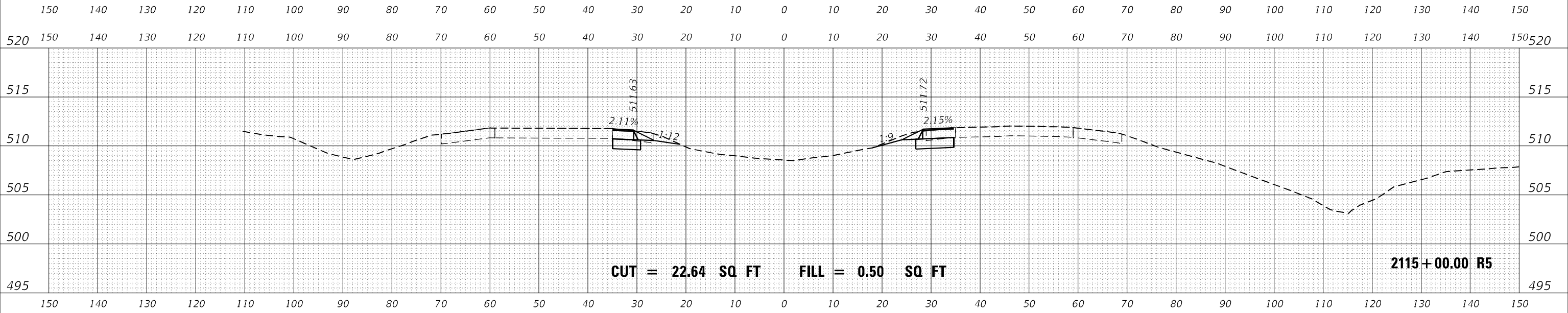
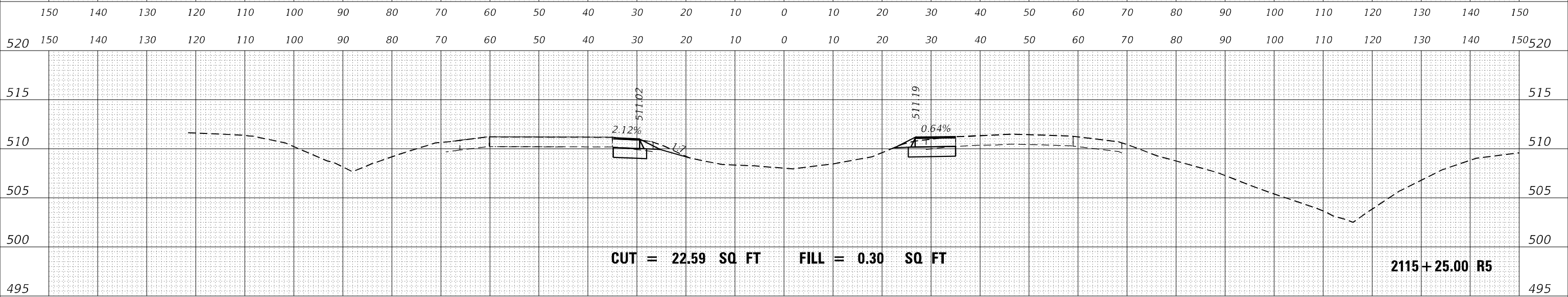
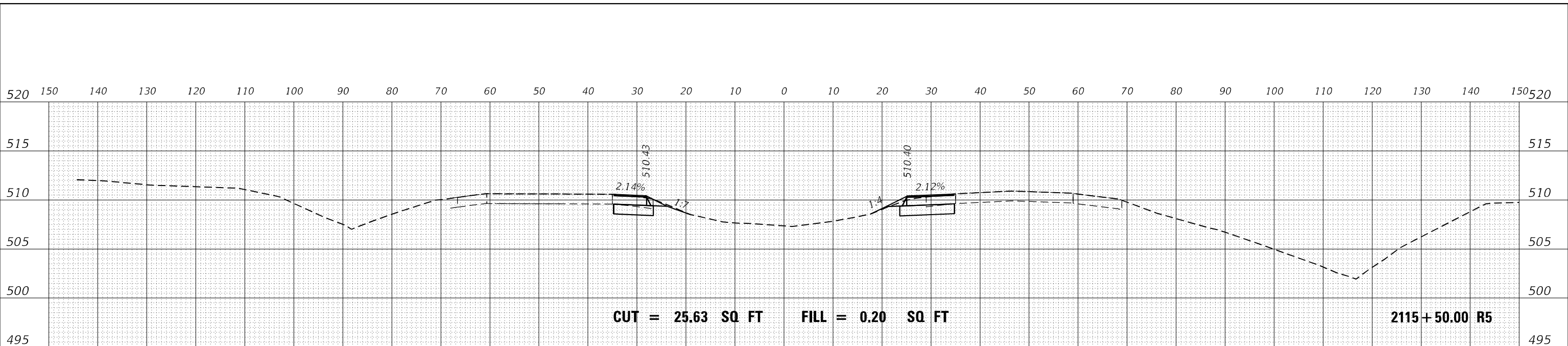
USER NAME = dhawes	DESIGNED -	REVISED -
PLOT SCALE = 20,0000 * / in.	DRAWN -	REVISED -
PLOT DATE = 11/4/2022 - 9:36:23 AM	CHECKED -	REVISED -
	DATE -	REVISED -

**STATE OF ILLINOIS
 DEPARTMENT OF TRANSPORTATION**

CROSS SECTION SHEET		F.A.I. RTE.	SECTION	COUNTY	TOTAL SHEETS	SHEET NO.
FAI 64 TEMPORARY CROSSOVERS 5 & 6		64	*	JEFFERSON	1052	1033
SCALE: ***		SHEET OF SHEETS		CONTRACT NO.		
STA. 2114+25.00 R5 TO STA. 2114+75.00 R5		ILLINOIS FED. AID PROJECT				

*** 1"=10' HORIZONTAL; 1"=5' VERTICAL
 * (41-6, 41-6-1, 41-7)RS-2; BSMART 2023

DATE	
BY	
SURVEYED	
PLOTTED	
TEMPLATE	
NOTE BOOK	
AREAS CHECKED	
NO.	



DATE	
BY	
SURVEYED	
PLOTTED	
TEMPLATE	
NOTE BOOK	
AREAS CHECKED	
NO.	

MODEL: D:\mfr\h
 FILE NAME: ...029\8604-H-H-D-CrossSections.dgn

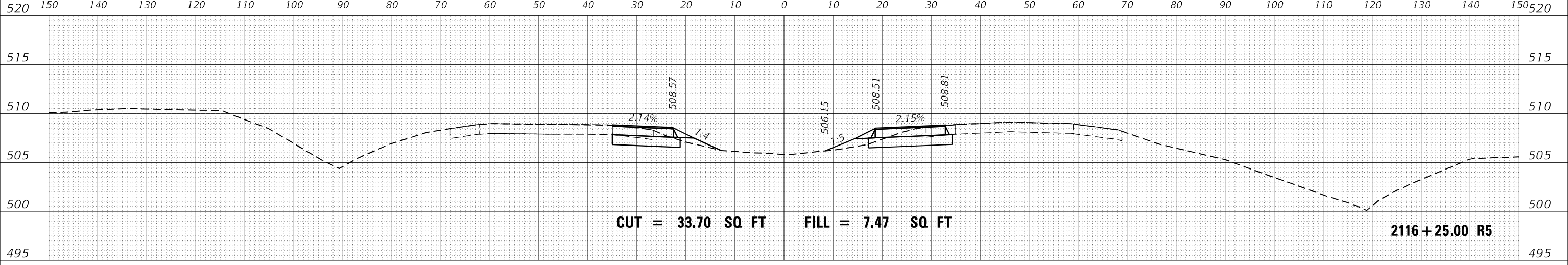
USER NAME = dhawes	DESIGNED -	REVISED -
	DRAWN -	REVISED -
PLOT SCALE = 20,0000 * / in.	CHECKED -	REVISED -
PLOT DATE = 11/4/2022 - 9:36:23 AM	DATE -	REVISED -

**STATE OF ILLINOIS
 DEPARTMENT OF TRANSPORTATION**

CROSS SECTION SHEET	
FAI 64 TEMPORARY CROSSOVERS 5 & 6	
SCALE: ***	SHEET OF SHEETS
STA. 2115+00.00 R5 TO STA. 2115+50.00 R5	

F.A.I. RTE. 64	SECTION *	COUNTY JEFFERSON	TOTAL SHEETS 1052	SHEET NO. 1034
CONTRACT NO.				

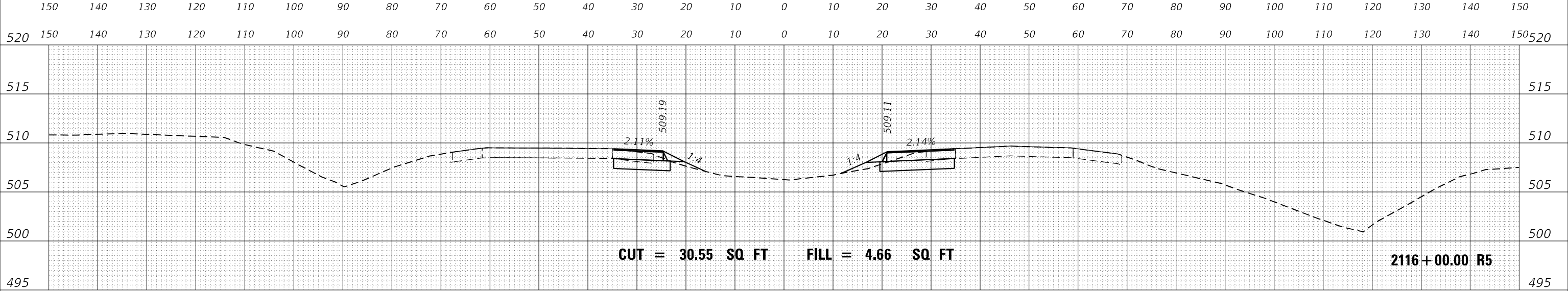
DATE	
BY	
FINAL SURVEY	SURVEYED
NOTE BOOK	PLOTTED
NO.	TEMPLATE
	AREAS
	CHECKED



CUT = 33.70 SQ FT FILL = 7.47 SQ FT

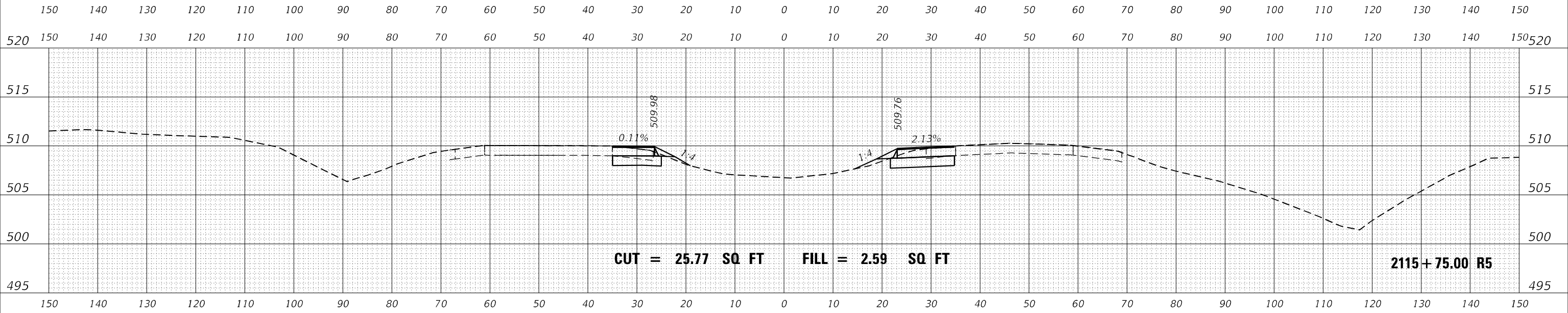
2116+25.00 R5

DATE	
BY	
ORIGINAL SURVEY	SURVEYED
NOTE BOOK	PLOTTED
NO.	TEMPLATE
	AREAS
	CHECKED



CUT = 30.55 SQ FT FILL = 4.66 SQ FT

2116+00.00 R5



CUT = 25.77 SQ FT FILL = 2.59 SQ FT

2115+75.00 R5

USER NAME = dhawes	DESIGNED -	REVISED -
	DRAWN -	REVISED -
PLOT SCALE = 20,0000' / in.	CHECKED -	REVISED -
PLOT DATE = 11/4/2022 - 9:36:24 AM	DATE -	REVISED -

**STATE OF ILLINOIS
DEPARTMENT OF TRANSPORTATION**

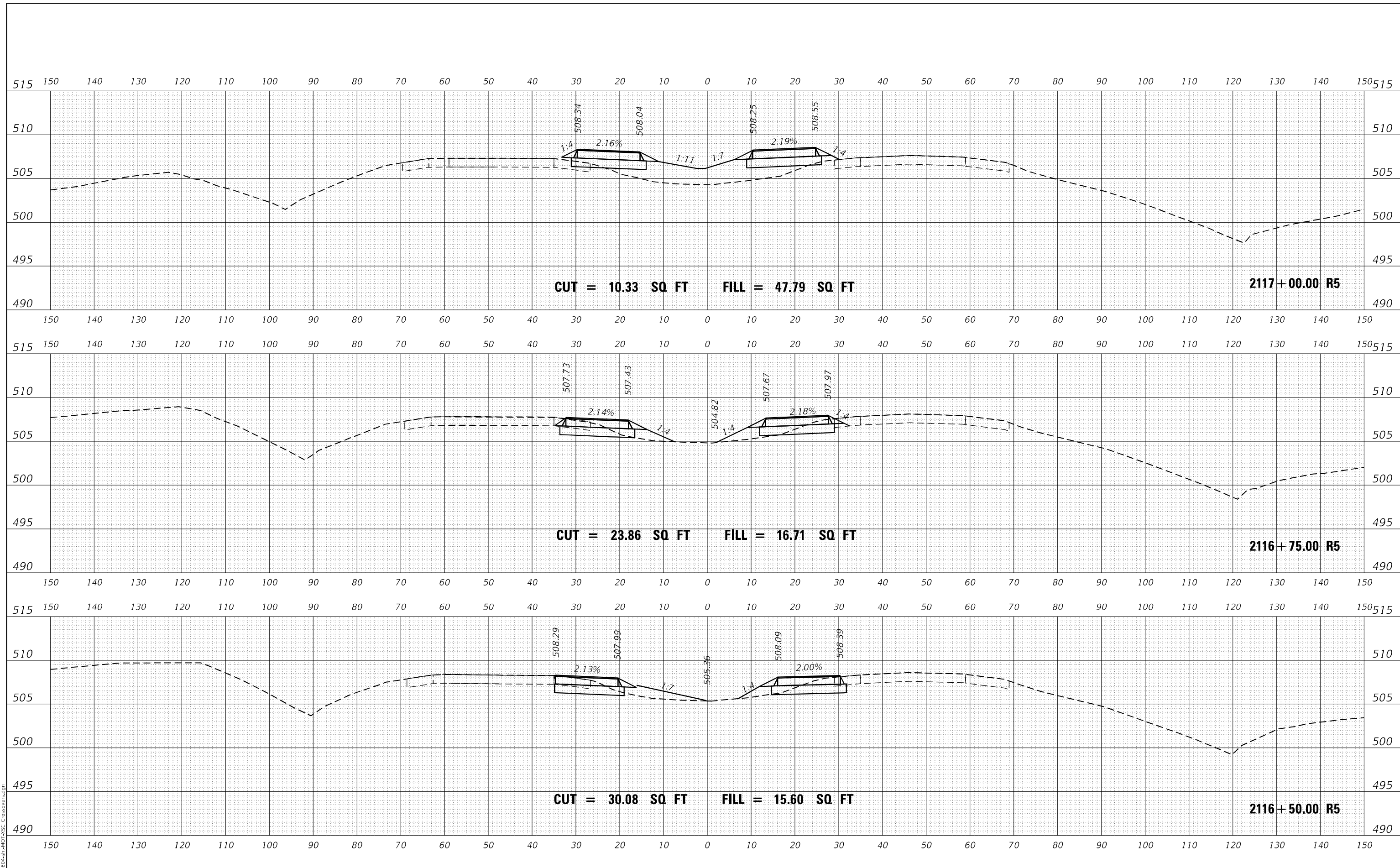
CROSS SECTION SHEET			
FAI 64 TEMPORARY CROSSOVERS 5 & 6			
SCALE: ***	SHEET OF SHEETS	STA. 2115+75.00 R5 TO STA. 2116+25.00 R5	

F.A.I. RTE. 64	SECTION *	COUNTY JEFFERSON	TOTAL SHEETS 1052	SHEET NO. 1035
CONTRACT NO.				

*** 1"=10' HORIZONTAL; 1"=5' VERTICAL (41-6, 41-6-1, 41-7)RS-2; BSMART 2023

DATE	
BY	
FINAL SURVEY	SURVEYED
NOTE BOOK	PLOTTED
NO.	TEMPLATE
	AREAS
	CHECKED

DATE	
BY	
ORIGINAL SURVEY	SURVEYED
NOTE BOOK	PLOTTED
NO.	TEMPLATE
	AREAS
	CHECKED



MODEL: D:\mfrh
 FILE NAME: ...029\8604-HH-HD-XSC_CrossSections.dgn

USER NAME = dhawes	DESIGNED -	REVISED -
PLOT SCALE = 20,0000' / in.	DRAWN -	REVISED -
PLOT DATE = 11/4/2022 - 9:36:24 AM	CHECKED -	REVISED -
	DATE -	REVISED -

**STATE OF ILLINOIS
 DEPARTMENT OF TRANSPORTATION**

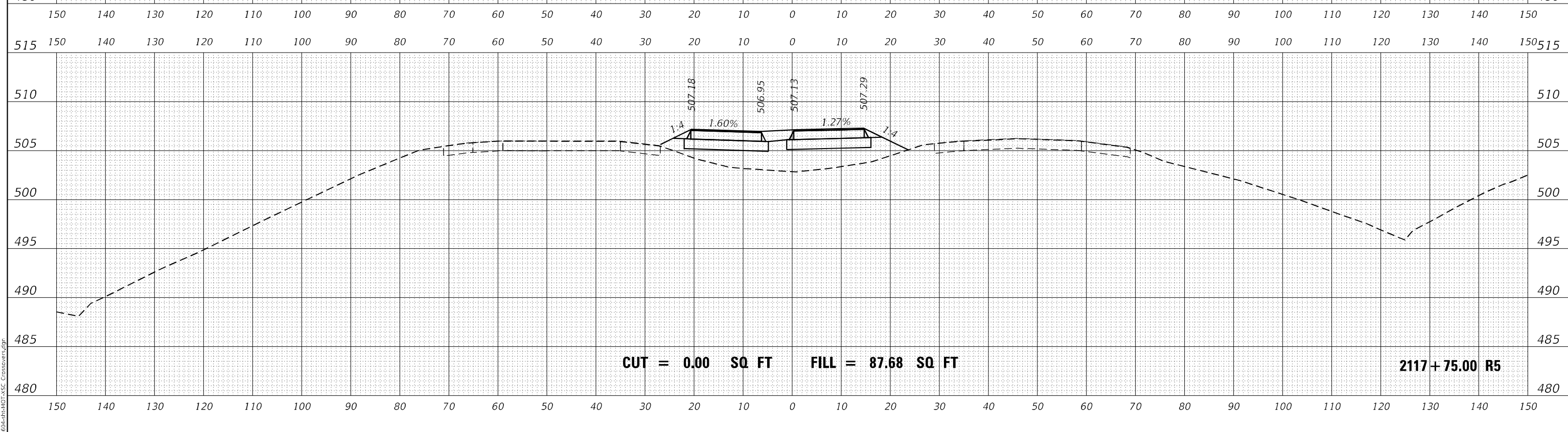
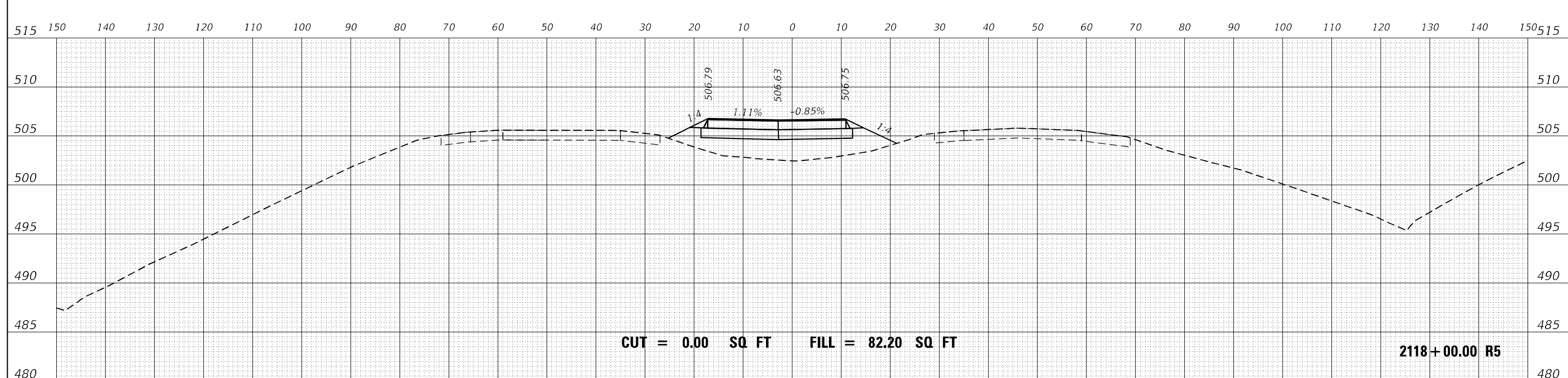
**CROSS SECTION SHEET
 FAI 64 TEMPORARY CROSSOVERS 5 & 6**

F.A.I. RTE. 64	SECTION *	COUNTY JEFFERSON	TOTAL SHEETS 1052	SHEET NO. 1036
CONTRACT NO.				

SCALE: *** SHEET OF SHEETS STA. 2116+50.00 R5 TO STA. 2117+00.00 R5

*** 1"=10' HORIZONTAL; 1"=5' VERTICAL (41-6, 41-6-1, 41-7)RS-2; BSMAR 2023

DATE	
BY	
FINAL SURVEY NO.	
SURVEYED	
PLOTTED	
TEMPLATE	
AREAS CHECKED	



DATE	
BY	
ORIGINAL SURVEY NO.	
SURVEYED	
PLOTTED	
TEMPLATE	
AREAS CHECKED	

MODEL: D:\mfr\...
 FILE NAME: ...

USER NAME = dhawes	DESIGNED -	REVISED -
PLOT SCALE = 20,0000' / in.	DRAWN -	REVISED -
PLOT DATE = 11/4/2022 - 9:36:24 AM	CHECKED -	REVISED -
	DATE -	REVISED -

**STATE OF ILLINOIS
 DEPARTMENT OF TRANSPORTATION**

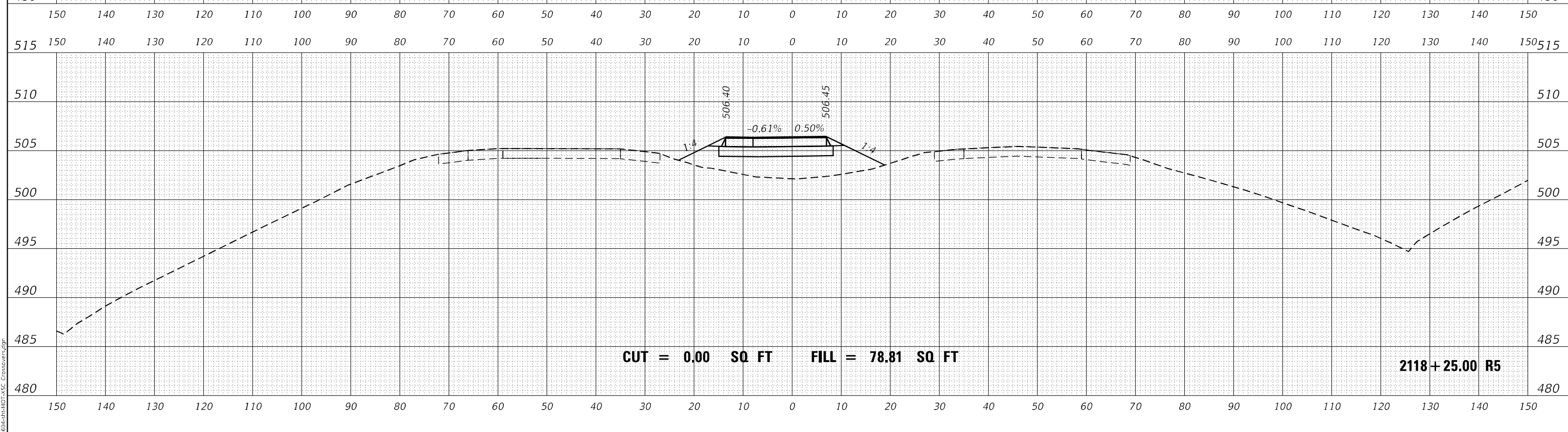
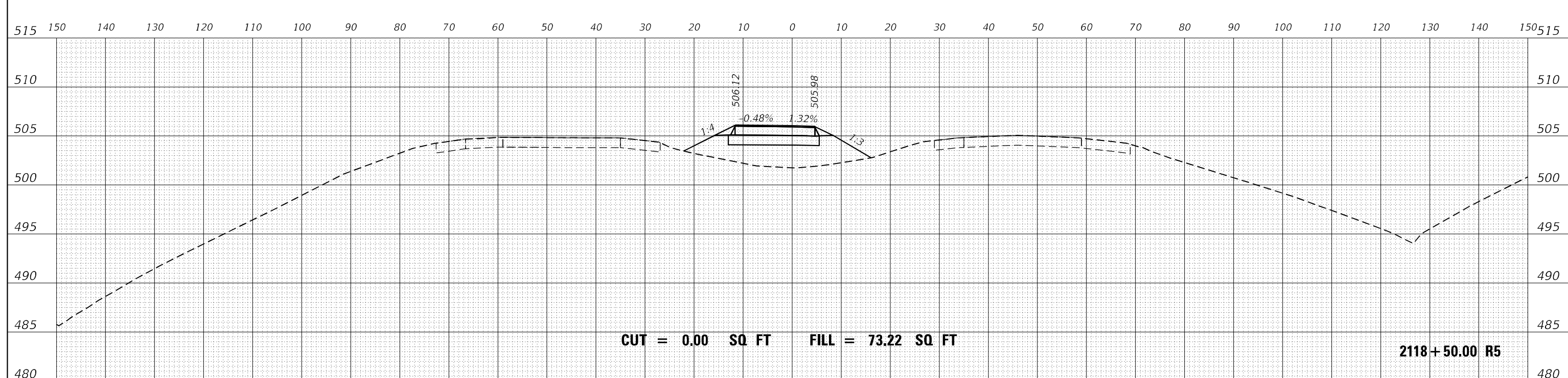
CROSS SECTION SHEET	
FAI 64 TEMPORARY CROSSOVERS 5 & 6	
SCALE: ***	SHEET OF SHEETS
STA. 2117+75.00 R5 TO STA. 2118+00.00 R5	

F.A.I. RTE. 64	SECTION *	COUNTY JEFFERSON	TOTAL SHEETS 1052	SHEET NO. 1038
CONTRACT NO.				
ILLINOIS FED. AID PROJECT				

*** 1"=10' HORIZONTAL; 1"=5' VERTICAL

(41-6, 41-6-1, 41-7)RS-2; BSMAR 2023

DATE	
BY	
FINAL SURVEY	SURVEYED
NOTE BOOK	PLOTTED
NO.	TEMPLATE
	AREAS CHECKED



DATE	
BY	
ORIGINAL SURVEY	SURVEYED
NOTE BOOK	PLOTTED
NO.	TEMPLATE
	AREAS CHECKED

MODEL: D:\mfr\h...
FILE NAME: ...D:\978604-HID-XSC_CrossSections.dgn

USER NAME = dhawes	DESIGNED -	REVISED -
PLOT SCALE = 20,0000 * / in.	DRAWN -	REVISED -
PLOT DATE = 11/4/2022 - 9:36:24 AM	CHECKED -	REVISED -
	DATE -	REVISED -

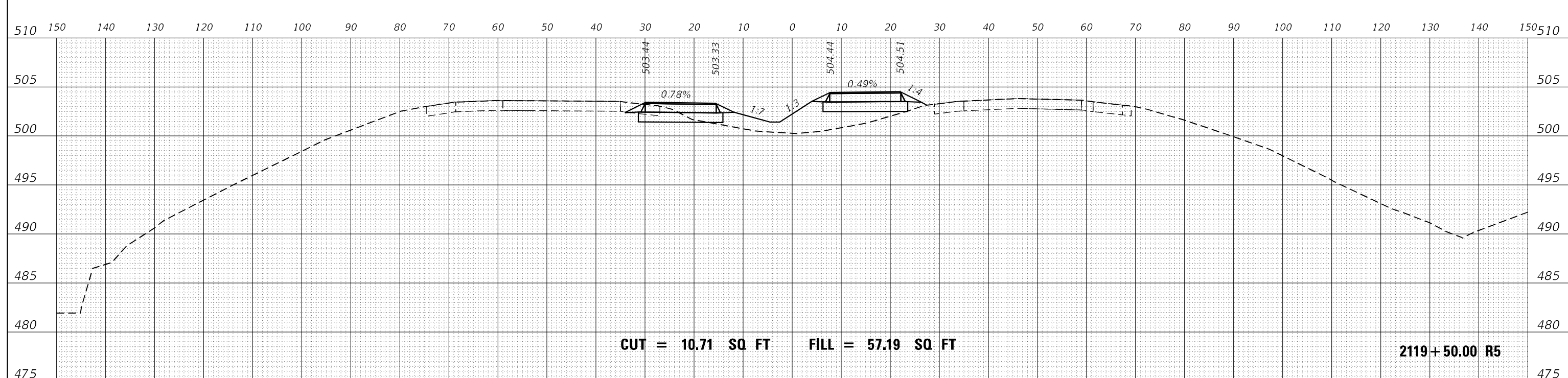
**STATE OF ILLINOIS
DEPARTMENT OF TRANSPORTATION**

CROSS SECTION SHEET			
FAI 64 TEMPORARY CROSSOVERS 5 & 6			
SCALE: ***	SHEET OF SHEETS	STA. 2118+25.00 R5 TO STA. 2118+50.00 R5	

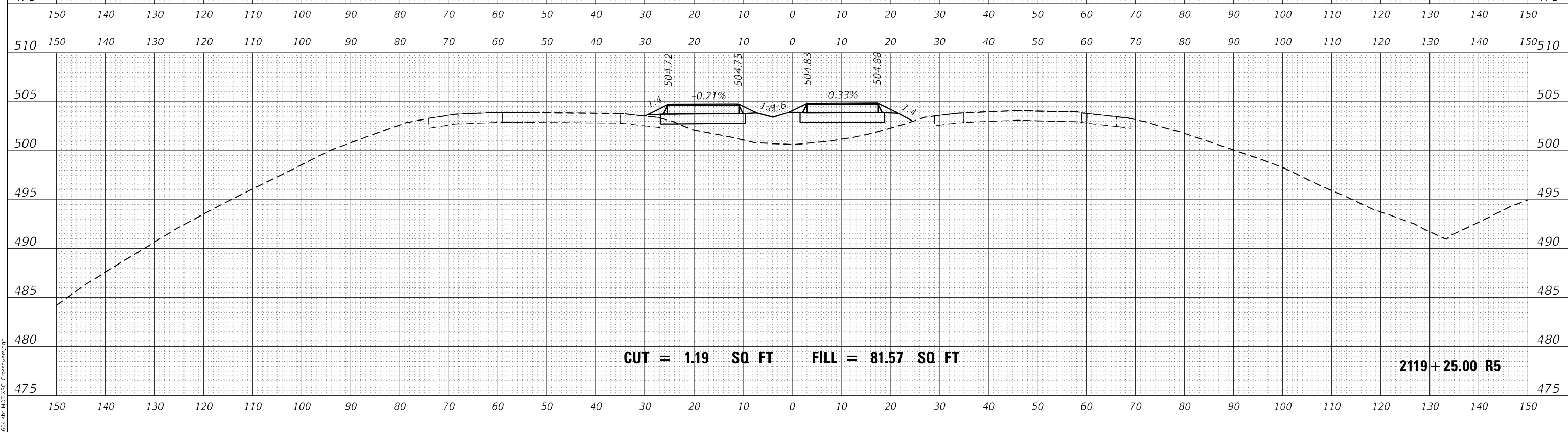
F.A.I. RTE. 64	SECTION *	COUNTY JEFFERSON	TOTAL SHEETS 1052	SHEET NO. 1039
CONTRACT NO.				
ILLINOIS FED. AID PROJECT				

*** 1"=10' HORIZONTAL; 1"=5' VERTICAL
* (41-6, 41-6-1, 41-7)RS-2; BSMAR 2023

DATE	
BY	
FINAL SURVEY	SURVEYED
NOTE BOOK	PLOTTED
NO.	AREAS CHECKED



DATE	
BY	
ORIGINAL SURVEY	SURVEYED
NOTE BOOK	PLOTTED
NO.	AREAS CHECKED



MODEL: D:\mfr\...
 FILE NAME: ...D:\2119\2119+25.00 R5 CrossSection.dgn

USER NAME = dhawes	DESIGNED -	REVISED -
PLOT SCALE = 20,0000 * / in.	DRAWN -	REVISED -
PLOT DATE = 11/4/2022 - 9:36:25 AM	CHECKED -	REVISED -
	DATE -	REVISED -

**STATE OF ILLINOIS
 DEPARTMENT OF TRANSPORTATION**

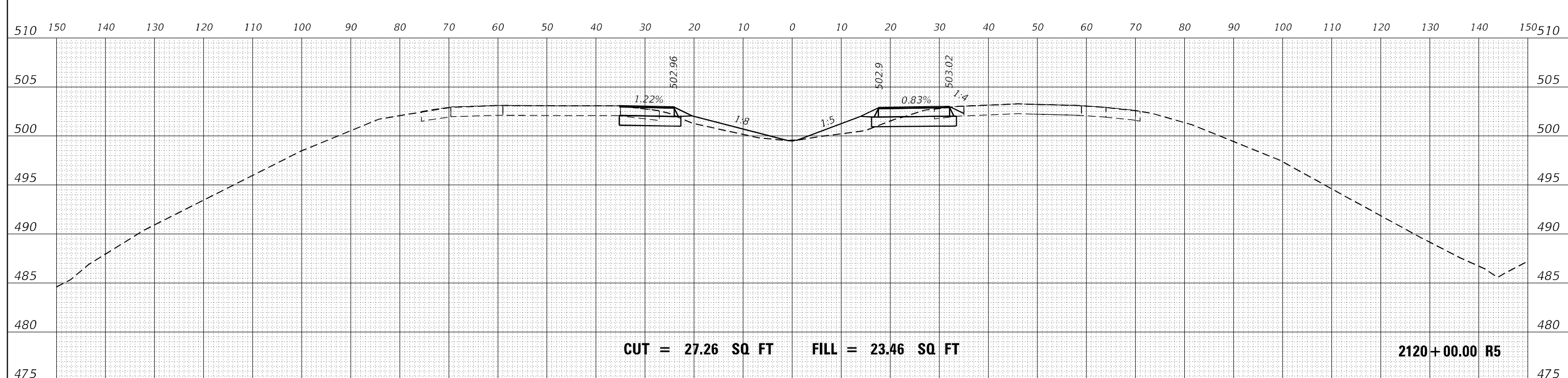
CROSS SECTION SHEET	
FAI 64 TEMPORARY CROSSOVERS 5 & 6	
SCALE: ***	SHEET OF SHEETS
STA. 2119+25.00 R5 TO STA. 2119+50.00 R5	

F.A.I. RTE. 64	SECTION	COUNTY JEFFERSON	TOTAL SHEETS 1052	SHEET NO. 1041
CONTRACT NO.				
ILLINOIS FED. AID PROJECT				

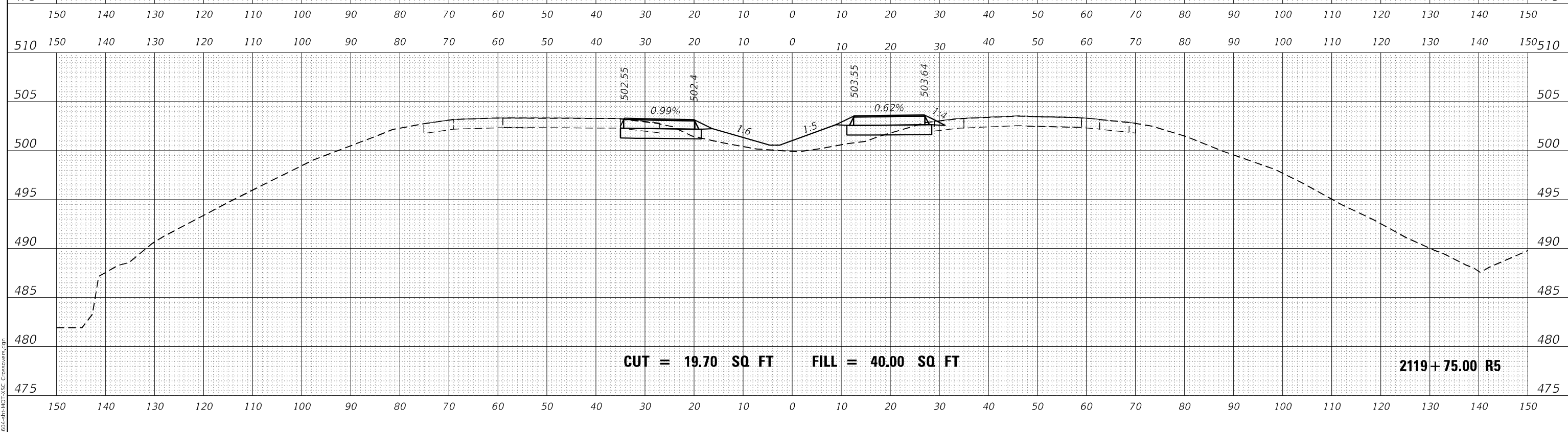
*** 1"=10' HORIZONTAL; 1"=5' VERTICAL

(41-6, 41-6-1, 41-7)RS-2; BSMAR 2023

DATE	
BY	
FINAL SURVEY NO.	
SURVEYED	
PLOTTED	
TEMPLATE	
AREAS CHECKED	



DATE	
BY	
ORIGINAL SURVEY NO.	
SURVEYED	
PLOTTED	
TEMPLATE	
AREAS CHECKED	



MODEL: D:\mfrh
 FILE NAME: ...029\8604-HH-HD-XSC_CrossSections.dgn

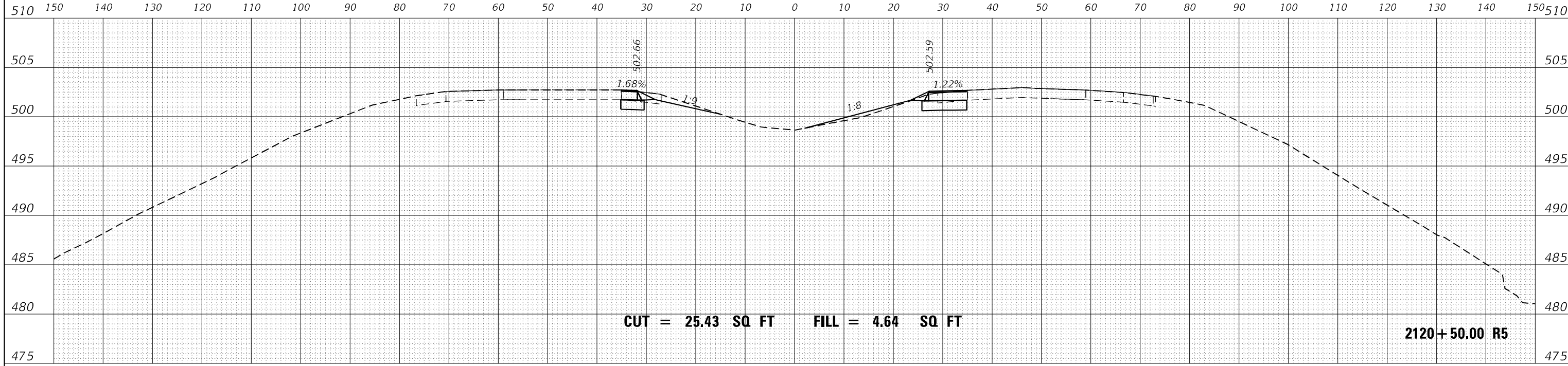
USER NAME = dhawes	DESIGNED -	REVISED -
PLOT SCALE = 20,0000 * / in.	DRAWN -	REVISED -
PLOT DATE = 11/4/2022 - 9:36:25 AM	CHECKED -	REVISED -
	DATE -	REVISED -

**STATE OF ILLINOIS
 DEPARTMENT OF TRANSPORTATION**

CROSS SECTION SHEET		F.A.I. RTE. = 64	SECTION = *	COUNTY = JEFFERSON	TOTAL SHEETS = 1052	SHEET NO. = 1042
FAI 64 TEMPORARY CROSSOVERS 5 & 6		CONTRACT NO.		ILLINOIS FED. AID PROJECT		
SCALE: ***	SHEET OF SHEETS	STA. 2119+75.00 R5 TO STA. 2120+00.00 R5				

*** 1"=10' HORIZONTAL; 1"=5' VERTICAL
 * (41-6, 41-6-1, 41-7)R5-2; BSMART 2023

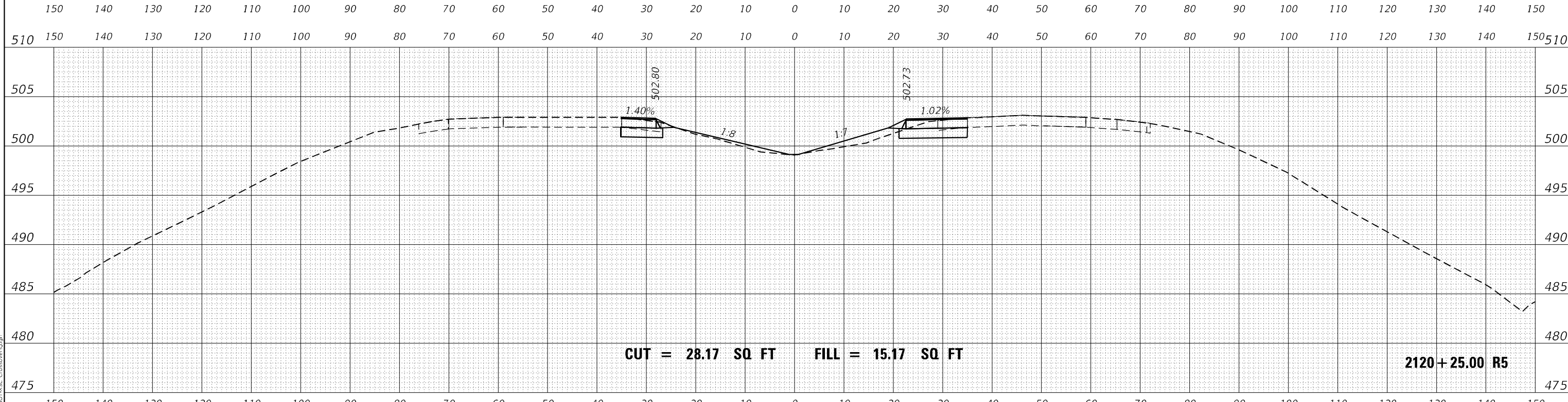
DATE	
BY	
FINAL SURVEY	SURVEYED
NOTE BOOK	PLOTTED
NO.	AREAS CHECKED



CUT = 25.43 SQ FT FILL = 4.64 SQ FT

2120+50.00 R5

DATE	
BY	
ORIGINAL SURVEY	SURVEYED
NOTE BOOK	PLOTTED
NO.	AREAS CHECKED



CUT = 28.17 SQ FT FILL = 15.17 SQ FT

2120+25.00 R5

MODEL: D:\mfr\... \02\8604-H-H01-XSC CrossSections.dgn

USER NAME = dhawes	DESIGNED -	REVISED -
PLOT SCALE = 20,0000 * / in.	DRAWN -	REVISED -
PLOT DATE = 11/4/2022 - 9:36:25 AM	CHECKED -	REVISED -
	DATE -	REVISED -

**STATE OF ILLINOIS
DEPARTMENT OF TRANSPORTATION**

CROSS SECTION SHEET	
FAI 64 TEMPORARY CROSSOVERS 5 & 6	
SCALE: ***	SHEET OF SHEETS
STA. 2120+25.00 R5 TO STA. 2120+50.00 R5	

F.A.I. RTE. 64	SECTION #	COUNTY JEFFERSON	TOTAL SHEETS 1052	SHEET NO. 1043
CONTRACT NO.				
ILLINOIS FED. AID PROJECT				

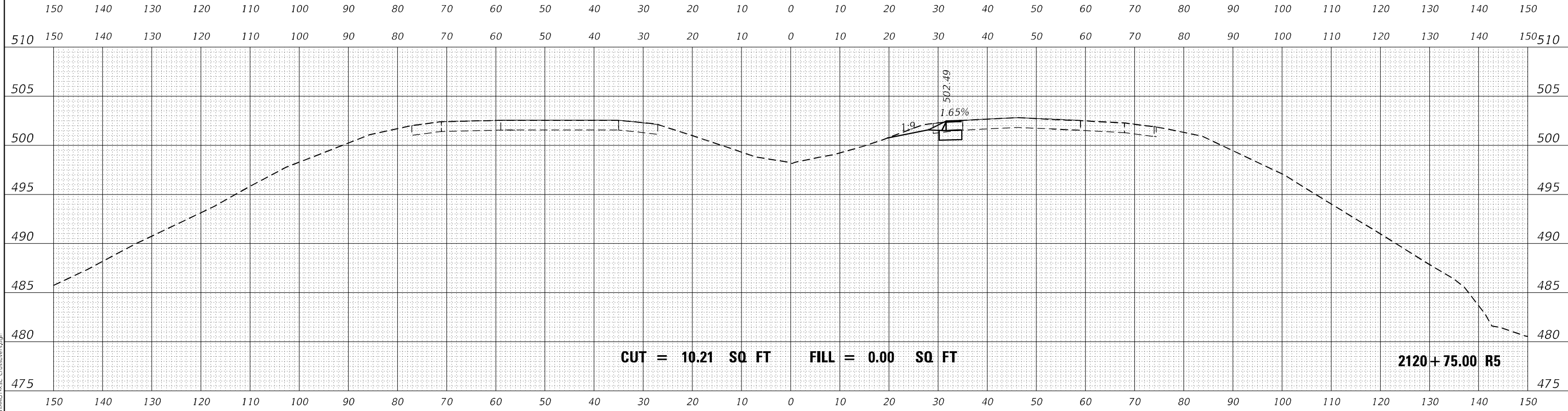
*** 1"=10' HORIZONTAL; 1"=5' VERTICAL

*(41-6, 41-6-1, 41-7)R5-2; BSMART 2023

DATE	
BY	
FINAL SURVEY	SURVEYED
NOTE BOOK	PLOTTED
NO.	AREAS CHECKED



DATE	
BY	
ORIGINAL SURVEY	SURVEYED
NOTE BOOK	PLOTTED
NO.	AREAS CHECKED



MODEL: D:\mfr\h...
 FILE NAME: ...029\8604-H40-XSC_CrossSections.dgn

USER NAME = dhawes	DESIGNED -	REVISED -
PLOT SCALE = 20,0000 * / in.	DRAWN -	REVISED -
PLOT DATE = 11/4/2022 - 9:36:26 AM	CHECKED -	REVISED -
	DATE -	REVISED -

STATE OF ILLINOIS
DEPARTMENT OF TRANSPORTATION

SCALE: ***		SHEET	OF	SHEETS	STA. 2120+75.00 R5 TO STA. 2121+00.00 R5
------------	--	-------	----	--------	--

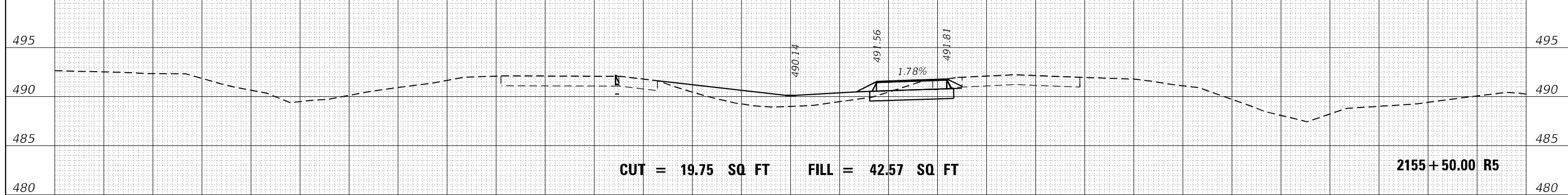
CROSS SECTION SHEET
FAI 64 TEMPORARY CROSSOVERS 5 & 6

F.A.I. RTE. 64	SECTION #	COUNTY JEFFERSON	TOTAL SHEETS 1052	SHEET NO. 1044
CONTRACT NO.				

*** 1"=10' HORIZONTAL; 1"=5' VERTICAL

* (41-6, 41-6-1, 41-7)R5-2; BSMART 2023

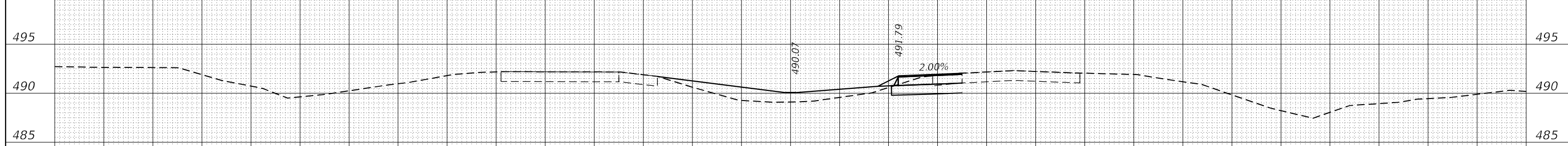
500 150 140 130 120 110 100 90 80 70 60 50 40 30 20 10 0 10 20 30 40 50 60 70 80 90 100 110 120 130 140 150 500



CUT = 19.75 SQ FT FILL = 42.57 SQ FT

2155+50.00 R5

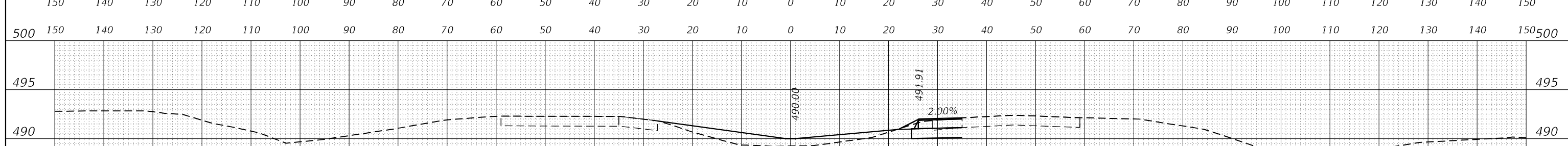
150 140 130 120 110 100 90 80 70 60 50 40 30 20 10 0 10 20 30 40 50 60 70 80 90 100 110 120 130 140 150 500



CUT = 18.59 SQ FT FILL = 40.02 SQ FT

2155+25.00 R5

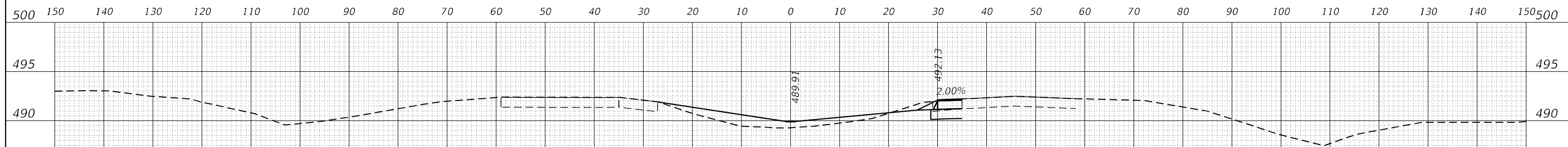
150 140 130 120 110 100 90 80 70 60 50 40 30 20 10 0 10 20 30 40 50 60 70 80 90 100 110 120 130 140 150 500



CUT = 13.98 SQ FT FILL = 36.01 SQ FT

2155+00.00 R5

150 140 130 120 110 100 90 80 70 60 50 40 30 20 10 0 10 20 30 40 50 60 70 80 90 100 110 120 130 140 150 500



CUT = 12.80 SQ FT FILL = 30.68 SQ FT

2154+75.00 R5

150 140 130 120 110 100 90 80 70 60 50 40 30 20 10 0 10 20 30 40 50 60 70 80 90 100 110 120 130 140 150 500

DATE	
BY	
FINAL SURVEY	
SURVEYED	
PLOTTED	
TEMPLATE	
NOTE BOOK	
AREAS CHECKED	
NO.	

DATE	
BY	
ORIGINAL SURVEY	
SURVEYED	
PLOTTED	
TEMPLATE	
NOTE BOOK	
AREAS CHECKED	
NO.	

MODEL: D:\ref\ill...
FILE NAME: ...D:\975604-st-3107E-XSC_Crosssections.dgn

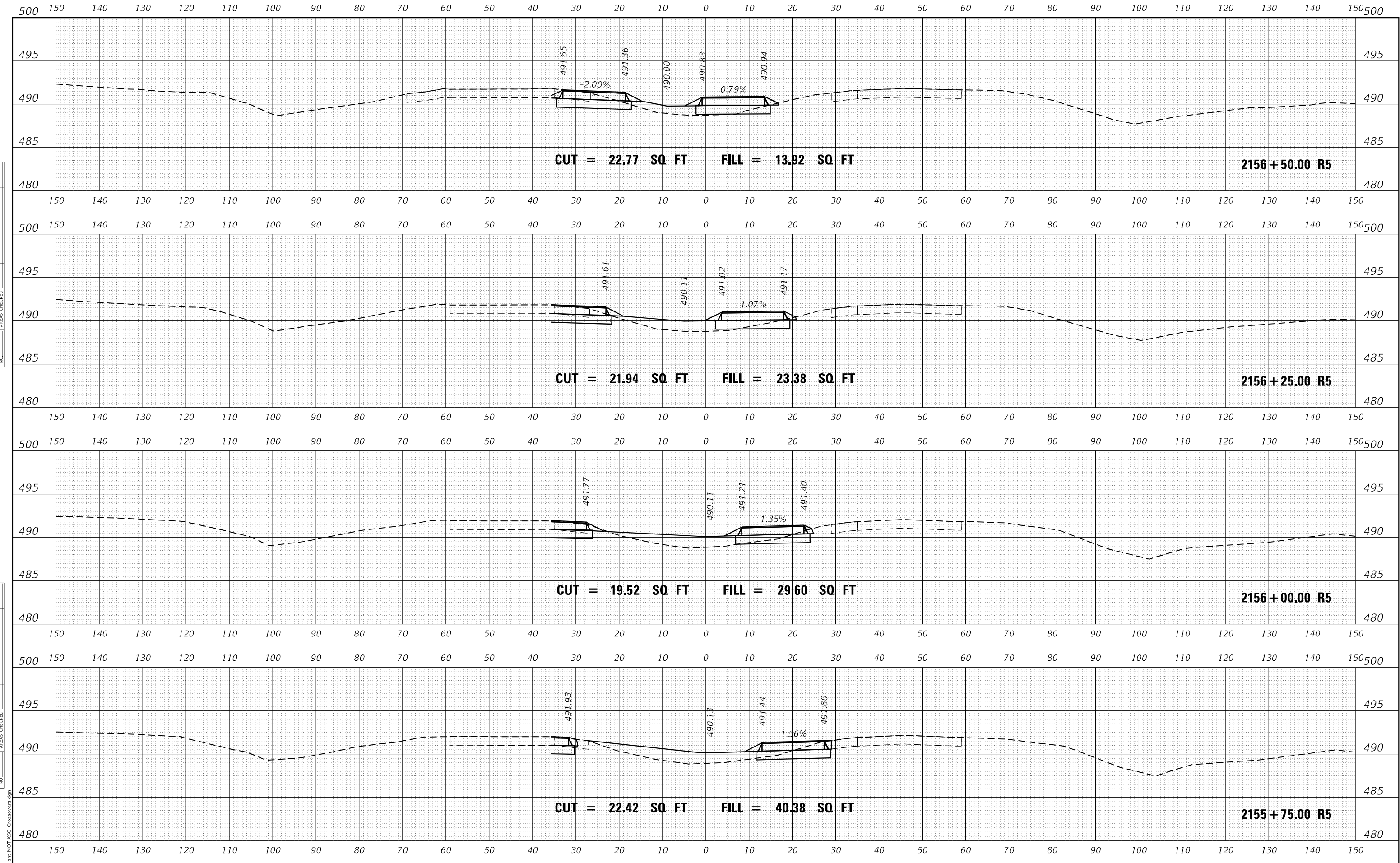
USER NAME = dhawes	DESIGNED -	REVISED -
	DRAWN -	REVISED -
PLOT SCALE = 20,0000' / in.	CHECKED -	REVISED -
PLOT DATE = 11/4/2022 - 9:36:27 AM	DATE -	REVISED -

**STATE OF ILLINOIS
DEPARTMENT OF TRANSPORTATION**

SCALE:	SHEET	OF	SHEETS	STA. 2154+75.00 R5 TO STA. 2155+50.00 R5	F.A. RTE.	SECTION	COUNTY	TOTAL SHEETS	SHEET NO.
							JEFFERSON	1052	1045
							CONTRACT NO.		
					ILLINOIS	FED. AID PROJECT			

DATE	
BY	
FINAL SURVEY	
SURVEYED	
PLOTTED	
TEMPLATE	
NOTE BOOK	
AREAS CHECKED	
NO.	

DATE	
BY	
ORIGINAL SURVEY	
SURVEYED	
PLOTTED	
TEMPLATE	
NOTE BOOK	
AREAS CHECKED	
NO.	



MODEL: D:\ref\11...
 FILE NAME: ...D:\975604-st-107-XSC_Crosssections.dgn

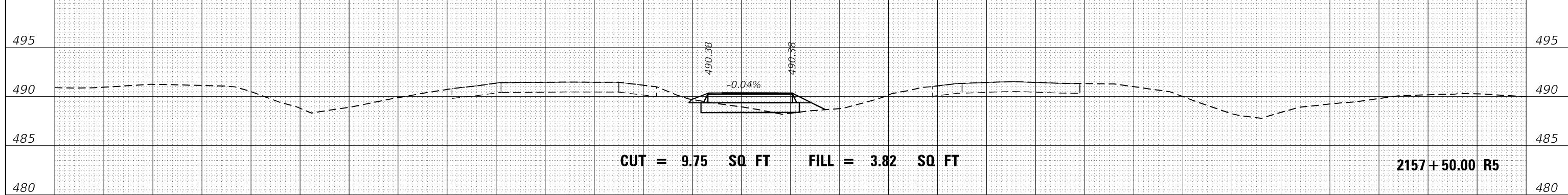
USER NAME = dhawes	DESIGNED -	REVISED -
PLOT SCALE = 20.0000' / in.	DRAWN -	REVISED -
PLOT DATE = 11/4/2022 - 9:36:27 AM	CHECKED -	REVISED -
	DATE -	REVISED -

**STATE OF ILLINOIS
 DEPARTMENT OF TRANSPORTATION**

SCALE:	SHEET	OF	SHEETS	STA. 2155+75.00 R5 TO STA. 2156+50.00 R5
--------	-------	----	--------	--

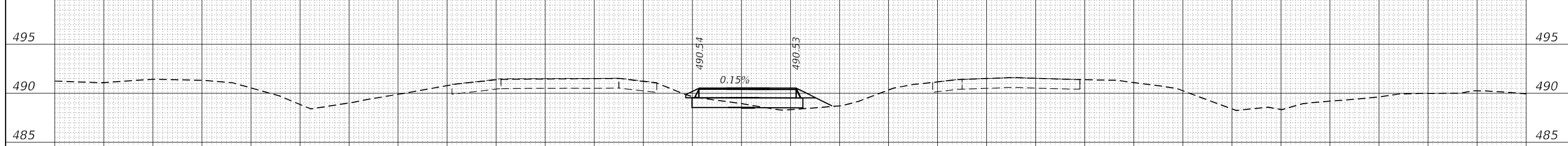
F.A. RTE.	SECTION	COUNTY	TOTAL SHEETS	SHEET NO.
		JEFFERSON	1052	1046
CONTRACT NO.				
ILLINOIS FED. AID PROJECT				

500 150 140 130 120 110 100 90 80 70 60 50 40 30 20 10 0 10 20 30 40 50 60 70 80 90 100 110 120 130 140 150 500



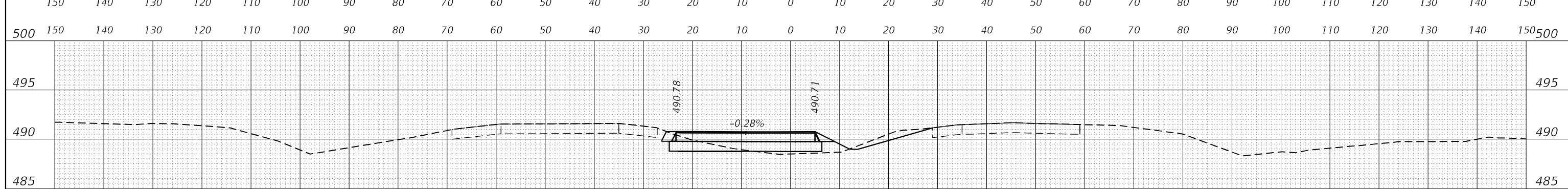
150 140 130 120 110 100 90 80 70 60 50 40 30 20 10 0 10 20 30 40 50 60 70 80 90 100 110 120 130 140 150

500 150 140 130 120 110 100 90 80 70 60 50 40 30 20 10 0 10 20 30 40 50 60 70 80 90 100 110 120 130 140 150 500



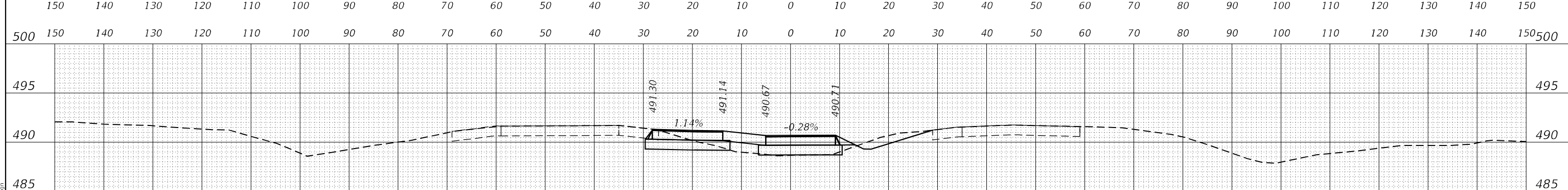
150 140 130 120 110 100 90 80 70 60 50 40 30 20 10 0 10 20 30 40 50 60 70 80 90 100 110 120 130 140 150

500 150 140 130 120 110 100 90 80 70 60 50 40 30 20 10 0 10 20 30 40 50 60 70 80 90 100 110 120 130 140 150 500



150 140 130 120 110 100 90 80 70 60 50 40 30 20 10 0 10 20 30 40 50 60 70 80 90 100 110 120 130 140 150

500 150 140 130 120 110 100 90 80 70 60 50 40 30 20 10 0 10 20 30 40 50 60 70 80 90 100 110 120 130 140 150 500



150 140 130 120 110 100 90 80 70 60 50 40 30 20 10 0 10 20 30 40 50 60 70 80 90 100 110 120 130 140 150

DATE	
BY	
FINAL SURVEY	
SURVEYED	
PLOTTED	
TEMPLATE	
NOTE BOOK	
AREAS CHECKED	
NO.	

DATE	
BY	
ORIGINAL SURVEY	
SURVEYED	
PLOTTED	
TEMPLATE	
NOTE BOOK	
AREAS CHECKED	
NO.	

MODEL: D:\ref\11...
FILE NAME: ...D:\975604-st-107E-XSC_Crosssections.dgn

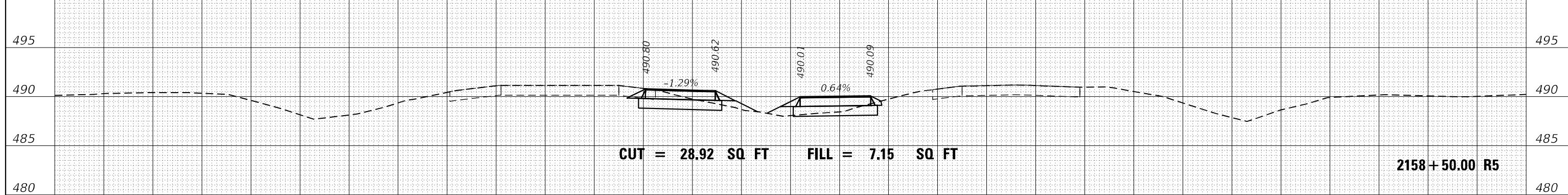
USER NAME = dhawes	DESIGNED -	REVISED -
	DRAWN -	REVISED -
PLOT SCALE = 20,0000' / in.	CHECKED -	REVISED -
PLOT DATE = 11/4/2022 - 9:36:28 AM	DATE -	REVISED -

**STATE OF ILLINOIS
DEPARTMENT OF TRANSPORTATION**

SCALE:	SHEET	OF	SHEETS	STA. 2156+75.00 R5 TO STA. 2157+50.00 R5
--------	-------	----	--------	--

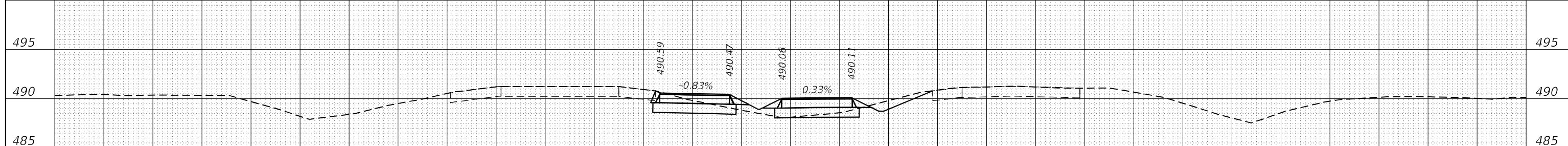
F.A. RTE.	SECTION	COUNTY	TOTAL SHEETS	SHEET NO.
		JEFFERSON	1052	1047
CONTRACT NO.				
ILLINOIS FED. AID PROJECT				

500 150 140 130 120 110 100 90 80 70 60 50 40 30 20 10 0 10 20 30 40 50 60 70 80 90 100 110 120 130 140 150 500



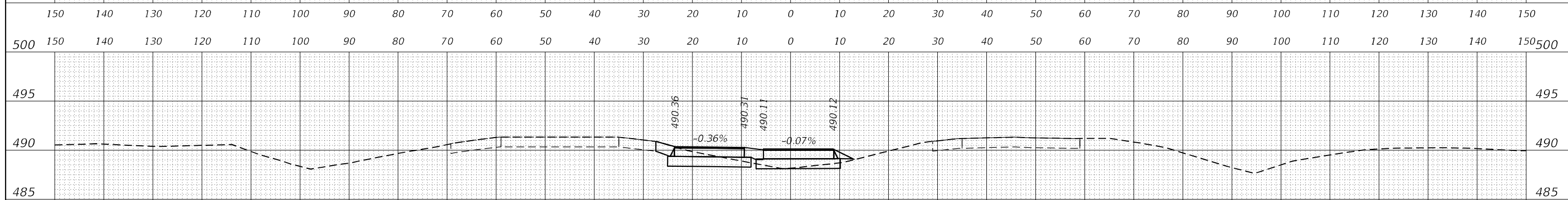
150 140 130 120 110 100 90 80 70 60 50 40 30 20 10 0 10 20 30 40 50 60 70 80 90 100 110 120 130 140 150

500 150 140 130 120 110 100 90 80 70 60 50 40 30 20 10 0 10 20 30 40 50 60 70 80 90 100 110 120 130 140 150 500



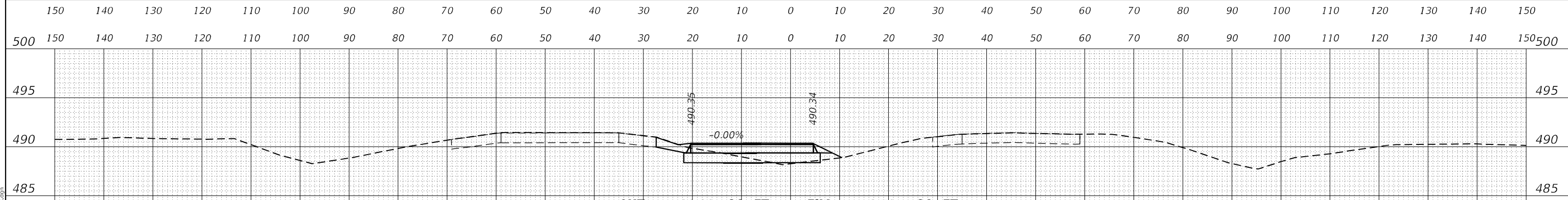
150 140 130 120 110 100 90 80 70 60 50 40 30 20 10 0 10 20 30 40 50 60 70 80 90 100 110 120 130 140 150

500 150 140 130 120 110 100 90 80 70 60 50 40 30 20 10 0 10 20 30 40 50 60 70 80 90 100 110 120 130 140 150 500



150 140 130 120 110 100 90 80 70 60 50 40 30 20 10 0 10 20 30 40 50 60 70 80 90 100 110 120 130 140 150

500 150 140 130 120 110 100 90 80 70 60 50 40 30 20 10 0 10 20 30 40 50 60 70 80 90 100 110 120 130 140 150 500



150 140 130 120 110 100 90 80 70 60 50 40 30 20 10 0 10 20 30 40 50 60 70 80 90 100 110 120 130 140 150

DATE	
BY	
FINAL SURVEY	
PLOTTED	
NOTE BOOK	
AREAS CHECKED	

DATE	
BY	
ORIGINAL SURVEY	
PLOTTED	
NOTE BOOK	
AREAS CHECKED	

MODEL: D:\ref\11...
FILE NAME: ...D:\975604-st-107E-XSC_Crosssections.dgn

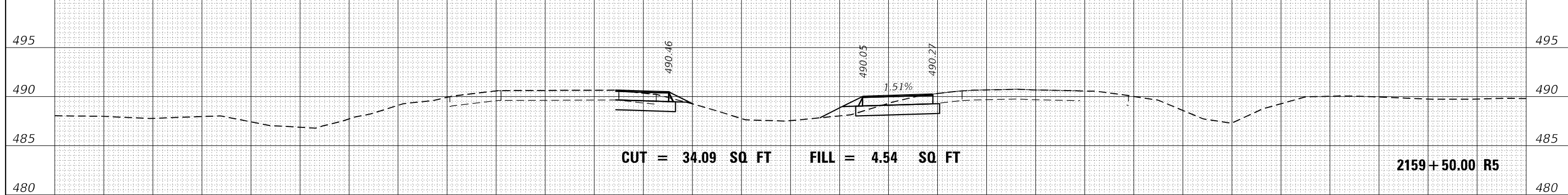
USER NAME = dhawes	DESIGNED -	REVISED -
	DRAWN -	REVISED -
PLOT SCALE = 20,0000' / in.	CHECKED -	REVISED -
PLOT DATE = 11/4/2022 - 9:36:28 AM	DATE -	REVISED -

**STATE OF ILLINOIS
DEPARTMENT OF TRANSPORTATION**

SCALE:	SHEET	OF	SHEETS	STA. 2157+75.00 R5 TO STA. 2158+50.00 R5
--------	-------	----	--------	--

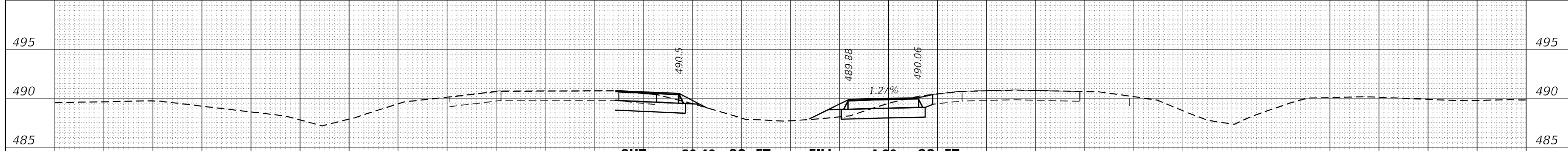
F.A. RTE.	SECTION	COUNTY	TOTAL SHEETS	SHEET NO.
		JEFFERSON	1052	1048
CONTRACT NO.				
ILLINOIS FED. AID PROJECT				

500 150 140 130 120 110 100 90 80 70 60 50 40 30 20 10 0 10 20 30 40 50 60 70 80 90 100 110 120 130 140 150 500



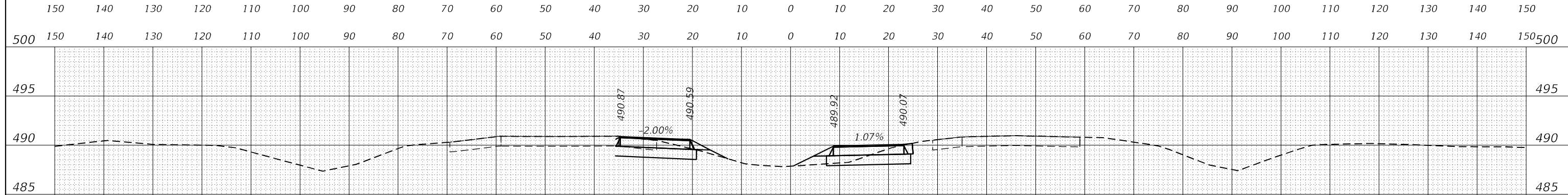
150 140 130 120 110 100 90 80 70 60 50 40 30 20 10 0 10 20 30 40 50 60 70 80 90 100 110 120 130 140 150

500 150 140 130 120 110 100 90 80 70 60 50 40 30 20 10 0 10 20 30 40 50 60 70 80 90 100 110 120 130 140 150 500



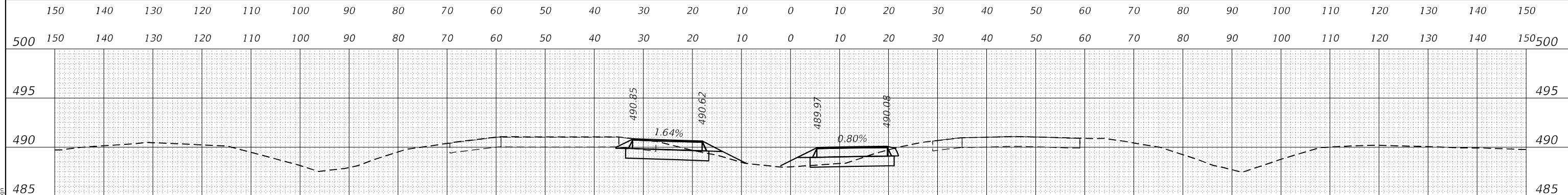
150 140 130 120 110 100 90 80 70 60 50 40 30 20 10 0 10 20 30 40 50 60 70 80 90 100 110 120 130 140 150

500 150 140 130 120 110 100 90 80 70 60 50 40 30 20 10 0 10 20 30 40 50 60 70 80 90 100 110 120 130 140 150 500



150 140 130 120 110 100 90 80 70 60 50 40 30 20 10 0 10 20 30 40 50 60 70 80 90 100 110 120 130 140 150

500 150 140 130 120 110 100 90 80 70 60 50 40 30 20 10 0 10 20 30 40 50 60 70 80 90 100 110 120 130 140 150 500



150 140 130 120 110 100 90 80 70 60 50 40 30 20 10 0 10 20 30 40 50 60 70 80 90 100 110 120 130 140 150

500 150 140 130 120 110 100 90 80 70 60 50 40 30 20 10 0 10 20 30 40 50 60 70 80 90 100 110 120 130 140 150 500

DATE	
BY	
FINAL SURVEY	
SURVEYED	
PLOTTED	
TEMPLATE	
NOTE BOOK	
AREAS CHECKED	
NO.	

DATE	
BY	
ORIGINAL SURVEY	
SURVEYED	
PLOTTED	
TEMPLATE	
NOTE BOOK	
AREAS CHECKED	
NO.	

MODEL: D:\ref\11...
FILE NAME: ...D:\975604-st-107E-XSC_Crosssections.dgn

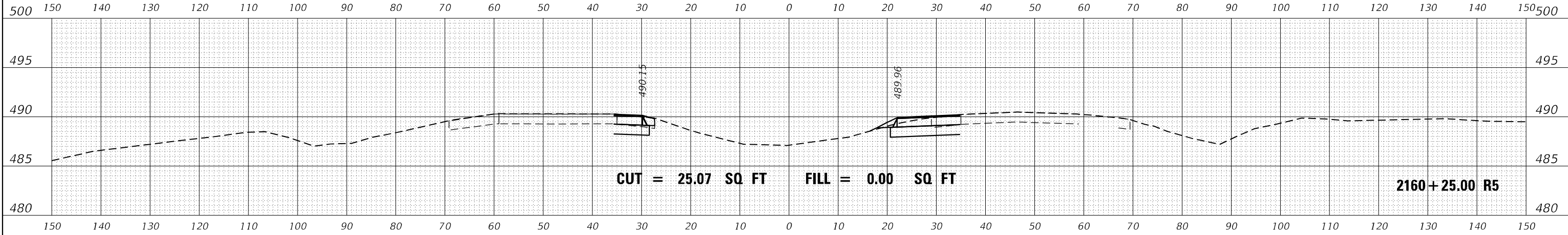
USER NAME = dhawes	DESIGNED -	REVISED -
PLOT SCALE = 20.0000' / in.	DRAWN -	REVISED -
PLOT DATE = 11/4/2022 - 9:36:29 AM	CHECKED -	REVISED -
	DATE -	REVISED -

**STATE OF ILLINOIS
DEPARTMENT OF TRANSPORTATION**

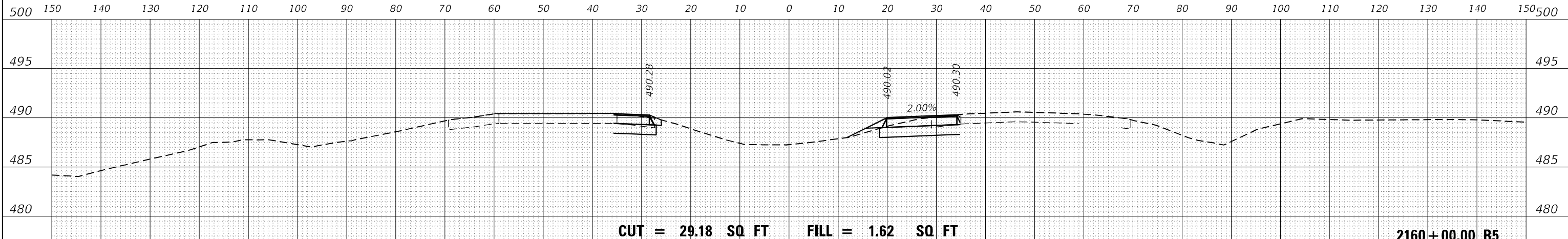
SCALE:	SHEET	OF	SHEETS	STA. 2158+75.00 R5 TO STA. 2159+50.00 R5
--------	-------	----	--------	--

F.A. RTE.	SECTION	COUNTY	TOTAL SHEETS	SHEET NO.
		JEFFERSON	1052	1049
CONTRACT NO.				
ILLINOIS FED. AID PROJECT				

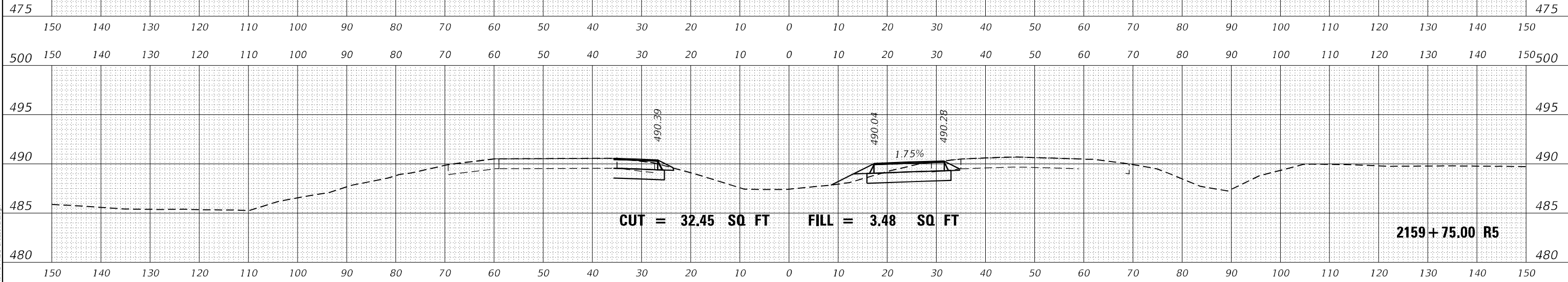
DATE	
BY	
FINAL SURVEY	SURVEYED
NOTE BOOK	PLOTTED
NO.	TEMPLATE
	AREAS CHECKED



DATE	
BY	
ORIGINAL SURVEY	SURVEYED
NOTE BOOK	PLOTTED
NO.	TEMPLATE
	AREAS CHECKED



DATE	
BY	
ORIGINAL SURVEY	SURVEYED
NOTE BOOK	PLOTTED
NO.	TEMPLATE
	AREAS CHECKED



MODEL: D:\ref\11...
 FILE NAME: ...D:\978604-11-11-2022-XSC_Crosssections.dgn

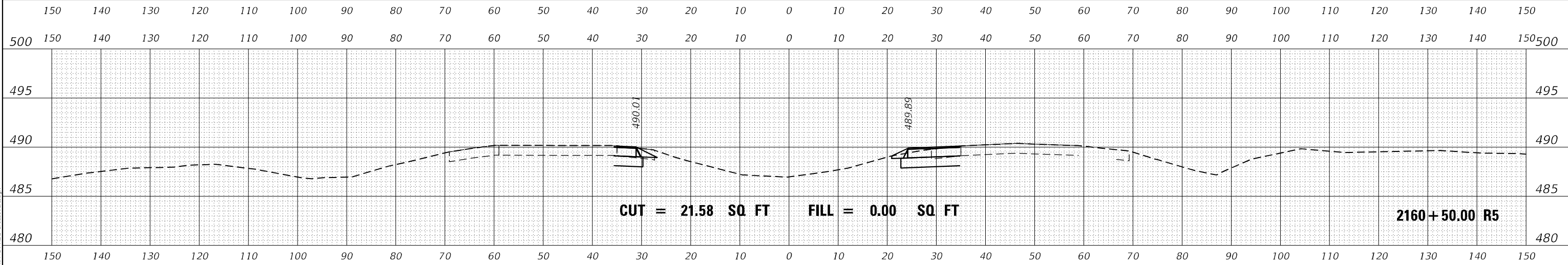
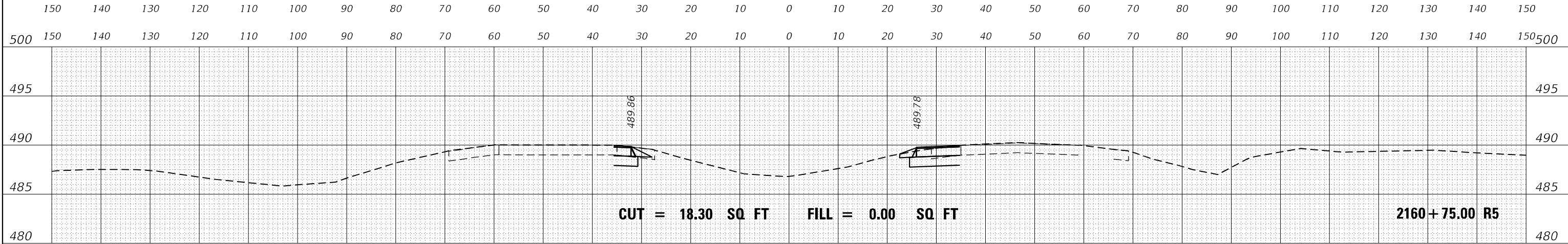
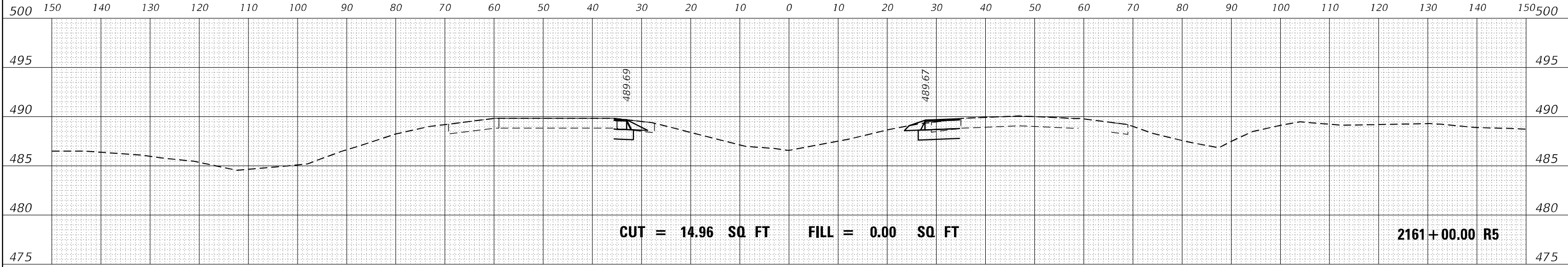
USER NAME = dhawes	DESIGNED -	REVISED -
	DRAWN -	REVISED -
PLOT SCALE = 20.0000' / in.	CHECKED -	REVISED -
PLOT DATE = 11/4/2022 - 9:36:29 AM	DATE -	REVISED -

**STATE OF ILLINOIS
 DEPARTMENT OF TRANSPORTATION**

SCALE:	SHEET	OF	SHEETS	STA. 2159+75.00 R5 TO STA. 2160+25.00 R5
--------	-------	----	--------	--

F.A. RTE.	SECTION	COUNTY	TOTAL SHEETS	SHEET NO.
		JEFFERSON	1052	1050
CONTRACT NO.				
ILLINOIS FED. AID PROJECT				

DATE	
BY	
FINAL SURVEY	
SURVEYED	
NOTE BOOK	
PLOTTED	
TEMPLATE	
AREAS CHECKED	
NO.	



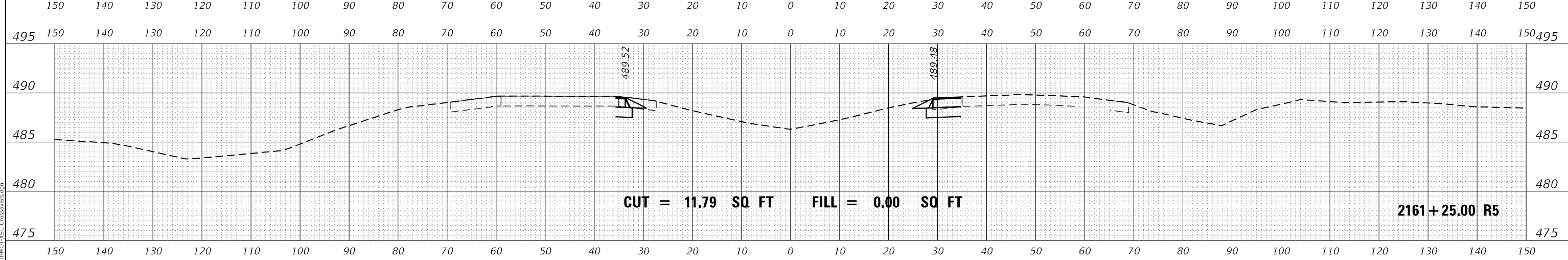
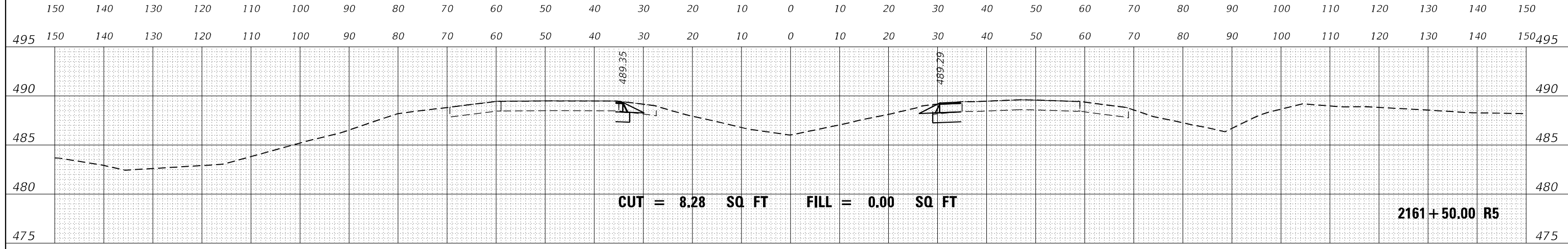
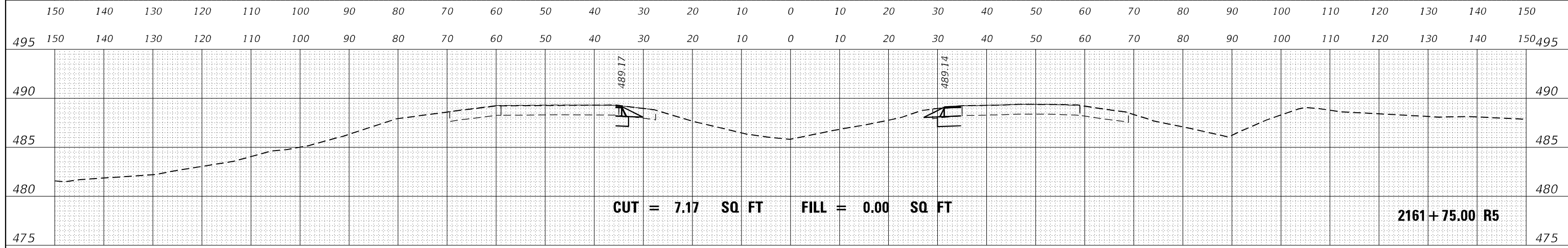
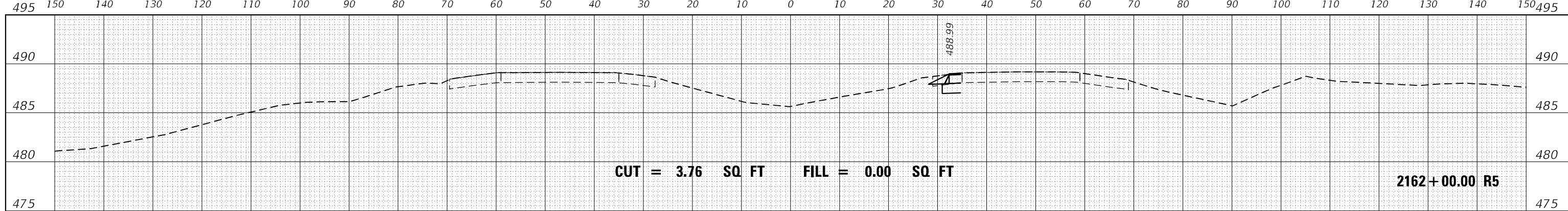
DATE	
BY	
ORIGINAL SURVEY	
SURVEYED	
NOTE BOOK	
PLOTTED	
TEMPLATE	
AREAS CHECKED	
NO.	

MODEL: D:\ref\11...
 FILE NAME: ...D:\975604-41-1107E-XSC_Crosssections.dgn

USER NAME = dhawes	DESIGNED -	REVISED -
PLOT SCALE = 20,0000' / in.	DRAWN -	REVISED -
PLOT DATE = 11/4/2022 - 9:36:30 AM	CHECKED -	REVISED -
	DATE -	REVISED -

**STATE OF ILLINOIS
 DEPARTMENT OF TRANSPORTATION**

SCALE:	SHEET	OF	SHEETS	STA. 2160+50.00 R5 TO STA. 2161+00.00 R5	F.A. RTE.	SECTION	COUNTY	TOTAL SHEETS	SHEET NO.
							JEFFERSON	1052	1051
							CONTRACT NO.		
					ILLINOIS	FED. AID PROJECT			



DATE	
BY	
FINAL SURVEY	
NO. _____	
DATE	
BY	
SURVEYED	
PLOTTED	
TEMPLATE	
NOTE BOOK	
AREAS CHECKED	
NO. _____	

DATE	
BY	
ORIGINAL SURVEY	
NO. _____	
DATE	
BY	
SURVEYED	
PLOTTED	
TEMPLATE	
NOTE BOOK	
AREAS CHECKED	
NO. _____	

MODEL: D:\ref\11...
 FILE NAME: ...D:\975604-st-107E-XSC_Crosssections.dgn

USER NAME = dhawes	DESIGNED -	REVISED -
	DRAWN -	REVISED -
PLOT SCALE = 20,0000' / in.	CHECKED -	REVISED -
PLOT DATE = 11/4/2022 - 9:36:30 AM	DATE -	REVISED -

**STATE OF ILLINOIS
 DEPARTMENT OF TRANSPORTATION**

SCALE:	SHEET	OF	SHEETS	STA. 2161+25.00 R5 TO STA. 2162+00.00 R5
F.A. RTE.	SECTION	COUNTY	TOTAL SHEETS	SHEET NO.
		JEFFERSON	1052	1052
		CONTRACT NO.		
ILLINOIS		FED. AID PROJECT		