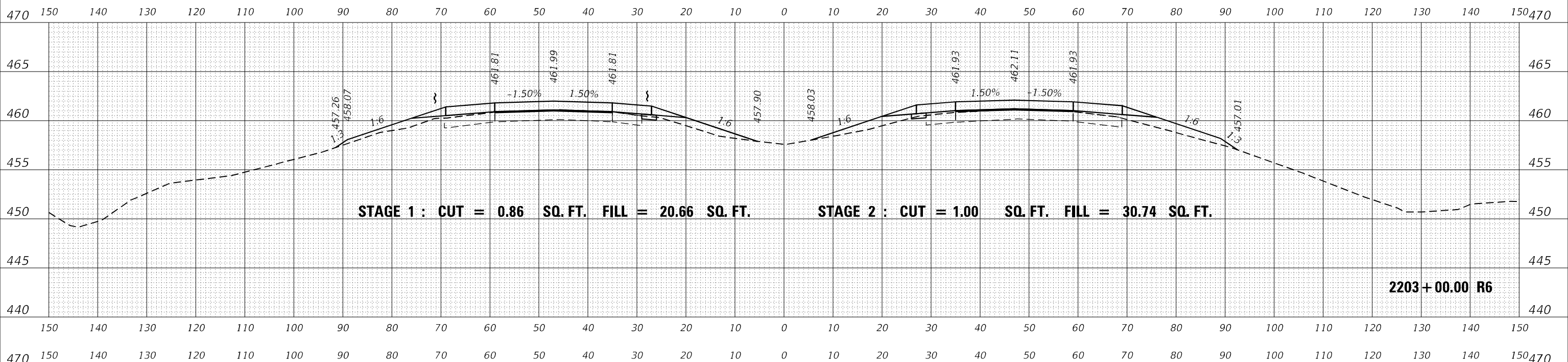
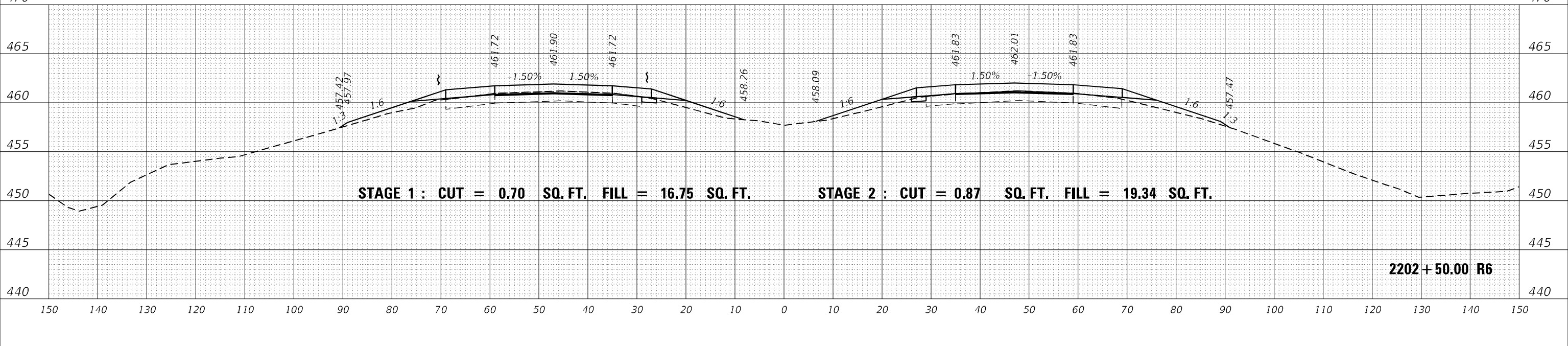


DATE	
BY	
SURVEYED	
PLOTTED	
TEMPLATE	
NOTE BOOK	
AREAS CHECKED	



DATE	
BY	
SURVEYED	
PLOTTED	
TEMPLATE	
NOTE BOOK	
AREAS CHECKED	



MODEL: D:\mfr\it
FILE NAME: ...02\78604-R6-VS-2.dgn

USER NAME = dhawes	DESIGNED -	REVISED -
	DRAWN -	REVISED -
PLOT SCALE = 20,0000 * / in.	CHECKED -	REVISED -
PLOT DATE = 11/4/2022 - 9:34:03 AM	DATE -	REVISED -

**STATE OF ILLINOIS
DEPARTMENT OF TRANSPORTATION**

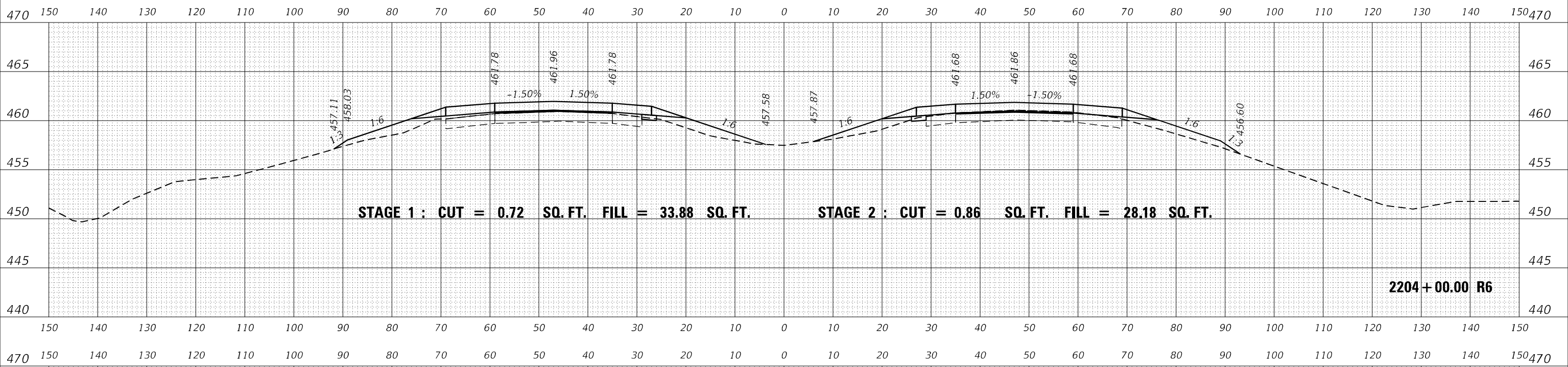
**INTERSTATE 64
CROSS SECTIONS**

SCALE: 50 SHEET OF SHEETS STA. 2202+50.00 R6 TO STA. 2203+00.00 R6

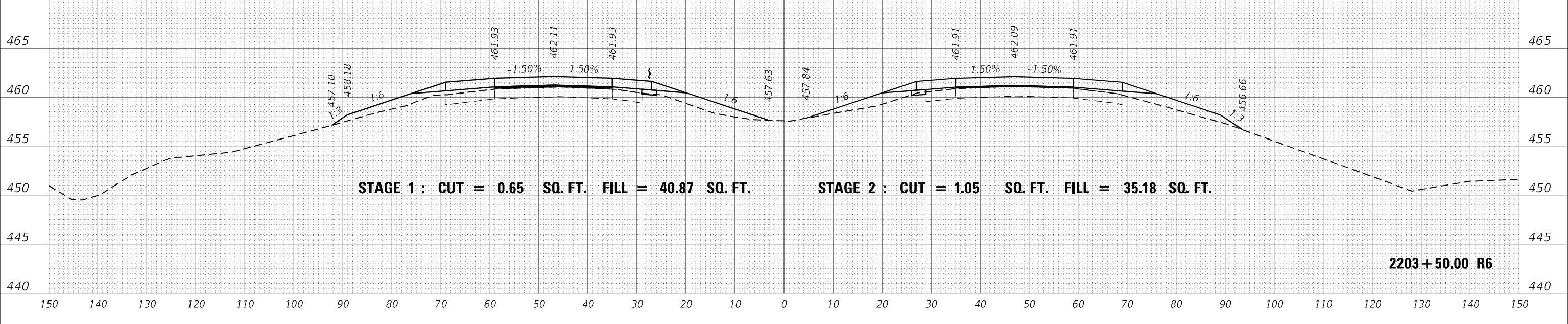
F.A.I. RTE.	SECTION	COUNTY	TOTAL SHEETS	SHEET NO.
I-64	*	JEFFERSON	1052	801
			CONTRACT NO. 78604	

(41-6,41-6-1,41-7)RS-2;BSMART 2023

DATE	
BY	
FINAL SURVEY	SURVEYED
NOTE BOOK	PLOTTED
NO.	AREAS CHECKED



DATE	
BY	
ORIGINAL SURVEY	SURVEYED
NOTE BOOK	PLOTTED
NO.	AREAS CHECKED



MODEL: D:\mfr\...
FILE NAME: ...02\2604-R6-XS-2.dgn

USER NAME = dhawes	DESIGNED -	REVISED -
	DRAWN -	REVISED -
PLOT SCALE = 20,0000 * / in.	CHECKED -	REVISED -
PLOT DATE = 11/4/2022 - 9:34:04 AM	DATE -	REVISED -

**STATE OF ILLINOIS
DEPARTMENT OF TRANSPORTATION**

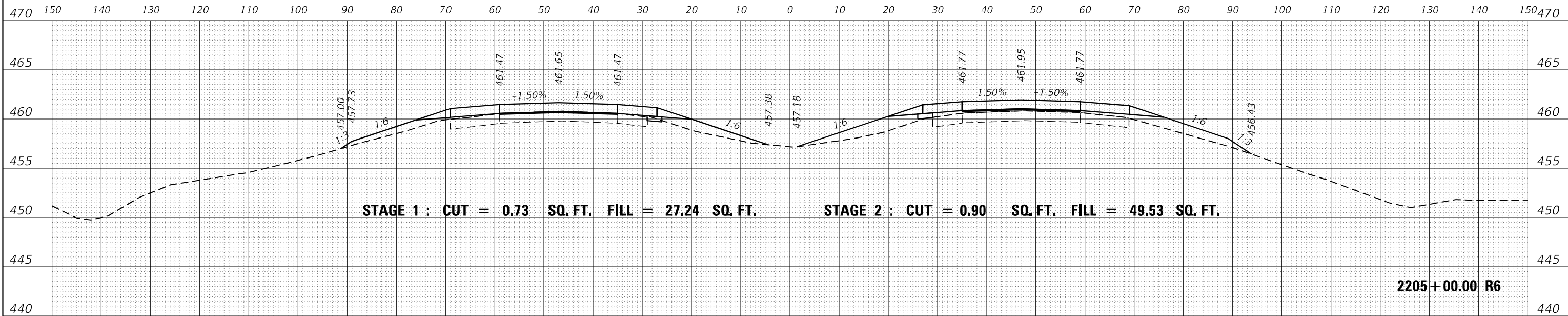
**INTERSTATE 64
CROSS SECTIONS**

SCALE: 50 SHEET OF SHEETS STA. 2203+50.00 R6 TO STA. 2204+00.00 R6

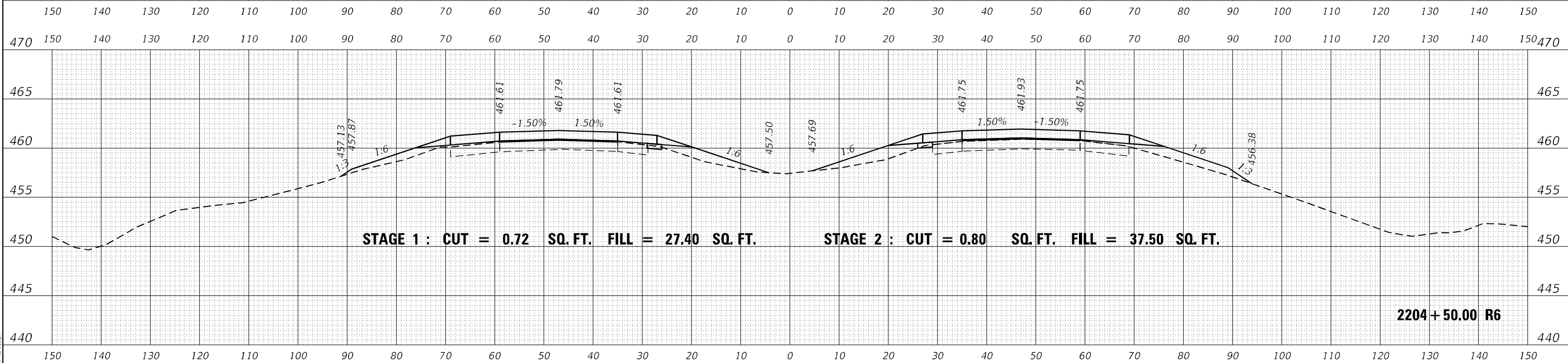
F.A.I. RTE.	SECTION	COUNTY	TOTAL SHEETS	SHEET NO.
I-64	*	JEFFERSON	1052	802
CONTRACT NO. 78604				

(41-6,41-6-1,41-7)RS-2;BSMART 2023

DATE	
BY	
FINAL SURVEY	SURVEYED
NOTE BOOK	PLOTTED
NO.	TEMPLATE
	AREAS CHECKED



DATE	
BY	
ORIGINAL SURVEY	SURVEYED
NOTE BOOK	PLOTTED
NO.	TEMPLATE
	AREAS CHECKED



MODEL: D:\mfr\it
FILE NAME: ...02\78604-R6-XS-2.dgn

USER NAME = dhawes	DESIGNED -	REVISED -
	DRAWN -	REVISED -
PLOT SCALE = 20,0000 * / in.	CHECKED -	REVISED -
PLOT DATE = 11/4/2022 - 9:34:04 AM	DATE -	REVISED -

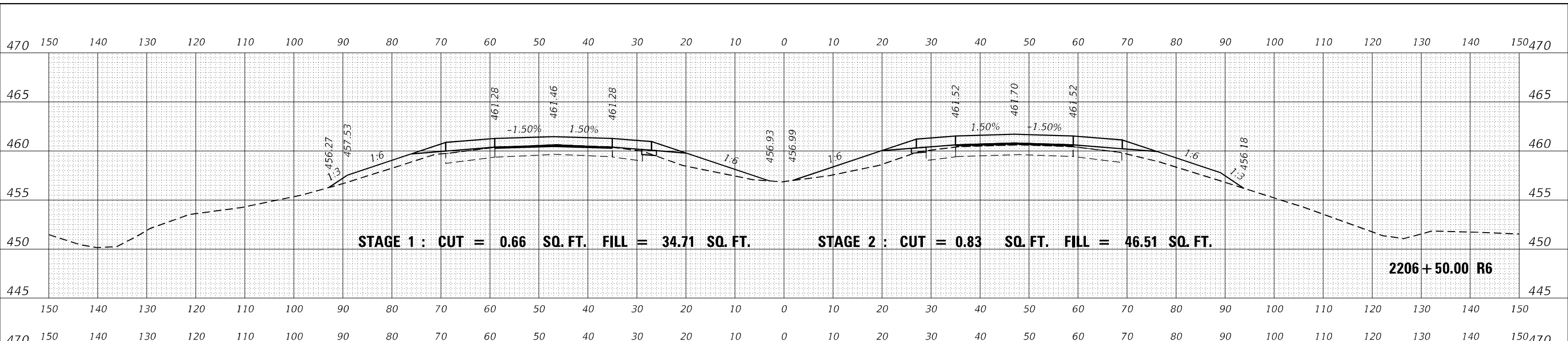
**STATE OF ILLINOIS
DEPARTMENT OF TRANSPORTATION**

**INTERSTATE 64
CROSS SECTIONS**

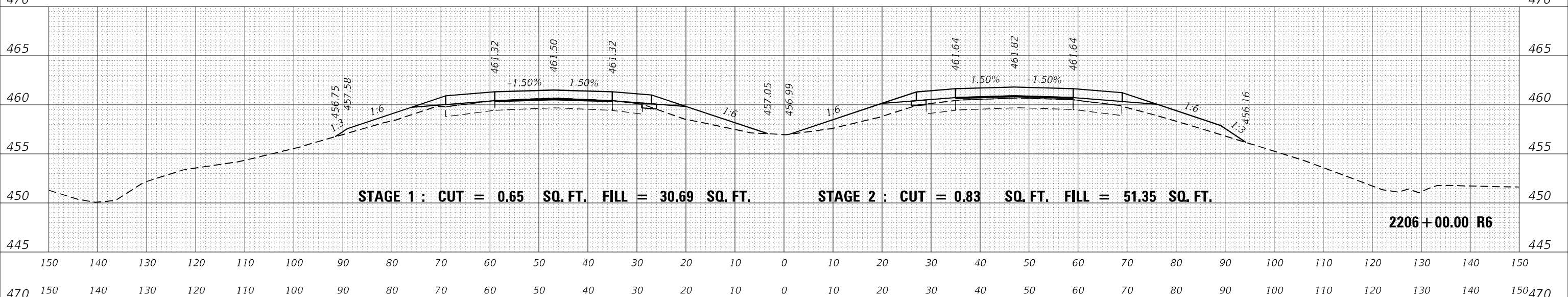
SCALE: 50 SHEET OF SHEETS STA. 2204+50.00 R6 TO STA. 2205+00.00 R6

F.A.I. RTE.	SECTION	COUNTY	TOTAL SHEETS	SHEET NO.
I-64	*	JEFFERSON	1052	803
CONTRACT NO. 78604				

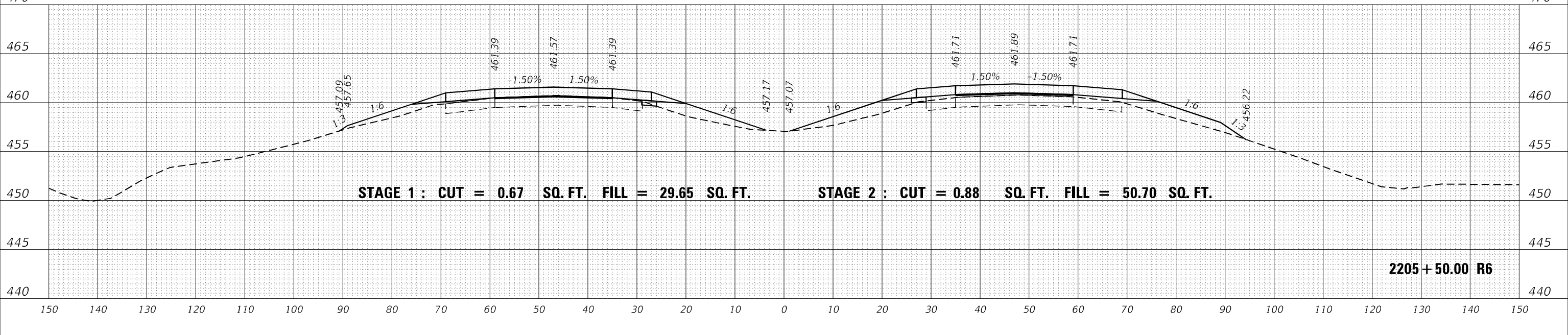
DATE	
BY	
FINAL SURVEY	SURVEYED
NOTE BOOK	PLOTTED
NO.	TEMPLATE
	AREAS
	CHECKED



DATE	
BY	
ORIGINAL SURVEY	SURVEYED
NOTE BOOK	PLOTTED
NO.	TEMPLATE
	AREAS
	CHECKED



DATE	
BY	
ORIGINAL SURVEY	SURVEYED
NOTE BOOK	PLOTTED
NO.	TEMPLATE
	AREAS
	CHECKED



MODEL: D:\mfr\...
FILE NAME: ...

USER NAME = dhawes	DESIGNED -	REVISED -
	DRAWN -	REVISED -
PLOT SCALE = 20,0000' / in.	CHECKED -	REVISED -
PLOT DATE = 11/4/2022 - 9:34:05 AM	DATE -	REVISED -

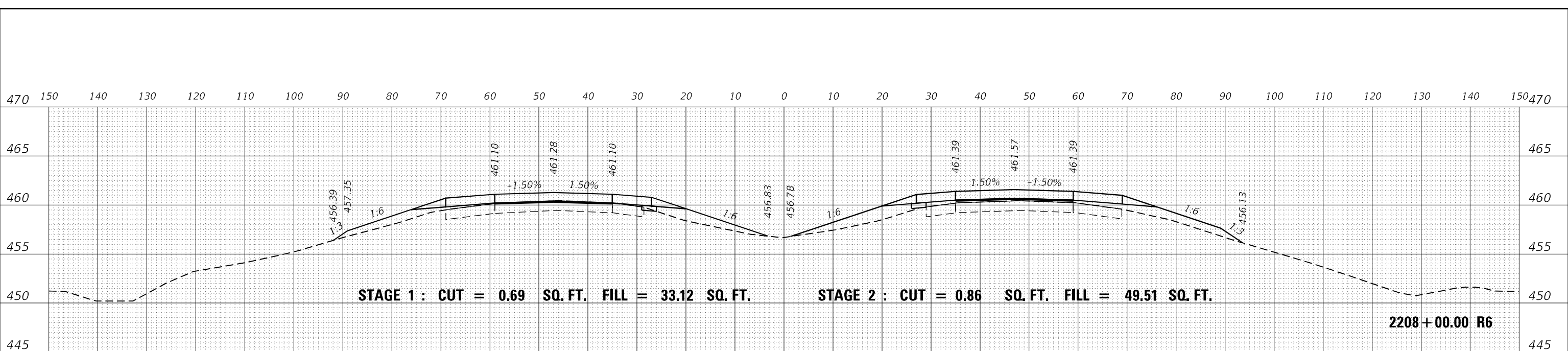
**STATE OF ILLINOIS
DEPARTMENT OF TRANSPORTATION**

**INTERSTATE 64
CROSS SECTIONS**

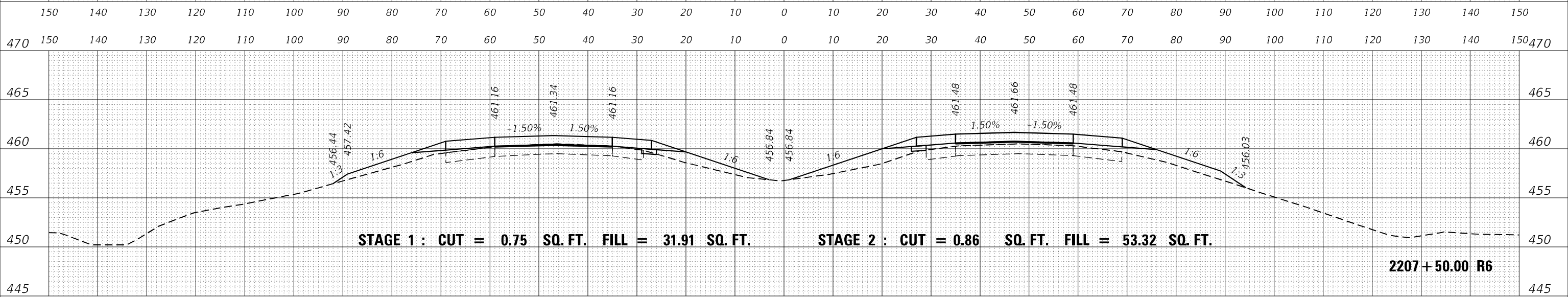
SCALE: 50	SHEET	OF	SHEETS	STA. 2205+50.00 R6 TO STA. 2206+50.00 R6	F.A.I. RTE. I-64	SECTION *	COUNTY JEFFERSON	TOTAL SHEETS 1052	SHEET NO. 804
-----------	-------	----	--------	--	------------------	-----------	------------------	-------------------	---------------

(41-6,41-6-1,41-7)RS-2;BSMART 2023

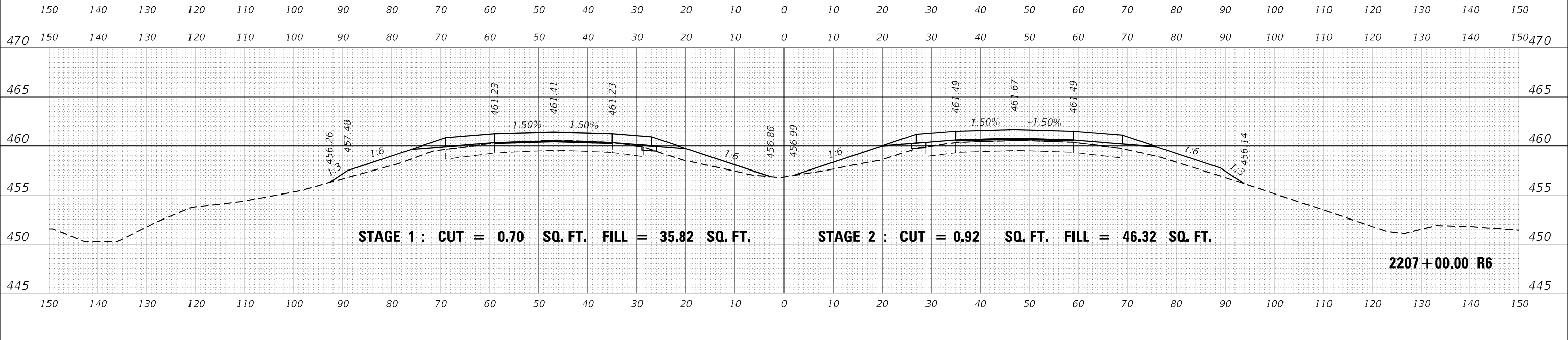
DATE	
BY	
FINAL SURVEY	SURVEYED
NOTE BOOK	PLOTTED
NO.	TEMPLATE
	AREAS
	CHECKED



DATE	
BY	
ORIGINAL SURVEY	SURVEYED
NOTE BOOK	PLOTTED
NO.	TEMPLATE
	AREAS
	CHECKED



DATE	
BY	
ORIGINAL SURVEY	SURVEYED
NOTE BOOK	PLOTTED
NO.	TEMPLATE
	AREAS
	CHECKED



MODEL: D:\mfr\it
 FILE NAME: ...029\8604-R6-VS-2.dgn

USER NAME = dhawes	DESIGNED -	REVISED -
PLOT SCALE = 20,0000 * / in.	DRAWN -	REVISED -
PLOT DATE = 11/4/2022 - 9:34:05 AM	CHECKED -	REVISED -
	DATE -	REVISED -

STATE OF ILLINOIS
DEPARTMENT OF TRANSPORTATION

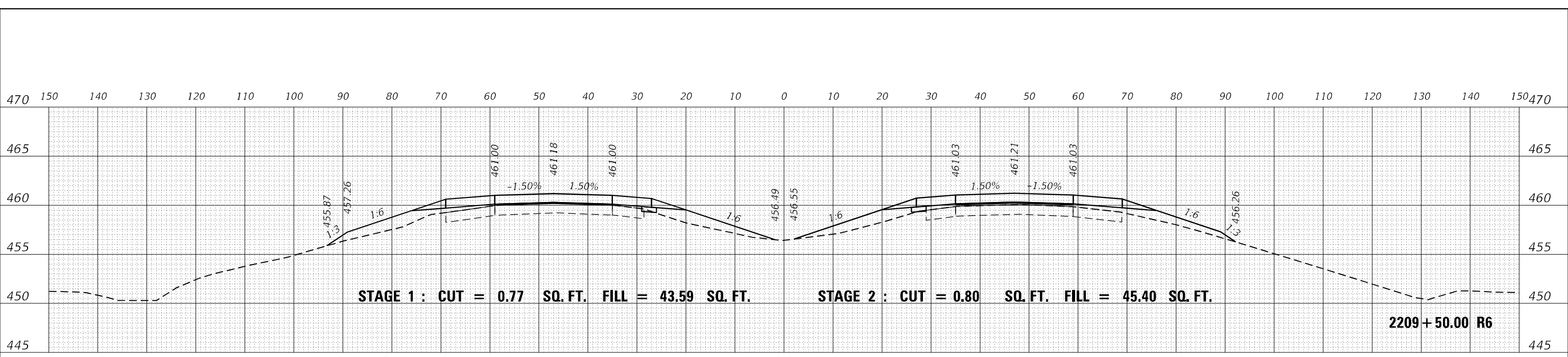
SCALE: 50	SHEET	OF	SHEETS	STA. 2207+00.00 R6 TO STA. 2208+00.00 R6
-----------	-------	----	--------	--

INTERSTATE 64
CROSS SECTIONS

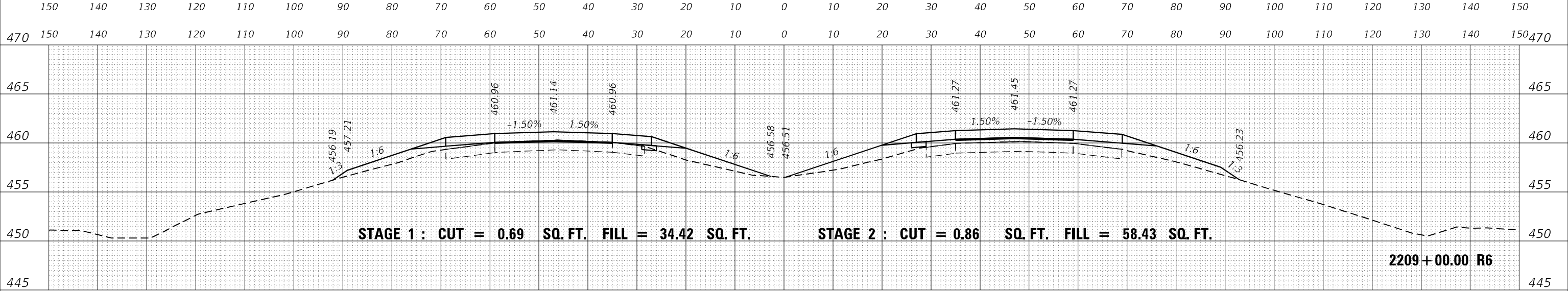
F.A.I. RTE. I-64	SECTION *	COUNTY JEFFERSON	TOTAL SHEETS 1052	SHEET NO. 805
			CONTRACT NO. 78604	
		ILLINOIS	FED. AID PROJECT	

* (41-6,41-6-1,41-7)RS-2;BSMART 2023

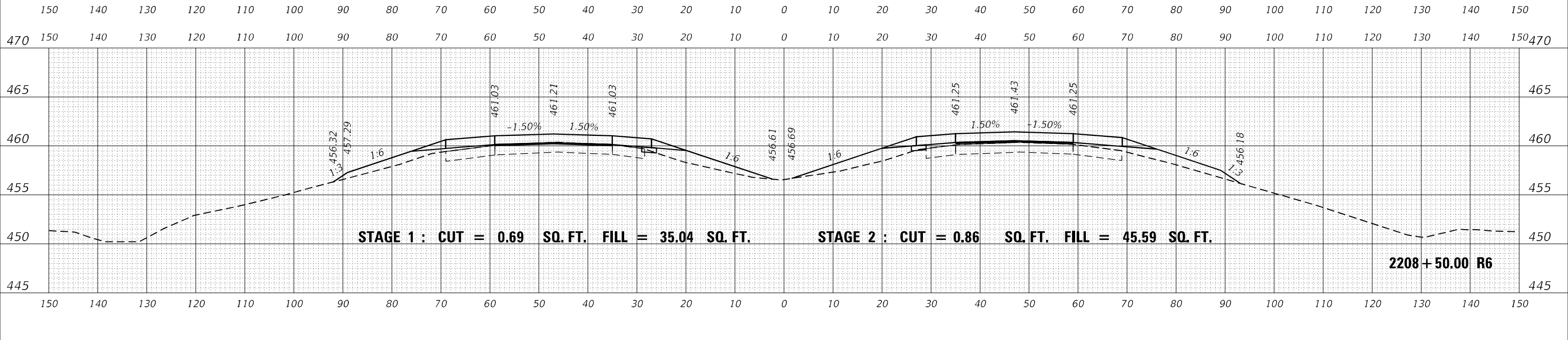
DATE	
BY	
SURVEYED	
PLOTTED	
TEMPLATE	
NOTE BOOK	
AREAS CHECKED	
NO.	



DATE	
BY	
SURVEYED	
PLOTTED	
TEMPLATE	
NOTE BOOK	
AREAS CHECKED	
NO.	



DATE	
BY	
SURVEYED	
PLOTTED	
TEMPLATE	
NOTE BOOK	
AREAS CHECKED	
NO.	



MODEL: D:\mfr\it
FILE NAME: ...029\8604-R6-45-2.dgn

USER NAME = dhawes	DESIGNED -	REVISED -
PLOT SCALE = 20,000 * / in.	DRAWN -	REVISED -
PLOT DATE = 11/4/2022 - 9:34:06 AM	CHECKED -	REVISED -
	DATE -	REVISED -

**STATE OF ILLINOIS
DEPARTMENT OF TRANSPORTATION**

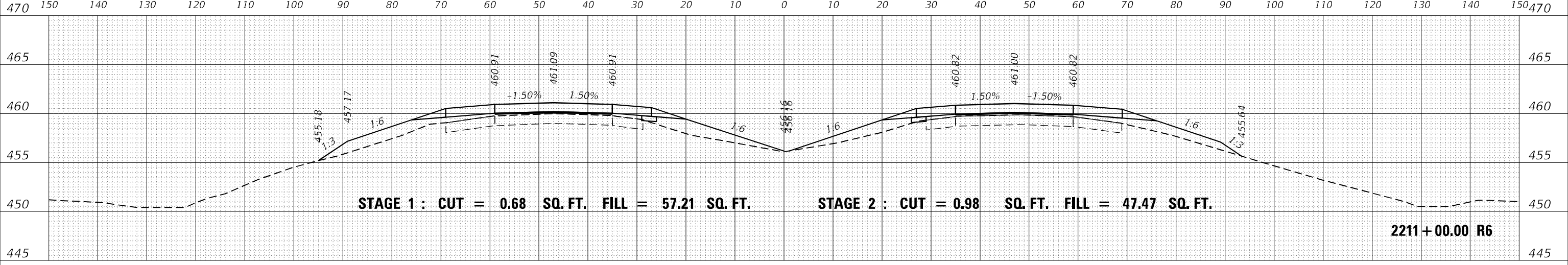
**INTERSTATE 64
CROSS SECTIONS**

SCALE: 50 SHEET OF SHEETS STA. 2208+50.00 R6 TO STA. 2209+50.00 R6

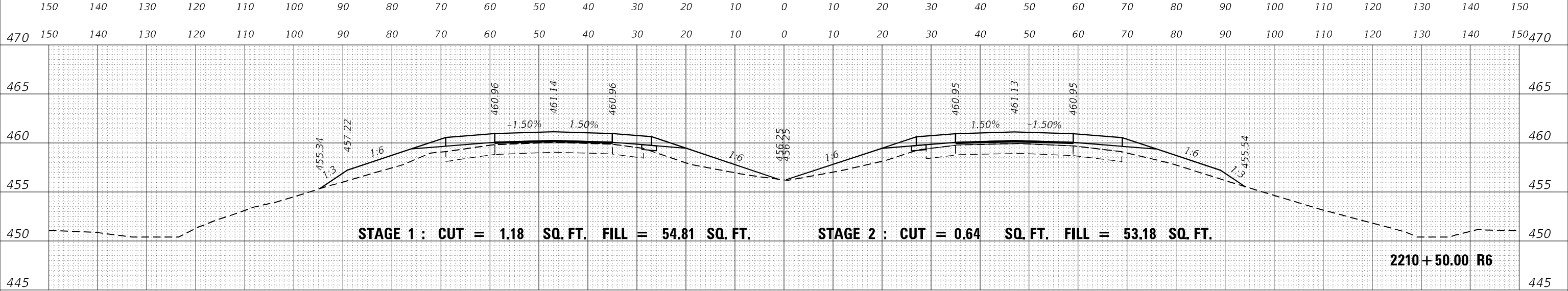
F.A.I. RTE.	SECTION	COUNTY	TOTAL SHEETS	SHEET NO.
I-64	*	JEFFERSON	1052	806
CONTRACT NO. 78604				
ILLINOIS FED. AID PROJECT				

* (41-6,41-6-1,41-7)RS-2;BSMART 2023

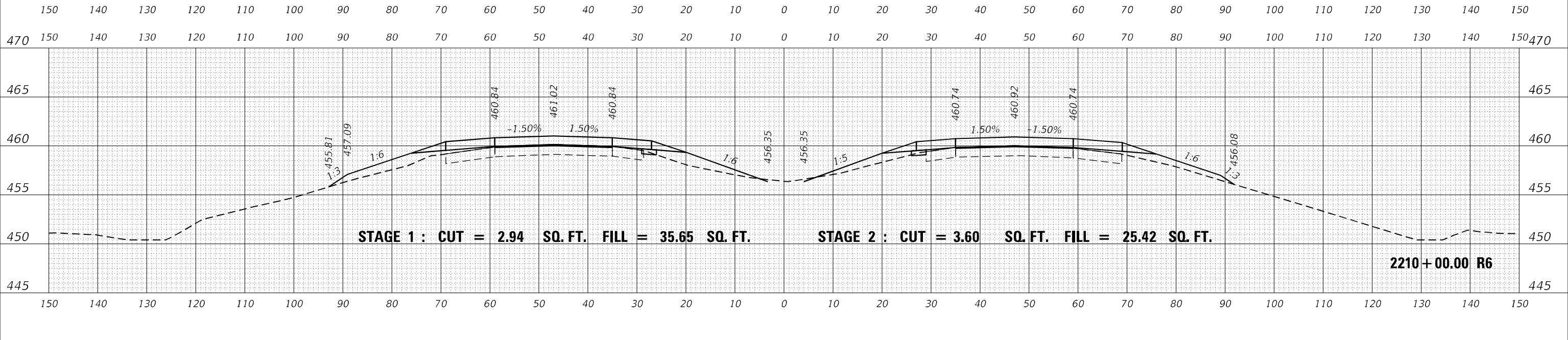
DATE	
BY	
FINAL SURVEY	SURVEYED
NOTE BOOK	PLOTTED
NO.	TEMPLATE
	AREAS CHECKED



DATE	
BY	
ORIGINAL SURVEY	SURVEYED
NOTE BOOK	PLOTTED
NO.	TEMPLATE
	AREAS CHECKED



DATE	
BY	
ORIGINAL SURVEY	SURVEYED
NOTE BOOK	PLOTTED
NO.	TEMPLATE
	AREAS CHECKED



MODEL: D:\mfr\19...
 FILE NAME: ...02\8604-R6-45-2.dgn

USER NAME = dhawes	DESIGNED -	REVISED -
PLOT SCALE = 20,0000' / in.	DRAWN -	REVISED -
PLOT DATE = 11/4/2022 - 9:34:06 AM	CHECKED -	REVISED -
	DATE -	REVISED -

STATE OF ILLINOIS
DEPARTMENT OF TRANSPORTATION

INTERSTATE 64
CROSS SECTIONS

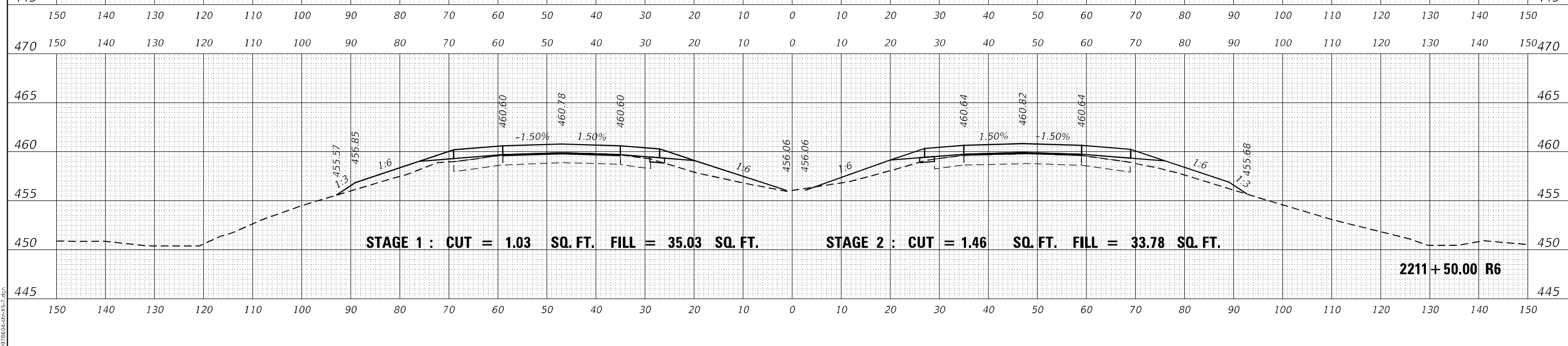
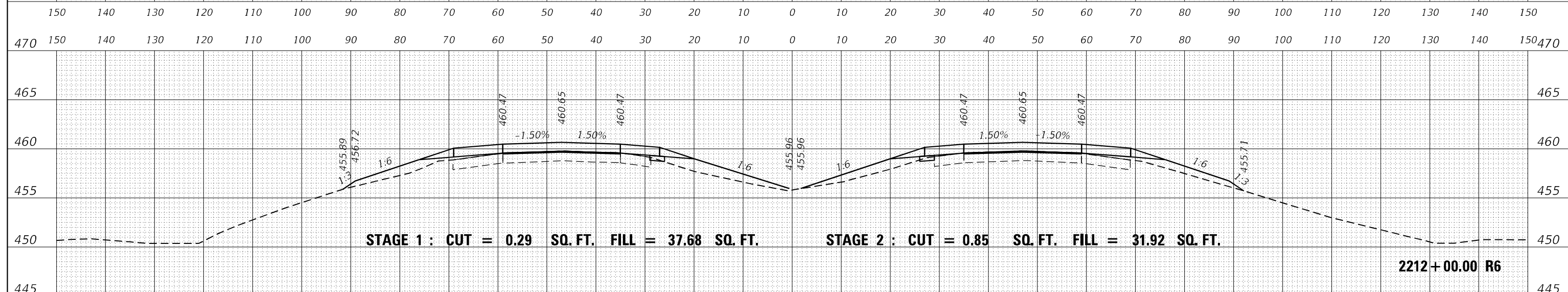
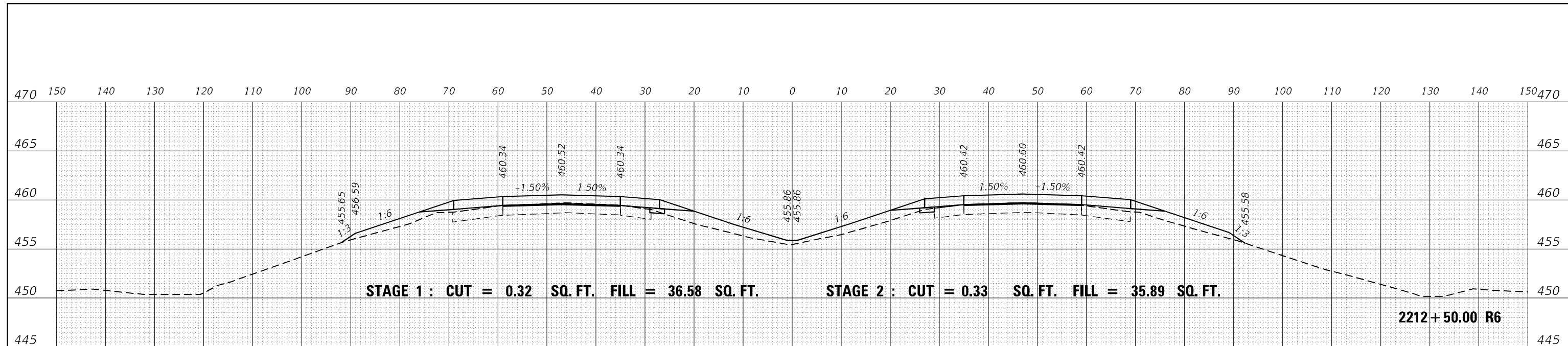
SCALE: 50	SHEET	OF	SHEETS	STA. 2210+00.00 R6 TO STA. 2211+00.00 R6	ILLINOIS FED. AID PROJECT
-----------	-------	----	--------	--	---------------------------

F.A.I. RTE. I-64	SECTION *	COUNTY JEFFERSON	TOTAL SHEETS 1052	SHEET NO. 807
			CONTRACT NO. 78604	

* (41-6,41-6-1,41-7)RS-2;BSMART 2023

DATE	
BY	
FINAL SURVEY	SURVEYED
NOTE BOOK	PLOTTED
NO.	TEMPLATE
	AREAS
	CHECKED

DATE	
BY	
ORIGINAL SURVEY	SURVEYED
NOTE BOOK	PLOTTED
NO.	TEMPLATE
	AREAS
	CHECKED



MODEL: D:\mfr\it
 FILE NAME: ...029\8604-R6-45-2.dgn

USER NAME = dhawes	DESIGNED -	REVISED -
	DRAWN -	REVISED -
PLOT SCALE = 20,000 * / in.	CHECKED -	REVISED -
PLOT DATE = 11/4/2022 - 9:34:07 AM	DATE -	REVISED -

STATE OF ILLINOIS
DEPARTMENT OF TRANSPORTATION

SCALE: 50		SHEET OF SHEETS		STA. 2211+50.00 R6 TO STA. 2212+50.00 R6	
-----------	--	-----------------	--	--	--

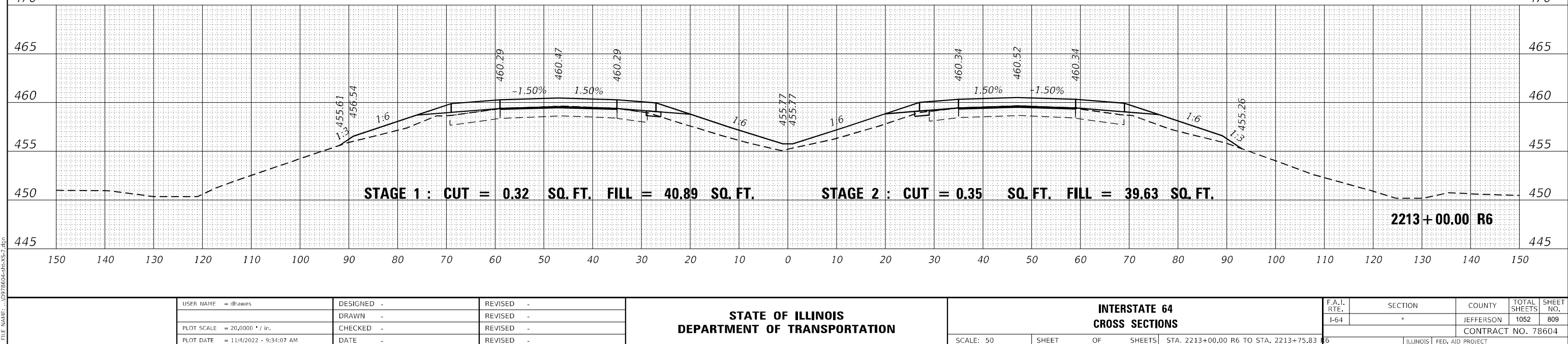
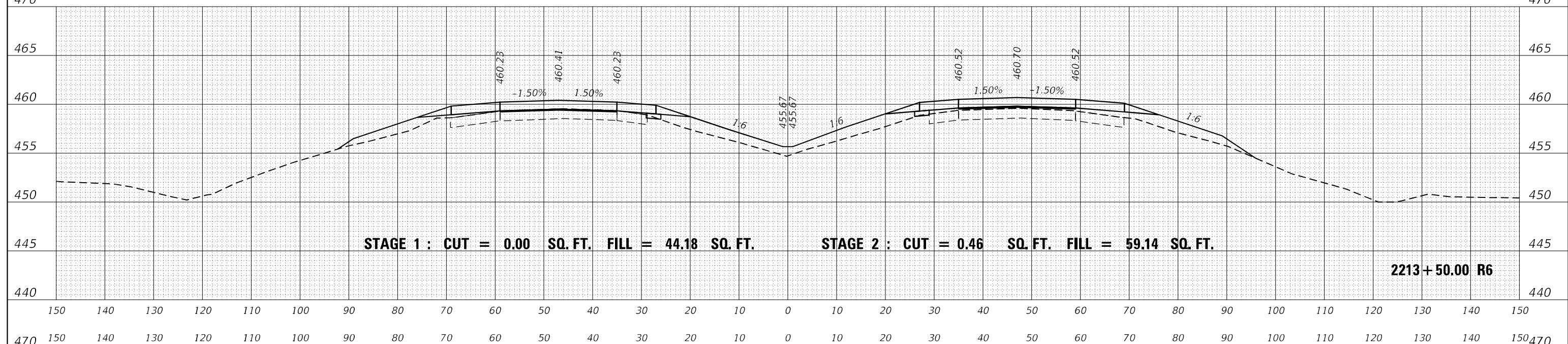
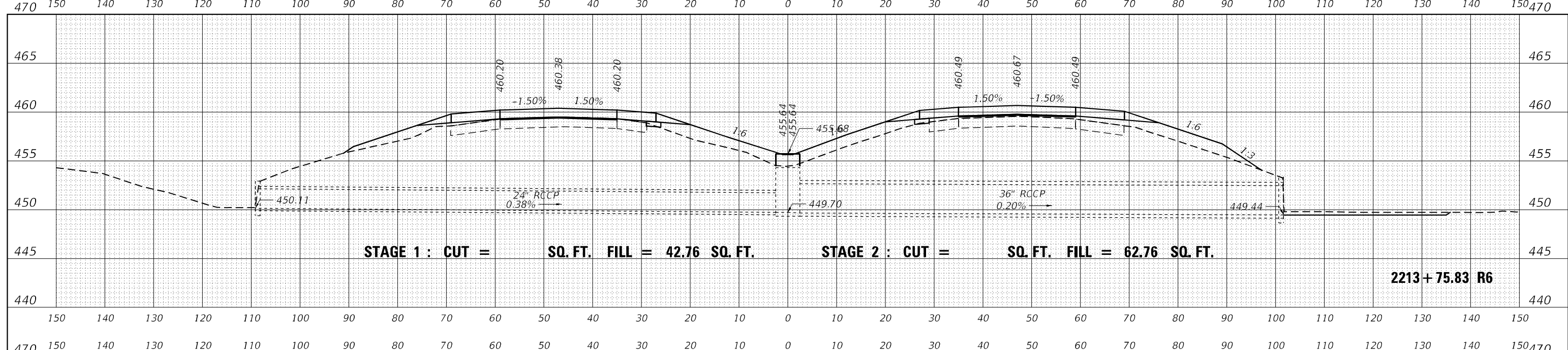
INTERSTATE 64
CROSS SECTIONS

F.A.I. RTE. I-64	SECTION *	COUNTY JEFFERSON	TOTAL SHEETS 1052	SHEET NO. 808
			CONTRACT NO. 78604	

* (41-6,41-6-1,41-7)RS-2;BSMART 2023

DATE	
BY	
FINAL SURVEY	SURVEYED
NOTE BOOK	PLOTTED
NO.	AREAS CHECKED

DATE	
BY	
ORIGINAL SURVEY	SURVEYED
NOTE BOOK	PLOTTED
NO.	AREAS CHECKED



MODEL: D:\mfr\it
FILE NAME: ...029\8604-MS-S-2.dgn

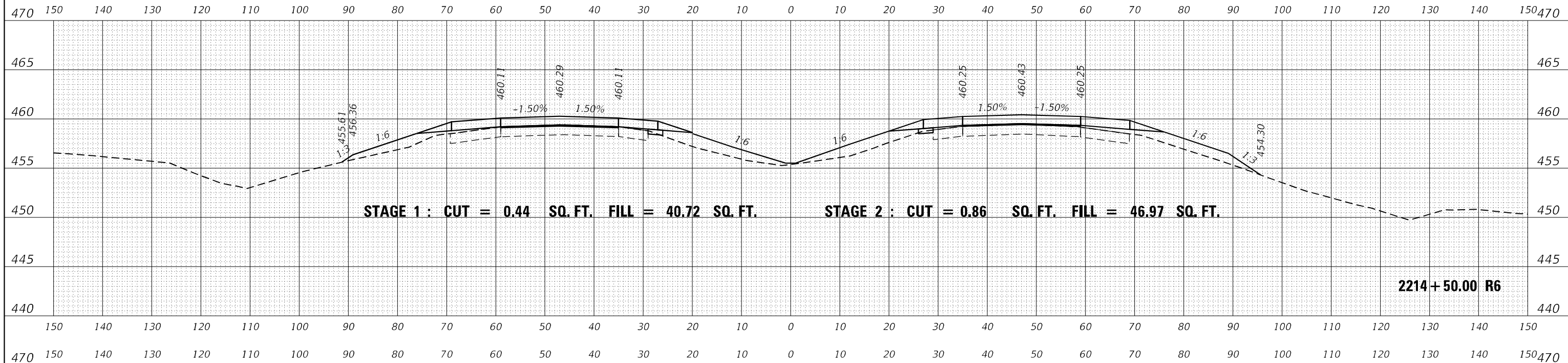
USER NAME = dhawes	DESIGNED -	REVISED -
PLOT SCALE = 20,000' / in.	DRAWN -	REVISED -
PLOT DATE = 11/4/2022 - 9:34:07 AM	CHECKED -	REVISED -
	DATE -	REVISED -

**STATE OF ILLINOIS
DEPARTMENT OF TRANSPORTATION**

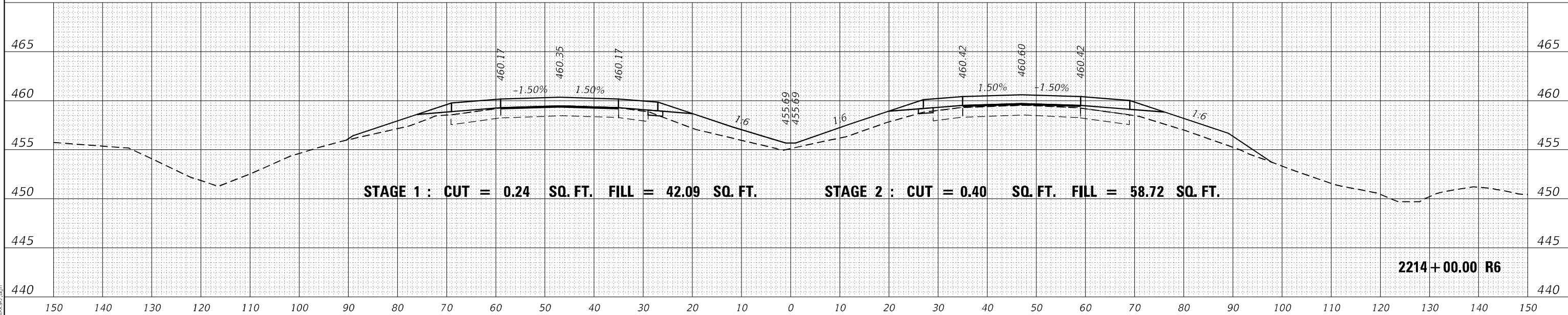
INTERSTATE 64 CROSS SECTIONS		F.A.I. RTE. I-64	SECTION *	COUNTY JEFFERSON	TOTAL SHEETS 1052	SHEET NO. 809
SCALE: 50	SHEET OF SHEETS	STA. 2213+00.00 R6 TO STA. 2213+75.83 R6		ILLINOIS FED. AID PROJECT		
CONTRACT NO. 78604						

(41-6,41-6-1,41-7)RS-2;BSMART 2023

DATE	
BY	
FINAL SURVEY	SURVEYED
NOTE BOOK	PLOTTED
NO.	AREAS CHECKED



DATE	
BY	
ORIGINAL SURVEY	SURVEYED
NOTE BOOK	PLOTTED
NO.	AREAS CHECKED



MODEL: D:\mfr\...
FILE NAME: ...02\78604-R6-XS-2.dgn

USER NAME = dhawes	DESIGNED -	REVISED -
	DRAWN -	REVISED -
PLOT SCALE = 20,0000 * / in.	CHECKED -	REVISED -
PLOT DATE = 11/4/2022 - 9:34:08 AM	DATE -	REVISED -

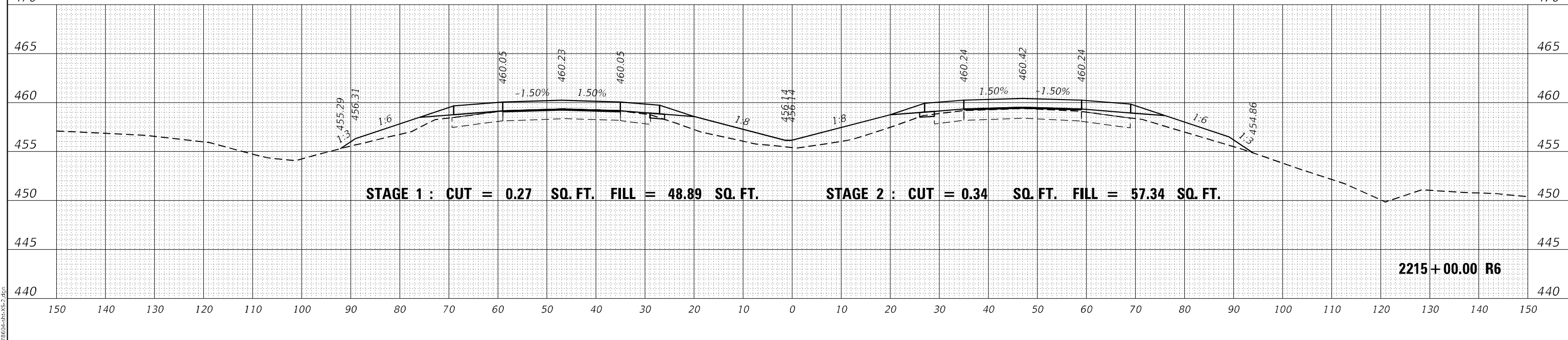
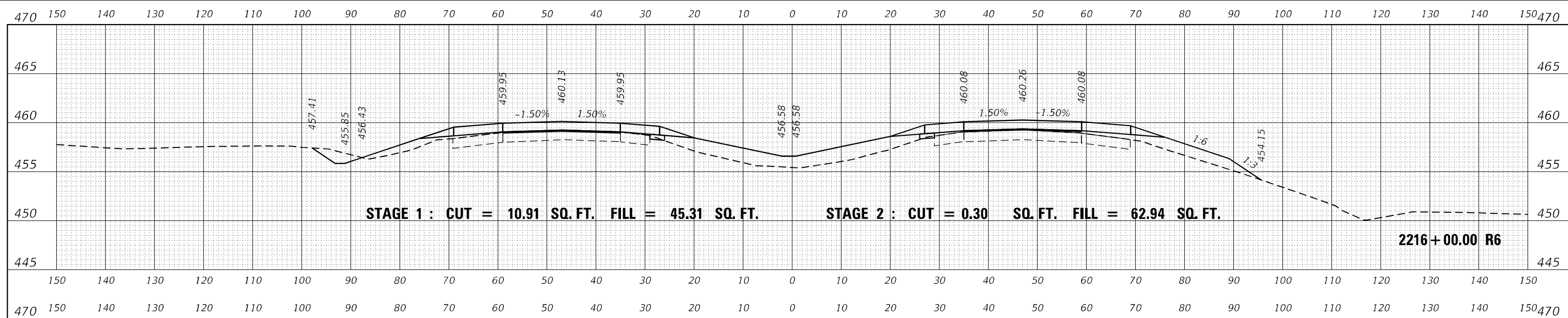
**STATE OF ILLINOIS
DEPARTMENT OF TRANSPORTATION**

**INTERSTATE 64
CROSS SECTIONS**

F.A.I. RTE.	SECTION	COUNTY	TOTAL SHEETS	SHEET NO.
I-64	*	JEFFERSON	1052	810
CONTRACT NO. 78604				

SCALE: 50 SHEET OF SHEETS STA. 2214+00.00 R6 TO STA. 2214+50.00 R6

ILLINOIS FED. AID PROJECT



DATE	
BY	
FINAL SURVEY	SURVEYED
NOTE BOOK	PLOTTED
NO.	TEMPLATE
	AREAS CHECKED

DATE	
BY	
ORIGINAL SURVEY	SURVEYED
NOTE BOOK	PLOTTED
NO.	TEMPLATE
	AREAS CHECKED

MODEL: D:\mfr\it
FILE NAME: ...029\8604-R6-VS-2.dgn

USER NAME = dhawes	DESIGNED -	REVISED -
PLOT SCALE = 20,0000 * / in.	DRAWN -	REVISED -
PLOT DATE = 11/4/2022 - 9:34:08 AM	CHECKED -	REVISED -
	DATE -	REVISED -

**STATE OF ILLINOIS
DEPARTMENT OF TRANSPORTATION**

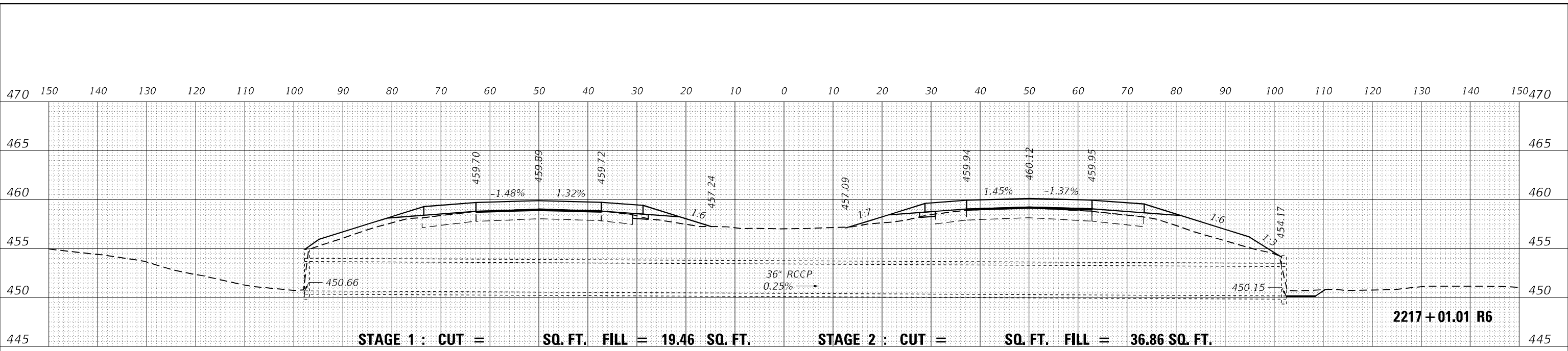
**INTERSTATE 64
CROSS SECTIONS**

SCALE: 50 SHEET OF SHEETS STA. 2215+00.00 R6 TO STA. 2216+00.00 R6

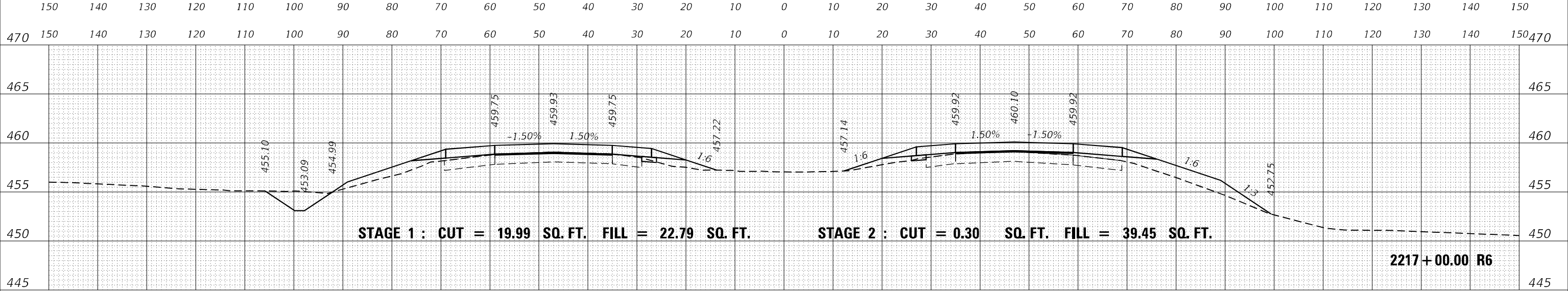
F.A.I. RTE.	SECTION	COUNTY	TOTAL SHEETS	SHEET NO.
I-64	*	JEFFERSON	1052	811
CONTRACT NO. 78604				

* (41-6,41-6-1,41-7)RS-2;BSMART 2023

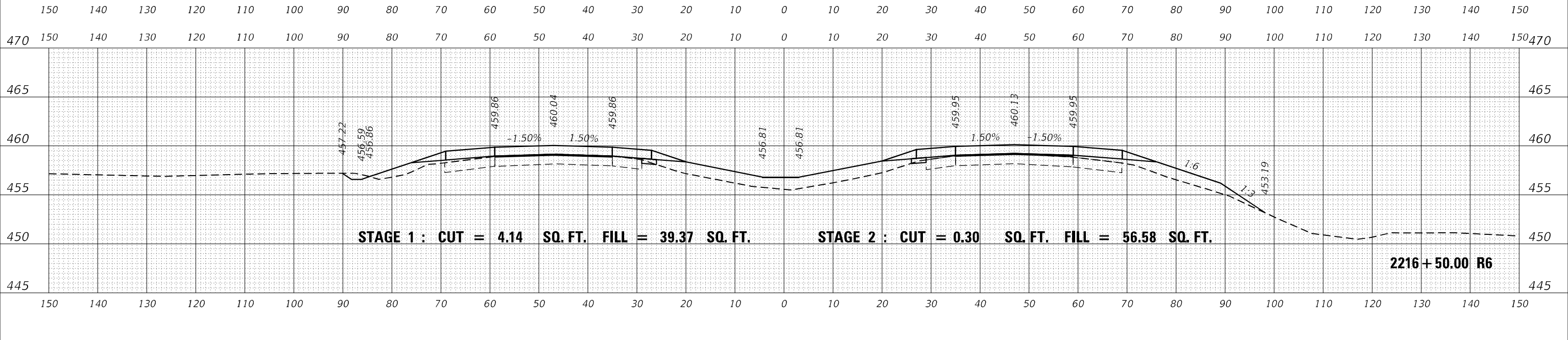
DATE	
BY	
FINAL SURVEY	SURVEYED
NOTE BOOK	PLOTTED
NO.	TEMPLATE
	AREAS
	CHECKED



DATE	
BY	
ORIGINAL SURVEY	SURVEYED
NOTE BOOK	PLOTTED
NO.	TEMPLATE
	AREAS
	CHECKED



DATE	
BY	
ORIGINAL SURVEY	SURVEYED
NOTE BOOK	PLOTTED
NO.	TEMPLATE
	AREAS
	CHECKED



MODEL: D:\mfr\...
 FILE NAME: ...029\8604-R6-XS-2.dgn

USER NAME = dhawes	DESIGNED -	REVISED -
	DRAWN -	REVISED -
PLOT SCALE = 20,0000' / in.	CHECKED -	REVISED -
PLOT DATE = 11/4/2022 - 9:34:09 AM	DATE -	REVISED -

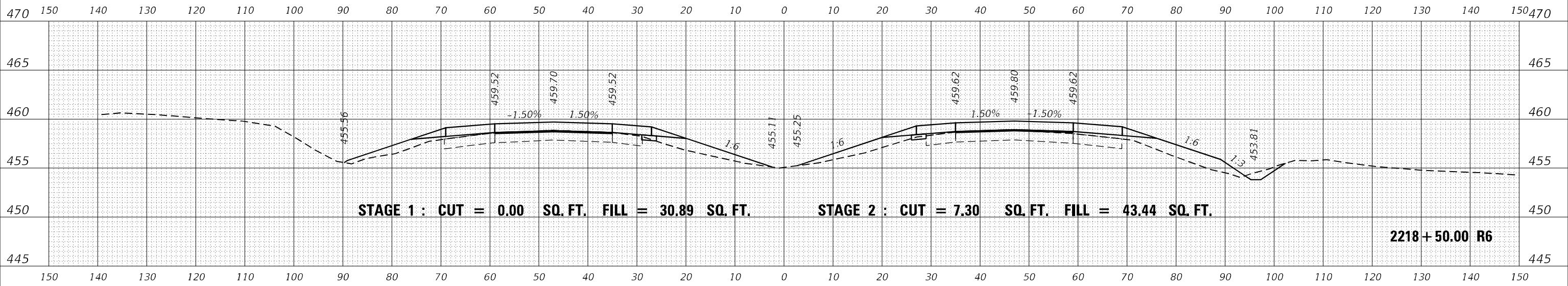
**STATE OF ILLINOIS
 DEPARTMENT OF TRANSPORTATION**

**INTERSTATE 64
 CROSS SECTIONS**

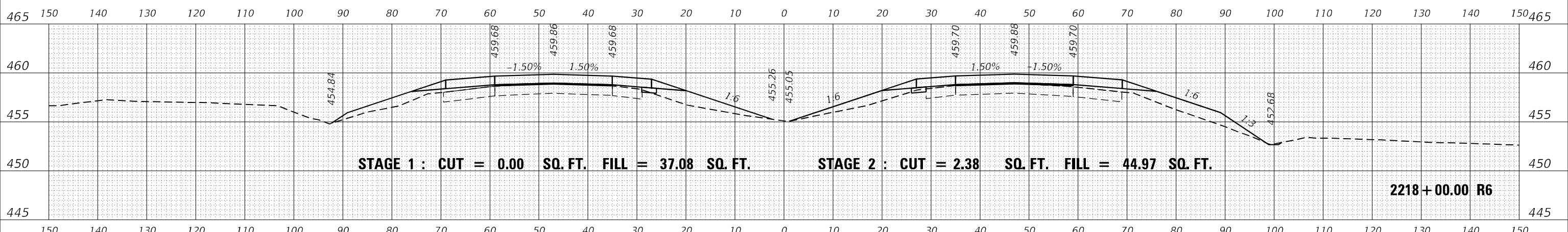
SCALE: 50	SHEET	OF	SHEETS	STA. 2216+50.00 R6 TO STA. 2217+01.01 R6	F.A.I. RTE. I-64	SECTION *	COUNTY JEFFERSON	TOTAL SHEETS 1052	SHEET NO. 812
								CONTRACT NO. 78604	
								ILLINOIS FED. AID PROJECT	

(41-6,41-6-1,41-7)RS-2;BSMART 2023

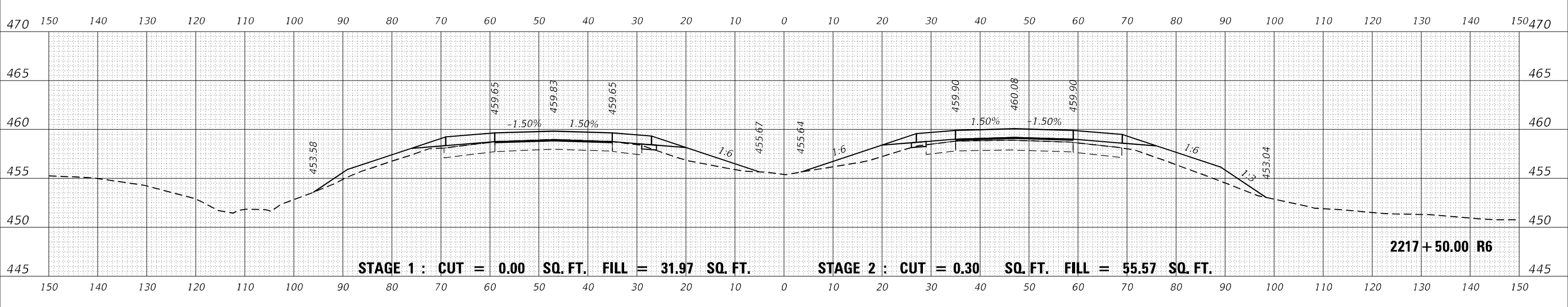
DATE	
BY	
FINAL SURVEY	SURVEYED
NOTE BOOK	PLOTTED
NO.	AREAS CHECKED



DATE	
BY	
ORIGINAL SURVEY	SURVEYED
NOTE BOOK	PLOTTED
NO.	AREAS CHECKED



DATE	
BY	
ORIGINAL SURVEY	SURVEYED
NOTE BOOK	PLOTTED
NO.	AREAS CHECKED



MODEL: D:\mfr\...
 FILE NAME: ...09\8604-R6-XS-2.dgn

USER NAME = dhawes	DESIGNED -	REVISED -
PLOT SCALE = 20,000 * / in.	DRAWN -	REVISED -
PLOT DATE = 11/4/2022 - 9:34:09 AM	CHECKED -	REVISED -
	DATE -	REVISED -

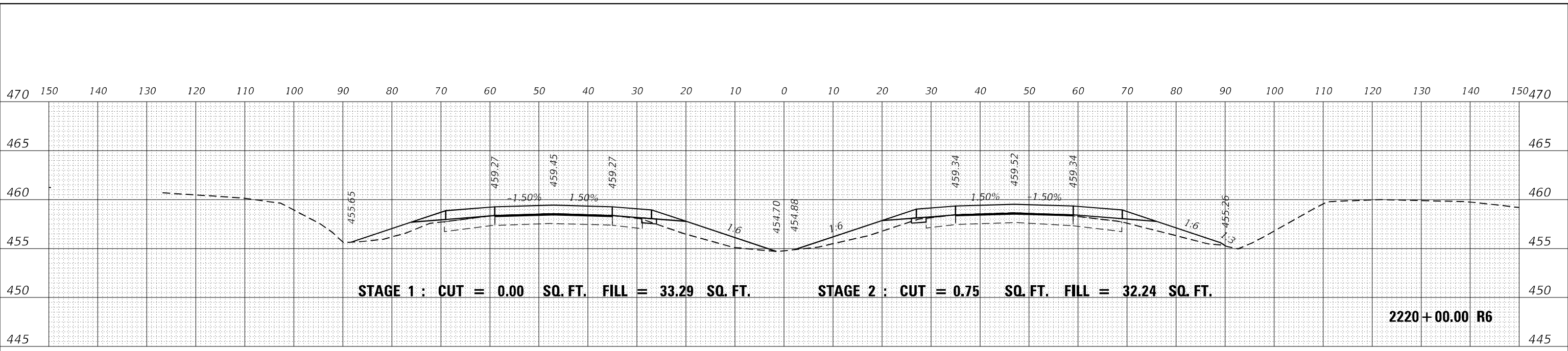
**STATE OF ILLINOIS
DEPARTMENT OF TRANSPORTATION**

INTERSTATE 64 CROSS SECTIONS	
SCALE: 50	SHEET OF SHEETS
STA. 2217+50.00 R6 TO STA. 2218+50.00 R6	

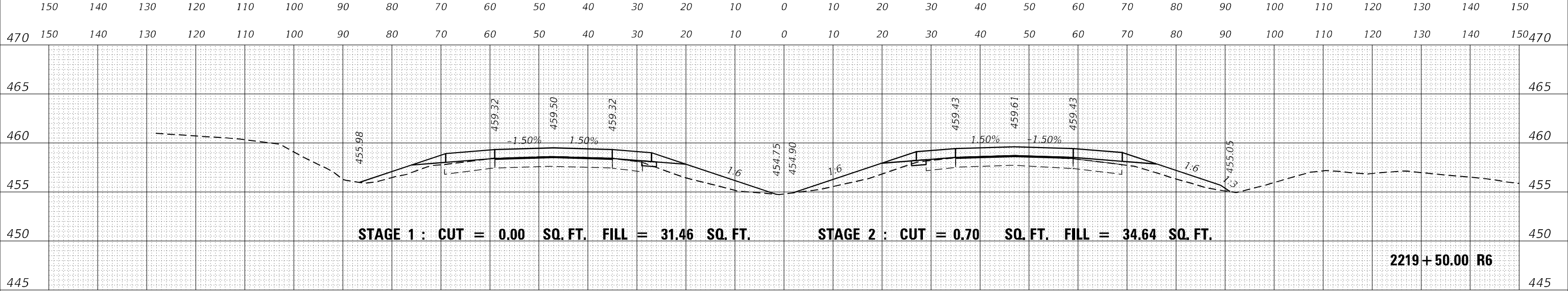
F.A.I. RTE.	SECTION	COUNTY	TOTAL SHEETS	SHEET NO.
I-64	*	JEFFERSON	1052	813
CONTRACT NO. 78604				

* (41-6,41-6-1,41-7)RS-2;BSMART 2023

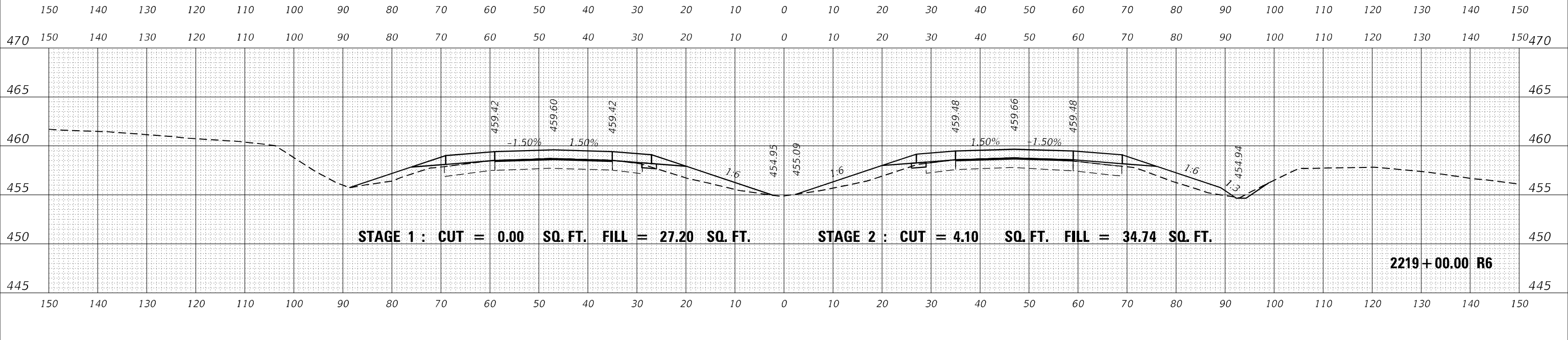
DATE	
BY	
FINAL SURVEY	SURVEYED
NOTE BOOK	PLOTTED
NO.	AREAS CHECKED



DATE	
BY	
ORIGINAL SURVEY	SURVEYED
NOTE BOOK	PLOTTED
NO.	AREAS CHECKED



DATE	
BY	
ORIGINAL SURVEY	SURVEYED
NOTE BOOK	PLOTTED
NO.	AREAS CHECKED



MODEL: D:\mfr\...
 FILE NAME: ...029\8604-R6-XS-2.dgn

USER NAME = dhawes	DESIGNED -	REVISED -
	DRAWN -	REVISED -
PLOT SCALE = 20,0000' / in.	CHECKED -	REVISED -
PLOT DATE = 11/4/2022 - 9:34:10 AM	DATE -	REVISED -

**STATE OF ILLINOIS
DEPARTMENT OF TRANSPORTATION**

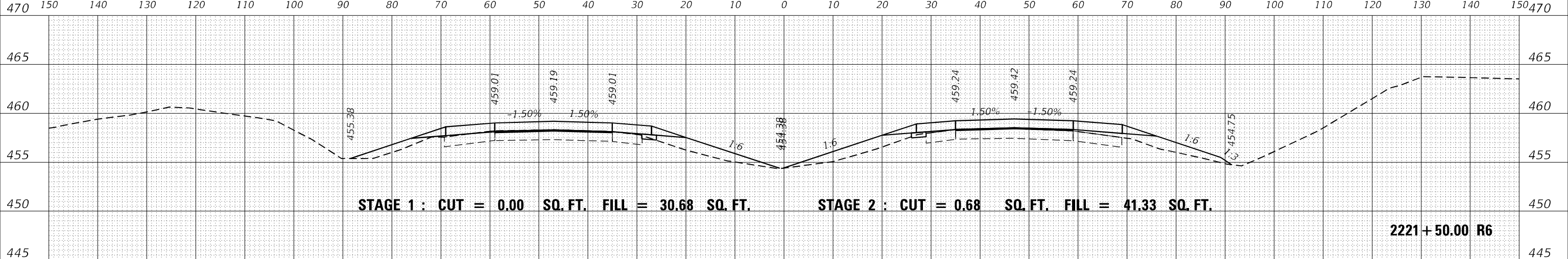
**INTERSTATE 64
CROSS SECTIONS**

SCALE: 50 SHEET OF SHEETS STA. 2219+00.00 R6 TO STA. 2220+00.00 R6

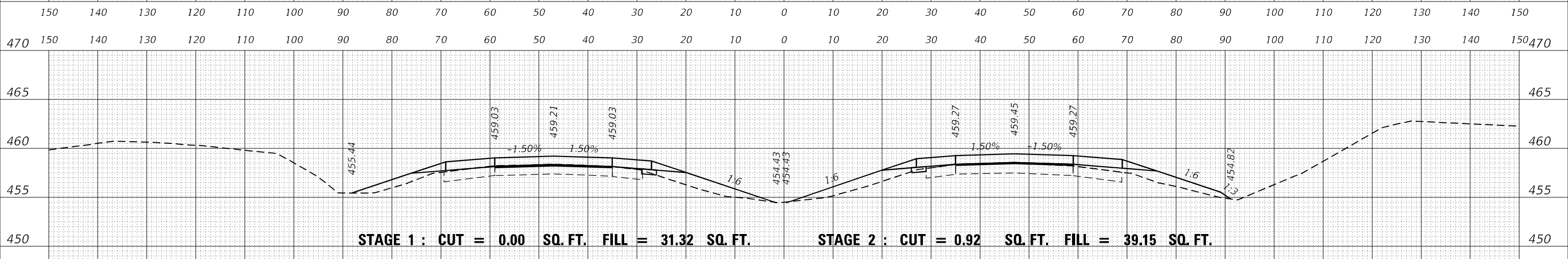
F.A.I. RTE.	SECTION	COUNTY	TOTAL SHEETS	SHEET NO.
I-64	*	JEFFERSON	1052	814
CONTRACT NO. 78604				

* (41-6,41-6-1,41-7)RS-2;BSMART 2023

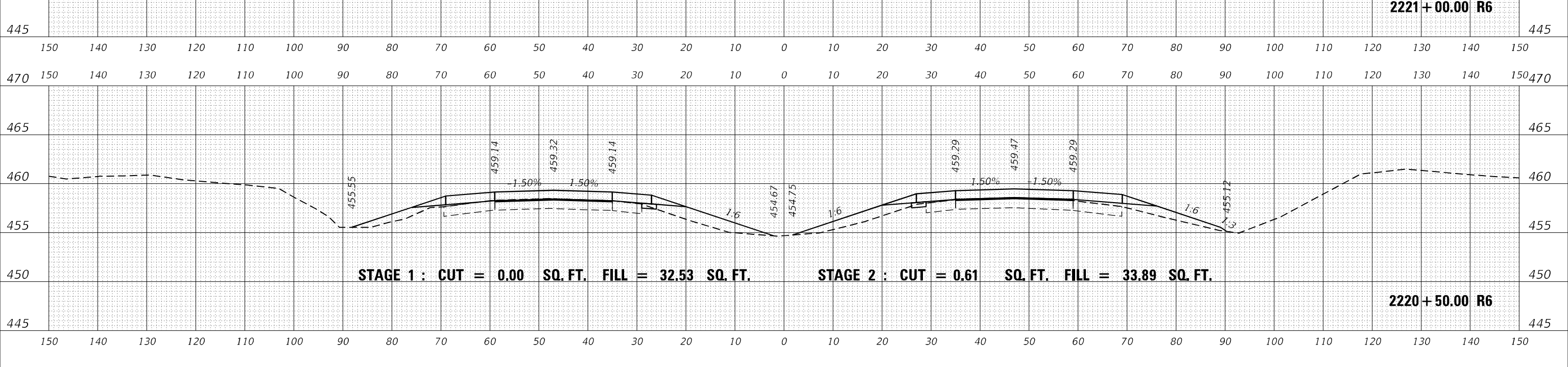
DATE	
BY	
FINAL SURVEY	SURVEYED
NOTE BOOK	PLOTTED
NO.	AREAS CHECKED



DATE	
BY	
ORIGINAL SURVEY	SURVEYED
NOTE BOOK	PLOTTED
NO.	AREAS CHECKED



DATE	
BY	
ORIGINAL SURVEY	SURVEYED
NOTE BOOK	PLOTTED
NO.	AREAS CHECKED



MODEL: D:\mfr\h...
 FILE NAME: ...029\8604-R6-VS-2.dgn

USER NAME = dhawes	DESIGNED -	REVISED -
PLOT SCALE = 20,000 * / in.	DRAWN -	REVISED -
PLOT DATE = 11/4/2022 - 9:34:10 AM	CHECKED -	REVISED -
	DATE -	REVISED -

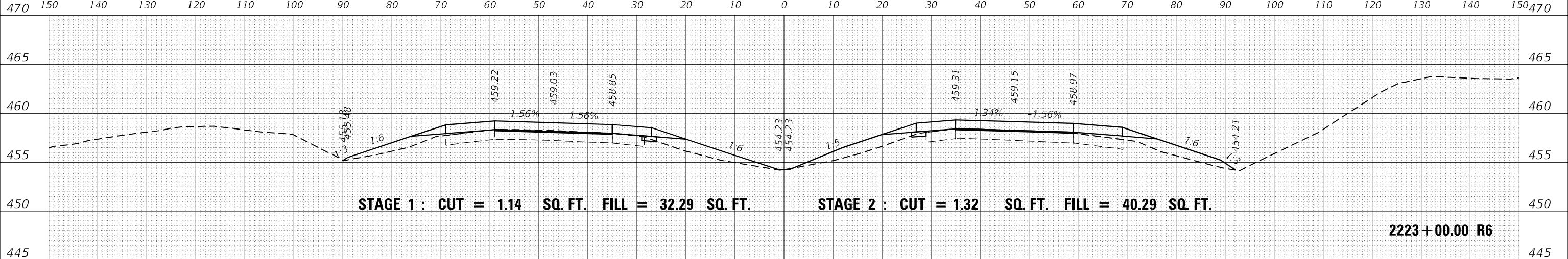
STATE OF ILLINOIS
DEPARTMENT OF TRANSPORTATION

INTERSTATE 64
CROSS SECTIONS

SCALE: 50 SHEET OF SHEETS STA. 2220+50.00 R6 TO STA. 2221+50.00 R6

F.A.I. RTE.	SECTION	COUNTY	TOTAL SHEETS	SHEET NO.
I-64	*	JEFFERSON	1052	815
CONTRACT NO. 78604				

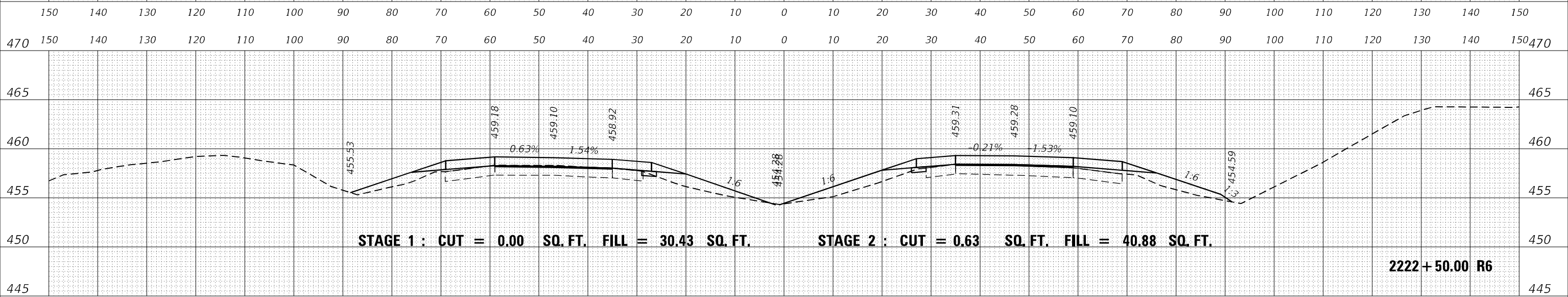
DATE	
BY	
FINAL SURVEY	SURVEYED
NOTE BOOK	PLOTTED
NO.	TEMPLATE
	AREAS
	CHECKED



STAGE 1 : CUT = 1.14 SQ. FT. FILL = 32.29 SQ. FT. **STAGE 2 : CUT = 1.32 SQ. FT. FILL = 40.29 SQ. FT.**

2223+00.00 R6

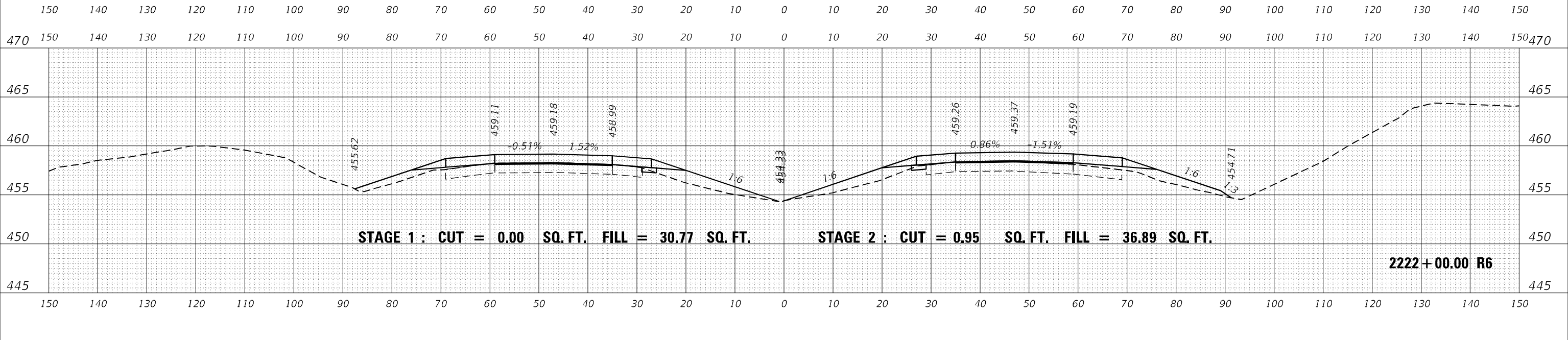
DATE	
BY	
ORIGINAL SURVEY	SURVEYED
NOTE BOOK	PLOTTED
NO.	TEMPLATE
	AREAS
	CHECKED



STAGE 1 : CUT = 0.00 SQ. FT. FILL = 30.43 SQ. FT. **STAGE 2 : CUT = 0.63 SQ. FT. FILL = 40.88 SQ. FT.**

2222+50.00 R6

DATE	
BY	
ORIGINAL SURVEY	SURVEYED
NOTE BOOK	PLOTTED
NO.	TEMPLATE
	AREAS
	CHECKED



STAGE 1 : CUT = 0.00 SQ. FT. FILL = 30.77 SQ. FT. **STAGE 2 : CUT = 0.95 SQ. FT. FILL = 36.89 SQ. FT.**

2222+00.00 R6

USER NAME = dhawes	DESIGNED -	REVISED -
	DRAWN -	REVISED -
PLOT SCALE = 20,000' / in.	CHECKED -	REVISED -
PLOT DATE = 11/4/2022 - 9:34:11 AM	DATE -	REVISED -

**STATE OF ILLINOIS
DEPARTMENT OF TRANSPORTATION**


**INTERSTATE 64
CROSS SECTIONS**

SCALE: 50	SHEET	OF	SHEETS	STA. 2222+00.00 R6 TO STA. 2223+00.00 R6	F.A.I. RTE. I-64	SECTION *	COUNTY JEFFERSON	TOTAL SHEETS 1052	SHEET NO. 816
-----------	-------	----	--------	--	------------------	-----------	------------------	-------------------	---------------

ILLINOIS FED. AID PROJECT (41-6,41-6-1,41-7)RS-2;BSMART 2023

DATE	
BY	
FINAL SURVEY	SURVEYED
NOTE BOOK	PLOTTED
NO.	AREAS CHECKED

DATE	
BY	
ORIGINAL SURVEY	SURVEYED
NOTE BOOK	PLOTTED
NO.	AREAS CHECKED



MODEL: D:\mfr\h
 FILE NAME: ...029\8604-RS-XS-2.dgn

USER NAME = dhawes	DESIGNED -	REVISED -
	DRAWN -	REVISED -
PLOT SCALE = 20,0000 * / in.	CHECKED -	REVISED -
PLOT DATE = 11/4/2022 - 9:34:11 AM	DATE -	REVISED -

**STATE OF ILLINOIS
 DEPARTMENT OF TRANSPORTATION**

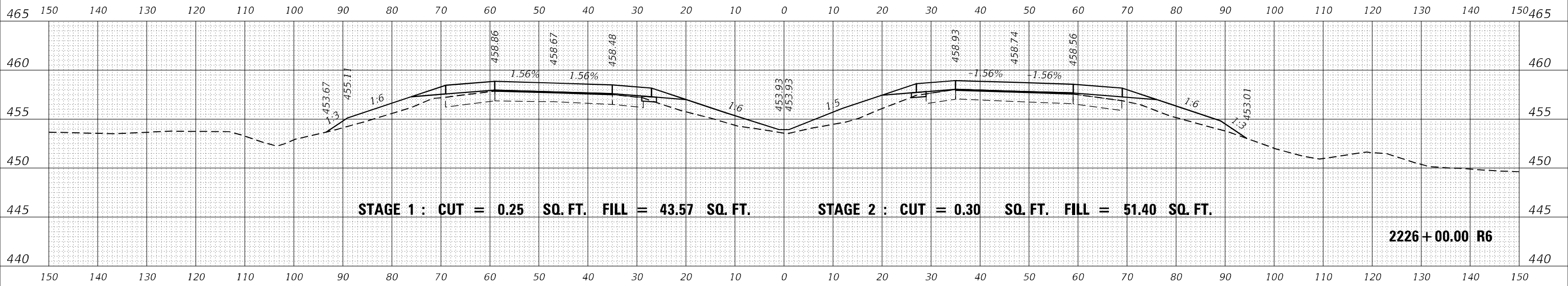
**INTERSTATE 64
 CROSS SECTIONS**

SCALE: 50 SHEET OF SHEETS STA. 2223+50.00 R6 TO STA. 2224+50.00 R6

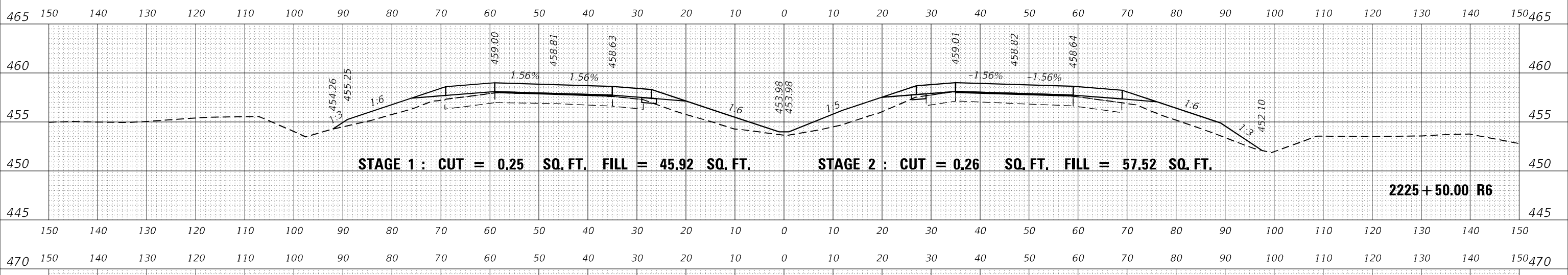
F.A.I. RTE.	SECTION	COUNTY	TOTAL SHEETS	SHEET NO.
I-64	*	JEFFERSON	1052	817
			CONTRACT NO. 78604	

* (41-6,41-6-1,41-7)RS-2;BSMART 2023

DATE	
BY	
FINAL SURVEY	SURVEYED
NOTE BOOK	PLOTTED
NO.	AREAS CHECKED



DATE	
BY	
ORIGINAL SURVEY	SURVEYED
NOTE BOOK	PLOTTED
NO.	AREAS CHECKED



MODEL: D:\mfrh
FILE NAME: ...029\8604-RS-XS-2.dgn

USER NAME = dhawes	DESIGNED -	REVISED -
PLOT SCALE = 20,000' / in.	DRAWN -	REVISED -
PLOT DATE = 11/4/2022 - 9:34:12 AM	CHECKED -	REVISED -
	DATE -	REVISED -

**STATE OF ILLINOIS
DEPARTMENT OF TRANSPORTATION**

**INTERSTATE 64
CROSS SECTIONS**

SCALE: 50 SHEET OF SHEETS STA. 2225+00.00 R6 TO STA. 2226+00.00 R6

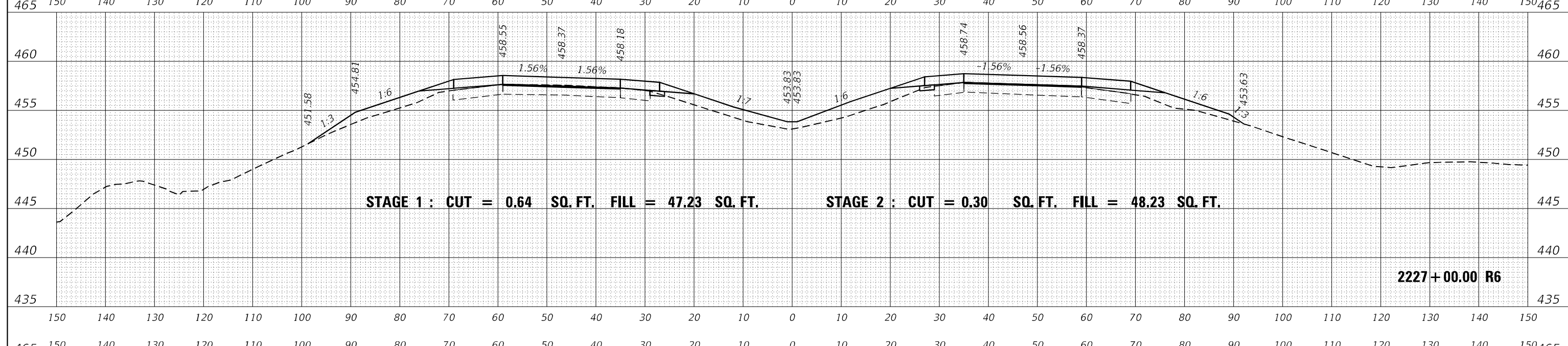
F.A.I. RTE.	SECTION	COUNTY	TOTAL SHEETS	SHEET NO.
I-64	*	JEFFERSON	1052	818
			CONTRACT NO. 78604	

(41-6,41-6-1,41-7)RS-2;BSMART 2023

DATE	
BY	
FINAL SURVEY	SURVEYED
NOTE BOOK	PLOTTED
NO.	TEMPLATE
	AREAS
	CHECKED



DATE	
BY	
ORIGINAL SURVEY	SURVEYED
NOTE BOOK	PLOTTED
NO.	TEMPLATE
	AREAS
	CHECKED



MODEL: D:\mfr\...
FILE NAME: ...



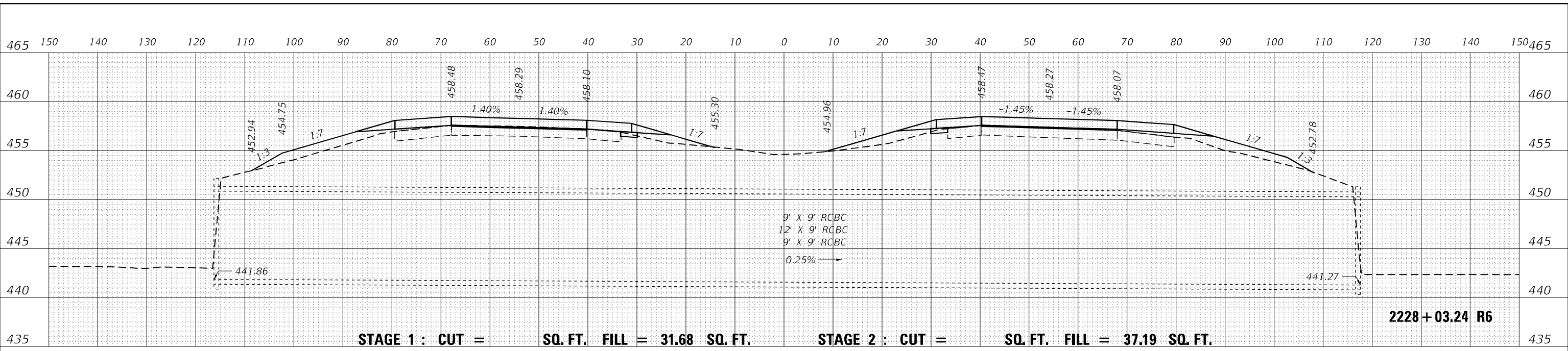
USER NAME = dhawes	DESIGNED -	REVISED -
	DRAWN -	REVISED -
PLOT SCALE = 20,0000' / in.	CHECKED -	REVISED -
PLOT DATE = 11/4/2022 - 9:34:13 AM	DATE -	REVISED -

**STATE OF ILLINOIS
DEPARTMENT OF TRANSPORTATION**

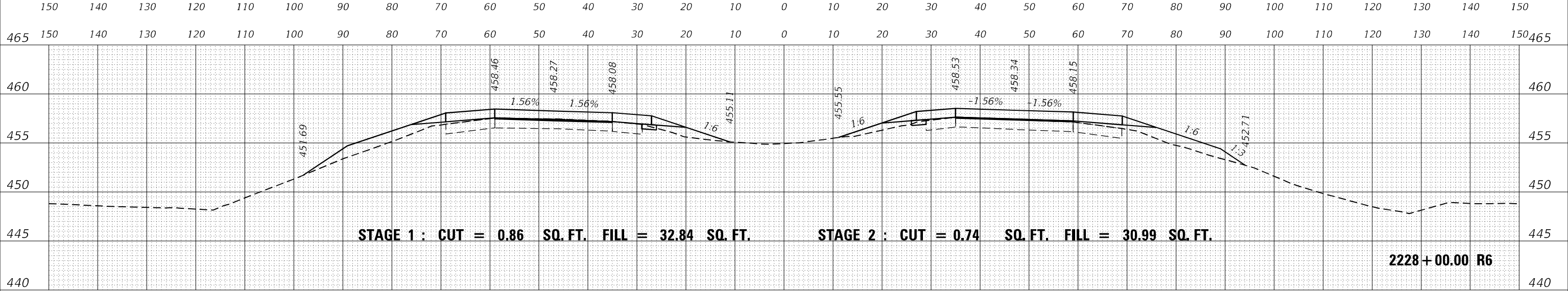
**INTERSTATE 64
CROSS SECTIONS**

F.A.I. RTE.	SECTION	COUNTY	TOTAL SHEETS	SHEET NO.
I-64	*	JEFFERSON	1052	819
			CONTRACT NO. 78604	

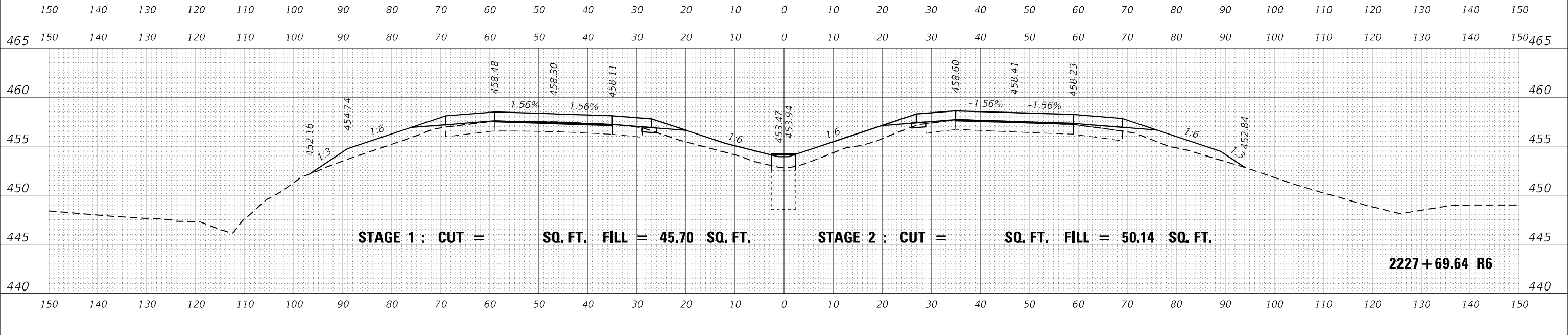
DATE	
BY	
FINAL SURVEY	SURVEYED
NOTE BOOK	PLOTTED
NO.	TEMPLATE
	AREAS
	CHECKED



DATE	
BY	
ORIGINAL SURVEY	SURVEYED
NOTE BOOK	PLOTTED
NO.	TEMPLATE
	AREAS
	CHECKED



DATE	
BY	
ORIGINAL SURVEY	SURVEYED
NOTE BOOK	PLOTTED
NO.	TEMPLATE
	AREAS
	CHECKED

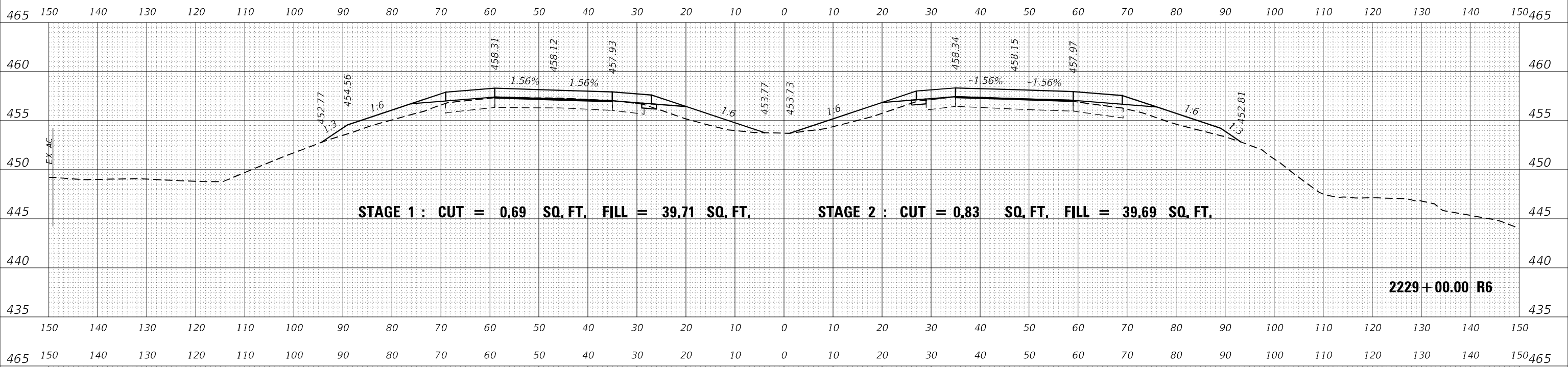


MODEL: D:\mfr\...
 FILE NAME: ...029\8604-R6-VS-2.dgn

USER NAME = dhawes	DESIGNED -	REVISED -	STATE OF ILLINOIS DEPARTMENT OF TRANSPORTATION	INTERSTATE 64 CROSS SECTIONS	F.A.I. RTE.	SECTION	COUNTY	TOTAL SHEETS	SHEET NO.	
PLOT SCALE = 20,000' / in.	DRAWN -	REVISED -			I-64	*	JEFFERSON	1052	820	
PLOT DATE = 11/4/2022 - 9:34:13 AM	CHECKED -	REVISED -			CONTRACT NO. 78604					
	DATE -	REVISED -			ILLINOIS FED. AID PROJECT					

SCALE: 50 SHEET OF SHEETS STA. 2227+69.64 R6 TO STA. 2228+03.24 R6 (41-6,41-6-1,41-7)RS-2;BSMART 2023

DATE	
BY	
FINAL SURVEY	SURVEYED
NOTE BOOK	PLOTTED
NO.	AREAS CHECKED



DATE	
BY	
ORIGINAL SURVEY	SURVEYED
NOTE BOOK	PLOTTED
NO.	AREAS CHECKED



MODEL: D:\mfr\...
 FILE NAME: ...029\8604-R6-XS-2.dgn

USER NAME = dhawes	DESIGNED -	REVISED -
PLOT SCALE = 20,0000 * / in.	DRAWN -	REVISED -
PLOT DATE = 11/4/2022 - 9:34:14 AM	CHECKED -	REVISED -
	DATE -	REVISED -

**STATE OF ILLINOIS
DEPARTMENT OF TRANSPORTATION**

**INTERSTATE 64
CROSS SECTIONS**

SCALE: 50 SHEET OF SHEETS STA. 2228+50.00 R6 TO STA. 2229+00.00 R6

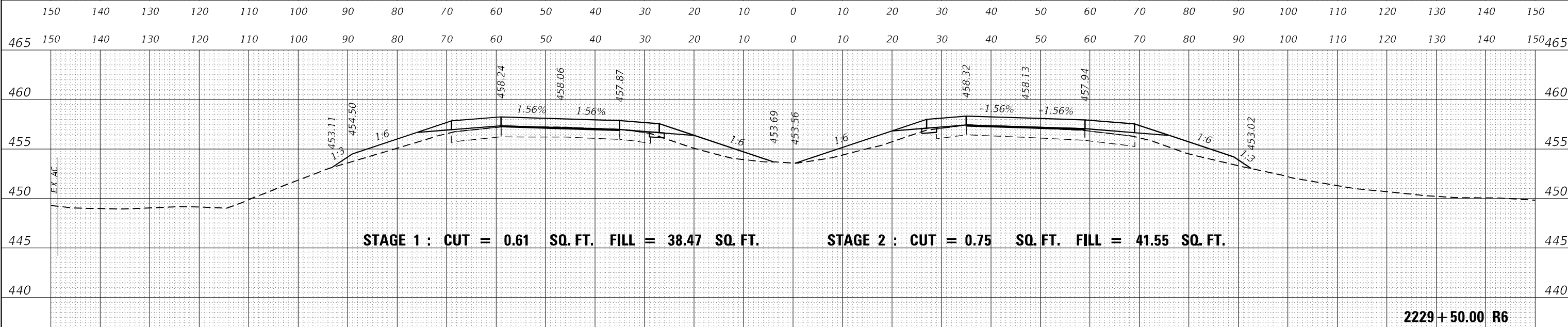
F.A.I. RTE.	SECTION	COUNTY	TOTAL SHEETS	SHEET NO.
I-64	*	JEFFERSON	1052	821
CONTRACT NO. 78604				

* (41-6,41-6-1,41-7)RS-2;BSMART 2023

DATE	
BY	
FINAL SURVEY	
SURVEYED	
PLOTTED	
TEMPLATE	
NOTE BOOK	
AREAS	
AREAS CHECKED	
NO.	



DATE	
BY	
ORIGINAL SURVEY	
SURVEYED	
PLOTTED	
TEMPLATE	
NOTE BOOK	
AREAS	
AREAS CHECKED	
NO.	



MODEL: D:\mfr\...
FILE NAME: ...029\8604-R6-VS-2.dgn

USER NAME = dhawes	DESIGNED -	REVISED -
	DRAWN -	REVISED -
PLOT SCALE = 20,0000 * / in.	CHECKED -	REVISED -
PLOT DATE = 11/4/2022 - 9:34:14 AM	DATE -	REVISED -

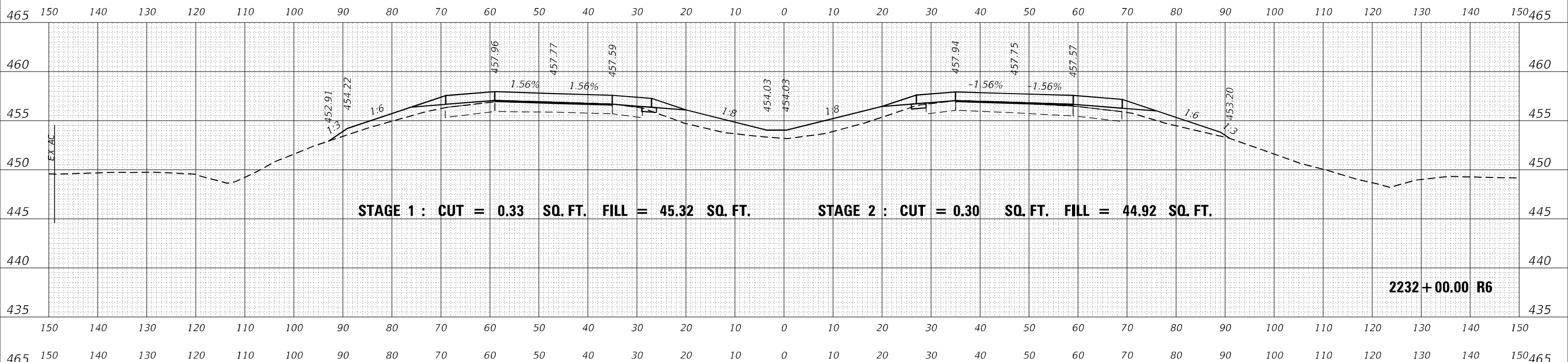
**STATE OF ILLINOIS
DEPARTMENT OF TRANSPORTATION**

**INTERSTATE 64
CROSS SECTIONS**

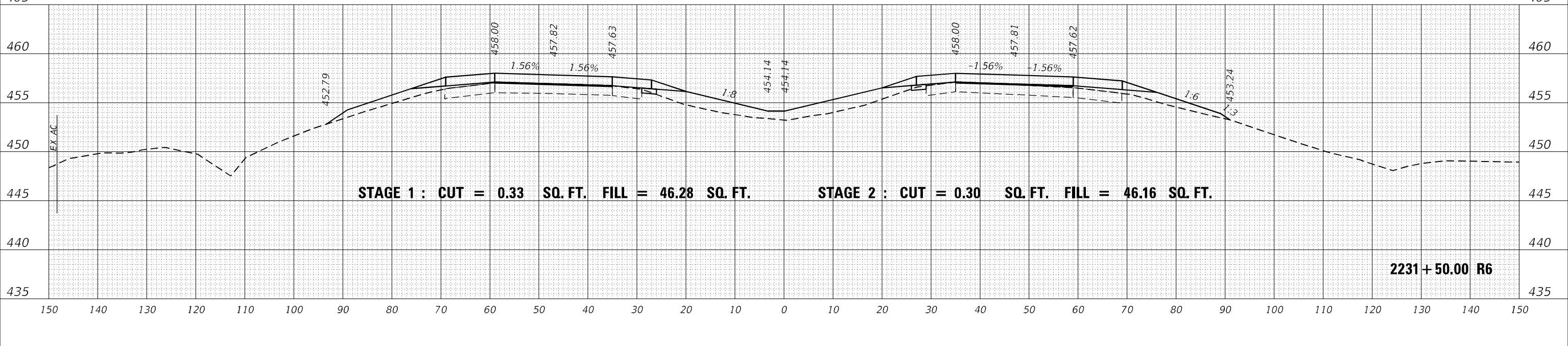
SCALE: 50 SHEET OF SHEETS STA. 2229+50.00 R6 TO STA. 2230+00.00 R6

F.A.I. RTE.	SECTION	COUNTY	TOTAL SHEETS	SHEET NO.
I-64	*	JEFFERSON	1052	822
CONTRACT NO. 78604				

DATE	
BY	
FINAL SURVEY	SURVEYED
NOTE BOOK	PLOTTED
NO.	AREAS CHECKED



DATE	
BY	
ORIGINAL SURVEY	SURVEYED
NOTE BOOK	PLOTTED
NO.	AREAS CHECKED



MODEL: D:\mfr\...
FILE NAME: ...02\78604-R6-XS-2.dgn

USER NAME = dhawes	DESIGNED -	REVISED -
	DRAWN -	REVISED -
PLOT SCALE = 20,0000 * / in.	CHECKED -	REVISED -
PLOT DATE = 11/4/2022 - 9:34:16 AM	DATE -	REVISED -

**STATE OF ILLINOIS
DEPARTMENT OF TRANSPORTATION**

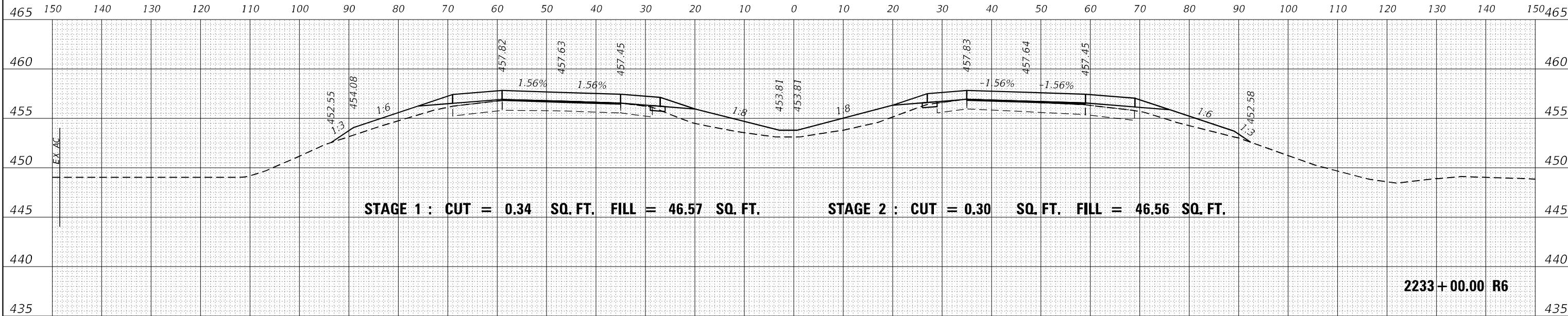
**INTERSTATE 64
CROSS SECTIONS**

F.A.I. RTE.	SECTION	COUNTY	TOTAL SHEETS	SHEET NO.
I-64	*	JEFFERSON	1052	824
CONTRACT NO. 78604				

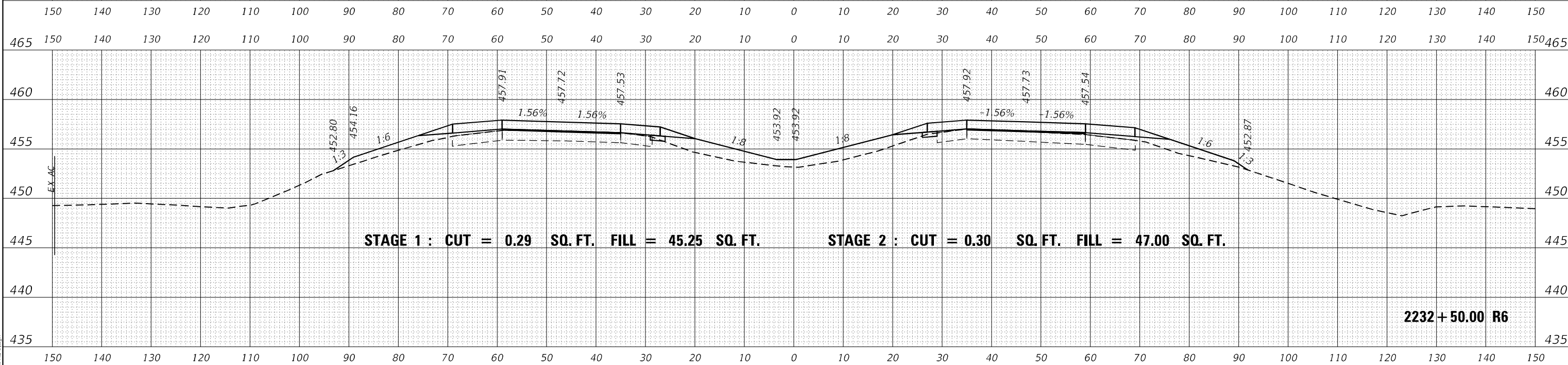
SCALE: 50 SHEET OF SHEETS STA. 2231+50.00 R6 TO STA. 2232+00.00 R6

(41-6,41-6-1,41-7)RS-2;BSMART 2023

DATE	
BY	
SURVEYED	
PLOTTED	
TEMPLATE	
NOTE BOOK	
AREAS CHECKED	
NO.	



DATE	
BY	
SURVEYED	
PLOTTED	
TEMPLATE	
NOTE BOOK	
AREAS CHECKED	
NO.	



MODEL: D:\mfr\it
FILE NAME: ...02978604-RS-VS-2.dgn

USER NAME = dhawes	DESIGNED -	REVISED -
	DRAWN -	REVISED -
PLOT SCALE = 20,0000 * / in.	CHECKED -	REVISED -
PLOT DATE = 11/4/2022 - 9:34:16 AM	DATE -	REVISED -

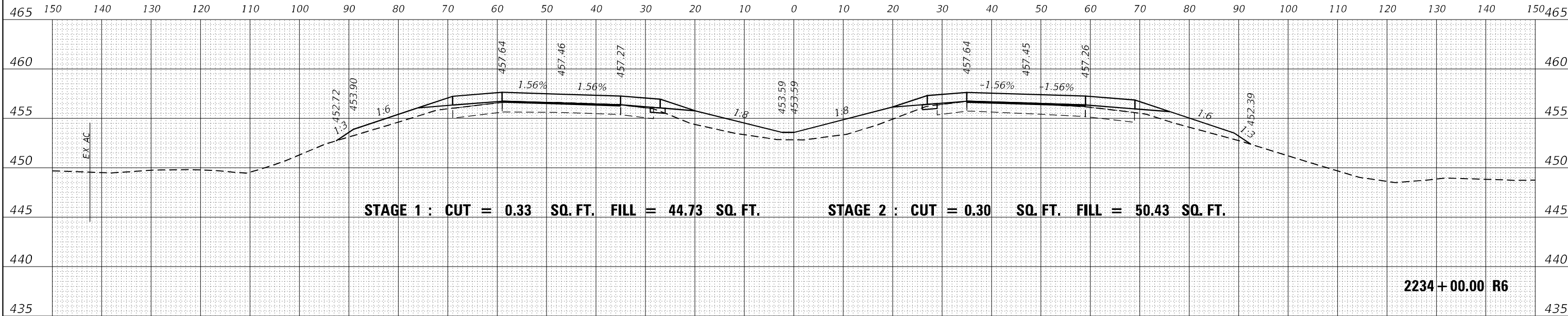
**STATE OF ILLINOIS
DEPARTMENT OF TRANSPORTATION**

**INTERSTATE 64
CROSS SECTIONS**

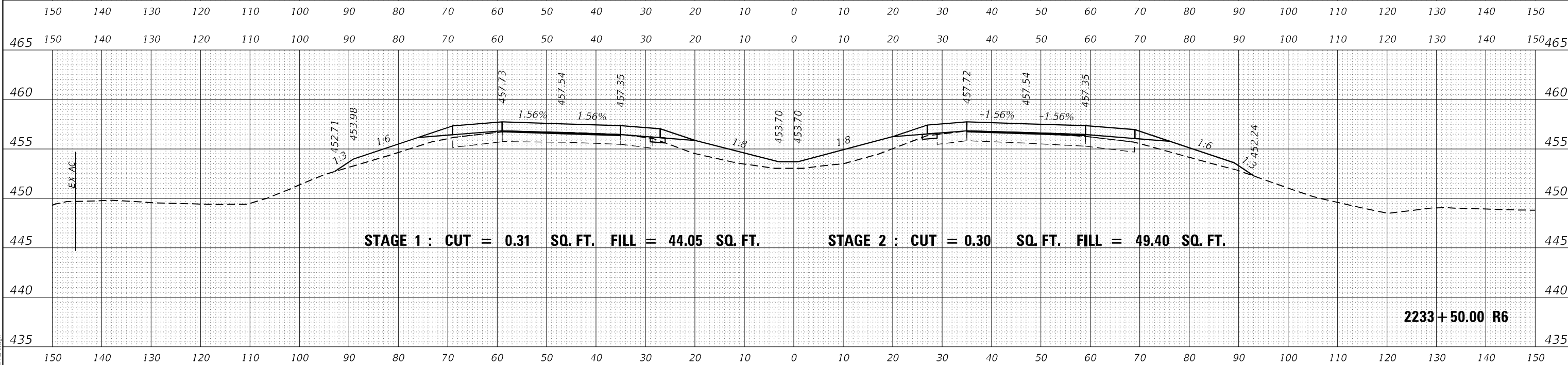
SCALE: 50 SHEET OF SHEETS STA. 2232+50.00 R6 TO STA. 2233+00.00 R6

F.A.I. RTE.	SECTION	COUNTY	TOTAL SHEETS	SHEET NO.
I-64	*	JEFFERSON	1052	825
				CONTRACT NO. 78604

DATE	
BY	
SURVEYED	
PLOTTED	
TEMPLATE	
NOTE BOOK	
AREAS CHECKED	



DATE	
BY	
SURVEYED	
PLOTTED	
TEMPLATE	
NOTE BOOK	
AREAS CHECKED	



MODEL: Definit
FILE NAME: ...02978604-R6-VS-2.dgn

USER NAME = dhawes	DESIGNED -	REVISED -
	DRAWN -	REVISED -
PLOT SCALE = 20,0000 * / in.	CHECKED -	REVISED -
PLOT DATE = 11/4/2022 - 9:34:17 AM	DATE -	REVISED -

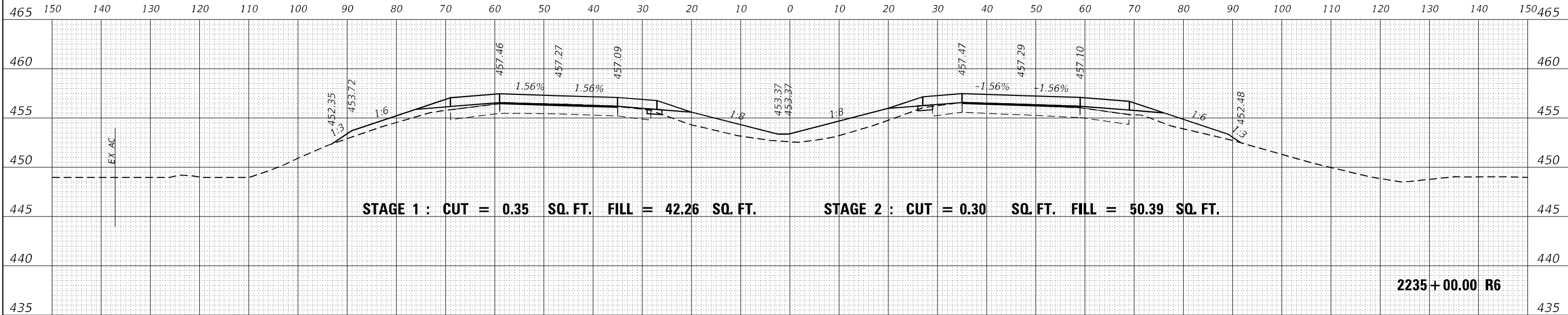
**STATE OF ILLINOIS
DEPARTMENT OF TRANSPORTATION**

**INTERSTATE 64
CROSS SECTIONS**

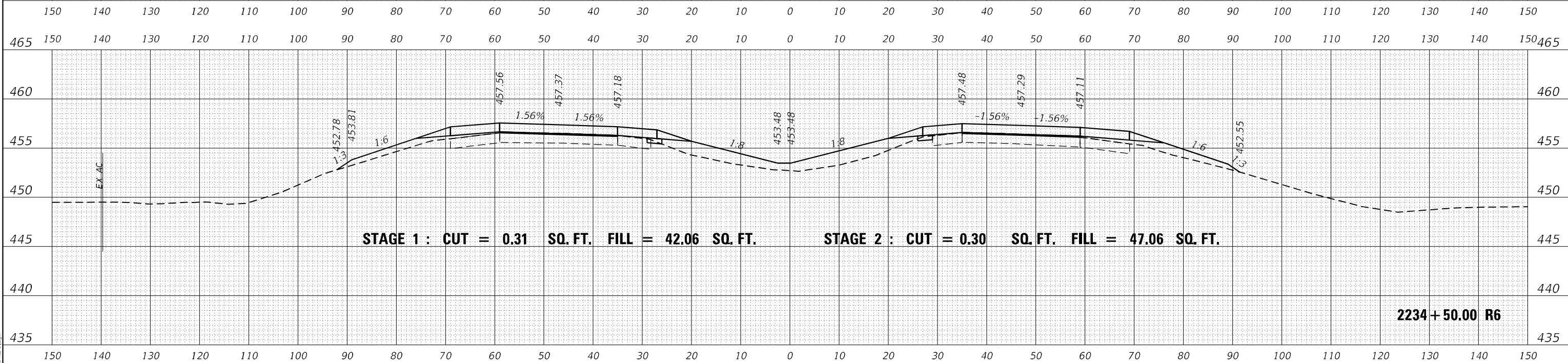
SCALE: 50 SHEET OF SHEETS STA. 2233+50.00 R6 TO STA. 2234+00.00 R6

F.A.I. RTE.	SECTION	COUNTY	TOTAL SHEETS	SHEET NO.
I-64	*	JEFFERSON	1052	826
CONTRACT NO. 78604				

DATE	
BY	
FINAL SURVEY	SURVEYED
NOTE BOOK	PLOTTED
NO.	TEMPLATE
	AREAS
	CHECKED



DATE	
BY	
ORIGINAL SURVEY	SURVEYED
NOTE BOOK	PLOTTED
NO.	TEMPLATE
	AREAS
	CHECKED



MODEL: D:\mfr\it
FILE NAME: ...029\8604-R6-XS-2.dgn

USER NAME = dhawes	DESIGNED -	REVISED -
	DRAWN -	REVISED -
PLOT SCALE = 20,0000 * / in.	CHECKED -	REVISED -
PLOT DATE = 11/4/2022 - 9:34:23 AM	DATE -	REVISED -

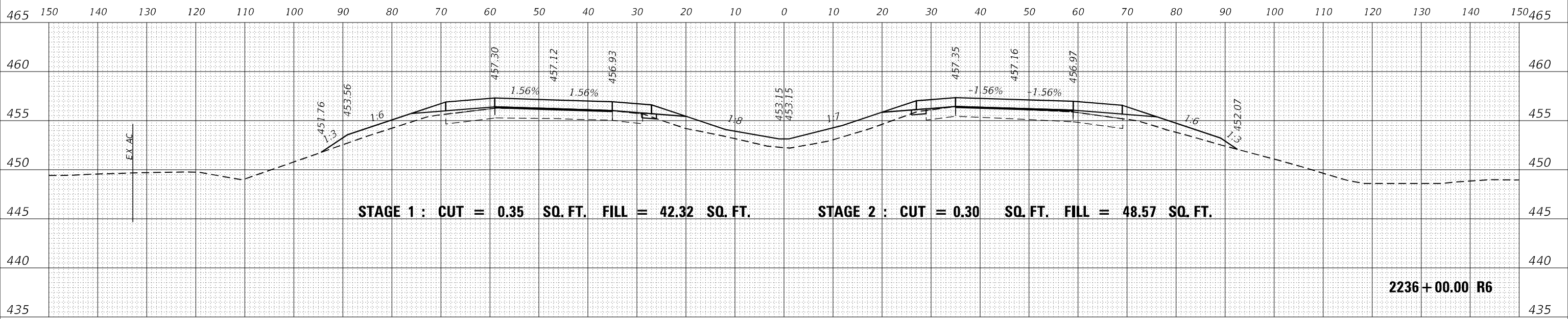
**STATE OF ILLINOIS
DEPARTMENT OF TRANSPORTATION**

**INTERSTATE 64
CROSS SECTIONS**

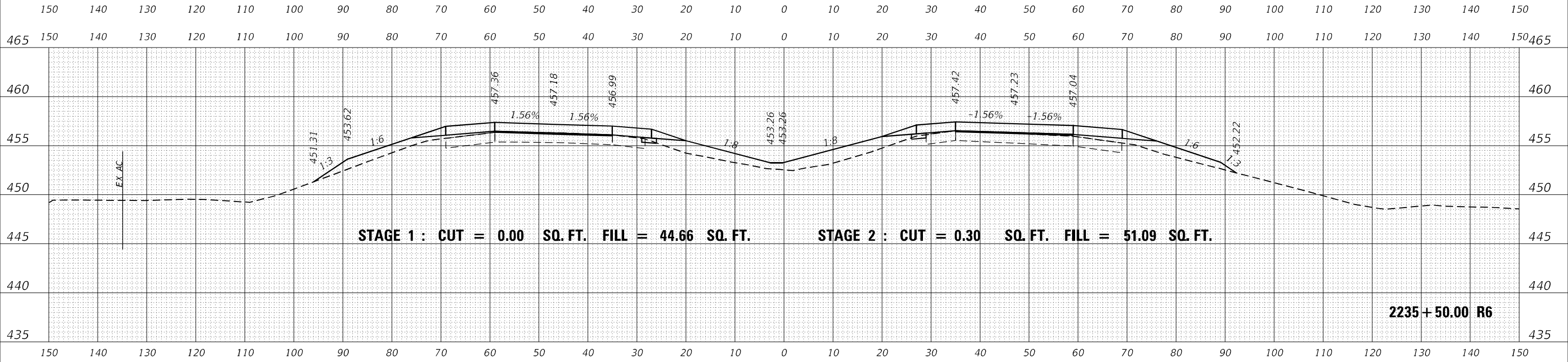
SCALE: 50 SHEET OF SHEETS STA. 2234+50.00 R6 TO STA. 2235+00.00 R6

F.A.I. RTE.	SECTION	COUNTY	TOTAL SHEETS	SHEET NO.
I-64	*	JEFFERSON	1052	827
CONTRACT NO. 78604				

DATE	
BY	
SURVEYED	
PLOTTED	
TEMPLATE	
NOTE BOOK	
AREAS CHECKED	



DATE	
BY	
SURVEYED	
PLOTTED	
TEMPLATE	
NOTE BOOK	
AREAS CHECKED	



MODEL: D:\mfr\...
FILE NAME: ...02\8604-R6-VS-2.dgn

USER NAME = dhawes	DESIGNED -	REVISED -
	DRAWN -	REVISED -
PLOT SCALE = 20,0000 * / in.	CHECKED -	REVISED -
PLOT DATE = 11/4/2022 - 9:34:23 AM	DATE -	REVISED -

**STATE OF ILLINOIS
DEPARTMENT OF TRANSPORTATION**

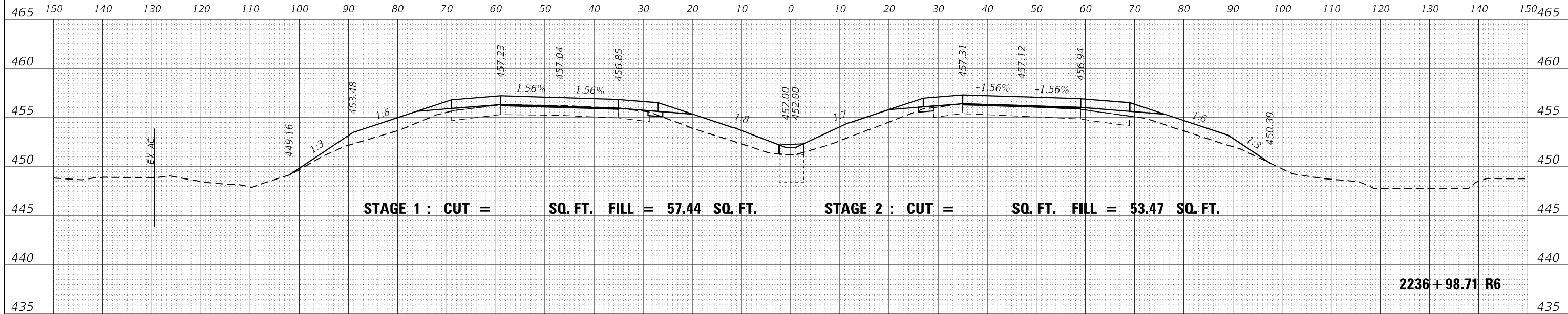
**INTERSTATE 64
CROSS SECTIONS**

SCALE: 50 SHEET OF SHEETS STA. 2235+50.00 R6 TO STA. 2236+00.00 R6

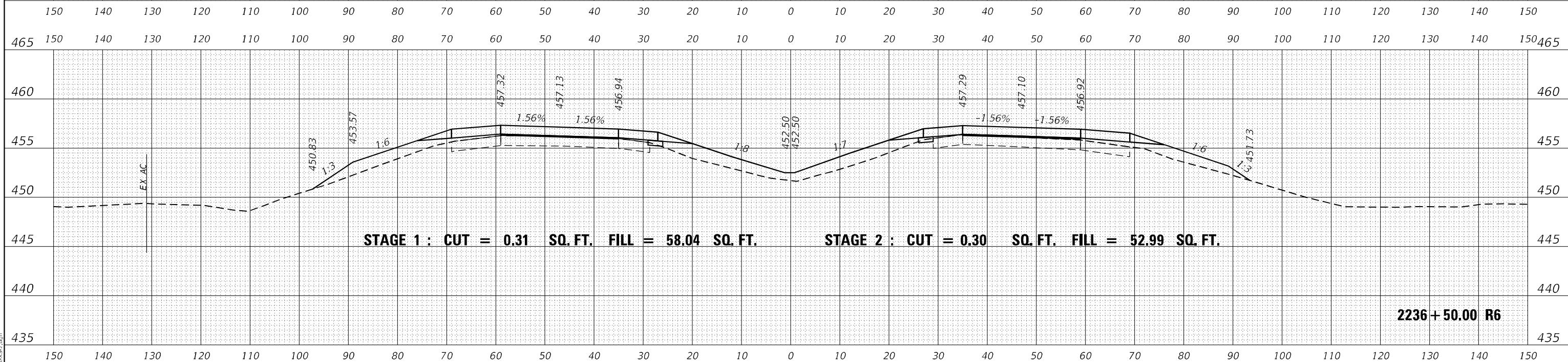
F.A.I. RTE.	SECTION	COUNTY	TOTAL SHEETS	SHEET NO.
I-64	*	JEFFERSON	1052	828
CONTRACT NO. 78604				

(41-6,41-6-1,41-7)RS-2;BSMART 2023

DATE	
BY	
FINAL SURVEY	SURVEYED
NOTE BOOK	PLOTTED
NO.	AREAS CHECKED



DATE	
BY	
ORIGINAL SURVEY	SURVEYED
NOTE BOOK	PLOTTED
NO.	AREAS CHECKED



MODEL: D:\mtr\...
FILE NAME: ...029\8604-R6-XS-2.dgn

USER NAME = dhawes	DESIGNED -	REVISED -
PLOT SCALE = 20,0000 * / in.	DRAWN -	REVISED -
PLOT DATE = 11/4/2022 - 9:34:24 AM	CHECKED -	REVISED -
	DATE -	REVISED -

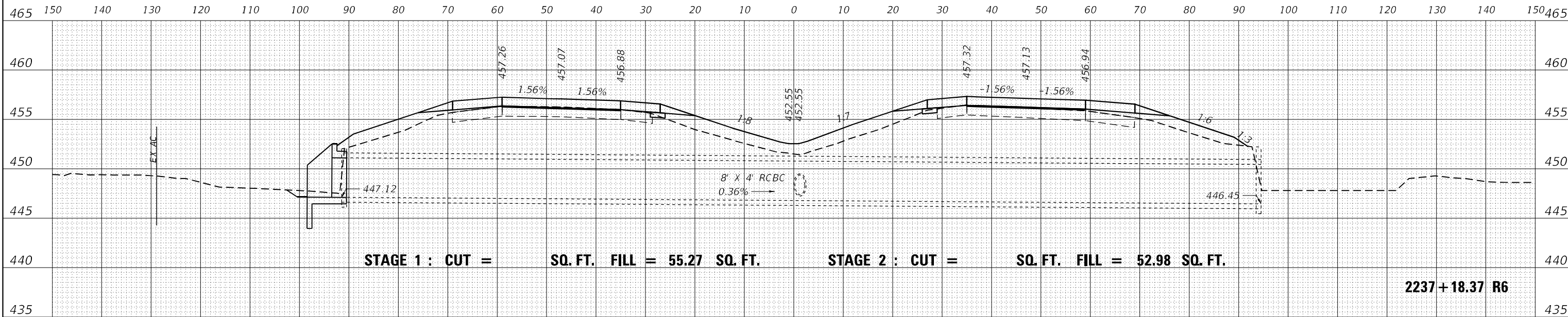
**STATE OF ILLINOIS
DEPARTMENT OF TRANSPORTATION**

**INTERSTATE 64
CROSS SECTIONS**

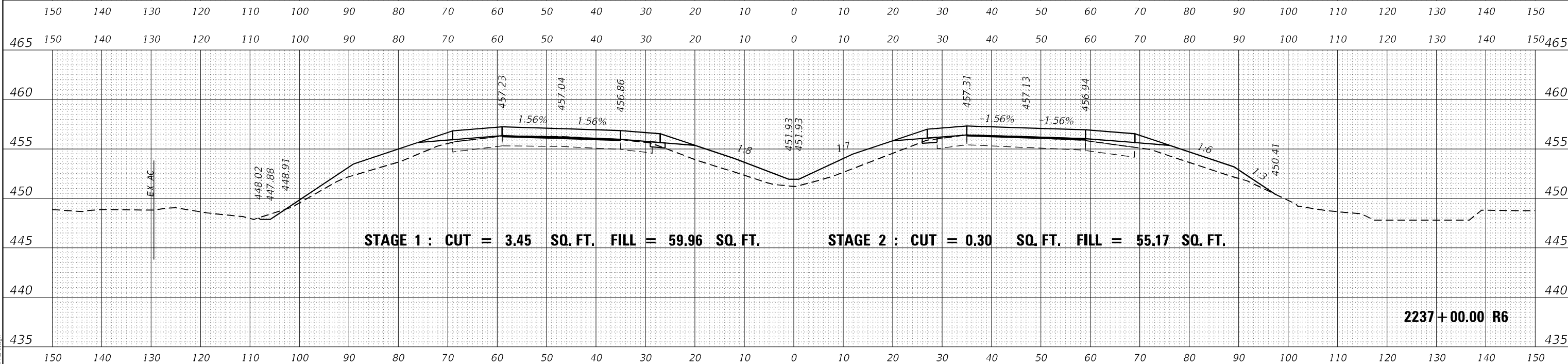
SCALE: 50 SHEET OF SHEETS STA. 2236+50.00 R6 TO STA. 2236+98.71 R6

F.A.I. RTE.	SECTION	COUNTY	TOTAL SHEETS	SHEET NO.
I-64	*	JEFFERSON	1052	829
CONTRACT NO. 78604				

DATE	
BY	
SURVEYED	
PLOTTED	
TEMPLATE	
NOTE BOOK	
AREAS CHECKED	
NO.	



DATE	
BY	
SURVEYED	
PLOTTED	
TEMPLATE	
NOTE BOOK	
AREAS CHECKED	
NO.	



MODEL: D:\mfr\...
FILE NAME: ...02\78604-R6-S-2.dgn

USER NAME = dhawes	DESIGNED -	REVISED -
	DRAWN -	REVISED -
PLOT SCALE = 20,0000 * / in.	CHECKED -	REVISED -
PLOT DATE = 11/4/2022 - 9:34:24 AM	DATE -	REVISED -

**STATE OF ILLINOIS
DEPARTMENT OF TRANSPORTATION**

**INTERSTATE 64
CROSS SECTIONS**

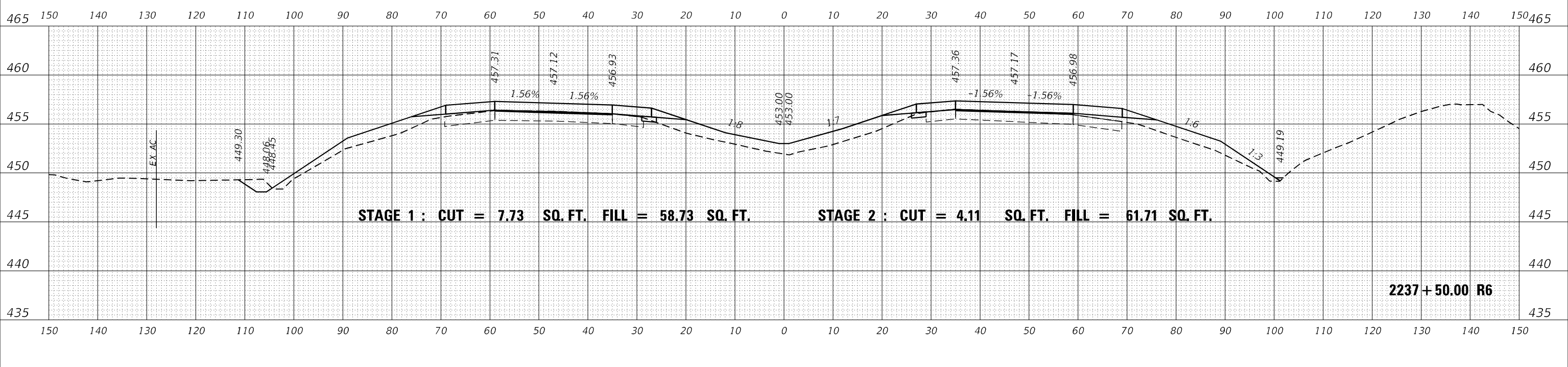
SCALE: 50 SHEET OF SHEETS STA. 2237+00.00 R6 TO STA. 2237+18.37 R6

F.A.I. RTE.	SECTION	COUNTY	TOTAL SHEETS	SHEET NO.
I-64	*	JEFFERSON	1052	830
CONTRACT NO. 78604				

DATE	
BY	
FINAL SURVEY	SURVEYED
NOTE BOOK	PLOTTED
NO.	AREAS CHECKED



DATE	
BY	
ORIGINAL SURVEY	SURVEYED
NOTE BOOK	PLOTTED
NO.	AREAS CHECKED



MODEL: D:\mfr\...
FILE NAME: ...029\8604-RS-2.dgn

USER NAME = dhawes	DESIGNED -	REVISED -
PLOT SCALE = 20,000 * / in.	DRAWN -	REVISED -
PLOT DATE = 11/4/2022 - 9:34:24 AM	CHECKED -	REVISED -
	DATE -	REVISED -

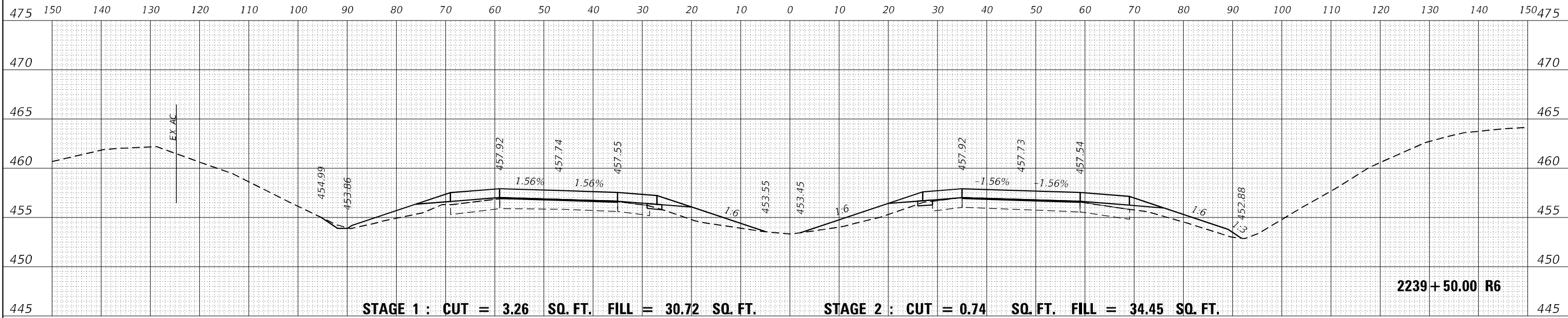
**STATE OF ILLINOIS
DEPARTMENT OF TRANSPORTATION**

**INTERSTATE 64
CROSS SECTIONS**

SCALE: 50	SHEET	OF	SHEETS	STA. 2237+50.00 R6 TO STA. 2238+50.00 R6	F.A.I. RTE. I-64	SECTION *	COUNTY JEFFERSON	TOTAL SHEETS 1052	SHEET NO. 831
-----------	-------	----	--------	--	------------------	-----------	------------------	-------------------	---------------

* (41-6,41-6-1,41-7)RS-2;BSMART 2023

FINAL SURVEY NO.	SURVEYED	DATE
NOTE BOOK	PLOTTED	BY
AREAS CHECKED	TEMPLATE	
	AREAS CHECKED	



ORIGINAL SURVEY NO.	SURVEYED	DATE
NOTE BOOK	PLOTTED	BY
AREAS CHECKED	TEMPLATE	
	AREAS CHECKED	



MODEL: D:\mfr\...
FILE NAME: ...02978604-R6-VS-2.dgn

USER NAME = dhawes	DESIGNED -	REVISED -
PLOT SCALE = 20,0000 * / in.	DRAWN -	REVISED -
PLOT DATE = 11/4/2022 - 9:34:24 AM	CHECKED -	REVISED -
	DATE -	REVISED -

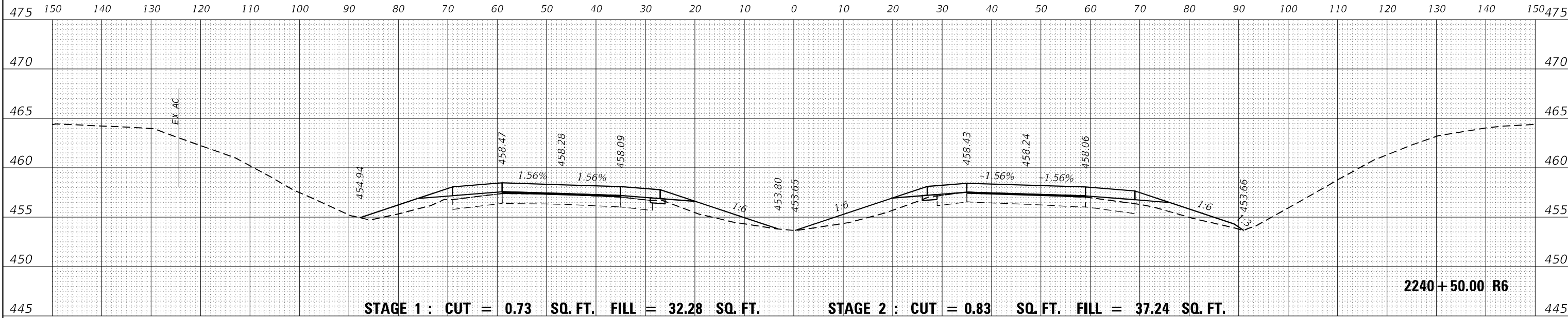
**STATE OF ILLINOIS
DEPARTMENT OF TRANSPORTATION**

**INTERSTATE 64
CROSS SECTIONS**

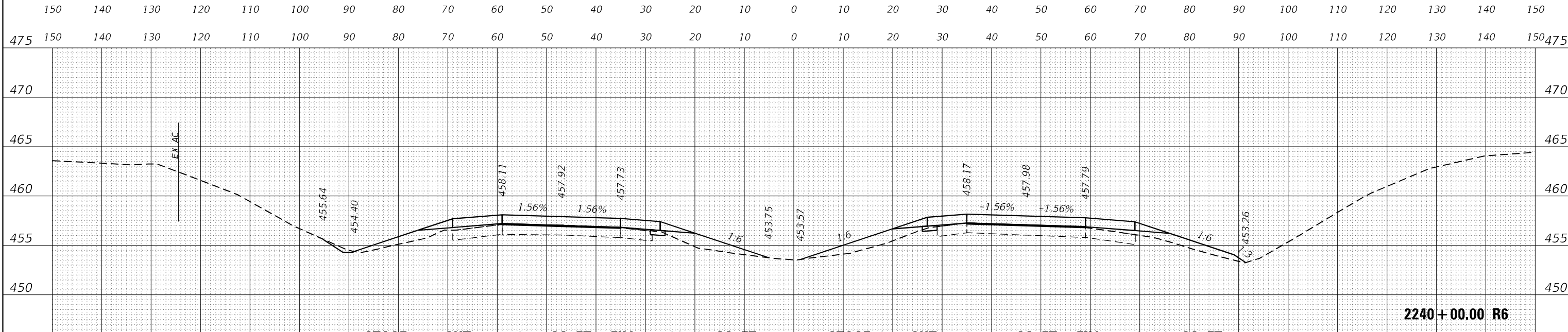
SCALE: 50 SHEET OF SHEETS STA. 2239+00.00 R6 TO STA. 2239+50.00 R6

F.A.I. RTE.	SECTION	COUNTY	TOTAL SHEETS	SHEET NO.
I-64	*	JEFFERSON	1052	832
CONTRACT NO. 78604				

FINAL SURVEY NO.	SURVEYED PLOTTED AREAS CHECKED	DATE
NOTE BOOK NO.	TEMPLATE AREAS CHECKED	



ORIGINAL SURVEY NO.	SURVEYED PLOTTED AREAS CHECKED	DATE
NOTE BOOK NO.	TEMPLATE AREAS CHECKED	



MODEL: D:\mfr\...
FILE NAME: ...02\78604-R6-45-2.dgn

USER NAME = dhawes	DESIGNED -	REVISED -
PLOT SCALE = 20,0000 * / in.	DRAWN -	REVISED -
PLOT DATE = 11/4/2022 - 9:34:24 AM	CHECKED -	REVISED -
	DATE -	REVISED -

**STATE OF ILLINOIS
DEPARTMENT OF TRANSPORTATION**

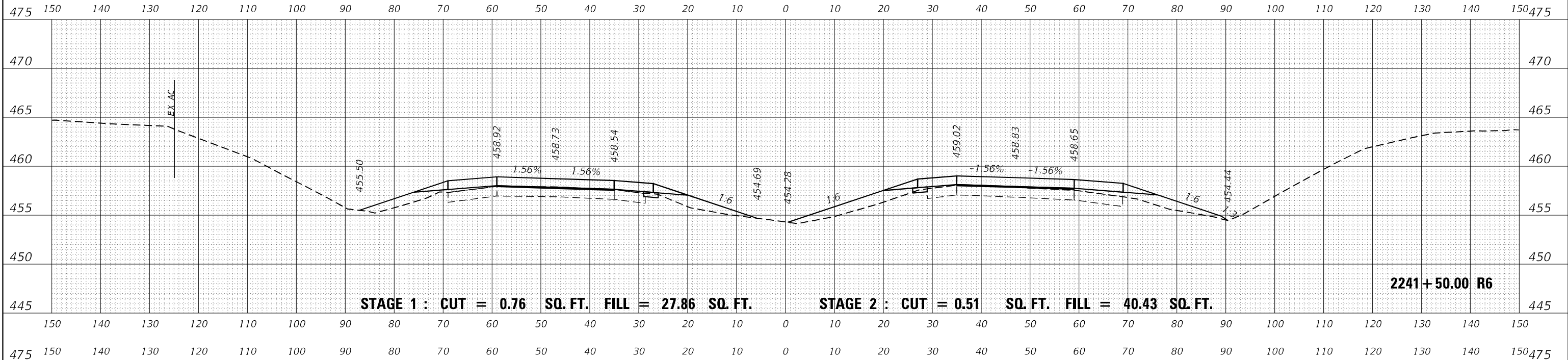
**INTERSTATE 64
CROSS SECTIONS**

SCALE: 50 SHEET OF SHEETS STA. 2240+00.00 R6 TO STA. 2240+50.00 R6

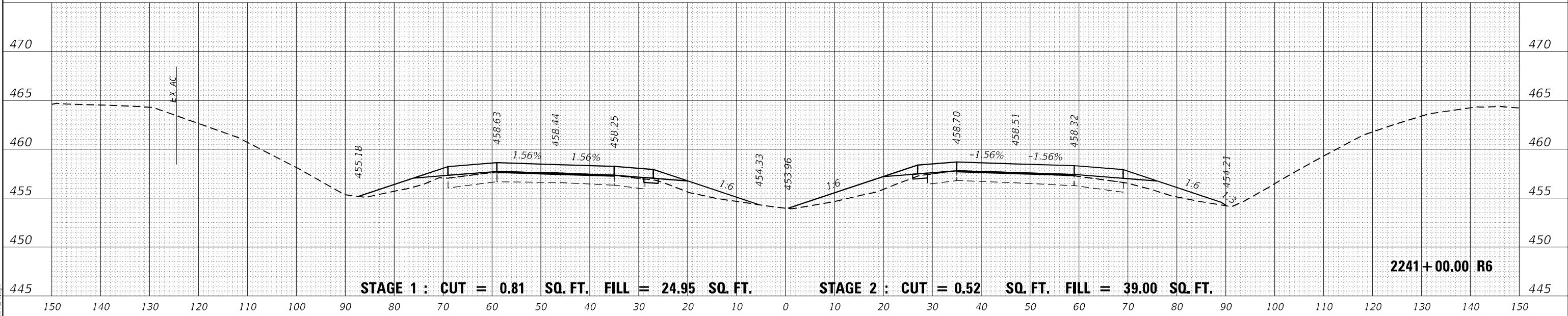
F.A.I. RTE. I-64	SECTION *	COUNTY JEFFERSON	TOTAL SHEETS 1052	SHEET NO. 833
			CONTRACT NO. 78604	
ILLINOIS FED. AID PROJECT				

* (41-6,41-6-1,41-7)RS-2;BSMART 2023

DATE	
BY	
FINAL SURVEY	
SURVEYED	
PLOTTED	
NOTE BOOK	
AREAS CHECKED	
NO.	



DATE	
BY	
ORIGINAL SURVEY	
SURVEYED	
PLOTTED	
NOTE BOOK	
AREAS CHECKED	
NO.	



MODEL: D:\mfr\h
FILE NAME: ...02\78604-RS-R6.dwg

USER NAME = dhawes	DESIGNED -	REVISED -
	DRAWN -	REVISED -
PLOT SCALE = 20,0000 * / in.	CHECKED -	REVISED -
PLOT DATE = 11/4/2022 - 9:34:25 AM	DATE -	REVISED -

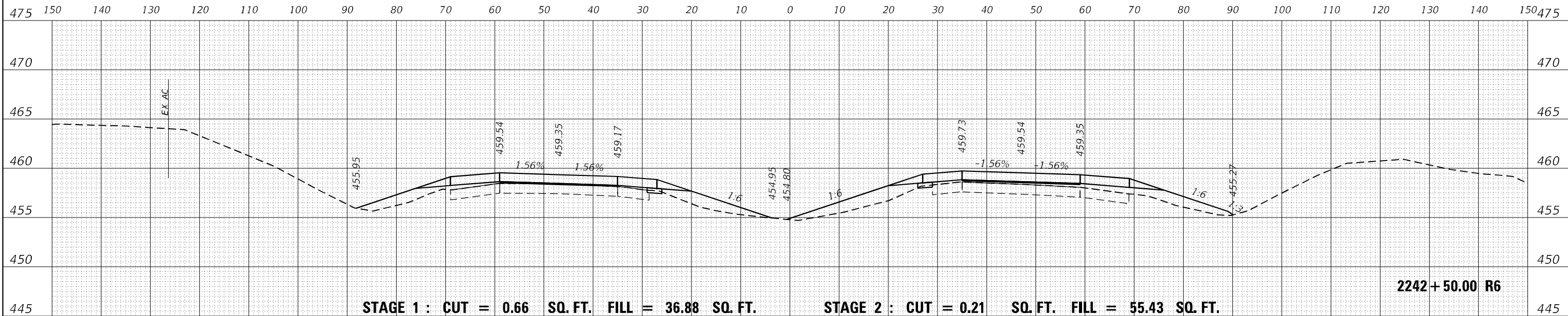
**STATE OF ILLINOIS
DEPARTMENT OF TRANSPORTATION**

**INTERSTATE 64
CROSS SECTIONS**

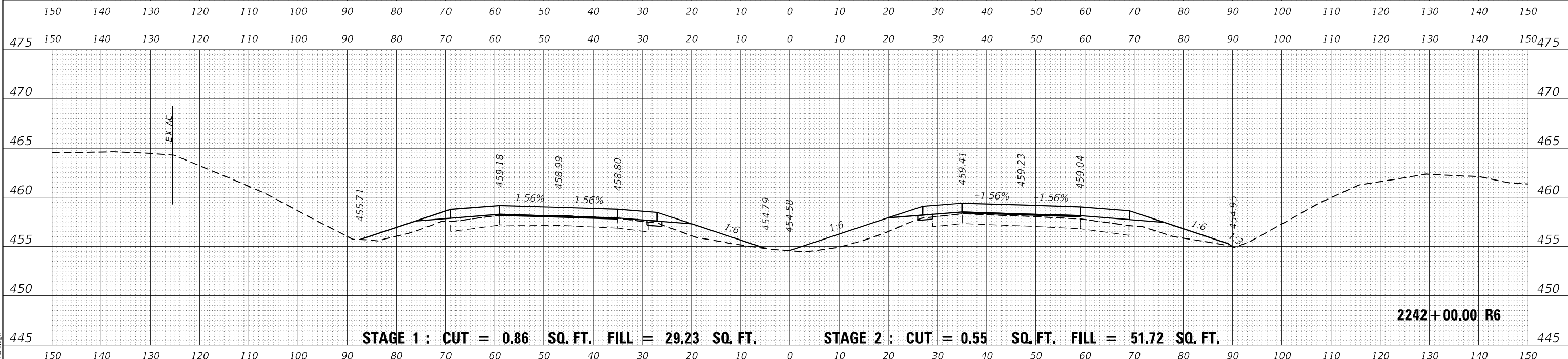
SCALE: 50 SHEET OF SHEETS STA. 2241+00.00 R6 TO STA. 2241+50.00 R6

F.A.I. RTE.	SECTION	COUNTY	TOTAL SHEETS	SHEET NO.
I-64	*	JEFFERSON	1052	834
CONTRACT NO. 78604				

DATE	
BY	
FINAL SURVEY	SURVEYED
NOTE BOOK	PLOTTED
NO.	AREAS CHECKED



DATE	
BY	
ORIGINAL SURVEY	SURVEYED
NOTE BOOK	PLOTTED
NO.	AREAS CHECKED



MODEL: D:\mfr\h
FILE NAME: ...02978604-R6-RS-2.dgn

USER NAME = dhawes	DESIGNED -	REVISED -
	DRAWN -	REVISED -
PLOT SCALE = 20,0000 * / in.	CHECKED -	REVISED -
PLOT DATE = 11/4/2022 - 9:34:25 AM	DATE -	REVISED -

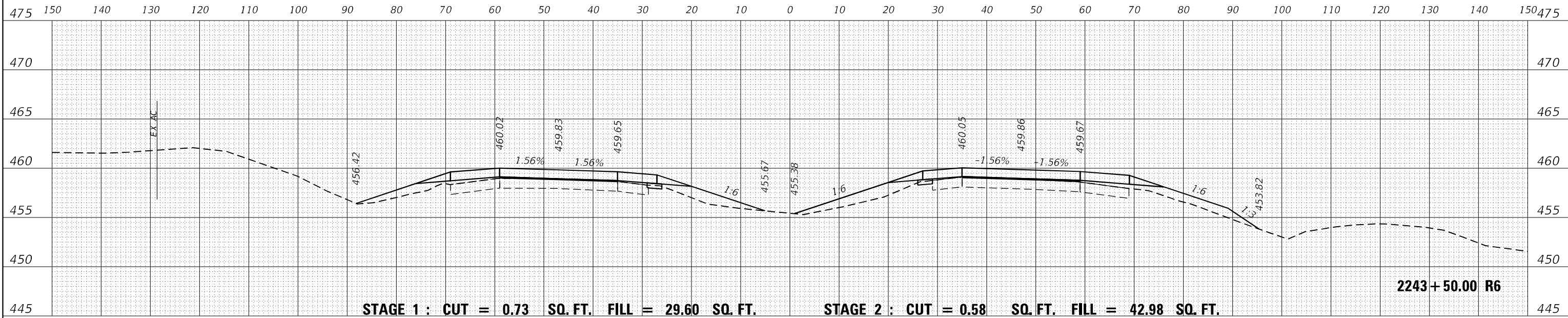
**STATE OF ILLINOIS
DEPARTMENT OF TRANSPORTATION**

**INTERSTATE 64
CROSS SECTIONS**

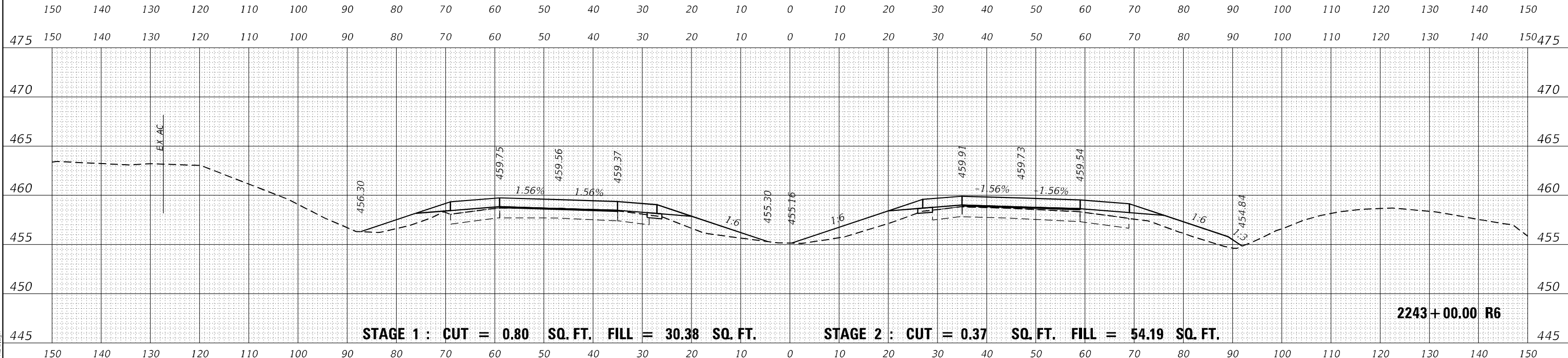
SCALE: 50 SHEET OF SHEETS STA. 2242+00.00 R6 TO STA. 2242+50.00 R6

F.A.I. RTE.	SECTION	COUNTY	TOTAL SHEETS	SHEET NO.
I-64	*	JEFFERSON	1052	835
CONTRACT NO. 78604				

DATE	
BY	
FINAL SURVEY	SURVEYED
NOTE BOOK	PLOTTED
NO.	AREAS CHECKED



DATE	
BY	
ORIGINAL SURVEY	SURVEYED
NOTE BOOK	PLOTTED
NO.	AREAS CHECKED



MODEL: D:\mfr\h
FILE NAME: ...02978604-R6-VS-2.dgn

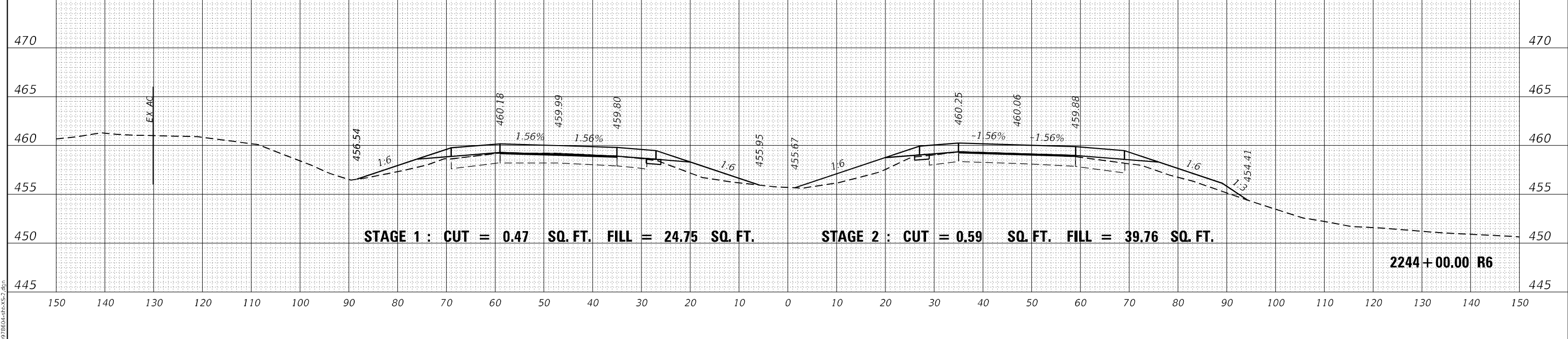
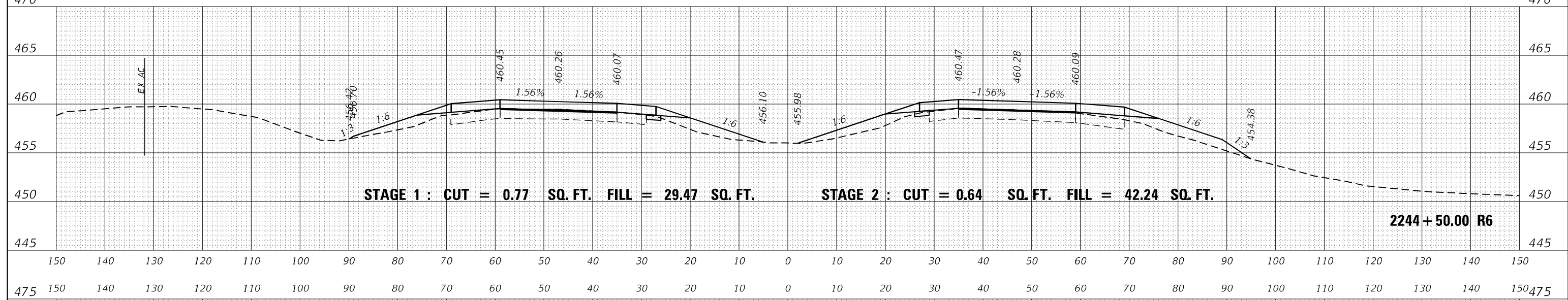
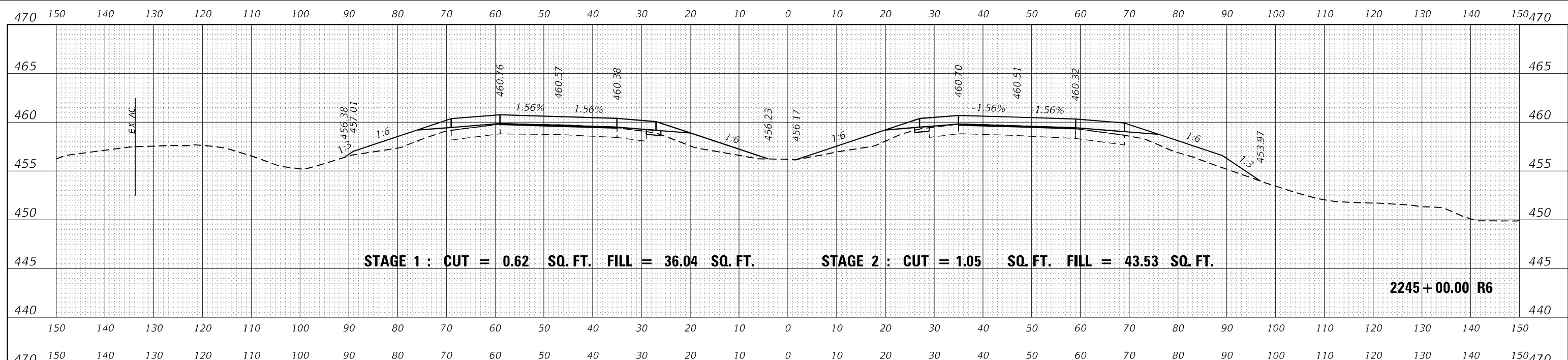
USER NAME = dhawes	DESIGNED -	REVISED -
PLOT SCALE = 20,0000 * / in.	DRAWN -	REVISED -
PLOT DATE = 11/4/2022 - 9:34:25 AM	CHECKED -	REVISED -
	DATE -	REVISED -

**STATE OF ILLINOIS
DEPARTMENT OF TRANSPORTATION**

**INTERSTATE 64
CROSS SECTIONS**

SCALE: 50 SHEET OF SHEETS STA. 2243+00.00 R6 TO STA. 2243+50.00 R6

F.A.I. RTE.	SECTION	COUNTY	TOTAL SHEETS	SHEET NO.
I-64	*	JEFFERSON	1052	836
CONTRACT NO. 78604				



DATE	
BY	
FINAL SURVEY	SURVEYED
NOTE BOOK	PLOTTED
NO.	TEMPLATE
	AREAS CHECKED

DATE	
BY	
ORIGINAL SURVEY	SURVEYED
NOTE BOOK	PLOTTED
NO.	TEMPLATE
	AREAS CHECKED

MODEL: D:\mfr\it
FILE NAME: ...029\8604-R6-VS-2.dgn

USER NAME = dhawes	DESIGNED -	REVISED -
	DRAWN -	REVISED -
PLOT SCALE = 20,0000 * / in.	CHECKED -	REVISED -
PLOT DATE = 11/4/2022 - 9:34:25 AM	DATE -	REVISED -

**STATE OF ILLINOIS
DEPARTMENT OF TRANSPORTATION**

**INTERSTATE 64
CROSS SECTIONS**

SCALE: 50 SHEET OF SHEETS STA. 2244+00.00 R6 TO STA. 2245+00.00 R6

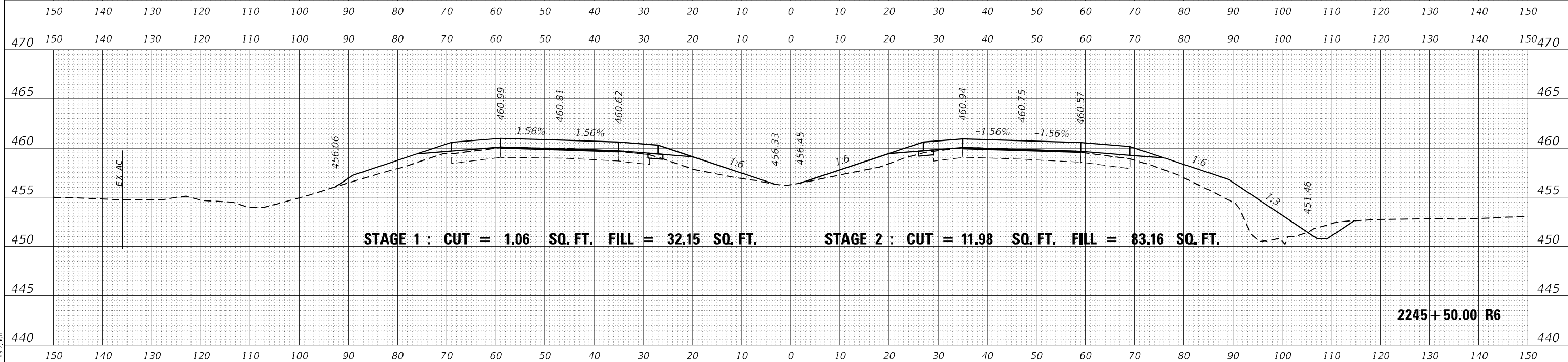
F.A.I. RTE.	SECTION	COUNTY	TOTAL SHEETS	SHEET NO.
I-64	*	JEFFERSON	1052	837
			CONTRACT NO. 78604	

(41-6,41-6-1,41-7)RS-2;BSMART 2023

DATE	
BY	
SURVEYED	
PLOTTED	
TEMPLATE	
NOTE BOOK	
AREAS CHECKED	
NO.	



DATE	
BY	
SURVEYED	
PLOTTED	
TEMPLATE	
NOTE BOOK	
AREAS CHECKED	
NO.	



MODEL: D:\mfr\it
FILE NAME: ...02978604-R6-XS-2.dgn

USER NAME = dhawes	DESIGNED -	REVISED -
	DRAWN -	REVISED -
PLOT SCALE = 20,0000 * / in.	CHECKED -	REVISED -
PLOT DATE = 11/4/2022 - 9:34:26 AM	DATE -	REVISED -

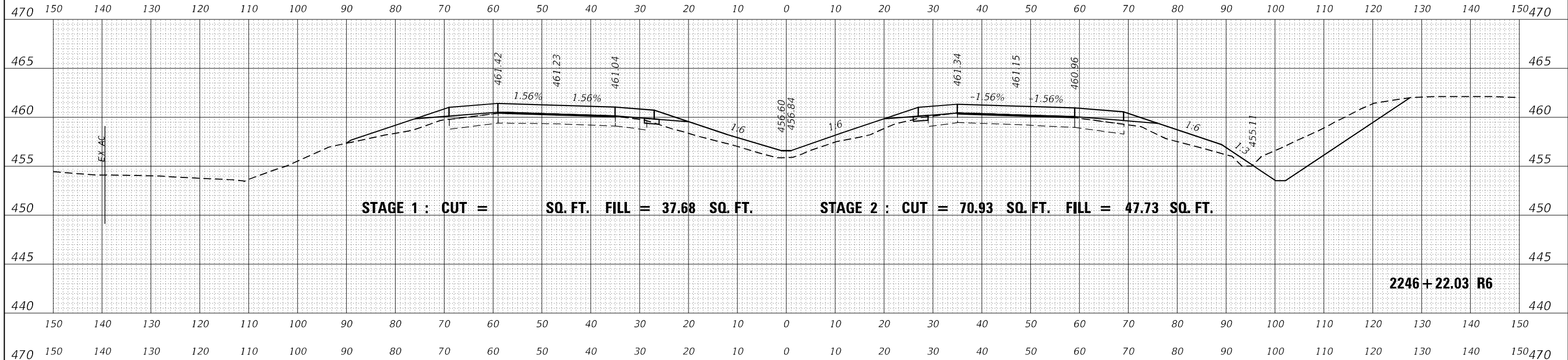
**STATE OF ILLINOIS
DEPARTMENT OF TRANSPORTATION**

**INTERSTATE 64
CROSS SECTIONS**

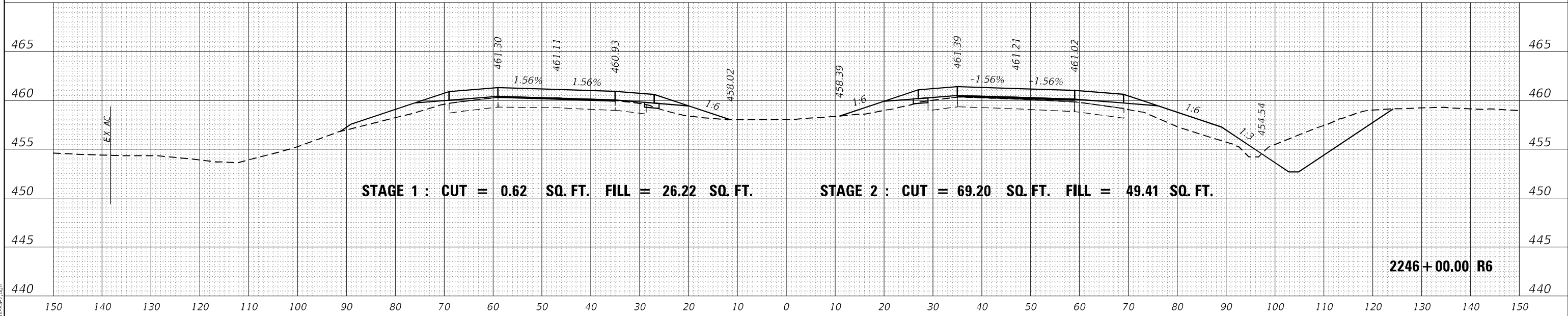
SCALE: 50	SHEET	OF	SHEETS	STA. 2245+50.00 R6 TO STA. 2245+98.47 R6	F.A.I. RTE. I-64	SECTION *	COUNTY JEFFERSON	TOTAL SHEETS 1052	SHEET NO. 838
					ILLINOIS FED. AID PROJECT		CONTRACT NO. 78604		

* (41-6,41-6-1,41-7)RS-2;BSMART 2023

DATE	
BY	
SURVEYED	
PLOTTED	
TEMPLATE	
NOTE BOOK	
AREAS	
AREAS CHECKED	



DATE	
BY	
SURVEYED	
PLOTTED	
TEMPLATE	
NOTE BOOK	
AREAS	
AREAS CHECKED	



MODEL: D:\mfr\it
FILE NAME: ...029\8604-R6-VS-2.dgn

USER NAME = dhawes	DESIGNED -	REVISED -
	DRAWN -	REVISED -
PLOT SCALE = 20,0000 * / in.	CHECKED -	REVISED -
PLOT DATE = 11/4/2022 - 9:34:26 AM	DATE -	REVISED -

**STATE OF ILLINOIS
DEPARTMENT OF TRANSPORTATION**

**INTERSTATE 64
CROSS SECTIONS**

SCALE: 50 SHEET OF SHEETS STA. 2246+00.00 R6 TO STA. 2246+22.03 R6

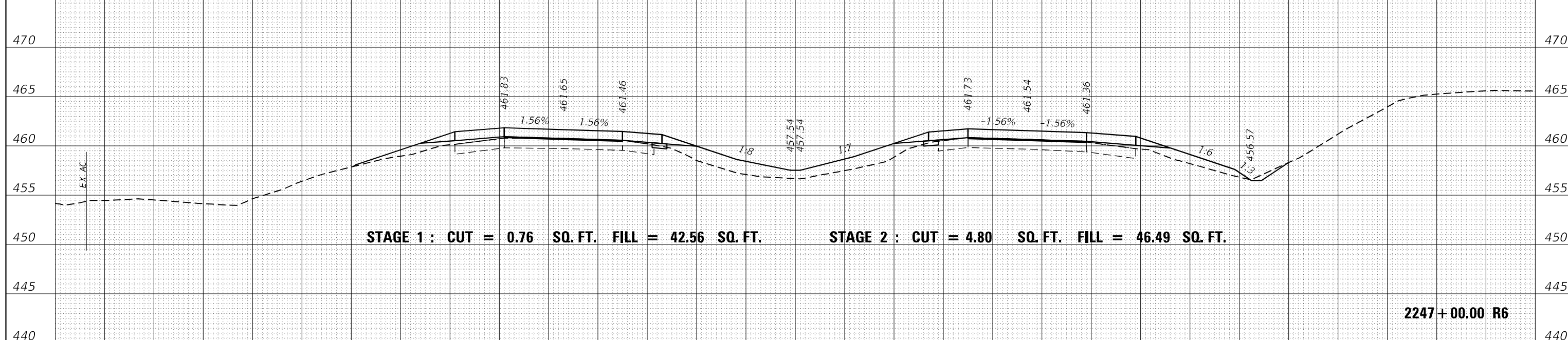
F.A.I. RTE.	SECTION	COUNTY	TOTAL SHEETS	SHEET NO.
I-64	*	JEFFERSON	1052	839
			CONTRACT NO. 78604	

ILLINOIS FED. AID PROJECT

FINAL SURVEY NO.	SURVEYED PLOTTED AREAS CHECKED	DATE
NOTE BOOK	TEMPLATE	

ORIGINAL SURVEY NO.	SURVEYED PLOTTED AREAS CHECKED	DATE
NOTE BOOK	TEMPLATE	

475 150 140 130 120 110 100 90 80 70 60 50 40 30 20 10 0 10 20 30 40 50 60 70 80 90 100 110 120 130 140 150 475



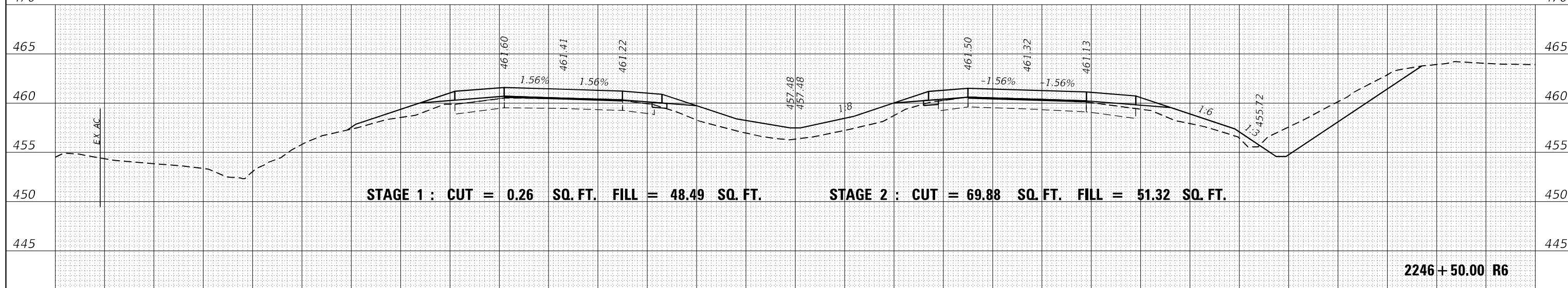
STAGE 1 : CUT = 0.76 SQ. FT. FILL = 42.56 SQ. FT.

STAGE 2 : CUT = 4.80 SQ. FT. FILL = 46.49 SQ. FT.

2247+00.00 R6

150 140 130 120 110 100 90 80 70 60 50 40 30 20 10 0 10 20 30 40 50 60 70 80 90 100 110 120 130 140 150

470 150 140 130 120 110 100 90 80 70 60 50 40 30 20 10 0 10 20 30 40 50 60 70 80 90 100 110 120 130 140 150 470



STAGE 1 : CUT = 0.26 SQ. FT. FILL = 48.49 SQ. FT.

STAGE 2 : CUT = 69.88 SQ. FT. FILL = 51.32 SQ. FT.

2246+50.00 R6

150 140 130 120 110 100 90 80 70 60 50 40 30 20 10 0 10 20 30 40 50 60 70 80 90 100 110 120 130 140 150

USER NAME = dhawes	DESIGNED -	REVISED -
PLOT SCALE = 20,0000 * / in.	DRAWN -	REVISED -
PLOT DATE = 11/4/2022 - 9:34:26 AM	CHECKED -	REVISED -
	DATE -	REVISED -

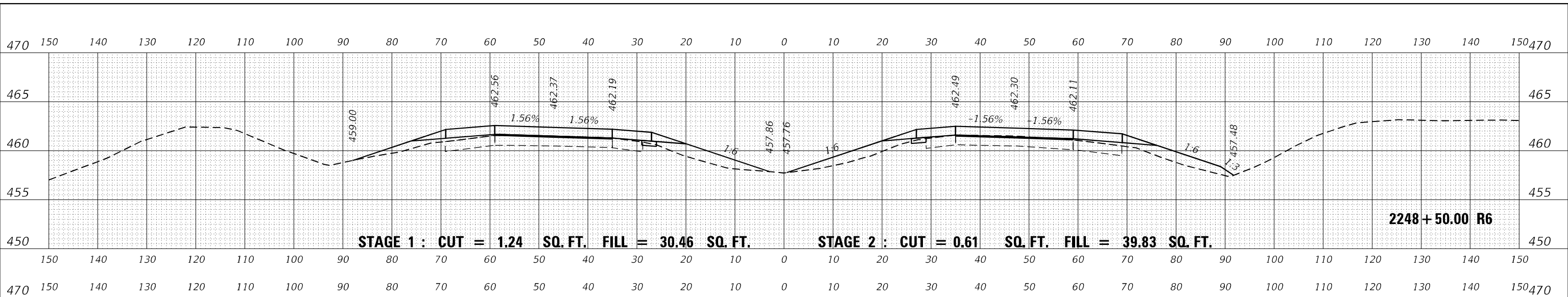
STATE OF ILLINOIS
DEPARTMENT OF TRANSPORTATION

INTERSTATE 64	
CROSS SECTIONS	
SCALE: 50	SHEET OF SHEETS
STA. 2246+50.00 R6 TO STA. 2247+00.00 R6	

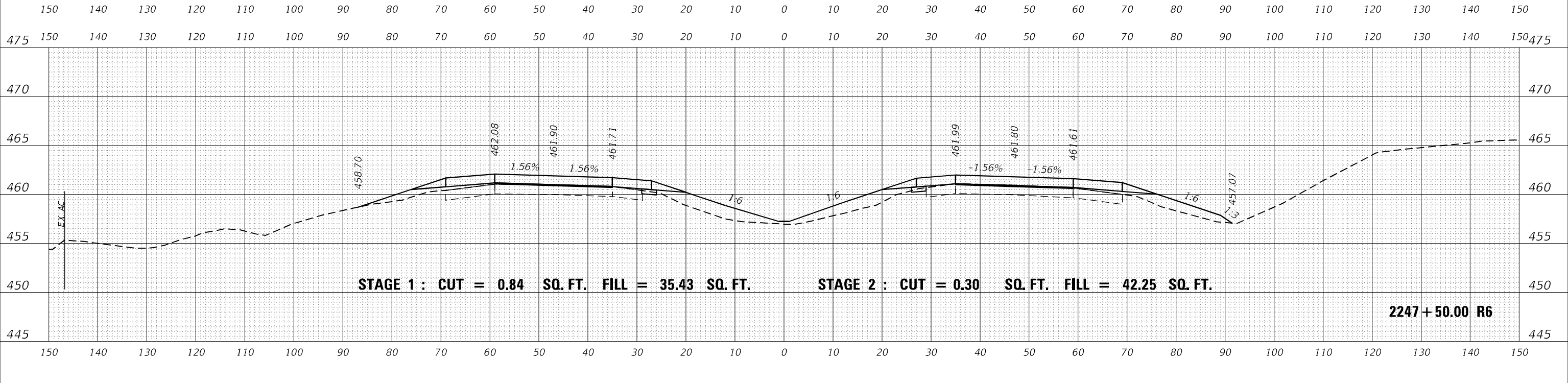
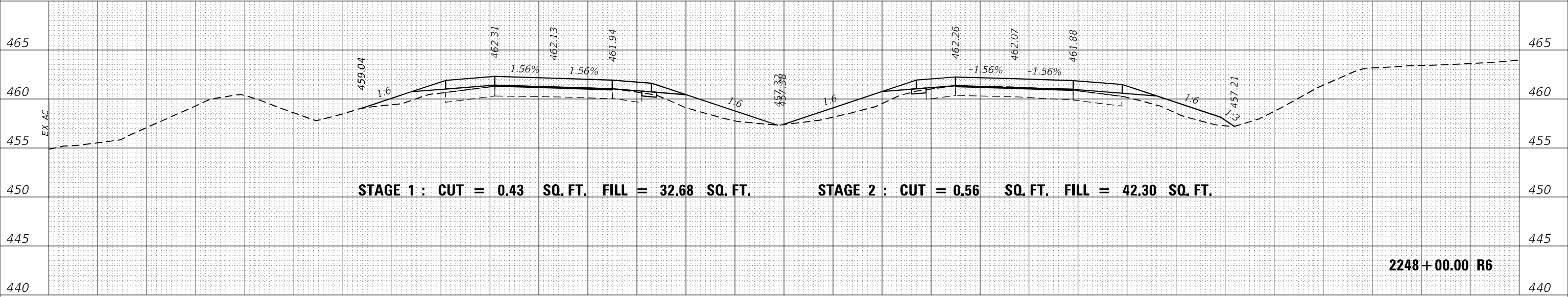
F.A.I. RTE. I-64	SECTION *	COUNTY JEFFERSON	TOTAL SHEETS 1052	SHEET NO. 840
			CONTRACT NO. 78604	

(41-6,41-6-1,41-7)RS-2;BSMART 2023

DATE	
BY	
FINAL SURVEY	SURVEYED
NOTE BOOK	PLOTTED
NO.	AREAS CHECKED



DATE	
BY	
ORIGINAL SURVEY	SURVEYED
NOTE BOOK	PLOTTED
NO.	AREAS CHECKED



MODEL: D:\mfr\it
FILE NAME: ...029\8604-R6-VS-2.dgn

USER NAME = dhawes	DESIGNED -	REVISED -
	DRAWN -	REVISED -
PLOT SCALE = 20,0000 * / in.	CHECKED -	REVISED -
PLOT DATE = 11/4/2022 - 9:34:26 AM	DATE -	REVISED -

**STATE OF ILLINOIS
DEPARTMENT OF TRANSPORTATION**

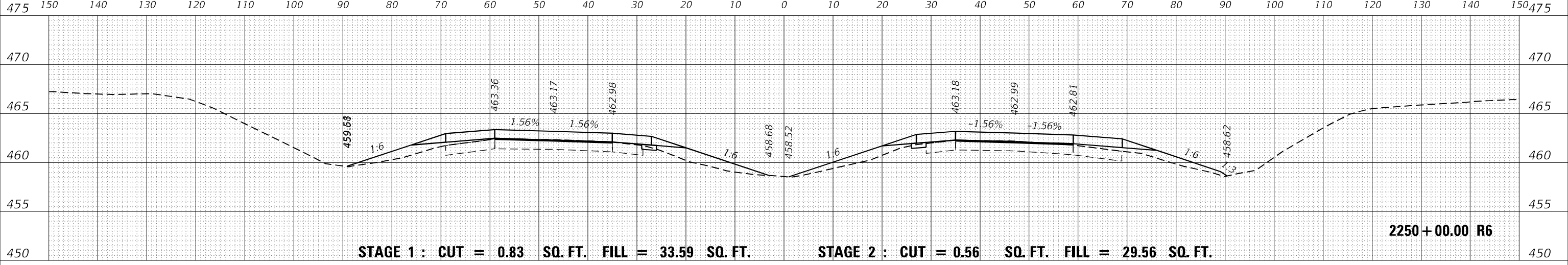
**INTERSTATE 64
CROSS SECTIONS**

SCALE: 50	SHEET	OF	SHEETS	STA. 2247+50.00 R6 TO STA. 2248+50.00 R6	ILLINOIS	FED. AID PROJECT
-----------	-------	----	--------	--	----------	------------------

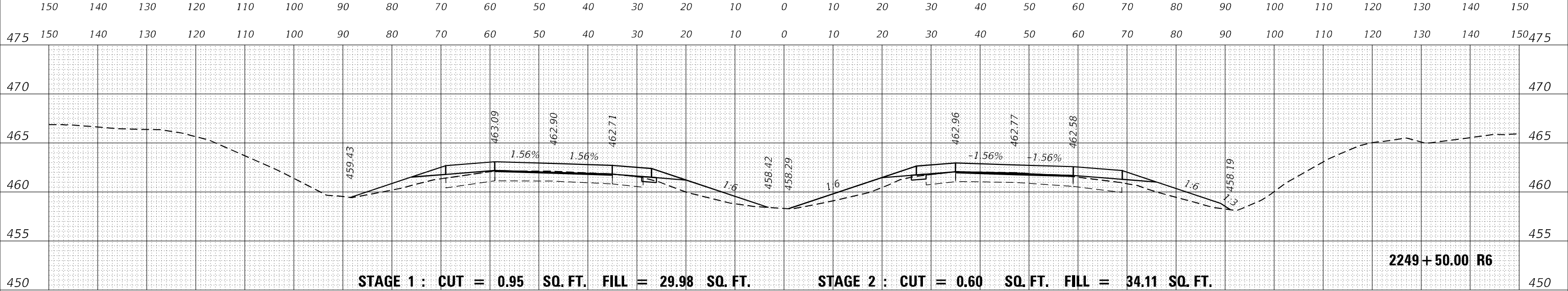
F.A.I. RTE.	SECTION	COUNTY	TOTAL SHEETS	SHEET NO.
I-64	*	JEFFERSON	1052	841
CONTRACT NO. 78604				

* (41-6,41-6-1,41-7)RS-2;BSMART 2023

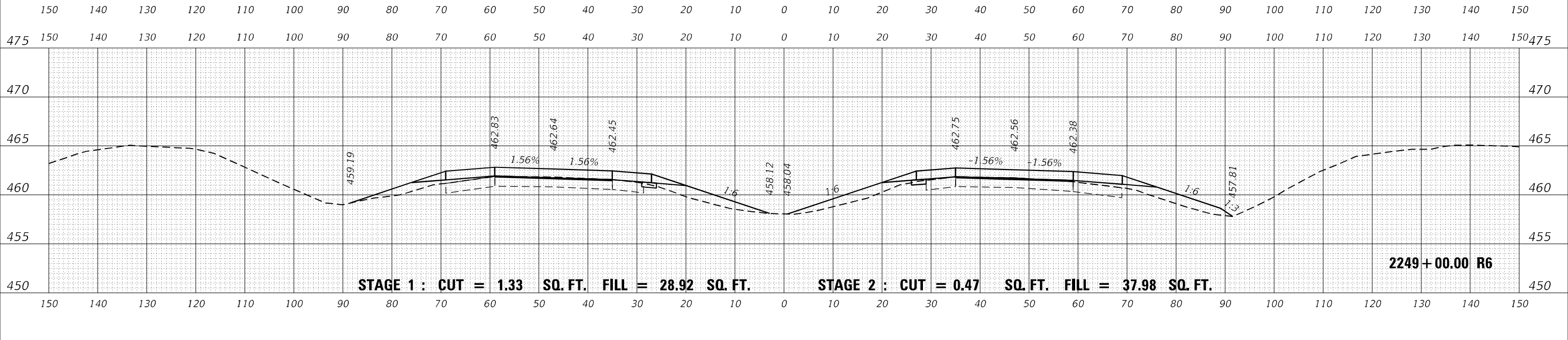
DATE	
BY	
FINAL SURVEY	SURVEYED
NOTE BOOK	PLOTTED
NO.	TEMPLATE
	AREAS
	CHECKED



DATE	
BY	
ORIGINAL SURVEY	SURVEYED
NOTE BOOK	PLOTTED
NO.	TEMPLATE
	AREAS
	CHECKED



DATE	
BY	
ORIGINAL SURVEY	SURVEYED
NOTE BOOK	PLOTTED
NO.	TEMPLATE
	AREAS
	CHECKED



MODEL: D:\mfr\h...
FILE NAME: ...029\8604-R6-S-2.dgn

USER NAME = dhawes	DESIGNED -	REVISED -
	DRAWN -	REVISED -
PLOT SCALE = 20,0000 * / in.	CHECKED -	REVISED -
PLOT DATE = 11/4/2022 - 9:34:27 AM	DATE -	REVISED -

**STATE OF ILLINOIS
DEPARTMENT OF TRANSPORTATION**

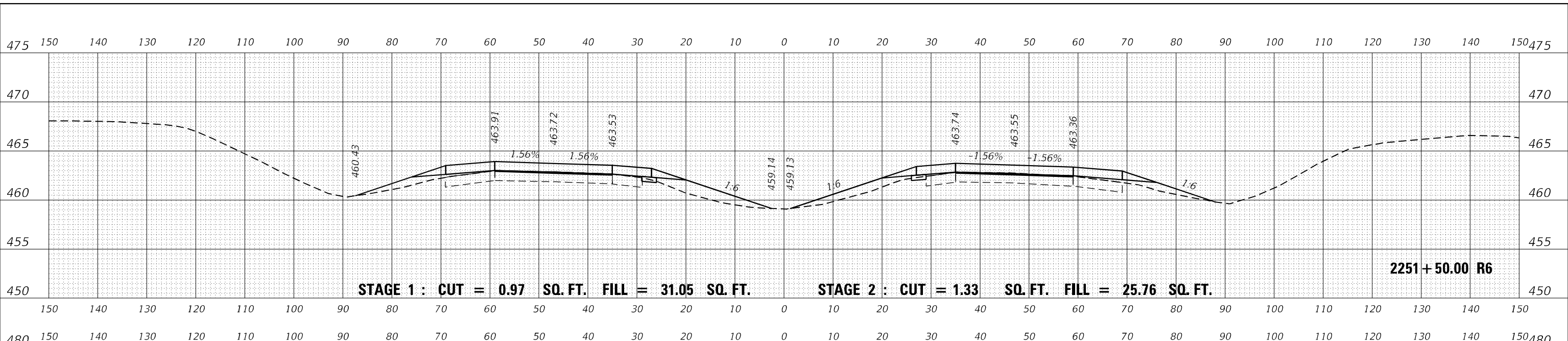
**INTERSTATE 64
CROSS SECTIONS**

SCALE: 50 SHEET OF SHEETS STA. 2249+00.00 R6 TO STA. 2250+00.00 R6

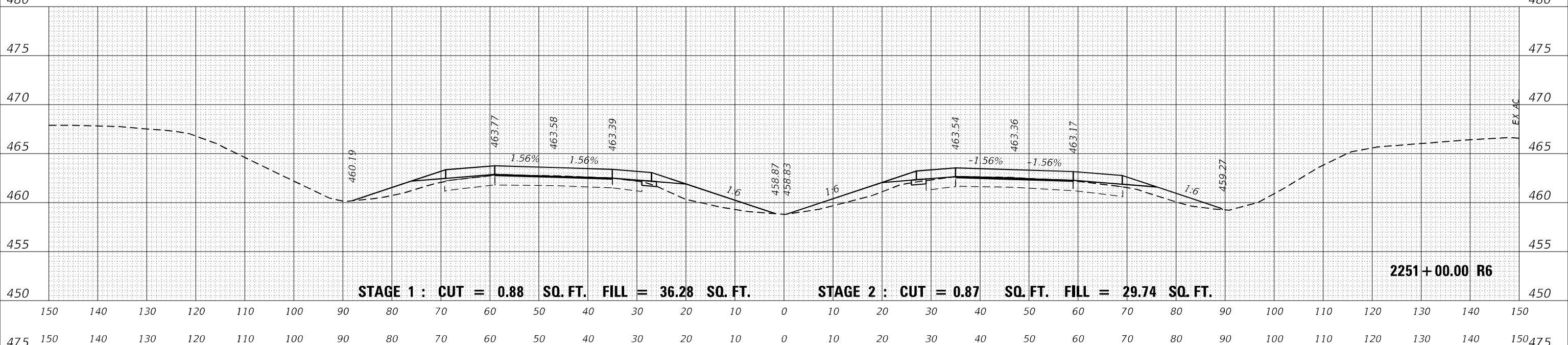
F.A.I. RTE.	SECTION	COUNTY	TOTAL SHEETS	SHEET NO.
I-64	*	JEFFERSON	1052	842
			CONTRACT NO. 78604	

* (41-6,41-6-1,41-7)RS-2;BSMART 2023

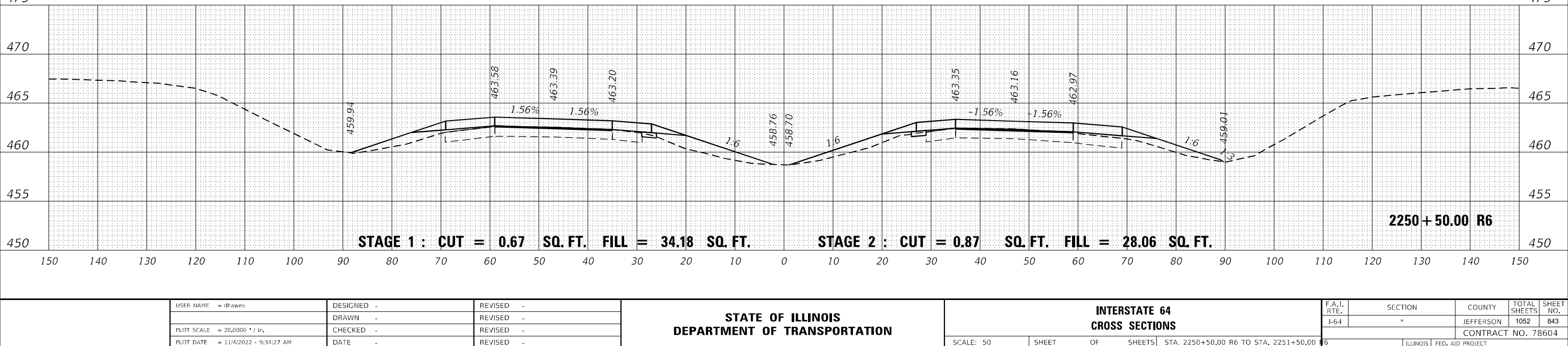
DATE	
BY	
FINAL SURVEY	SURVEYED
NOTE BOOK	PLOTTED
NO.	AREAS CHECKED



DATE	
BY	
ORIGINAL SURVEY	SURVEYED
NOTE BOOK	PLOTTED
NO.	AREAS CHECKED



DATE	
BY	
ORIGINAL SURVEY	SURVEYED
NOTE BOOK	PLOTTED
NO.	AREAS CHECKED



MODEL: D:\mfr\h
FILE NAME: ...029\8604-R6-S-2.dgn

USER NAME = dhawes	DESIGNED -	REVISED -
	DRAWN -	REVISED -
PLOT SCALE = 20,000 * / in.	CHECKED -	REVISED -
PLOT DATE = 11/4/2022 - 9:34:27 AM	DATE -	REVISED -

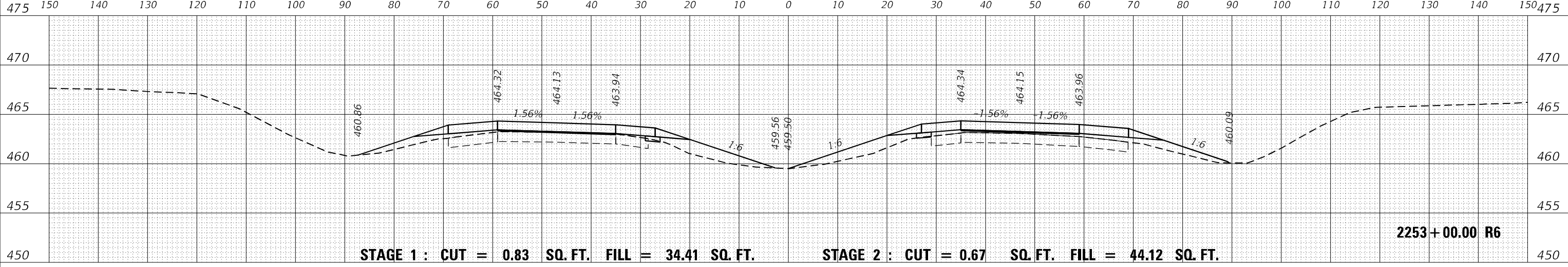
**STATE OF ILLINOIS
DEPARTMENT OF TRANSPORTATION**

**INTERSTATE 64
CROSS SECTIONS**

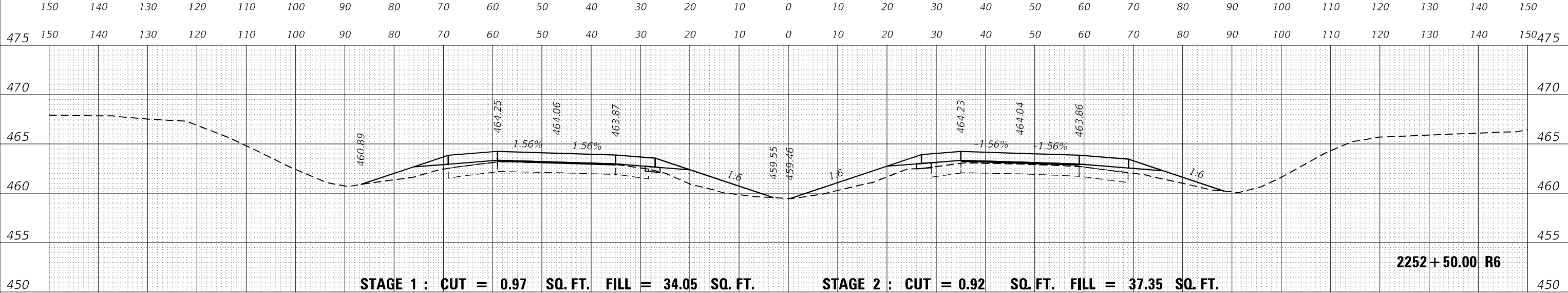
SCALE: 50	SHEET	OF	SHEETS	STA. 2250+50.00 R6 TO STA. 2251+50.00 R6	F.A.I. RTE. I-64	SECTION *	COUNTY JEFFERSON	TOTAL SHEETS 1052	SHEET NO. 843
-----------	-------	----	--------	--	------------------	-----------	------------------	-------------------	---------------

(41-6,41-6-1,41-7)RS-2;BSMART 2023

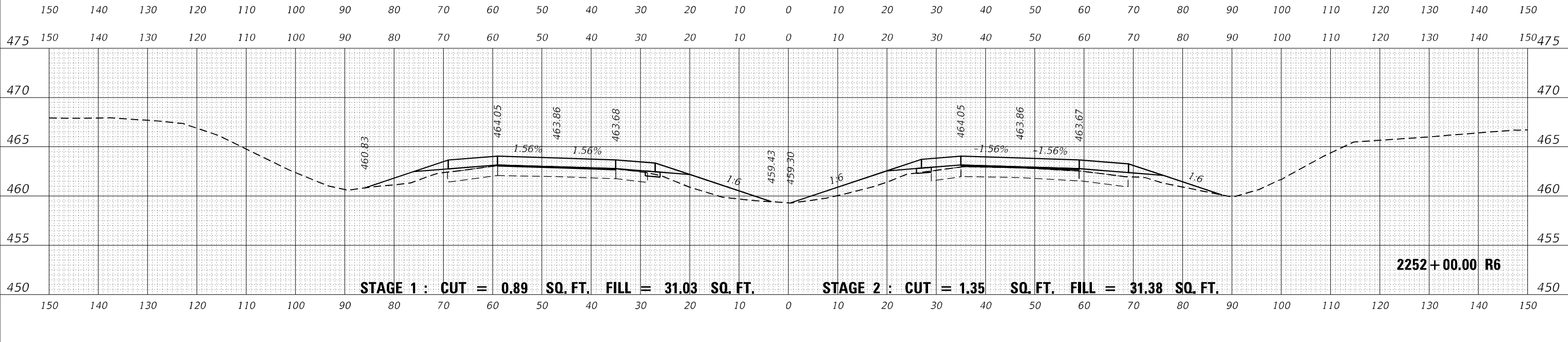
DATE	
BY	
SURVEYED	
PLOTTED	
TEMPLATE	
NOTE BOOK	
AREAS CHECKED	
NO.	



DATE	
BY	
SURVEYED	
PLOTTED	
TEMPLATE	
NOTE BOOK	
AREAS CHECKED	
NO.	



DATE	
BY	
SURVEYED	
PLOTTED	
TEMPLATE	
NOTE BOOK	
AREAS CHECKED	
NO.	



MODEL: D:\mfr\it
FILE NAME: ...029\8604-R6-VS-2.dgn

USER NAME = dhawes	DESIGNED -	REVISED -
	DRAWN -	REVISED -
PLOT SCALE = 20,0000 * / in.	CHECKED -	REVISED -
PLOT DATE = 11/4/2022 - 9:34:27 AM	DATE -	REVISED -

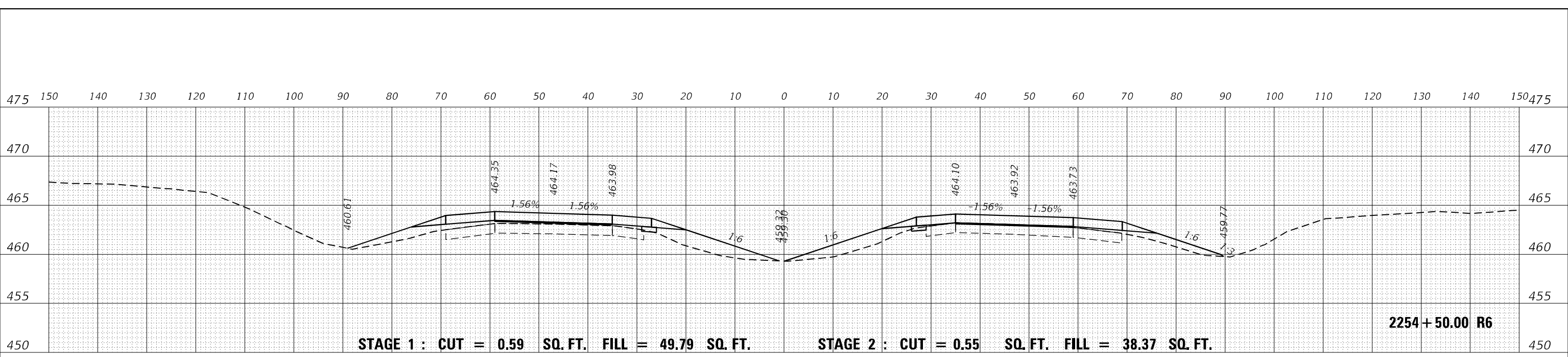
**STATE OF ILLINOIS
DEPARTMENT OF TRANSPORTATION**

**INTERSTATE 64
CROSS SECTIONS**

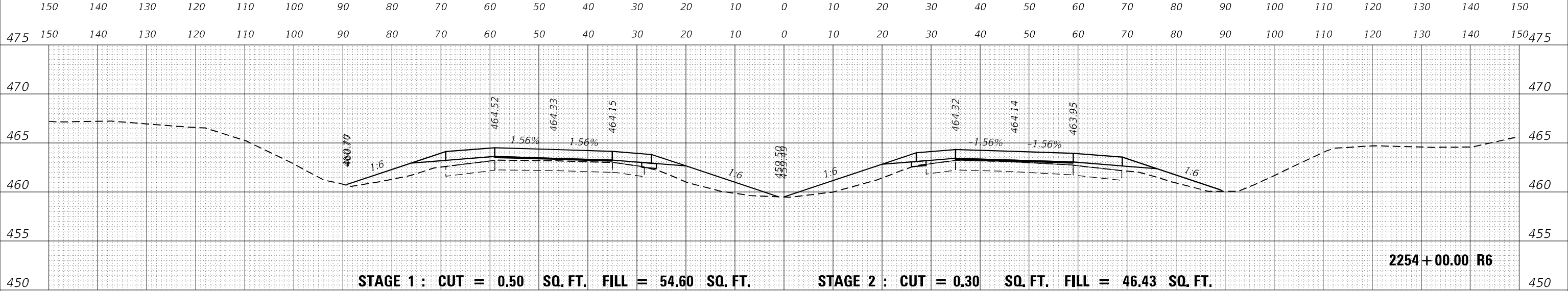
SCALE: 50	SHEET	OF	SHEETS	STA. 2252+00.00 R6 TO STA. 2253+00.00 R6	F.A.I. RTE. I-64	SECTION *	COUNTY JEFFERSON	TOTAL SHEETS 1052	SHEET NO. 844
					ILLINOIS FED. AID PROJECT		CONTRACT NO. 78604		

* (41-6,41-6-1,41-7)RS-2;BSMART 2023

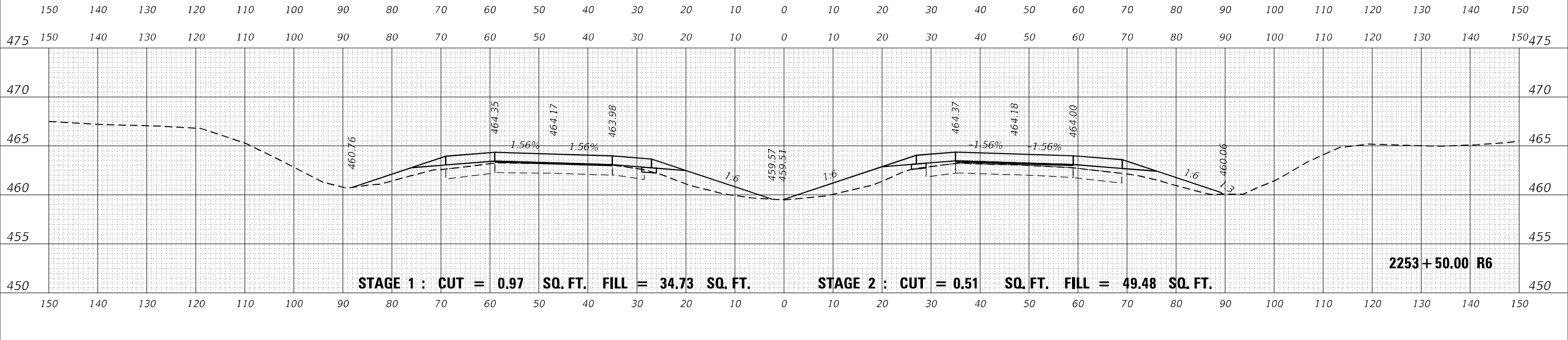
DATE	
BY	
SURVEYED	
PLOTTED	
TEMPLATE	
NOTE BOOK	
AREAS CHECKED	
NO.	



DATE	
BY	
SURVEYED	
PLOTTED	
TEMPLATE	
NOTE BOOK	
AREAS CHECKED	
NO.	



DATE	
BY	
SURVEYED	
PLOTTED	
TEMPLATE	
NOTE BOOK	
AREAS CHECKED	
NO.	



MODEL: D:\mfrh
FILE NAME: ...029\8604-R6-XS-2.dgn

USER NAME = dhawes	DESIGNED -	REVISED -
	DRAWN -	REVISED -
PLOT SCALE = 20,0000' / in.	CHECKED -	REVISED -
PLOT DATE = 11/4/2022 - 9:34:27 AM	DATE -	REVISED -

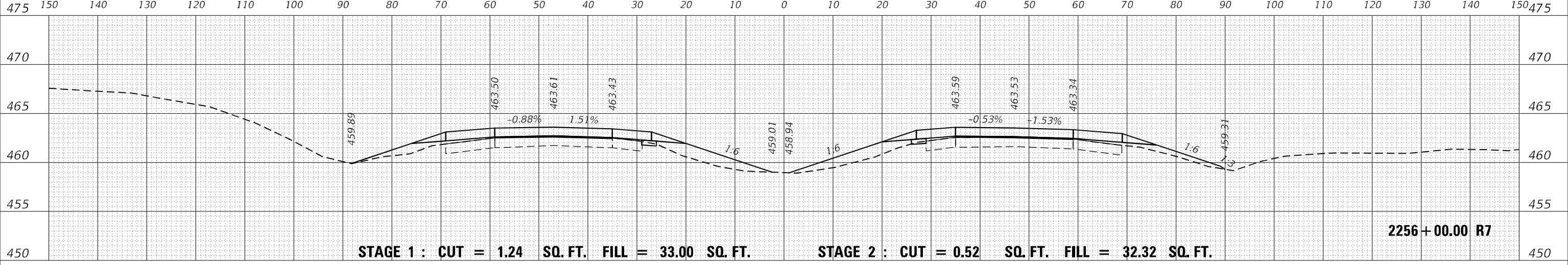
**STATE OF ILLINOIS
DEPARTMENT OF TRANSPORTATION**

**INTERSTATE 64
CROSS SECTIONS**

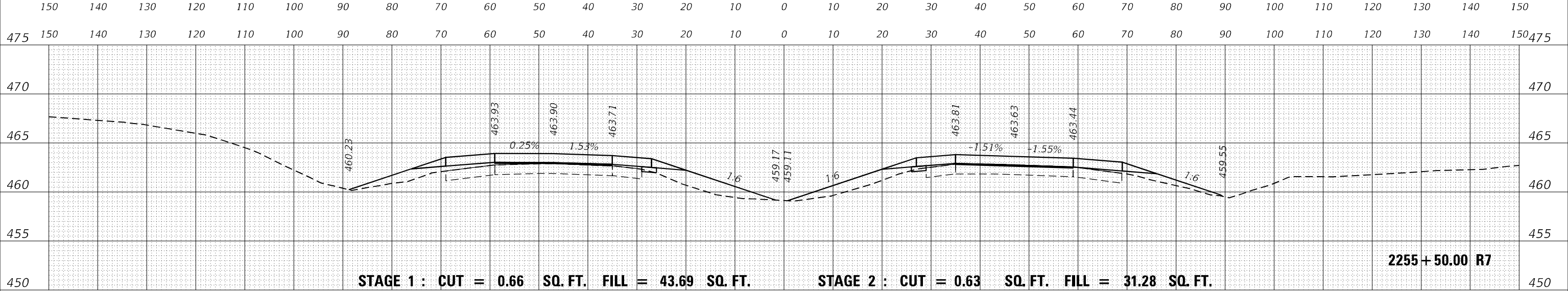
SCALE: 50 SHEET OF SHEETS STA. 2253+50.00 R6 TO STA. 2254+50.00 R6

F.A.I. RTE.	SECTION	COUNTY	TOTAL SHEETS	SHEET NO.
I-64	*	JEFFERSON	1052	845
			CONTRACT NO. 78604	

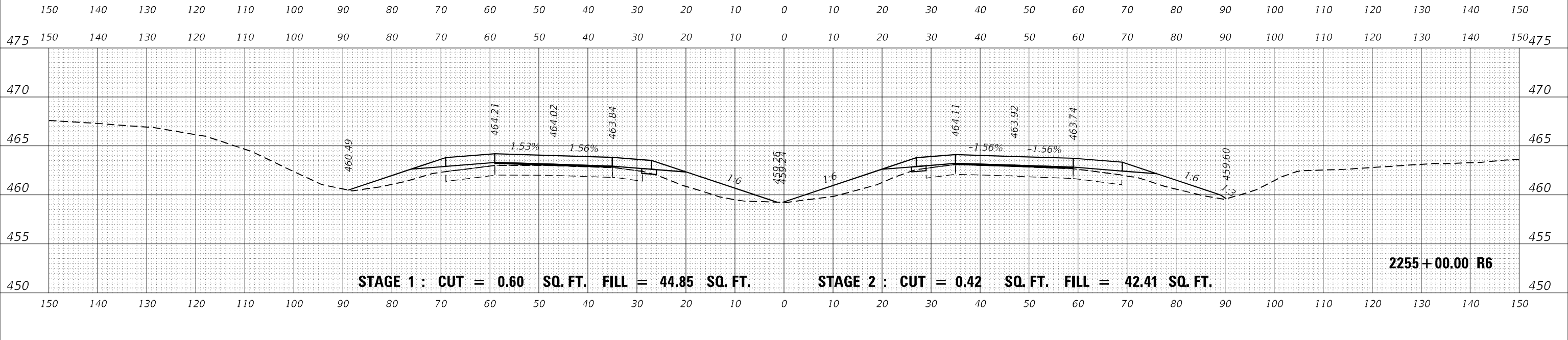
DATE	
BY	
FINAL SURVEY	SURVEYED
NOTE BOOK	PLOTTED
NO.	AREAS CHECKED



DATE	
BY	
ORIGINAL SURVEY	SURVEYED
NOTE BOOK	PLOTTED
NO.	AREAS CHECKED



DATE	
BY	
ORIGINAL SURVEY	SURVEYED
NOTE BOOK	PLOTTED
NO.	AREAS CHECKED



MODEL: D:\mfr\1109\8604-RS-VS-2.dgn
FILE NAME: ...1109\8604-RS-VS-2.dgn

USER NAME = dhawes	DESIGNED -	REVISED -
	DRAWN -	REVISED -
PLOT SCALE = 20,0000' / in.	CHECKED -	REVISED -
PLOT DATE = 11/4/2022 - 9:34:28 AM	DATE -	REVISED -

**STATE OF ILLINOIS
DEPARTMENT OF TRANSPORTATION**

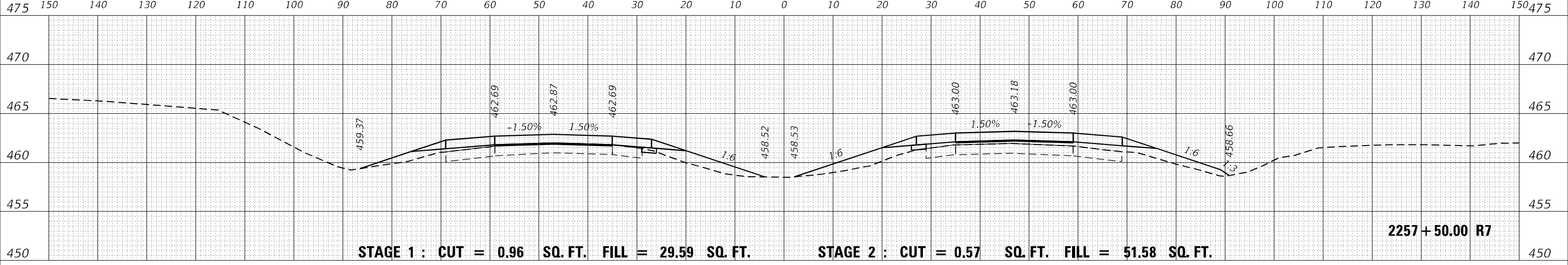
**INTERSTATE 64
CROSS SECTIONS**

SCALE: 50 SHEET OF SHEETS STA. 2255+00.00 R6 TO STA. 2256+00.00 R7

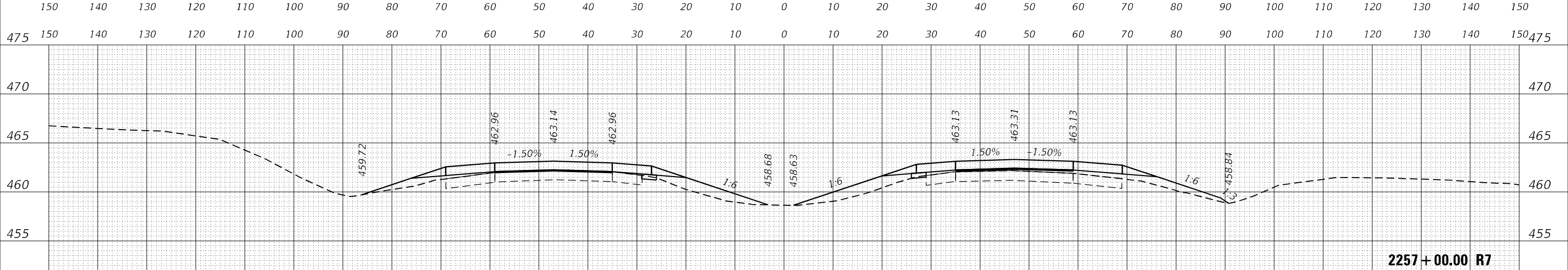
F.A.I. RTE.	SECTION	COUNTY	TOTAL SHEETS	SHEET NO.
I-64	*	JEFFERSON	1052	846
			CONTRACT NO. 78604	

* (41-6,41-6-1,41-7)RS-2;BSMART 2023

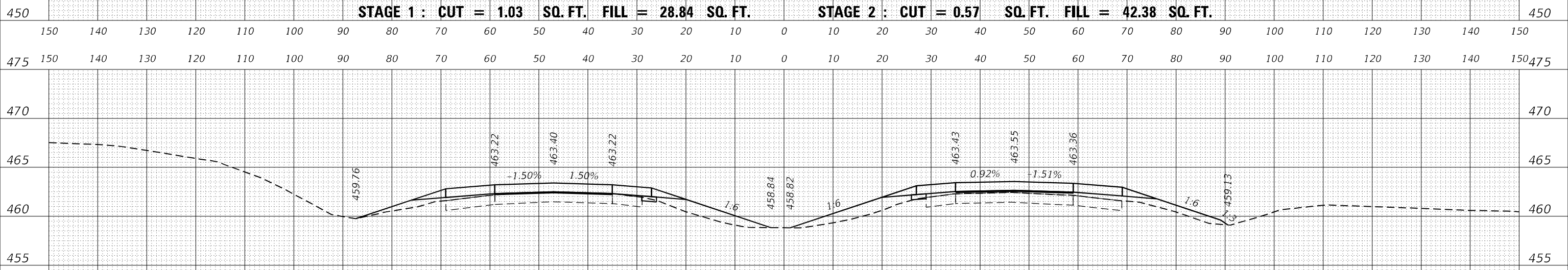
DATE	
BY	
FINAL SURVEY	SURVEYED
NOTE BOOK	PLOTTED
NO.	AREAS CHECKED



DATE	
BY	
ORIGINAL SURVEY	SURVEYED
NOTE BOOK	PLOTTED
NO.	AREAS CHECKED



MODEL: D:\mfr\h
FILE NAME: ...029\8604-RS-VS-2.dgn



USER NAME = dhawes	DESIGNED -	REVISED -
	DRAWN -	REVISED -
PLOT SCALE = 20,0000' / in.	CHECKED -	REVISED -
PLOT DATE = 11/4/2022 - 9:34:28 AM	DATE -	REVISED -

**STATE OF ILLINOIS
DEPARTMENT OF TRANSPORTATION**

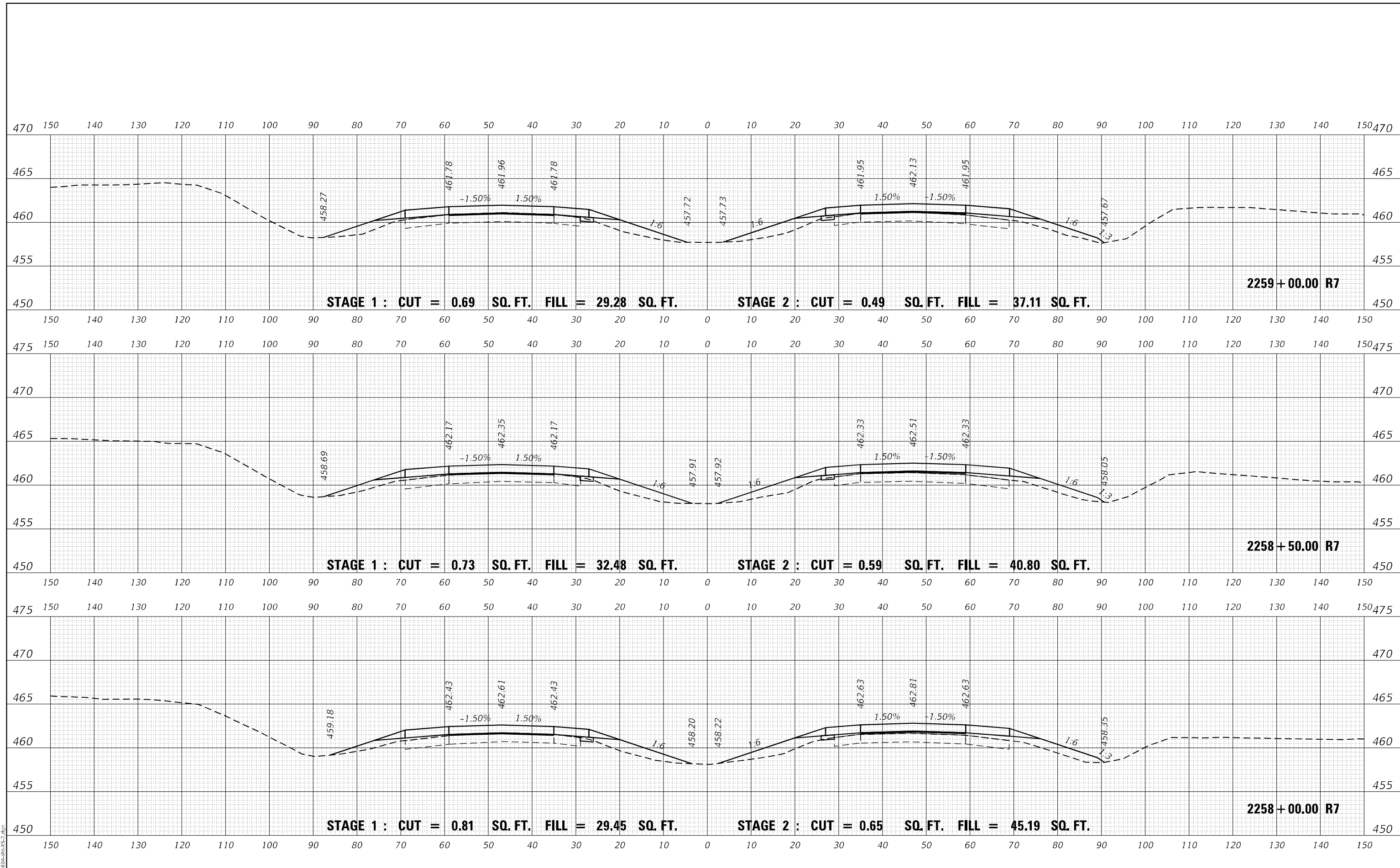
**INTERSTATE 64
CROSS SECTIONS**

SCALE: 50 SHEET OF SHEETS STA. 2256+50.00 R7 TO STA. 2257+50.00 R7

F.A.I. RTE.	SECTION	COUNTY	TOTAL SHEETS	SHEET NO.
I-64	*	JEFFERSON	1052	847
			CONTRACT NO. 78604	

DATE	
BY	
FINAL SURVEY	SURVEYED
NOTE BOOK	PLOTTED
NO.	AREAS CHECKED

DATE	
BY	
ORIGINAL SURVEY	SURVEYED
NOTE BOOK	PLOTTED
NO.	AREAS CHECKED



MODEL: D:\mtr\...
FILE NAME: ...

USER NAME = dhawes	DESIGNED -	REVISED -
PLOT SCALE = 20,0000' / in.	DRAWN -	REVISED -
PLOT DATE = 11/4/2022 - 9:34:29 AM	CHECKED -	REVISED -
	DATE -	REVISED -

**STATE OF ILLINOIS
DEPARTMENT OF TRANSPORTATION**

**INTERSTATE 64
CROSS SECTIONS**

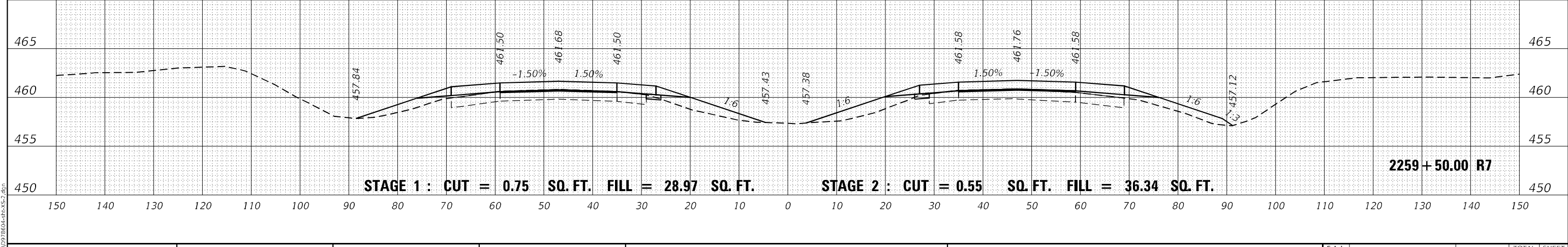
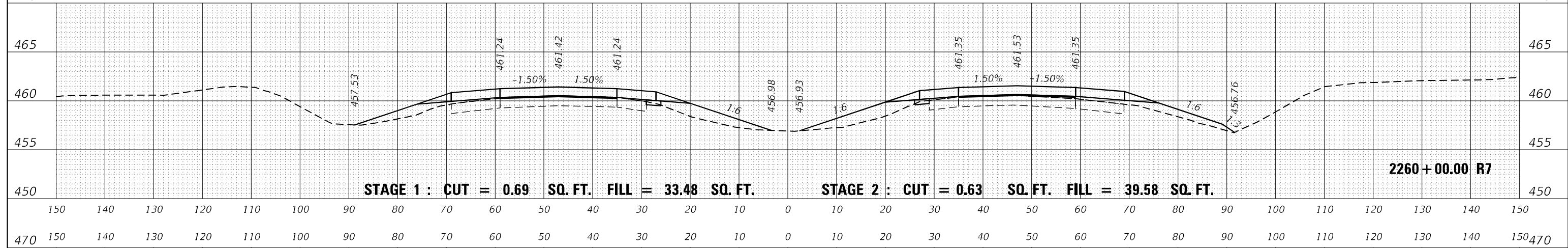
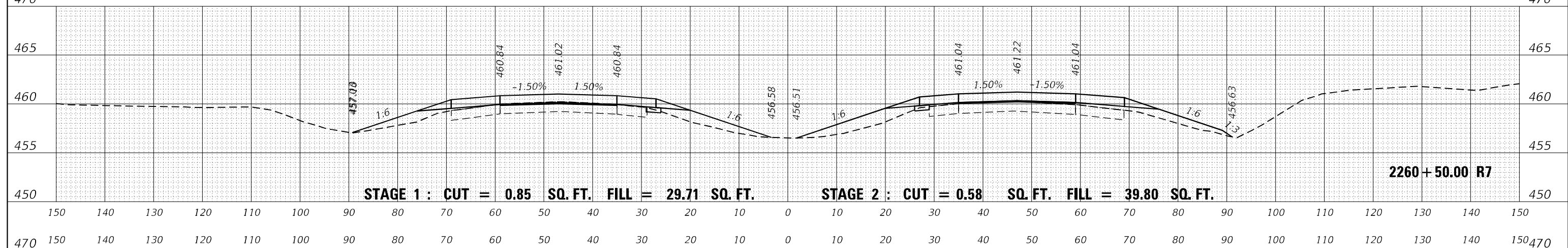
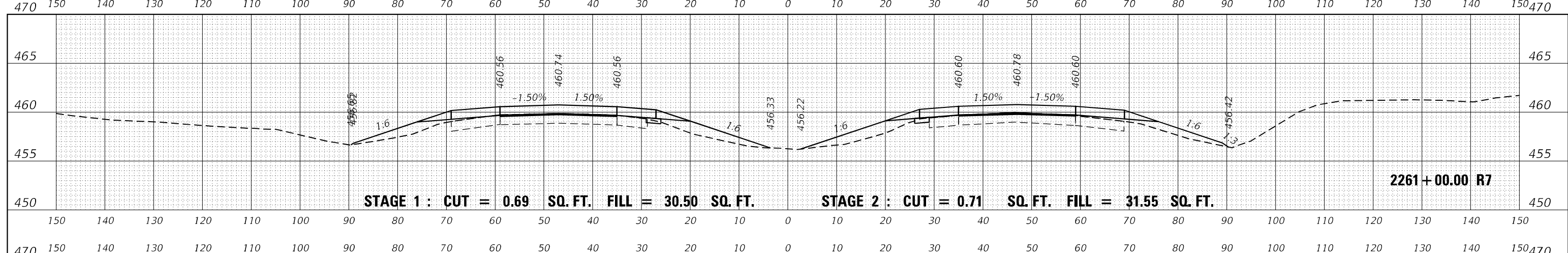
SCALE: 50 SHEET OF SHEETS STA. 2258+00.00 R7 TO STA. 2259+00.00 R7

F.A.I. RTE.	SECTION	COUNTY	TOTAL SHEETS	SHEET NO.
I-64	*	JEFFERSON	1052	848
			CONTRACT NO. 78604	

(41-6,41-6-1,41-7)RS-2;BSMART 2023

DATE	
BY	
FINAL SURVEY	SURVEYED
NOTE BOOK	PLOTTED
NO.	AREAS CHECKED

DATE	
BY	
ORIGINAL SURVEY	SURVEYED
NOTE BOOK	PLOTTED
NO.	AREAS CHECKED



MODEL: D:\mfr\it
FILE NAME: ...029\8604-RS-VS-2.dgn

USER NAME = dhawes	DESIGNED -	REVISED -
	DRAWN -	REVISED -
PLOT SCALE = 20,0000 * / in.	CHECKED -	REVISED -
PLOT DATE = 11/4/2022 - 9:34:29 AM	DATE -	REVISED -

**STATE OF ILLINOIS
DEPARTMENT OF TRANSPORTATION**

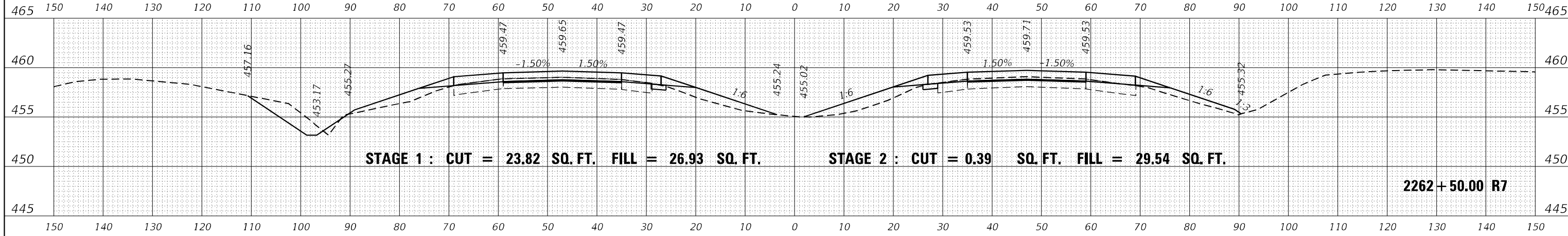
**INTERSTATE 64
CROSS SECTIONS**

SCALE: 50 SHEET OF SHEETS STA. 2259+50.00 R7 TO STA. 2261+00.00 R7

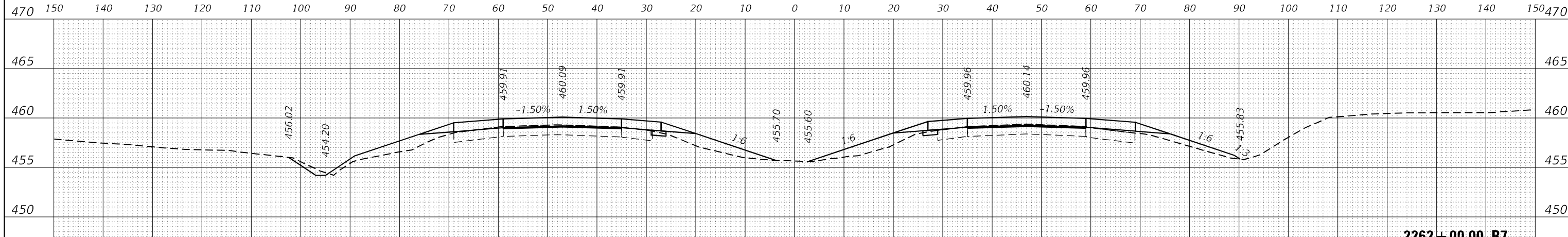
F.A.I. RTE.	SECTION	COUNTY	TOTAL SHEETS	SHEET NO.
I-64	*	JEFFERSON	1052	849
			CONTRACT NO. 78604	

(41-6,41-6-1,41-7)RS-2;BSMART 2023

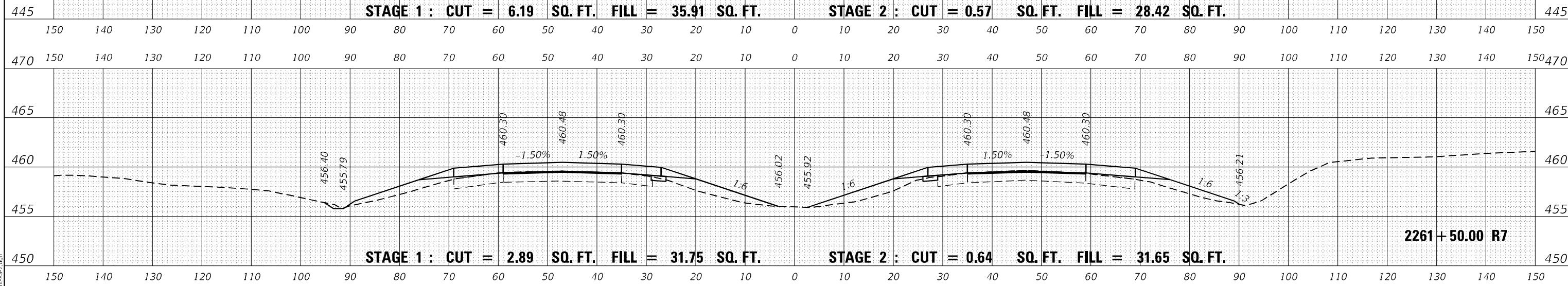
DATE	
BY	
FINAL SURVEY	SURVEYED
NOTE BOOK	PLOTTED
NO.	AREAS CHECKED



DATE	
BY	
ORIGINAL SURVEY	SURVEYED
NOTE BOOK	PLOTTED
NO.	AREAS CHECKED



DATE	
BY	
ORIGINAL SURVEY	SURVEYED
NOTE BOOK	PLOTTED
NO.	AREAS CHECKED



MODEL: D:\mfr\...
FILE NAME: ...

USER NAME = dhawes	DESIGNED -	REVISED -
	DRAWN -	REVISED -
PLOT SCALE = 20,0000 * / in.	CHECKED -	REVISED -
PLOT DATE = 11/4/2022 - 9:34:30 AM	DATE -	REVISED -

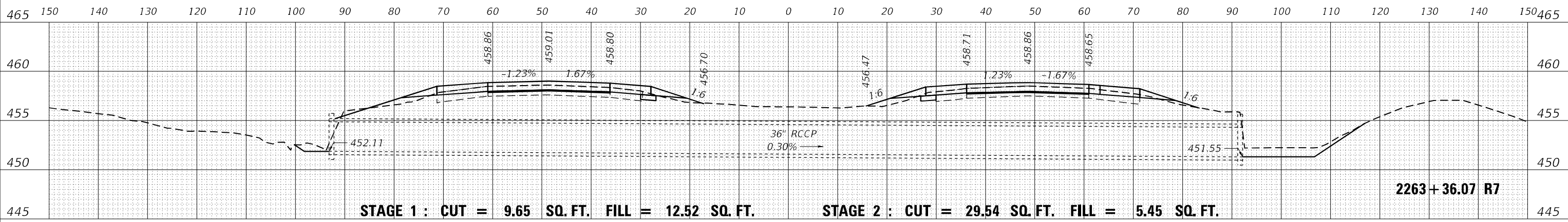
**STATE OF ILLINOIS
DEPARTMENT OF TRANSPORTATION**

**INTERSTATE 64
CROSS SECTIONS**

SCALE: 50 SHEET OF SHEETS STA. 2261+50.00 R7 TO STA. 2262+50.00 R7

F.A.I. RTE.	SECTION	COUNTY	TOTAL SHEETS	SHEET NO.
I-64	*	JEFFERSON	1052	850
CONTRACT NO. 78604				

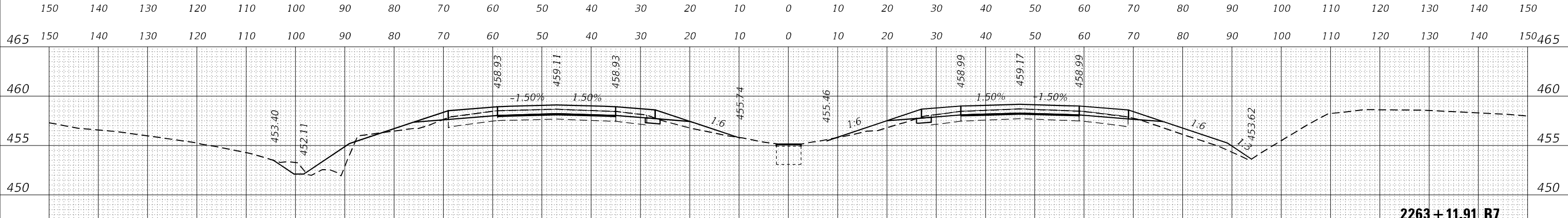
FINAL SURVEY	SURVEYED	DATE
NOTE BOOK	PLOTTED	
NO.	TEMPLATE	
	AREAS CHECKED	



2263+36.07 R7

STAGE 1 : CUT = 9.65 SQ. FT. FILL = 12.52 SQ. FT. STAGE 2 : CUT = 29.54 SQ. FT. FILL = 5.45 SQ. FT.

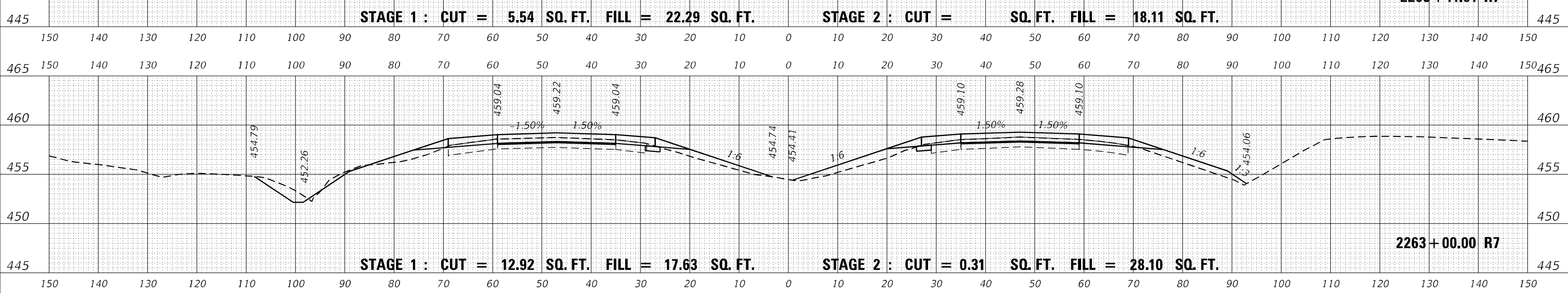
ORIGINAL SURVEY	SURVEYED	DATE
NOTE BOOK	PLOTTED	
NO.	TEMPLATE	
	AREAS CHECKED	



2263+11.91 R7

STAGE 1 : CUT = 5.54 SQ. FT. FILL = 22.29 SQ. FT. STAGE 2 : CUT = 0 SQ. FT. FILL = 18.11 SQ. FT.

ORIGINAL SURVEY	SURVEYED	DATE
NOTE BOOK	PLOTTED	
NO.	TEMPLATE	
	AREAS CHECKED	



2263+00.00 R7

STAGE 1 : CUT = 12.92 SQ. FT. FILL = 17.63 SQ. FT. STAGE 2 : CUT = 0.31 SQ. FT. FILL = 28.10 SQ. FT.

MODEL: D:\mfr\it
FILE NAME: ...029\8604-RS-KS-2.dgn

USER NAME = dhawes	DESIGNED -	REVISED -
PLOT SCALE = 20,0000 * / in.	DRAWN -	REVISED -
PLOT DATE = 11/4/2022 - 9:34:30 AM	CHECKED -	REVISED -
	DATE -	REVISED -

**STATE OF ILLINOIS
DEPARTMENT OF TRANSPORTATION**

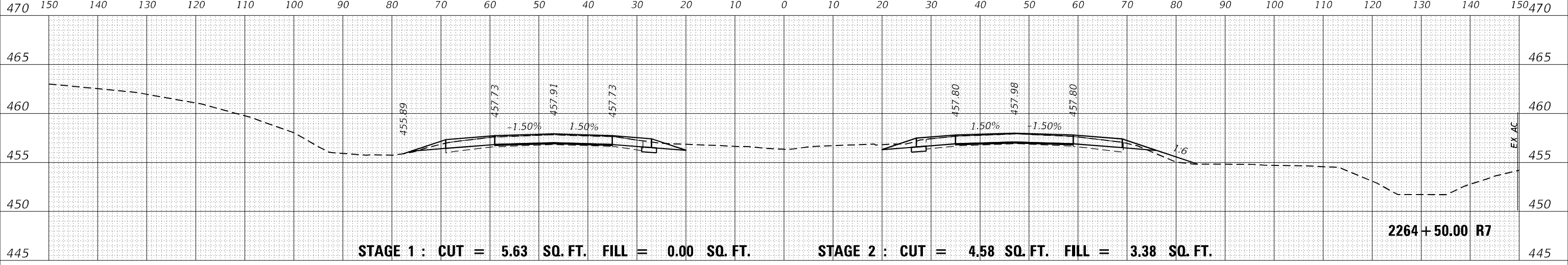
**INTERSTATE 64
CROSS SECTIONS**

SCALE: 50 SHEET OF SHEETS STA. 2263+00.00 R7 TO STA. 2263+36.07 R7

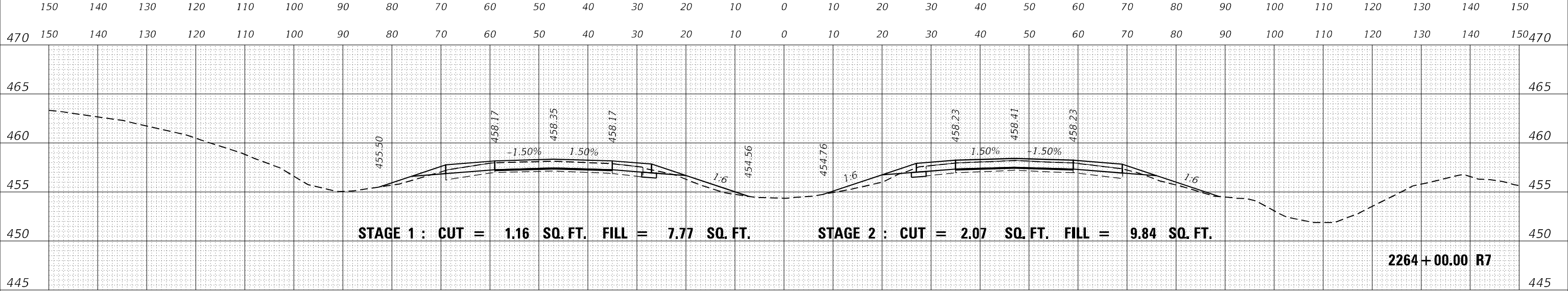
F.A.I. RTE.	SECTION	COUNTY	TOTAL SHEETS	SHEET NO.
I-64	*	JEFFERSON	1052	851
CONTRACT NO. 78604				
ILLINOIS FED. AID PROJECT				

* (41-6,41-6-1,41-7)RS-2;BSMART 2023

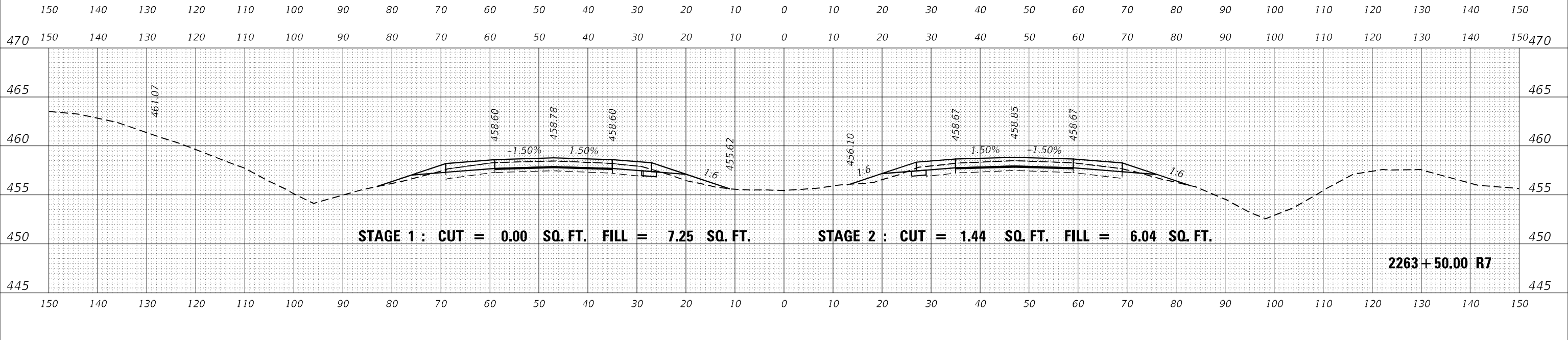
DATE	
BY	
FINAL SURVEY	SURVEYED
NOTE BOOK	PLOTTED
NO.	TEMPLATE
	AREAS
	CHECKED



DATE	
BY	
ORIGINAL SURVEY	SURVEYED
NOTE BOOK	PLOTTED
NO.	TEMPLATE
	AREAS
	CHECKED



DATE	
BY	
ORIGINAL SURVEY	SURVEYED
NOTE BOOK	PLOTTED
NO.	TEMPLATE
	AREAS
	CHECKED



MODEL: D:\mtr\...
 FILE NAME: ...029\8604-RS-R7.dgn

USER NAME = dhawes	DESIGNED -	REVISED -
	DRAWN -	REVISED -
PLOT SCALE = 20,0000 * / in.	CHECKED -	REVISED -
PLOT DATE = 11/4/2022 - 9:34:31 AM	DATE -	REVISED -

**STATE OF ILLINOIS
 DEPARTMENT OF TRANSPORTATION**

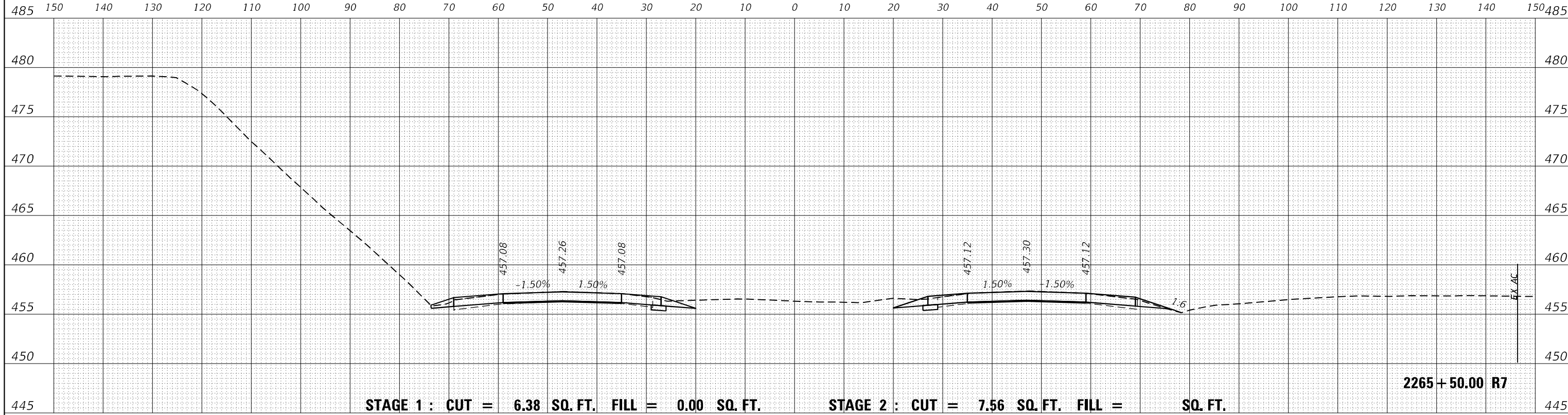
**INTERSTATE 64
 CROSS SECTIONS**

SCALE: 50 SHEET OF SHEETS STA. 2263+50.00 R7 TO STA. 2264+50.00 R7

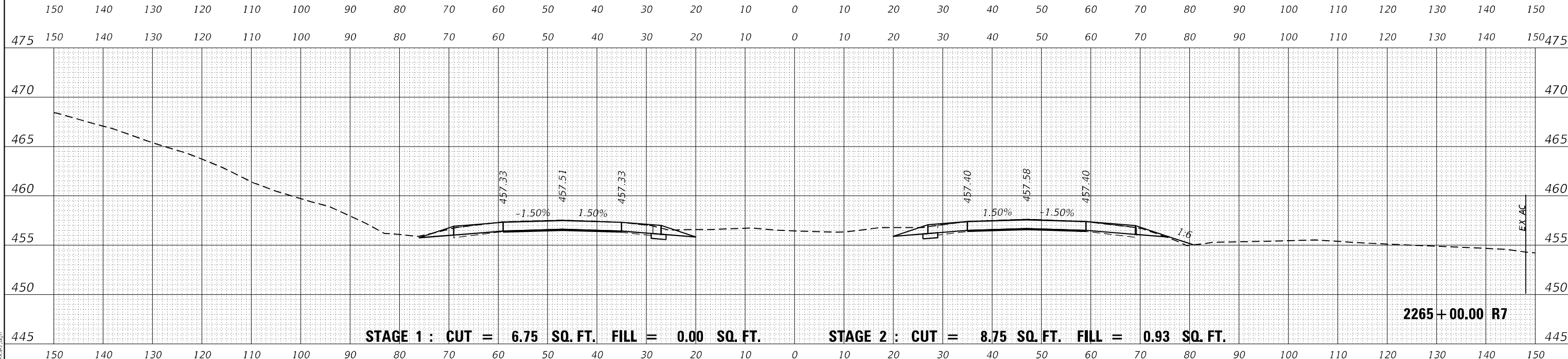
F.A.I. RTE.	SECTION	COUNTY	TOTAL SHEETS	SHEET NO.
I-64	*	JEFFERSON	1052	852
				CONTRACT NO. 78604

(41-6,41-6-1,41-7)RS-2;BSMART 2023

DATE	
BY	
FINAL SURVEY	SURVEYED
NOTE BOOK	PLOTTED
NO.	AREAS CHECKED



DATE	
BY	
ORIGINAL SURVEY	SURVEYED
NOTE BOOK	PLOTTED
NO.	AREAS CHECKED



MODEL: D:\mfr\...
FILE NAME: ...02\26604-RS-XS-2.dgn

USER NAME = dhawes	DESIGNED -	REVISED -
PLOT SCALE = 20,0000 * / in.	DRAWN -	REVISED -
PLOT DATE = 11/4/2022 - 9:34:32 AM	CHECKED -	REVISED -
	DATE -	REVISED -

**STATE OF ILLINOIS
DEPARTMENT OF TRANSPORTATION**

**INTERSTATE 64
CROSS SECTIONS**

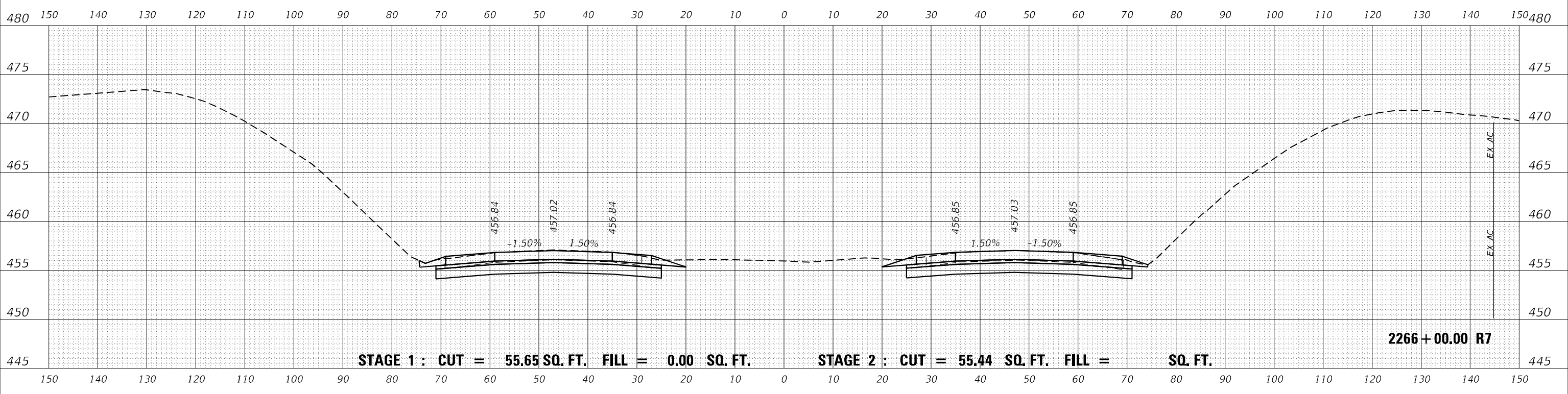
SCALE: 50 SHEET OF SHEETS STA. 2265+00.00 R7 TO STA. 2265+50.00 R7

F.A.I. RTE.	SECTION	COUNTY	TOTAL SHEETS	SHEET NO.
I-64	*	JEFFERSON	1052	853
CONTRACT NO. 78604				

FINAL SURVEY NO.	SURVEYED	DATE
NOTE BOOK	PLOTTED	
AREAS CHECKED	TEMPLATE	
	AREAS CHECKED	



ORIGINAL SURVEY NO.	SURVEYED	DATE
NOTE BOOK	PLOTTED	
AREAS CHECKED	TEMPLATE	
	AREAS CHECKED	



MODEL: D:\mfr\h
FILE NAME: ...029\8604-RS-VS-2.dgn

USER NAME = dhawes	DESIGNED -	REVISED -
PLOT SCALE = 20,0000 * / in.	DRAWN -	REVISED -
PLOT DATE = 11/4/2022 - 9:34:32 AM	CHECKED -	REVISED -
	DATE -	REVISED -

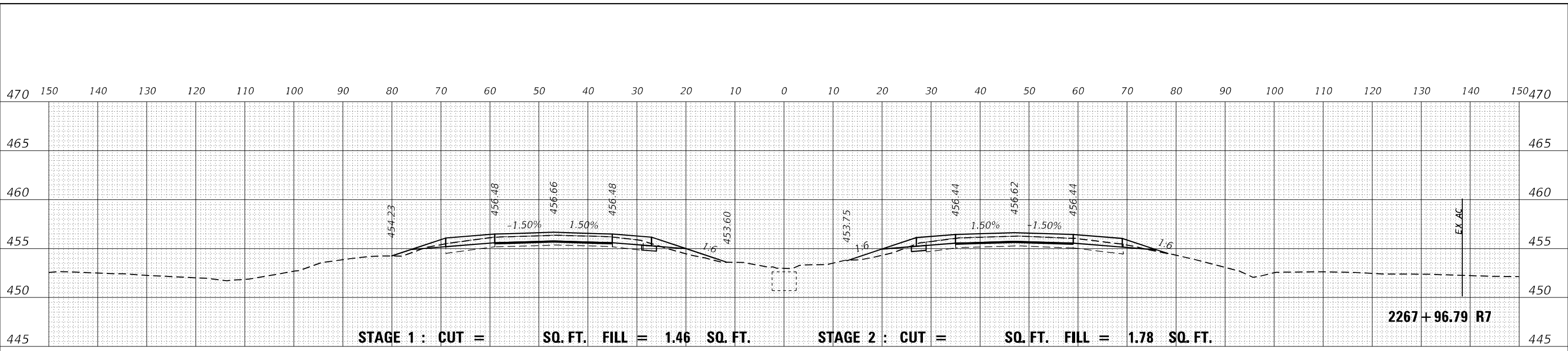
**STATE OF ILLINOIS
DEPARTMENT OF TRANSPORTATION**

**INTERSTATE 64
CROSS SECTIONS**

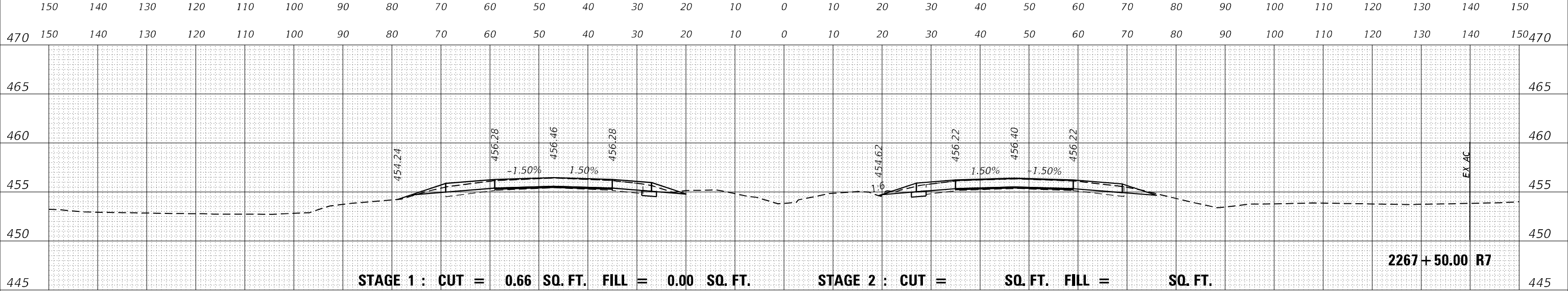
SCALE: 50 SHEET OF SHEETS STA. 2266+00.00 R7 TO STA. 2266+50.00 R7

F.A.I. RTE.	SECTION	COUNTY	TOTAL SHEETS	SHEET NO.
I-64	*	JEFFERSON	1052	854
			CONTRACT NO. 78604	

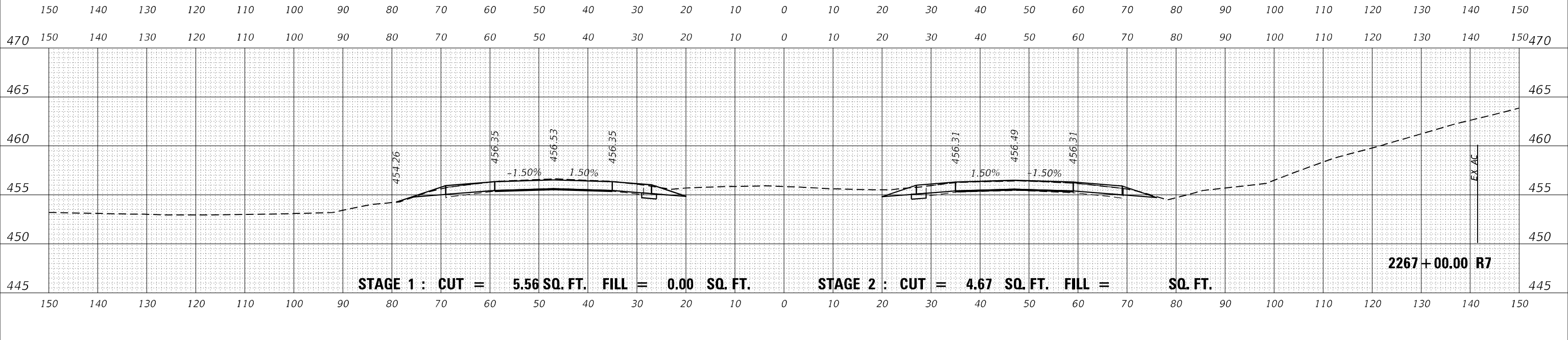
DATE	
BY	
FINAL SURVEY	SURVEYED
NOTE BOOK	PLOTTED
NO.	TEMPLATE
	AREAS
	CHECKED



DATE	
BY	
ORIGINAL SURVEY	SURVEYED
NOTE BOOK	PLOTTED
NO.	TEMPLATE
	AREAS
	CHECKED



DATE	
BY	
ORIGINAL SURVEY	SURVEYED
NOTE BOOK	PLOTTED
NO.	TEMPLATE
	AREAS
	CHECKED



MODEL: D:\mfr\...
FILE NAME: ...02\8604-RS-2.dgn

USER NAME = dhawes	DESIGNED -	REVISED -
	DRAWN -	REVISED -
PLOT SCALE = 20,0000 * / in.	CHECKED -	REVISED -
PLOT DATE = 11/4/2022 - 9:34:33 AM	DATE -	REVISED -

**STATE OF ILLINOIS
DEPARTMENT OF TRANSPORTATION**

**INTERSTATE 64
CROSS SECTIONS**

SCALE: 50 SHEET OF SHEETS STA. 2267+00.00 R7 TO STA. 2267+96.79 R7

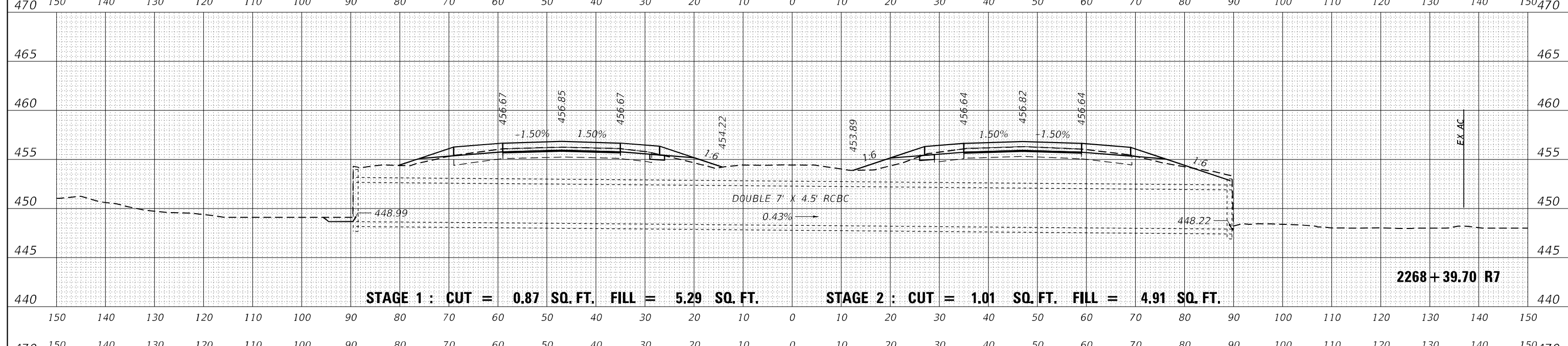
F.A.I. RTE.	SECTION	COUNTY	TOTAL SHEETS	SHEET NO.
I-64	*	JEFFERSON	1052	855
			CONTRACT NO. 78604	

(41-6,41-6-1,41-7)RS-2;BSMART 2023

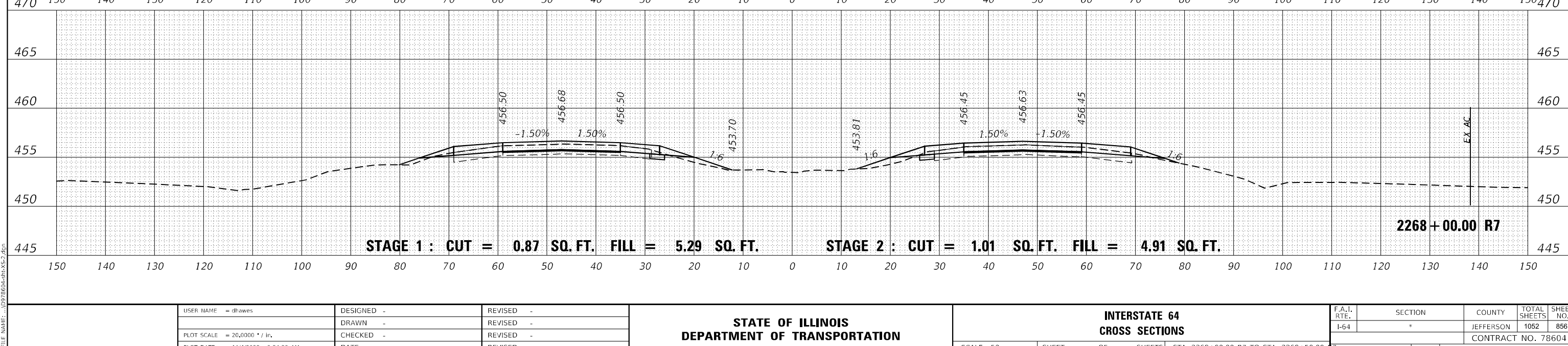
DATE	
BY	
FINAL SURVEY	SURVEYED
NOTE BOOK	PLOTTED
NO.	TEMPLATE
	AREAS
	CHECKED



DATE	
BY	
ORIGINAL SURVEY	SURVEYED
NOTE BOOK	PLOTTED
NO.	TEMPLATE
	AREAS
	CHECKED



DATE	
BY	
ORIGINAL SURVEY	SURVEYED
NOTE BOOK	PLOTTED
NO.	TEMPLATE
	AREAS
	CHECKED



MODEL: D:\mfrh
FILE NAME: ...029\8604-18-VS-2.dgn

USER NAME = dhawes	DESIGNED -	REVISED -
	DRAWN -	REVISED -
PLOT SCALE = 20,000 * / in.	CHECKED -	REVISED -
PLOT DATE = 11/4/2022 - 9:34:33 AM	DATE -	REVISED -

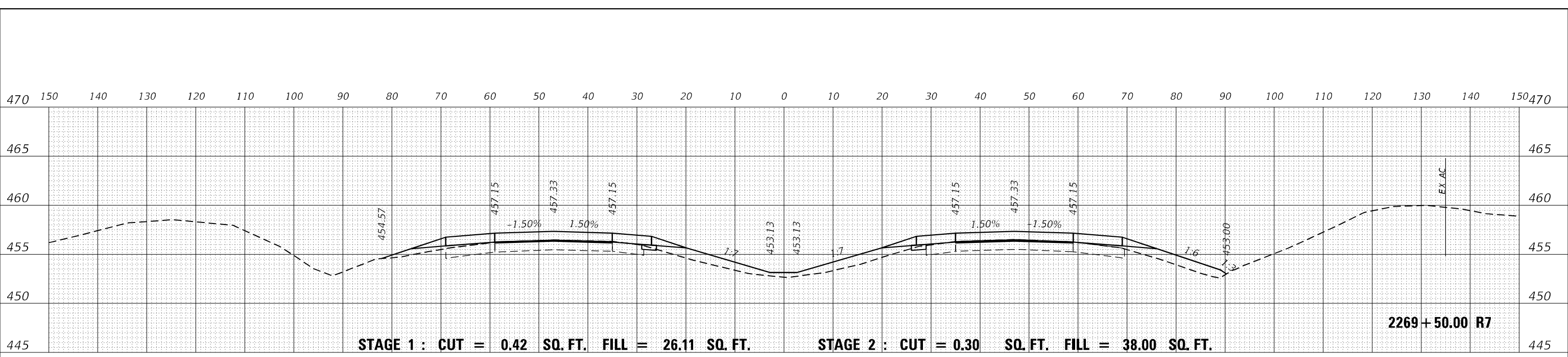
**STATE OF ILLINOIS
DEPARTMENT OF TRANSPORTATION**

INTERSTATE 64 CROSS SECTIONS	
SCALE: 50	SHEET OF SHEETS
STA. 2268+00.00 R7 TO STA. 2268+50.00 R7	

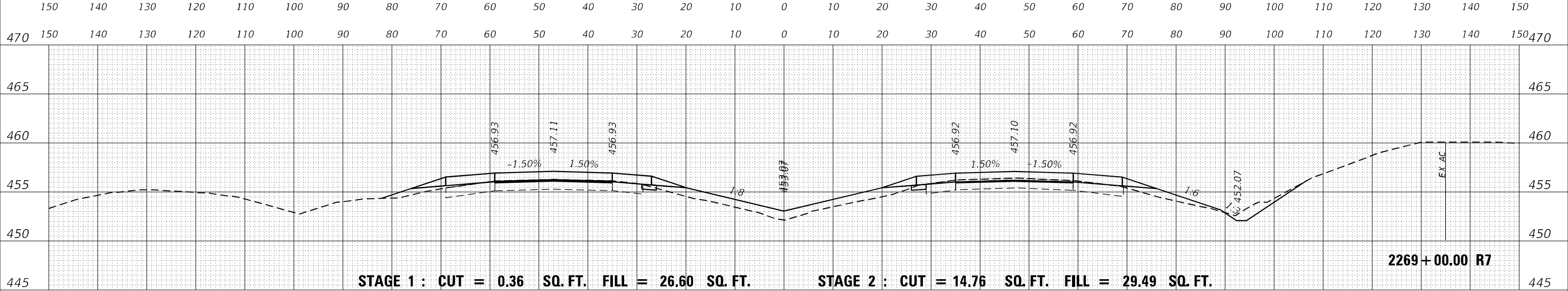
F.A.I. RTE. I-64	SECTION *	COUNTY JEFFERSON	TOTAL SHEETS 1052	SHEET NO. 856
			CONTRACT NO. 78604	
ILLINOIS FED. AID PROJECT				

* (41-6,41-6-1,41-7)RS-2;BSMART 2023

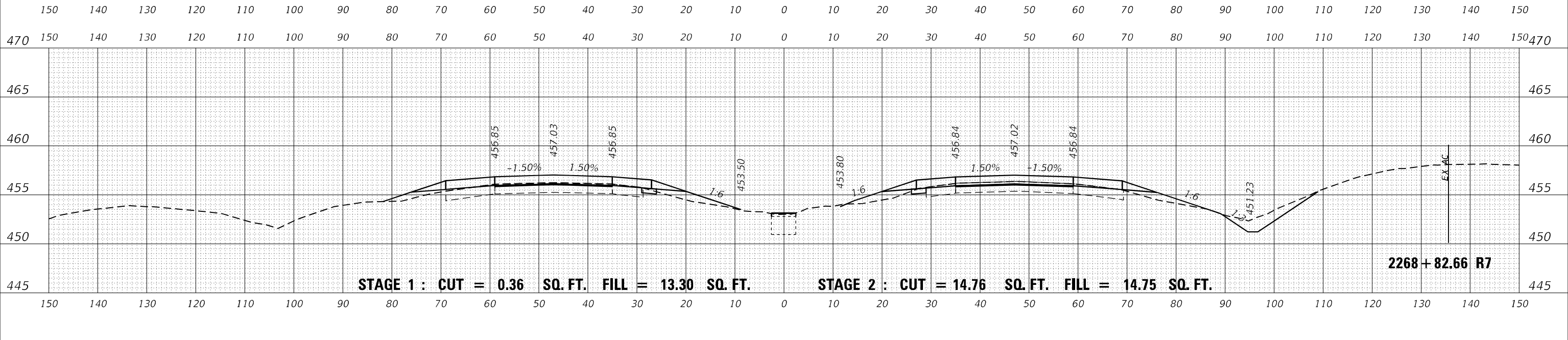
DATE	
BY	
FINAL SURVEY	SURVEYED
NOTE BOOK	PLOTTED
NO.	TEMPLATE
	AREAS
	CHECKED



DATE	
BY	
ORIGINAL SURVEY	SURVEYED
NOTE BOOK	PLOTTED
NO.	TEMPLATE
	AREAS
	CHECKED



DATE	
BY	
ORIGINAL SURVEY	SURVEYED
NOTE BOOK	PLOTTED
NO.	TEMPLATE
	AREAS
	CHECKED



MODEL: D:\mfr\...
FILE NAME: ...

USER NAME = dhawes	DESIGNED -	REVISED -
	DRAWN -	REVISED -
PLOT SCALE = 20,000 * / in.	CHECKED -	REVISED -
PLOT DATE = 11/4/2022 - 9:34:34 AM	DATE -	REVISED -

**STATE OF ILLINOIS
DEPARTMENT OF TRANSPORTATION**

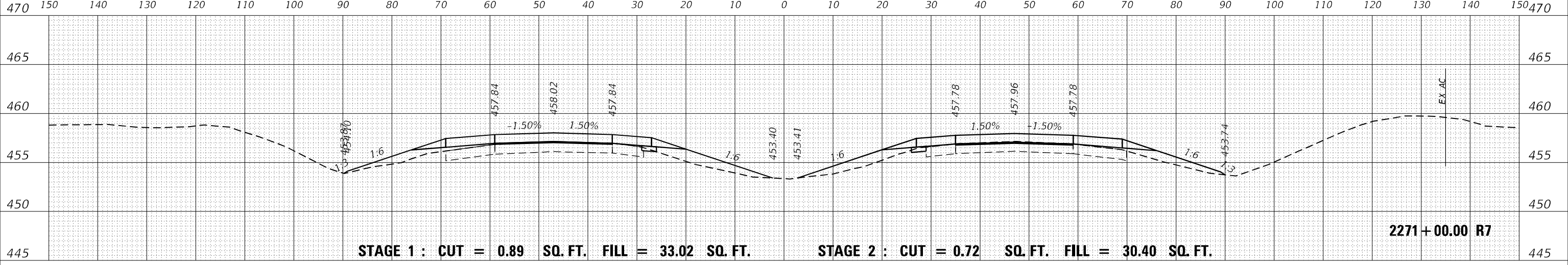
**INTERSTATE 64
CROSS SECTIONS**

SCALE: 50 SHEET OF SHEETS STA. 2268+82.66 R7 TO STA. 2269+50.00 R7

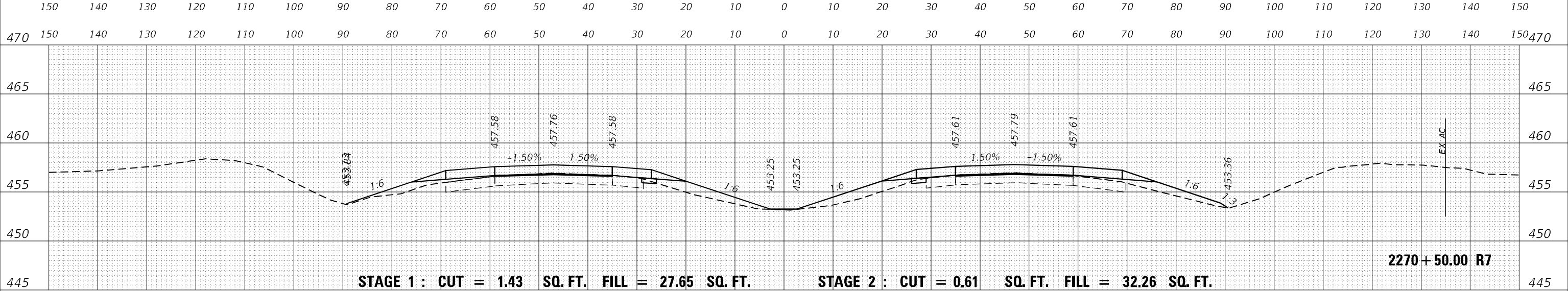
F.A.I. RTE.	SECTION	COUNTY	TOTAL SHEETS	SHEET NO.
I-64	*	JEFFERSON	1052	857
			CONTRACT NO. 78604	

(41-6,41-6-1,41-7)RS-2;BSMART 2023

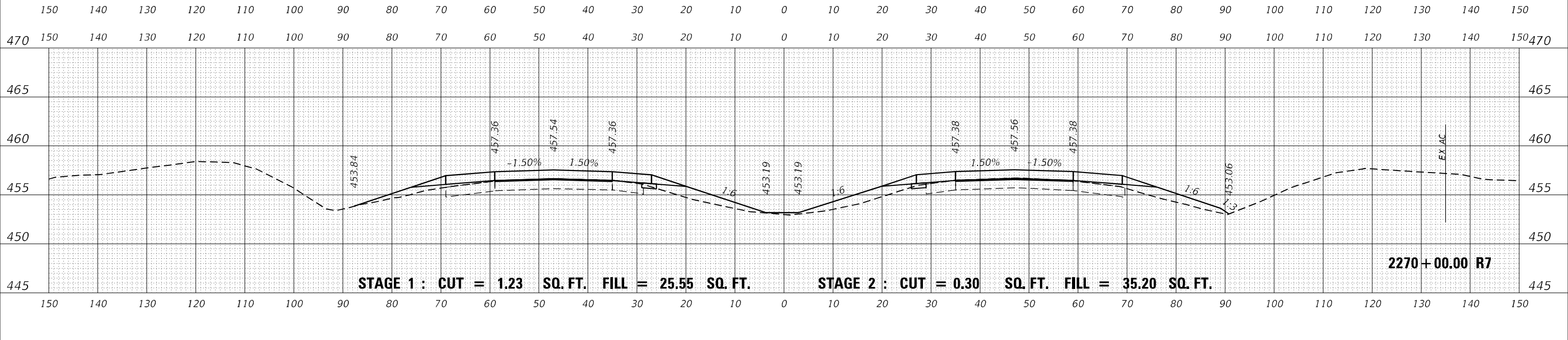
DATE	
BY	
FINAL SURVEY	SURVEYED
NOTE BOOK	PLOTTED
NO.	TEMPLATE
	AREAS
	CHECKED



DATE	
BY	
ORIGINAL SURVEY	SURVEYED
NOTE BOOK	PLOTTED
NO.	TEMPLATE
	AREAS
	CHECKED



DATE	
BY	
ORIGINAL SURVEY	SURVEYED
NOTE BOOK	PLOTTED
NO.	TEMPLATE
	AREAS
	CHECKED



MODEL: D:\mfrh
FILE NAME: ...029\8604-RS-XS-7.dgn

USER NAME = dhawes	DESIGNED -	REVISED -
	DRAWN -	REVISED -
PLOT SCALE = 20,000 * / in.	CHECKED -	REVISED -
PLOT DATE = 11/4/2022 - 9:34:34 AM	DATE -	REVISED -

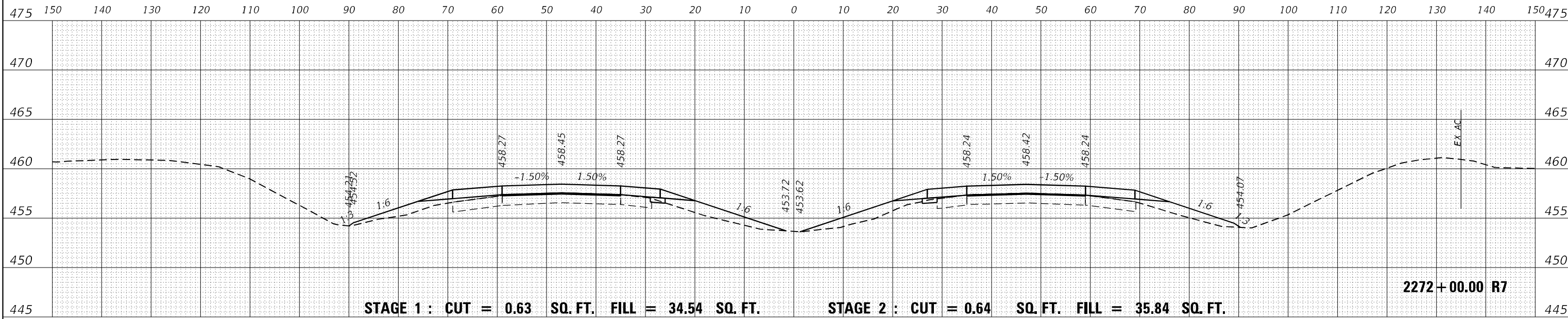
**STATE OF ILLINOIS
DEPARTMENT OF TRANSPORTATION**

**INTERSTATE 64
CROSS SECTIONS**

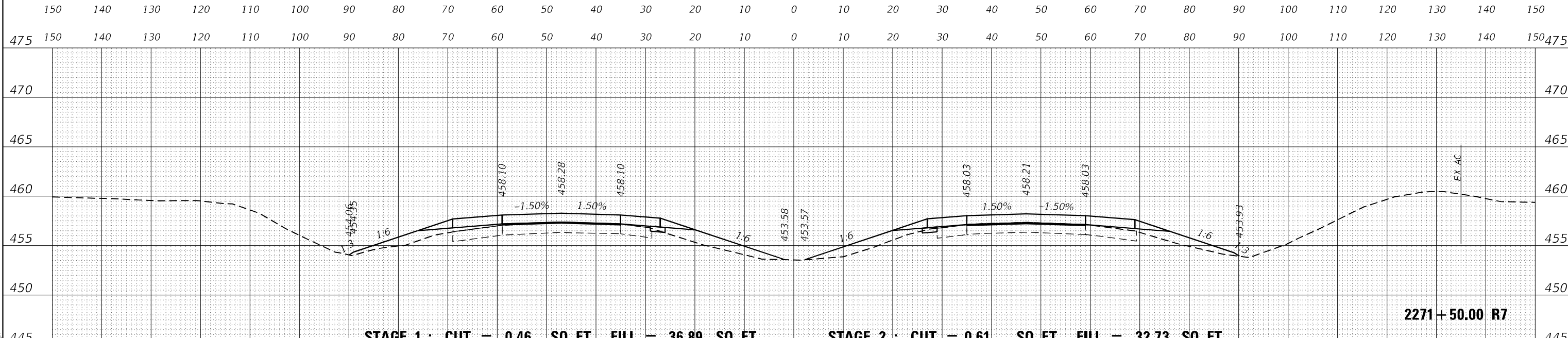
SCALE: 50 SHEET OF SHEETS STA. 2270+00.00 R7 TO STA. 2271+00.00 R7

F.A.I. RTE.	SECTION	COUNTY	TOTAL SHEETS	SHEET NO.
I-64	*	JEFFERSON	1052	858
			CONTRACT NO. 78604	

FINAL SURVEY NO.	SURVEYED	DATE
NOTE BOOK	PLOTTED	BY
AREAS CHECKED	TEMPLATE	
	AREAS	
	CHECKED	



ORIGINAL SURVEY NO.	SURVEYED	DATE
NOTE BOOK	PLOTTED	BY
AREAS CHECKED	TEMPLATE	
	AREAS	
	CHECKED	



MODEL: D:\mfr\h
FILE NAME: ...02\78604-RS-2.dgn

USER NAME = dhawes	DESIGNED -	REVISED -
PLOT SCALE = 20,0000 * / in.	DRAWN -	REVISED -
PLOT DATE = 11/4/2022 - 9:34:35 AM	CHECKED -	REVISED -
	DATE -	REVISED -

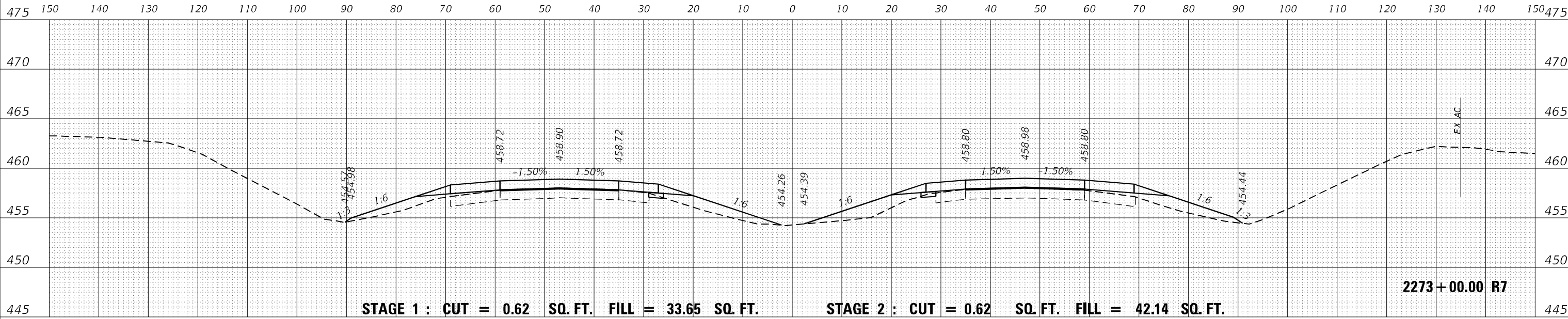
**STATE OF ILLINOIS
DEPARTMENT OF TRANSPORTATION**

**INTERSTATE 64
CROSS SECTIONS**

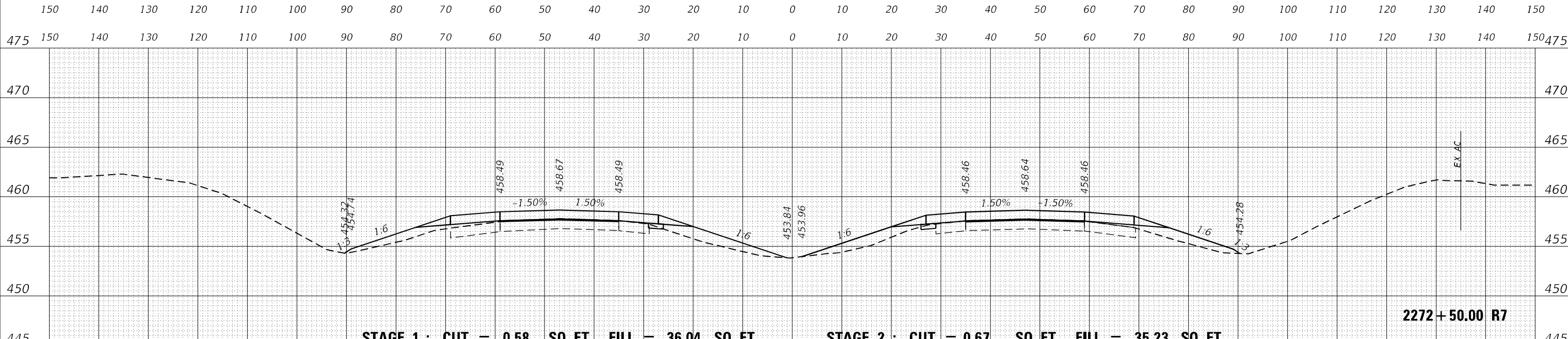
SCALE: 50 SHEET OF SHEETS STA. 2271+50.00 R7 TO STA. 2272+00.00 R7

F.A.I. RTE.	SECTION	COUNTY	TOTAL SHEETS	SHEET NO.
I-64	*	JEFFERSON	1052	859
CONTRACT NO. 78604				

FINAL SURVEY NO.	SURVEYED	DATE
NOTE BOOK	PLOTTED	BY
AREAS	TEMPLATE	
CHECKED	AREAS	
	CHECKED	



ORIGINAL SURVEY NO.	SURVEYED	DATE
NOTE BOOK	PLOTTED	BY
AREAS	TEMPLATE	
CHECKED	AREAS	
	CHECKED	



MODEL: D:\mfr\...
FILE NAME: ...02\78604-RS-VS-2.dgn

USER NAME = dhawes	DESIGNED -	REVISED -
PLOT SCALE = 20,0000' / in.	DRAWN -	REVISED -
PLOT DATE = 11/4/2022 - 9:34:35 AM	CHECKED -	REVISED -
	DATE -	REVISED -

**STATE OF ILLINOIS
DEPARTMENT OF TRANSPORTATION**

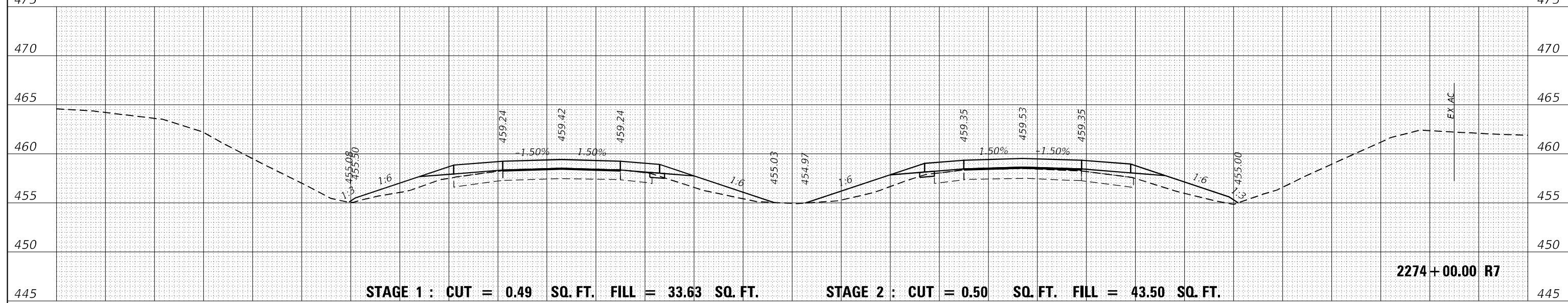
INTERSTATE 64 CROSS SECTIONS	
SCALE: 50	SHEET OF SHEETS
STA. 2272+50.00 R7 TO STA. 2273+00.00 R7	

F.A.I. RTE.	SECTION	COUNTY	TOTAL SHEETS	SHEET NO.
I-64	*	JEFFERSON	1052	860
CONTRACT NO. 78604				

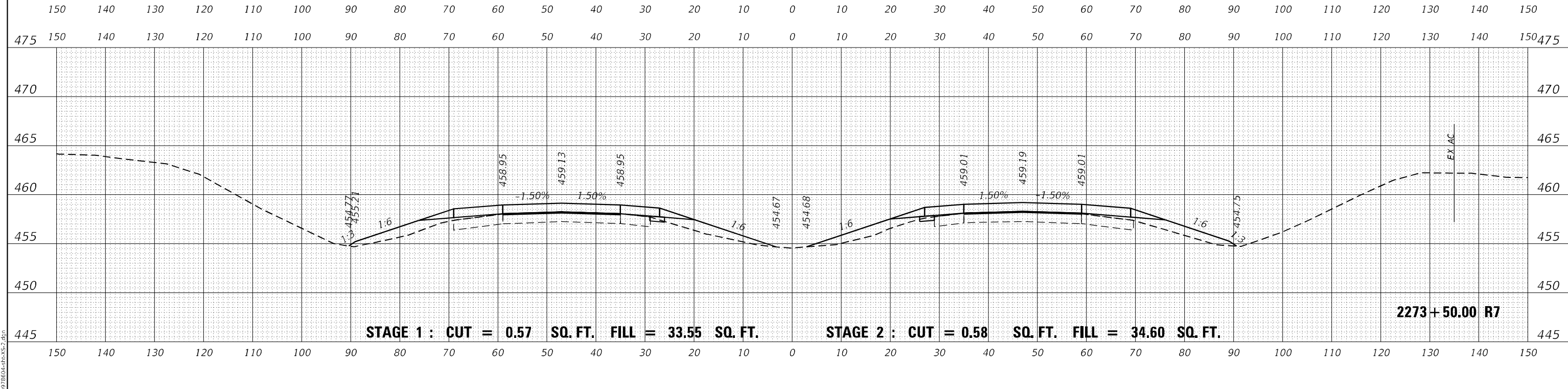
DATE	
BY	
FINAL SURVEY	SURVEYED
NOTE BOOK	PLOTTED
NO.	TEMPLATE
	AREAS
	CHECKED



DATE	
BY	
ORIGINAL SURVEY	SURVEYED
NOTE BOOK	PLOTTED
NO.	TEMPLATE
	AREAS
	CHECKED



DATE	
BY	
ORIGINAL SURVEY	SURVEYED
NOTE BOOK	PLOTTED
NO.	TEMPLATE
	AREAS
	CHECKED



MODEL: D:\mfr\...
 FILE NAME: ...029\8604-RS-VS-2.dgn

USER NAME = dhawes	DESIGNED -	REVISED -
	DRAWN -	REVISED -
PLOT SCALE = 20,000' / in.	CHECKED -	REVISED -
PLOT DATE = 11/4/2022 - 9:34:36 AM	DATE -	REVISED -

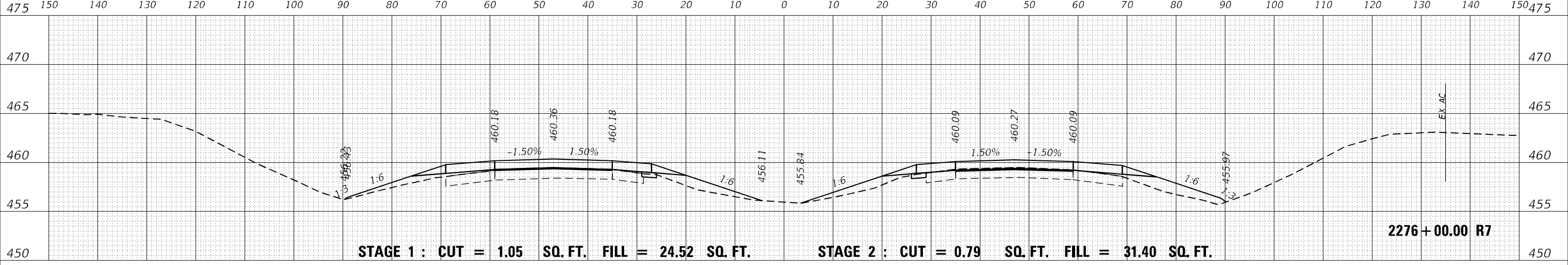
**STATE OF ILLINOIS
 DEPARTMENT OF TRANSPORTATION**

**INTERSTATE 64
 CROSS SECTIONS**

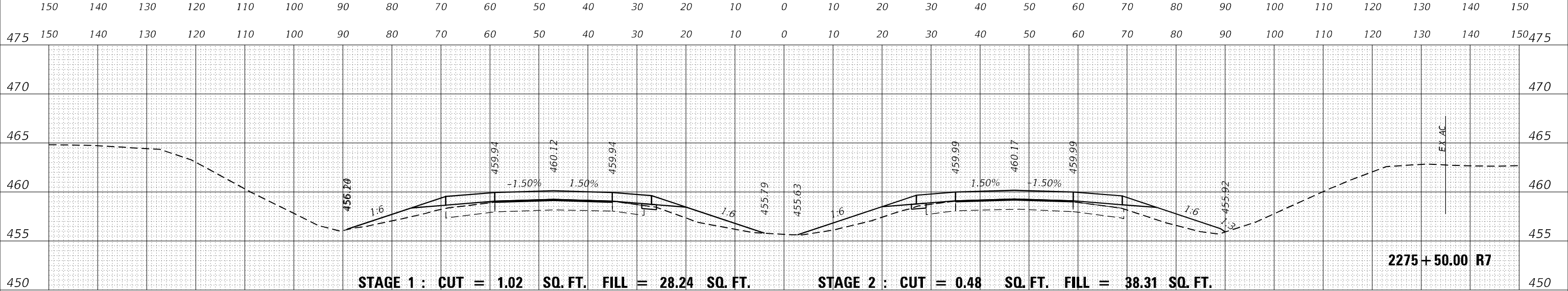
SCALE: 50 SHEET OF SHEETS STA. 2273+50.00 R7 TO STA. 2274+50.00 R7

F.A.I. RTE.	SECTION	COUNTY	TOTAL SHEETS	SHEET NO.
I-64	*	JEFFERSON	1052	861
			CONTRACT NO. 78604	
ILLINOIS FED. AID PROJECT				

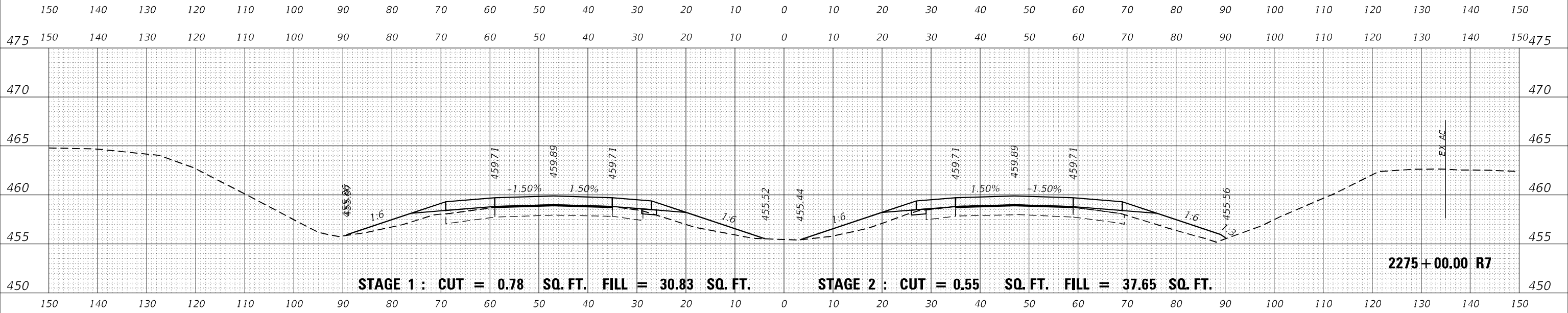
DATE	
BY	
FINAL SURVEY	SURVEYED
NOTE BOOK	PLOTTED
NO.	TEMPLATE
	AREAS
	CHECKED



DATE	
BY	
ORIGINAL SURVEY	SURVEYED
NOTE BOOK	PLOTTED
NO.	TEMPLATE
	AREAS
	CHECKED



DATE	
BY	
ORIGINAL SURVEY	SURVEYED
NOTE BOOK	PLOTTED
NO.	TEMPLATE
	AREAS
	CHECKED



MODEL: D:\mfr\...
FILE NAME: ...

USER NAME = dhawes	DESIGNED -	REVISED -
	DRAWN -	REVISED -
PLOT SCALE = 20,0000' / in.	CHECKED -	REVISED -
PLOT DATE = 11/4/2022 - 9:34:36 AM	DATE -	REVISED -

**STATE OF ILLINOIS
DEPARTMENT OF TRANSPORTATION**

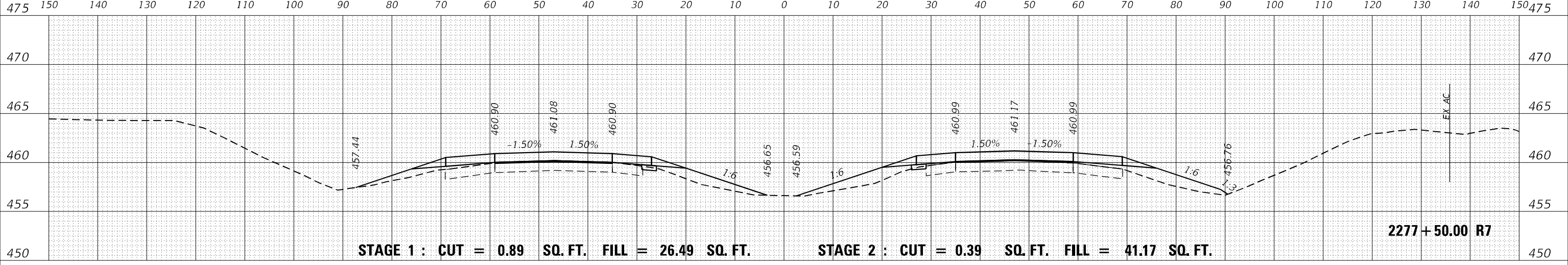
**INTERSTATE 64
CROSS SECTIONS**

SCALE: 50 SHEET OF SHEETS STA. 2275+00.00 R7 TO STA. 2276+00.00 R7

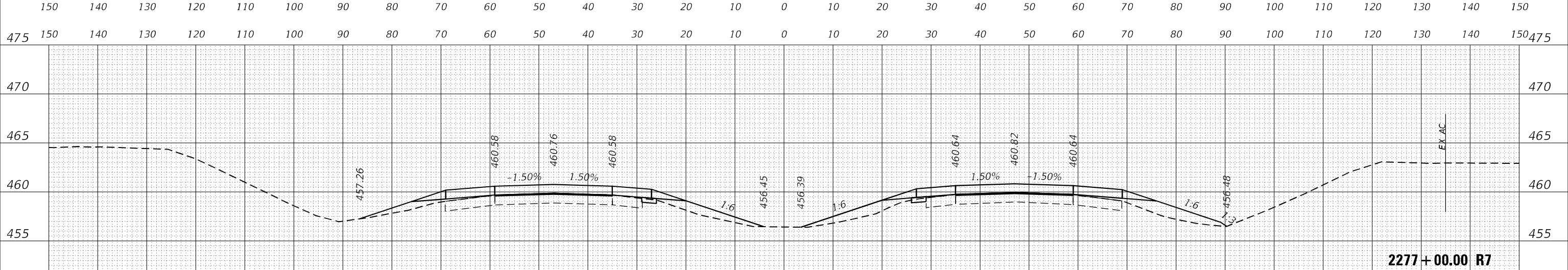
F.A.I. RTE.	SECTION	COUNTY	TOTAL SHEETS	SHEET NO.
I-64	*	JEFFERSON	1052	862
			CONTRACT NO. 78604	

* (41-6,41-6-1,41-7)RS-2;BSMART 2023

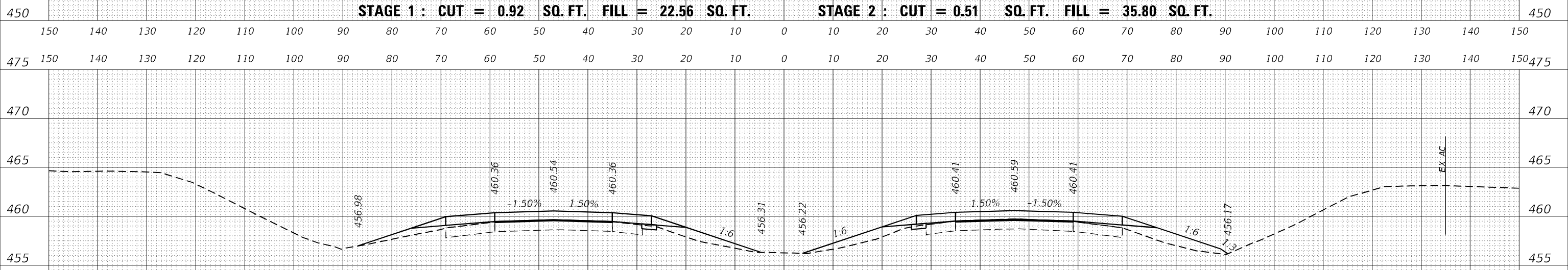
DATE	
BY	
FINAL SURVEY	SURVEYED
NOTE BOOK	PLOTTED
NO.	TEMPLATE
	AREAS
	CHECKED



DATE	
BY	
ORIGINAL SURVEY	SURVEYED
NOTE BOOK	PLOTTED
NO.	TEMPLATE
	AREAS
	CHECKED



DATE	
BY	
ORIGINAL SURVEY	SURVEYED
NOTE BOOK	PLOTTED
NO.	TEMPLATE
	AREAS
	CHECKED



MODEL: D:\mfr\...
FILE NAME: ...

USER NAME = dhawes	DESIGNED -	REVISED -
	DRAWN -	REVISED -
PLOT SCALE = 20,0000' / in.	CHECKED -	REVISED -
PLOT DATE = 11/4/2022 - 9:34:37 AM	DATE -	REVISED -

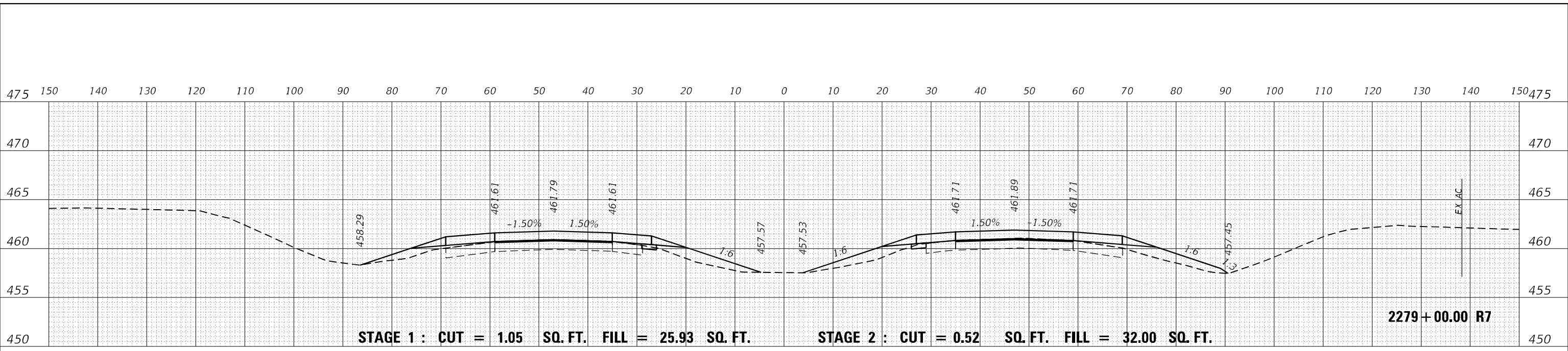
**STATE OF ILLINOIS
DEPARTMENT OF TRANSPORTATION**

**INTERSTATE 64
CROSS SECTIONS**

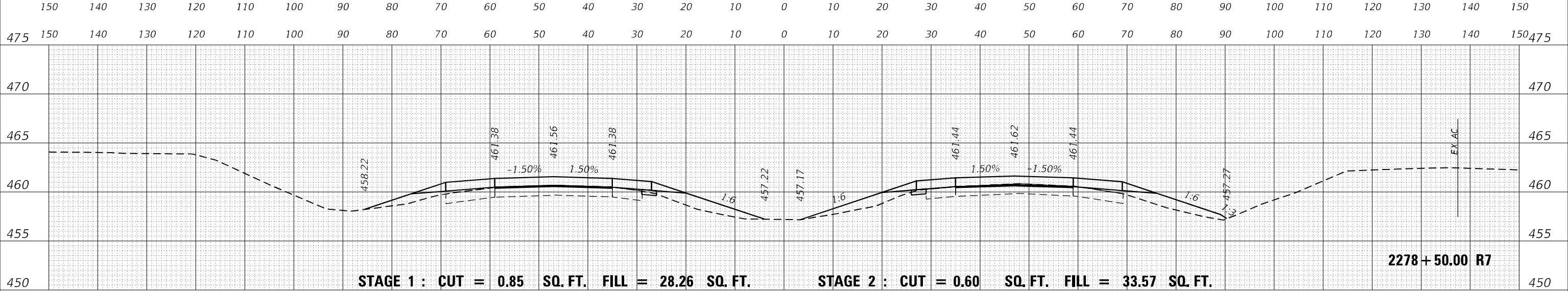
SCALE: 50 SHEET OF SHEETS STA. 2276+50.00 R7 TO STA. 2277+50.00 R7

F.A.I. RTE.	SECTION	COUNTY	TOTAL SHEETS	SHEET NO.
I-64	*	JEFFERSON	1052	863
			CONTRACT NO. 78604	

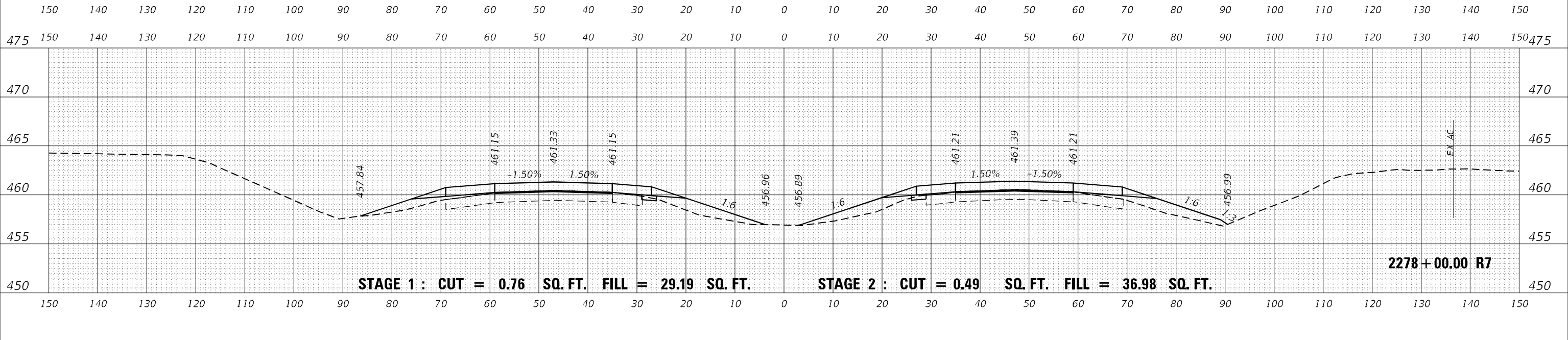
DATE	
BY	
FINAL SURVEY	SURVEYED
NOTE BOOK	PLOTTED
NO.	TEMPLATE
	AREAS
	CHECKED



DATE	
BY	
ORIGINAL SURVEY	SURVEYED
NOTE BOOK	PLOTTED
NO.	TEMPLATE
	AREAS
	CHECKED



DATE	
BY	
ORIGINAL SURVEY	SURVEYED
NOTE BOOK	PLOTTED
NO.	TEMPLATE
	AREAS
	CHECKED



USER NAME = dhawes	DESIGNED -	REVISED -
	DRAWN -	REVISED -
PLOT SCALE = 20,0000' / in.	CHECKED -	REVISED -
PLOT DATE = 11/4/2022 - 9:34:38 AM	DATE -	REVISED -

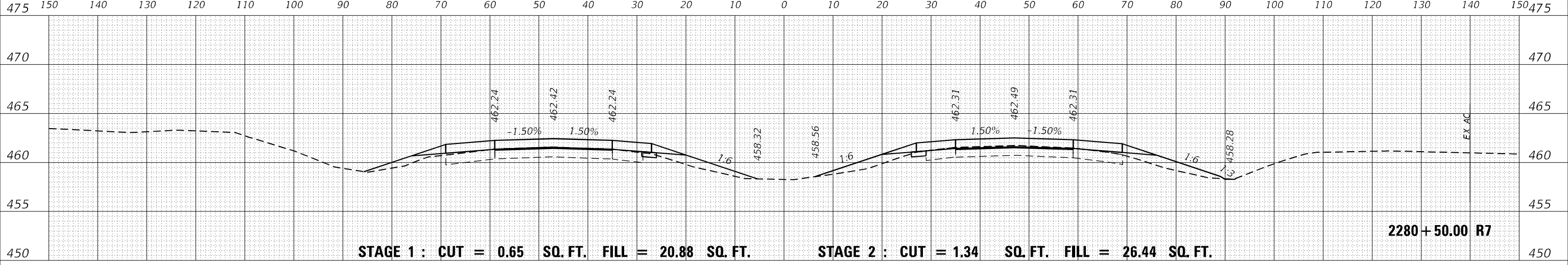
**STATE OF ILLINOIS
DEPARTMENT OF TRANSPORTATION**

**INTERSTATE 64
CROSS SECTIONS**

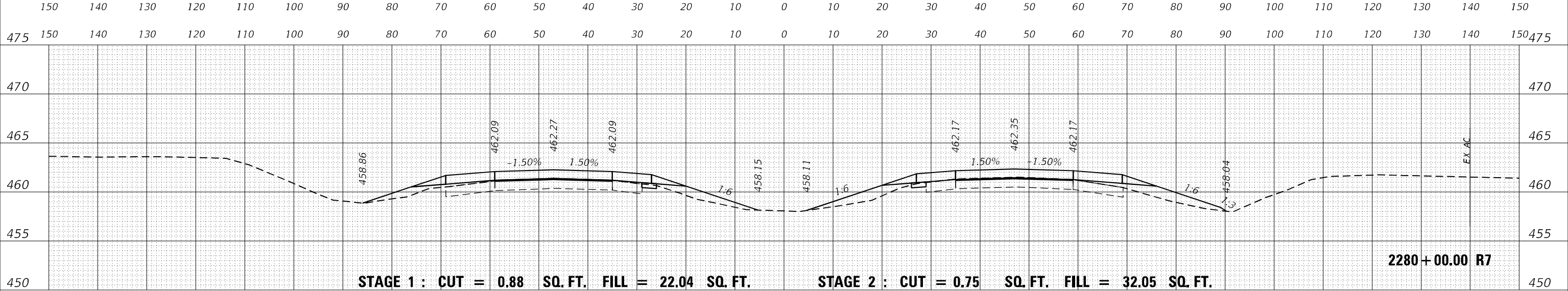
SCALE: 50 SHEET OF SHEETS STA. 2278+00.00 R7 TO STA. 2279+00.00 R7

F.A.I. RTE.	SECTION	COUNTY	TOTAL SHEETS	SHEET NO.
I-64	*	JEFFERSON	1052	864
			CONTRACT NO. 78604	

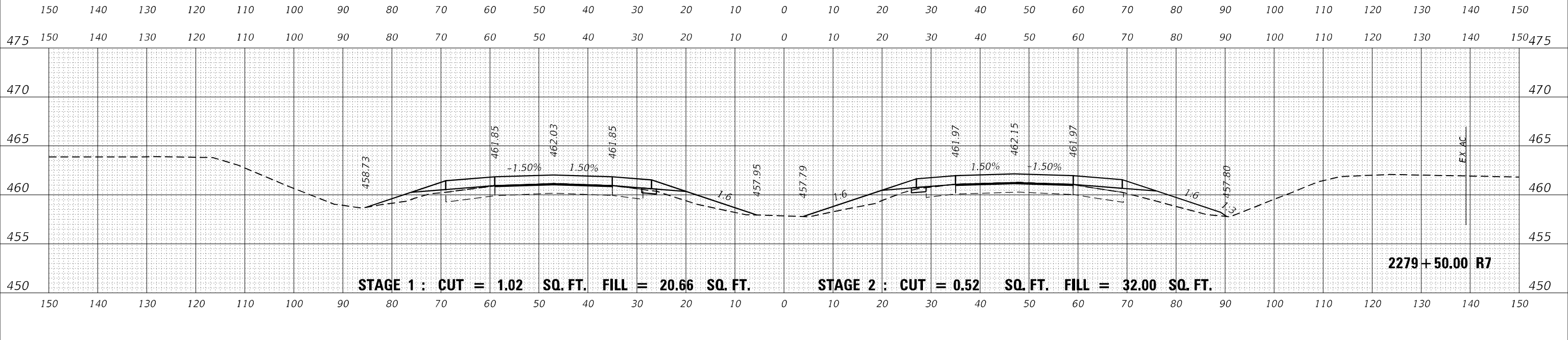
DATE	
BY	
FINAL SURVEY	SURVEYED
NOTE BOOK	PLOTTED
NO.	AREAS CHECKED



DATE	
BY	
ORIGINAL SURVEY	SURVEYED
NOTE BOOK	PLOTTED
NO.	AREAS CHECKED



DATE	
BY	
ORIGINAL SURVEY	SURVEYED
NOTE BOOK	PLOTTED
NO.	AREAS CHECKED



MODEL: D:\mfr\...
FILE NAME: ...

USER NAME = dhawes	DESIGNED -	REVISED -
PLOT SCALE = 20,0000' / in.	DRAWN -	REVISED -
PLOT DATE = 11/4/2022 - 9:34:38 AM	CHECKED -	REVISED -
	DATE -	REVISED -

**STATE OF ILLINOIS
DEPARTMENT OF TRANSPORTATION**

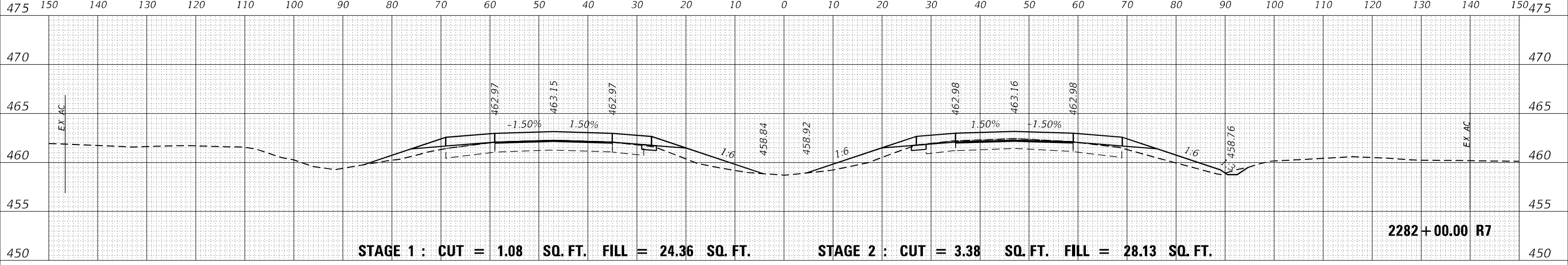
**INTERSTATE 64
CROSS SECTIONS**

SCALE: 50 SHEET OF SHEETS STA. 2279+50.00 R7 TO STA. 2280+50.00 R7

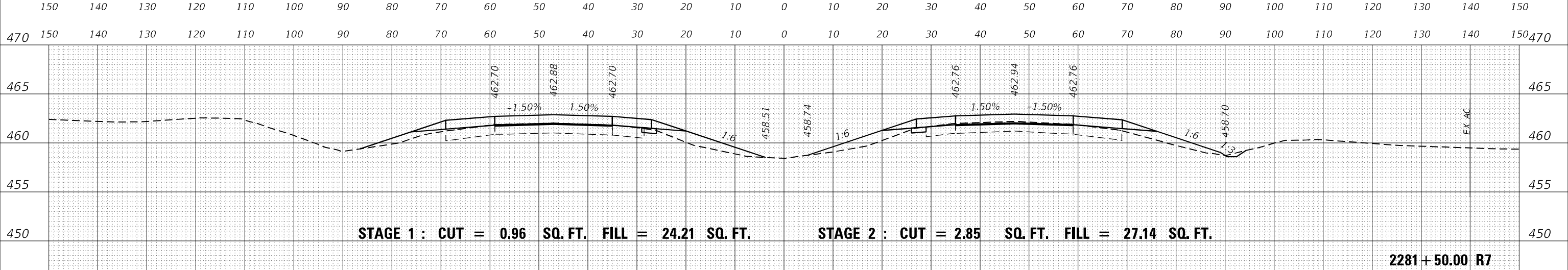
F.A.I. RTE.	SECTION	COUNTY	TOTAL SHEETS	SHEET NO.
I-64	*	JEFFERSON	1052	865
			CONTRACT NO. 78604	

(41-6,41-6-1,41-7)RS-2;BSMART 2023

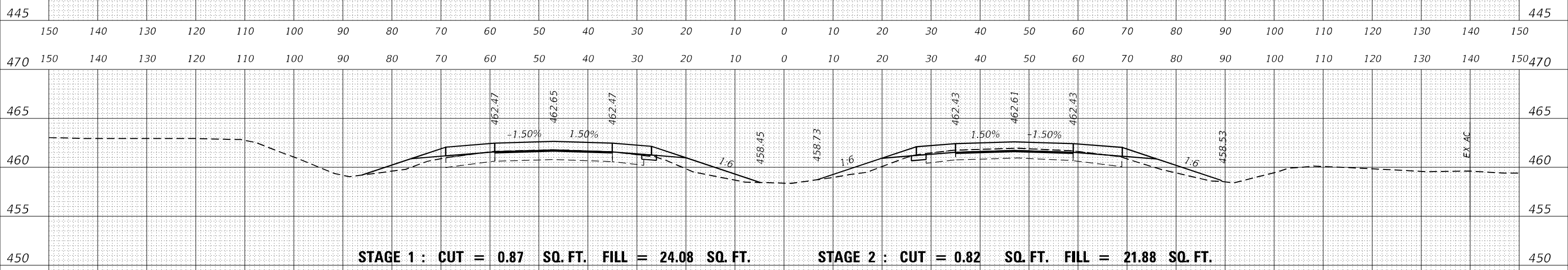
DATE	
BY	
SURVEYED	
PLOTTED	
TEMPLATE	
NOTE BOOK	
AREAS CHECKED	
NO.	



DATE	
BY	
SURVEYED	
PLOTTED	
TEMPLATE	
NOTE BOOK	
AREAS CHECKED	
NO.	



DATE	
BY	
SURVEYED	
PLOTTED	
TEMPLATE	
NOTE BOOK	
AREAS CHECKED	
NO.	



MODEL: D:\mfr\it
FILE NAME: ...029\8604-14-14-7\RS-2.rvt

USER NAME = dhawes	DESIGNED -	REVISED -
	DRAWN -	REVISED -
PLOT SCALE = 20,0000 * / in.	CHECKED -	REVISED -
PLOT DATE = 11/4/2022 - 9:34:39 AM	DATE -	REVISED -

**STATE OF ILLINOIS
DEPARTMENT OF TRANSPORTATION**

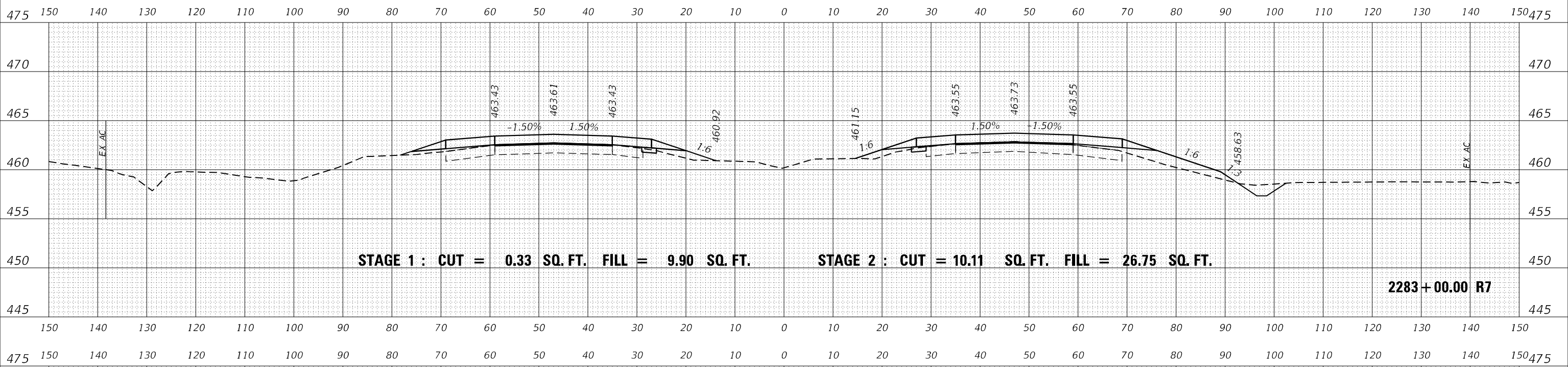
**INTERSTATE 64
CROSS SECTIONS**

SCALE: 50 SHEET OF SHEETS STA. 2281+00.00 R7 TO STA. 2282+00.00 R7

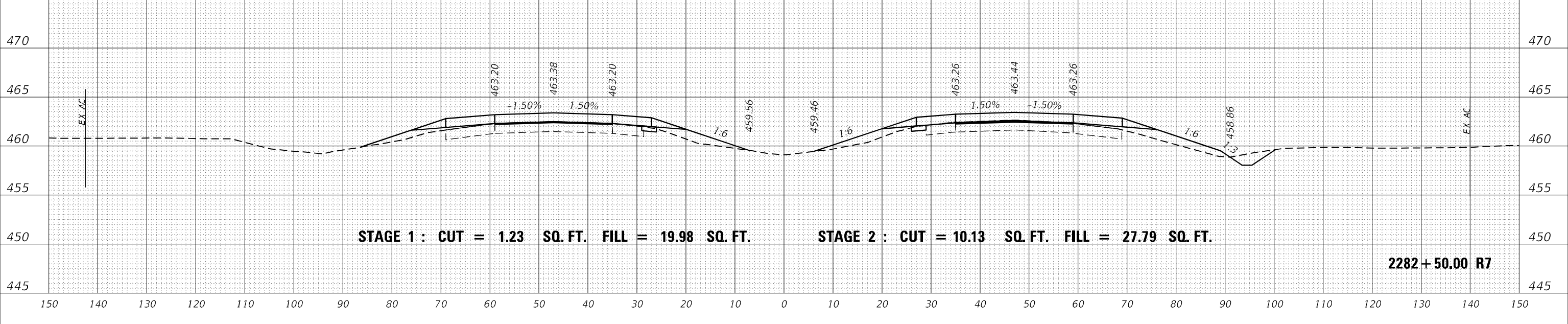
F.A.I. RTE.	SECTION	COUNTY	TOTAL SHEETS	SHEET NO.
I-64	*	JEFFERSON	1052	866
CONTRACT NO. 78604				

(41-6,41-6-1,41-7)RS-2;BSMART 2023

DATE	
BY	
FINAL SURVEY	SURVEYED
NOTE BOOK	PLOTTED
NO.	TEMPLATE
	AREAS CHECKED



DATE	
BY	
ORIGINAL SURVEY	SURVEYED
NOTE BOOK	PLOTTED
NO.	TEMPLATE
	AREAS CHECKED



MODEL: D:\mfr\...
FILE NAME: ...029\8604-RS-R7.dgn

USER NAME = dhawes	DESIGNED -	REVISED -
	DRAWN -	REVISED -
PLOT SCALE = 20,0000' / in.	CHECKED -	REVISED -
PLOT DATE = 11/4/2022 - 9:34:39 AM	DATE -	REVISED -

**STATE OF ILLINOIS
DEPARTMENT OF TRANSPORTATION**

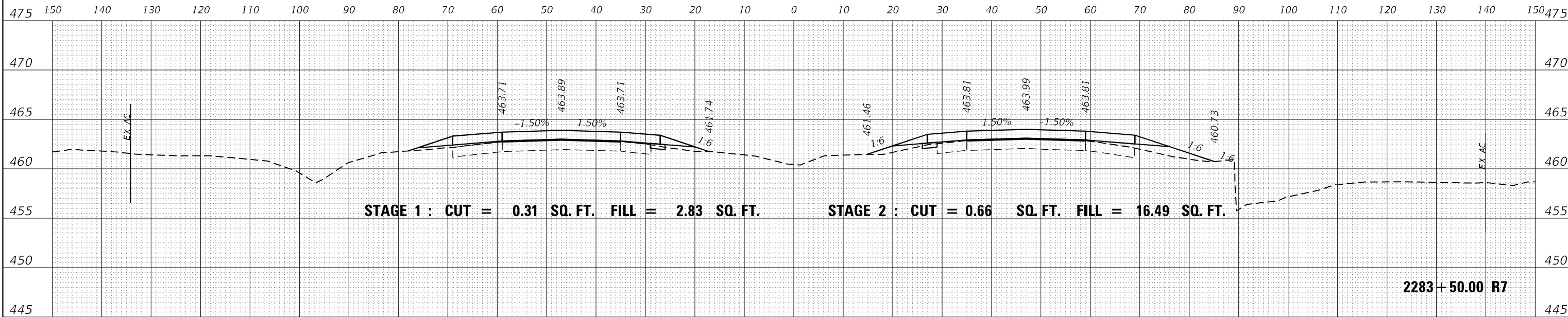
**INTERSTATE 64
CROSS SECTIONS**

SCALE: 50 SHEET OF SHEETS STA. 2282+50.00 R7 TO STA. 2283+00.00 R7

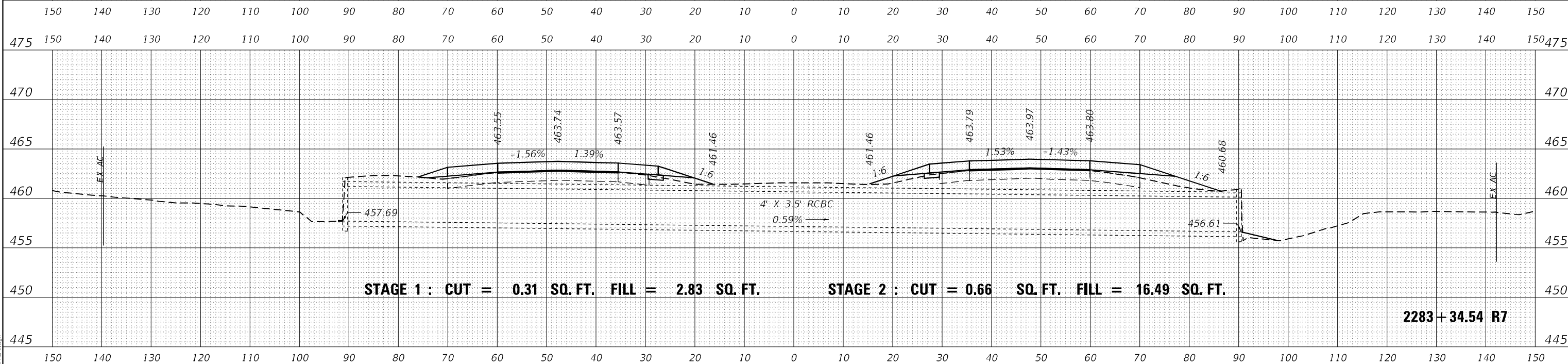
F.A.I. RTE.	SECTION	COUNTY	TOTAL SHEETS	SHEET NO.
I-64	*	JEFFERSON	1052	867
CONTRACT NO. 78604				

(41-6,41-6-1,41-7)RS-2;BSMART 2023

DATE	
BY	
FINAL SURVEY	SURVEYED
NOTE BOOK	PLOTTED
NO.	AREAS CHECKED



DATE	
BY	
ORIGINAL SURVEY	SURVEYED
NOTE BOOK	PLOTTED
NO.	AREAS CHECKED



MODEL: D:\mfr\it
FILE NAME: ...029\8604-RS-XS-2.dgn

USER NAME = dhawes	DESIGNED -	REVISED -
	DRAWN -	REVISED -
PLOT SCALE = 20,0000' / in.	CHECKED -	REVISED -
PLOT DATE = 11/4/2022 - 9:34:40 AM	DATE -	REVISED -

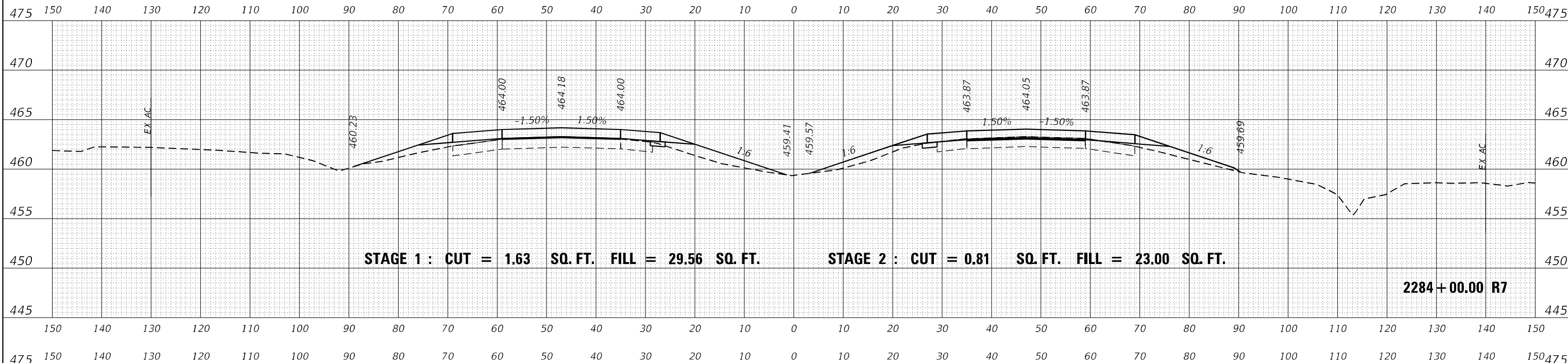
**STATE OF ILLINOIS
DEPARTMENT OF TRANSPORTATION**

**INTERSTATE 64
CROSS SECTIONS**

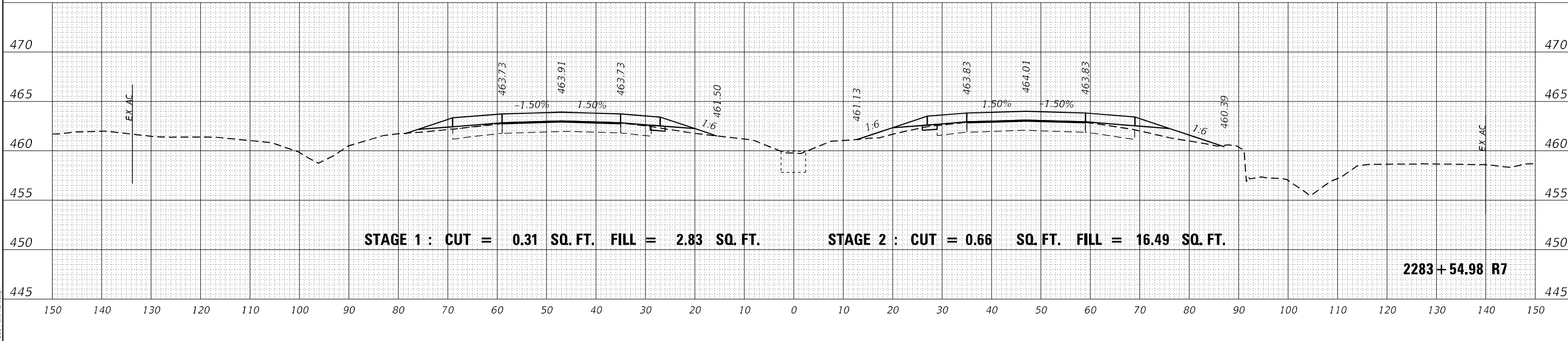
SCALE: 50 SHEET OF SHEETS STA. 2283+34.54 R7 TO STA. 2283+50.00 R7

F.A.I. RTE.	SECTION	COUNTY	TOTAL SHEETS	SHEET NO.
I-64	*	JEFFERSON	1052	868
CONTRACT NO. 78604				

DATE	
BY	
FINAL SURVEY	SURVEYED
NOTE BOOK	PLOTTED
NO.	TEMPLATE
	AREAS
	CHECKED



DATE	
BY	
ORIGINAL SURVEY	SURVEYED
NOTE BOOK	PLOTTED
NO.	TEMPLATE
	AREAS
	CHECKED



MODEL: D:\mfr\it
FILE NAME: ...029\8604-RS-R7.dgn

USER NAME = dhawes	DESIGNED -	REVISED -
	DRAWN -	REVISED -
PLOT SCALE = 20,0000' / in.	CHECKED -	REVISED -
PLOT DATE = 11/4/2022 - 9:34:40 AM	DATE -	REVISED -

**STATE OF ILLINOIS
DEPARTMENT OF TRANSPORTATION**

**INTERSTATE 64
CROSS SECTIONS**

SCALE: 50 SHEET OF SHEETS STA. 2283+54.98 R7 TO STA. 2284+00.00 R7

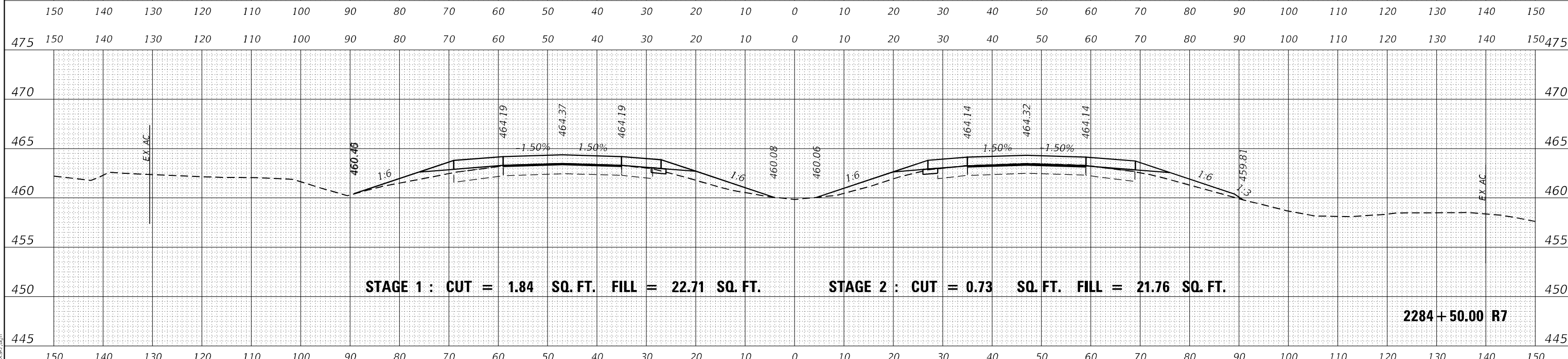
F.A.I. RTE.	SECTION	COUNTY	TOTAL SHEETS	SHEET NO.
I-64	*	JEFFERSON	1052	869
			CONTRACT NO. 78604	

ILLINOIS FED. AID PROJECT

FINAL SURVEY	SURVEYED	DATE
NOTE BOOK	PLOTTED	BY
NO.	TEMPLATE	
	AREAS CHECKED	



ORIGINAL SURVEY	SURVEYED	DATE
NOTE BOOK	PLOTTED	BY
NO.	TEMPLATE	
	AREAS CHECKED	



MODEL: D:\mfr\...
FILE NAME: ...029\8604-RS-VS-2.dgn

USER NAME = dhawes	DESIGNED -	REVISED -
PLOT SCALE = 20,0000 * / in.	DRAWN -	REVISED -
PLOT DATE = 11/4/2022 - 9:34:41 AM	CHECKED -	REVISED -
	DATE -	REVISED -

**STATE OF ILLINOIS
DEPARTMENT OF TRANSPORTATION**

**INTERSTATE 64
CROSS SECTIONS**

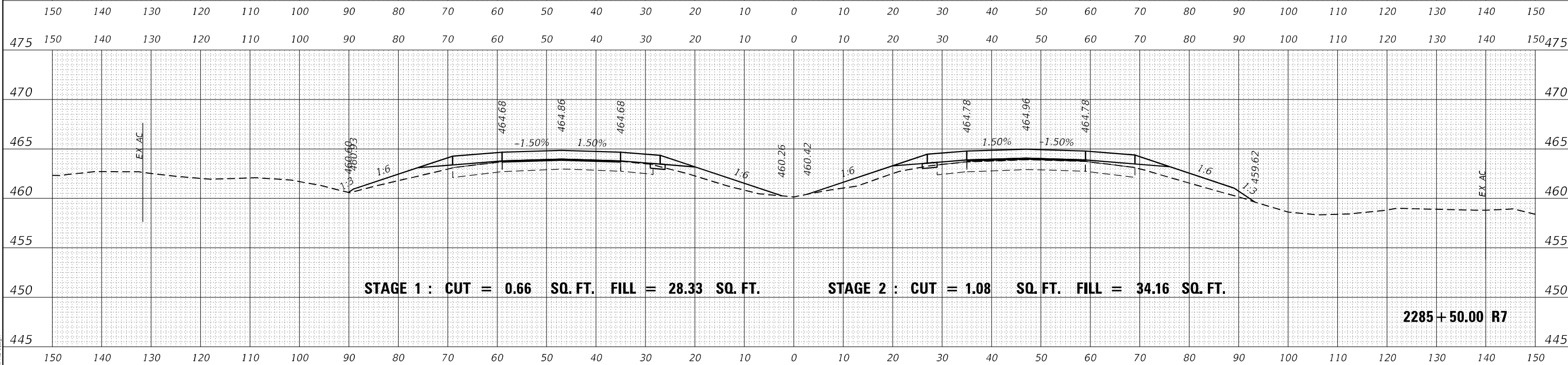
SCALE: 50 SHEET OF SHEETS STA. 2284+50.00 R7 TO STA. 2285+00.00 R7

F.A.I. RTE.	SECTION	COUNTY	TOTAL SHEETS	SHEET NO.
I-64	*	JEFFERSON	1052	870
CONTRACT NO. 78604				

DATE	
BY	
FINAL SURVEY	SURVEYED
NOTE BOOK	PLOTTED
NO.	TEMPLATE
	AREAS CHECKED



DATE	
BY	
ORIGINAL SURVEY	SURVEYED
NOTE BOOK	PLOTTED
NO.	TEMPLATE
	AREAS CHECKED



MODEL: D:\mfr\...
FILE NAME: ...029\8604-RS-R7.dgn

USER NAME = dhawes	DESIGNED -	REVISED -
	DRAWN -	REVISED -
PLOT SCALE = 20,0000 * / in.	CHECKED -	REVISED -
PLOT DATE = 11/4/2022 - 9:34:41 AM	DATE -	REVISED -

**STATE OF ILLINOIS
DEPARTMENT OF TRANSPORTATION**

**INTERSTATE 64
CROSS SECTIONS**

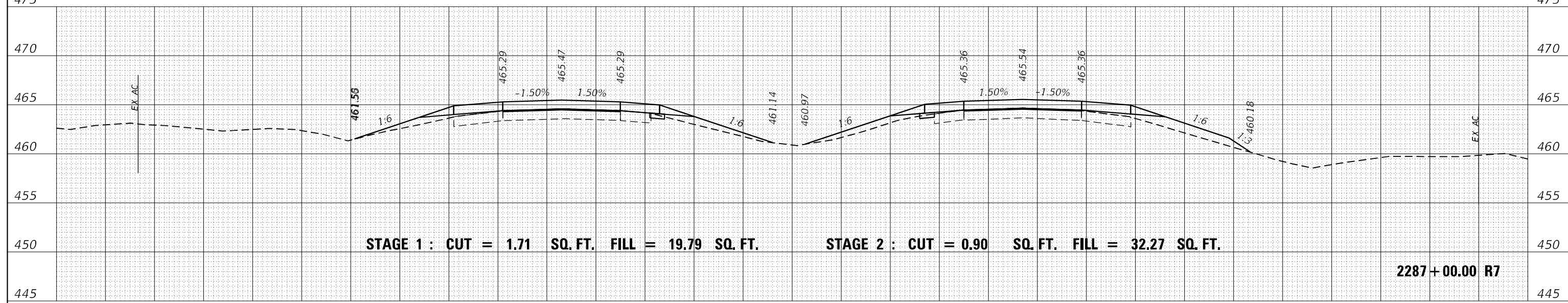
SCALE: 50 SHEET OF SHEETS STA. 2285+50.00 R7 TO STA. 2286+00.00 R7

F.A.I. RTE.	SECTION	COUNTY	TOTAL SHEETS	SHEET NO.
I-64	*	JEFFERSON	1052	871
CONTRACT NO. 78604				

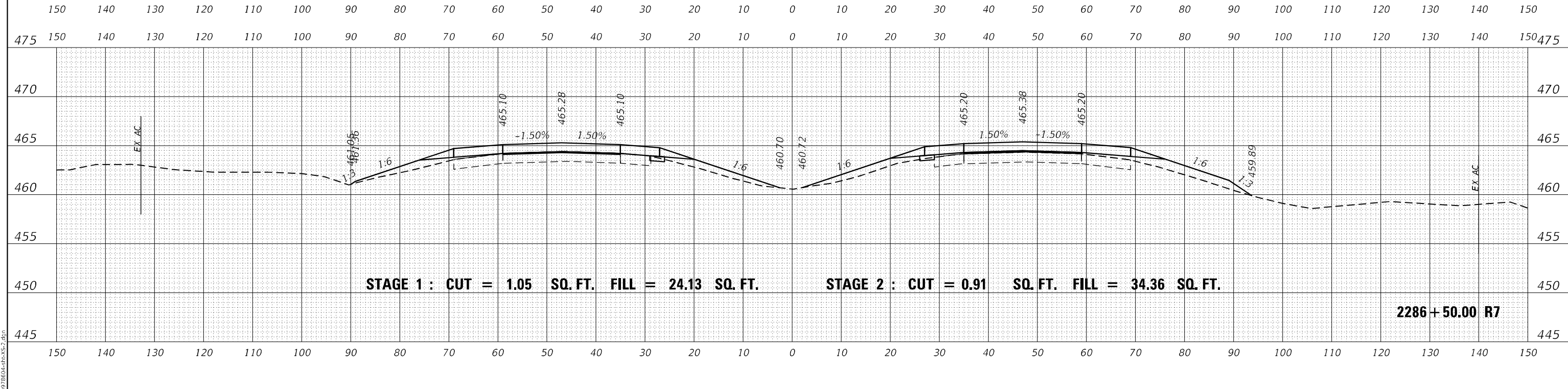
DATE	
BY	
FINAL SURVEY	SURVEYED
NOTE BOOK	PLOTTED
NO.	TEMPLATE
	AREAS
	CHECKED



DATE	
BY	
ORIGINAL SURVEY	SURVEYED
NOTE BOOK	PLOTTED
NO.	TEMPLATE
	AREAS
	CHECKED



MODEL: D:\mfr\...
FILE NAME: ...029\8604-MS-2.dgn



USER NAME = dhawes	DESIGNED -	REVISD -
	DRAWN -	REVISD -
PLOT SCALE = 20,0000 * / in.	CHECKED -	REVISD -
PLOT DATE = 11/4/2022 - 9:34:42 AM	DATE -	REVISD -

**STATE OF ILLINOIS
DEPARTMENT OF TRANSPORTATION**

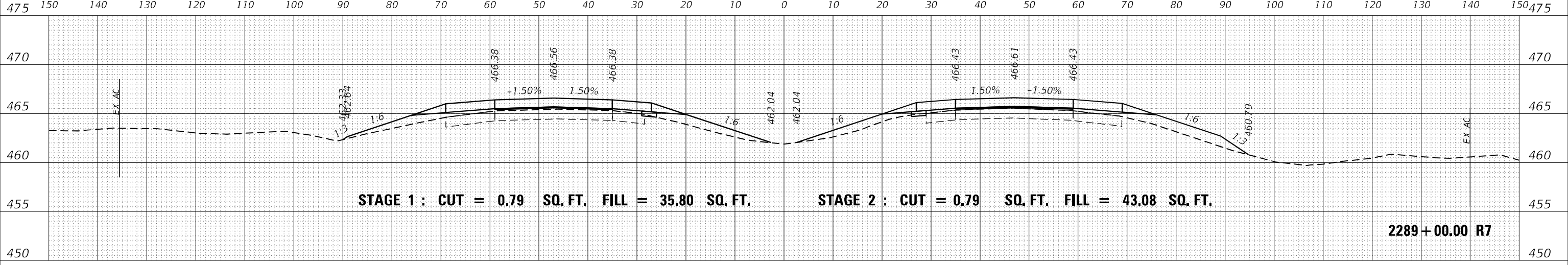
**INTERSTATE 64
CROSS SECTIONS**

SCALE: 50 SHEET OF SHEETS STA. 2286+50.00 R7 TO STA. 2287+50.00 R7

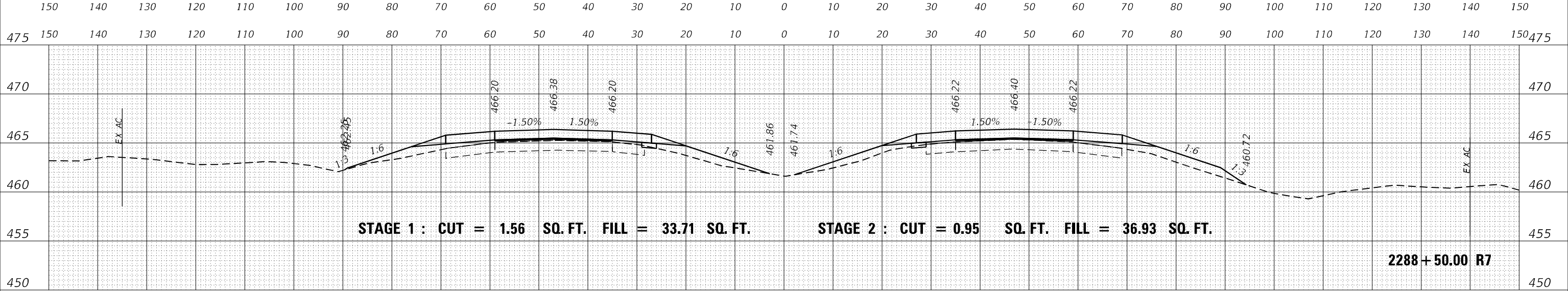
F.A.I. RTE.	SECTION	COUNTY	TOTAL SHEETS	SHEET NO.
I-64	*	JEFFERSON	1052	872
CONTRACT NO. 78604				

* (41-6,41-6-1,41-7)RS-2;BSMART 2023

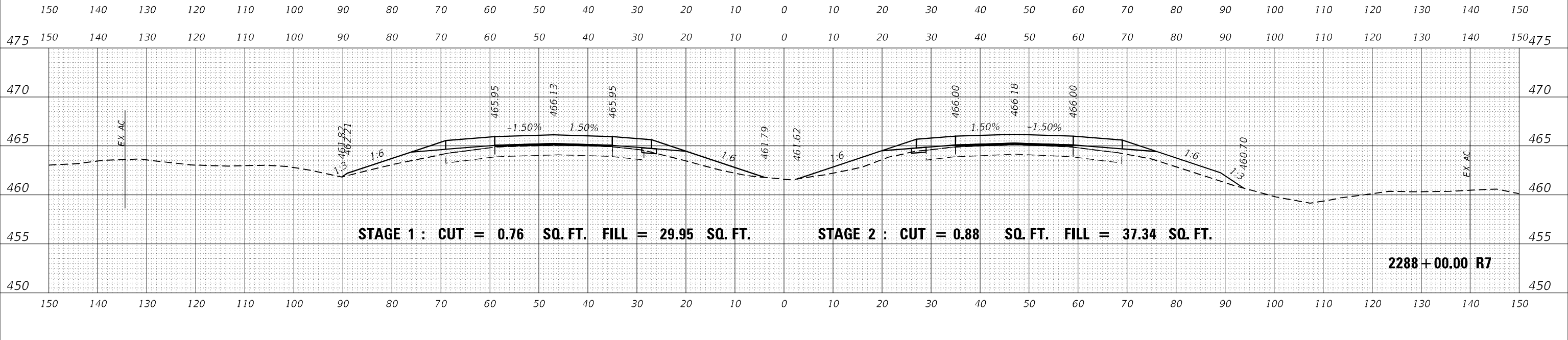
DATE	
BY	
FINAL SURVEY	SURVEYED
NOTE BOOK	PLOTTED
NO.	TEMPLATE
	AREAS
	CHECKED



DATE	
BY	
ORIGINAL SURVEY	SURVEYED
NOTE BOOK	PLOTTED
NO.	TEMPLATE
	AREAS
	CHECKED



DATE	
BY	
ORIGINAL SURVEY	SURVEYED
NOTE BOOK	PLOTTED
NO.	TEMPLATE
	AREAS
	CHECKED



MODEL: D:\mfr\...
FILE NAME: ...

USER NAME = dhawes	DESIGNED -	REVISED -
	DRAWN -	REVISED -
PLOT SCALE = 20,0000 * / in.	CHECKED -	REVISED -
PLOT DATE = 11/4/2022 - 9:34:42 AM	DATE -	REVISED -

**STATE OF ILLINOIS
DEPARTMENT OF TRANSPORTATION**

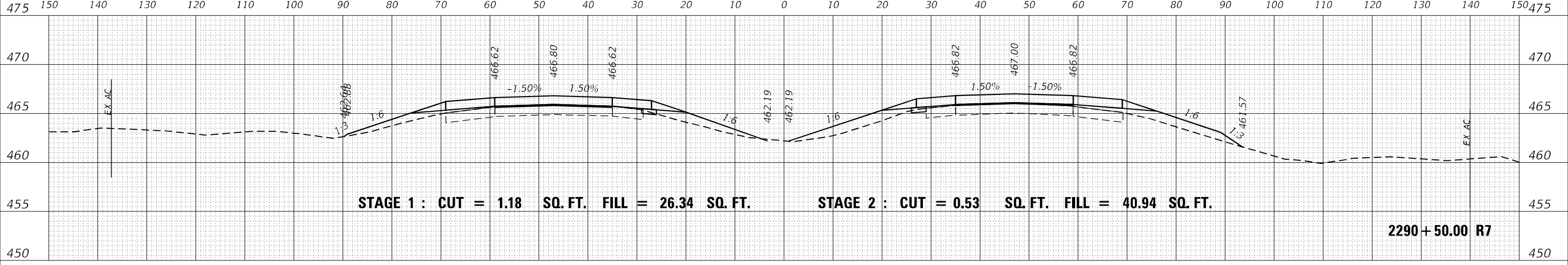
**INTERSTATE 64
CROSS SECTIONS**

SCALE: 50 SHEET OF SHEETS STA. 2288+00.00 R7 TO STA. 2289+00.00 R7

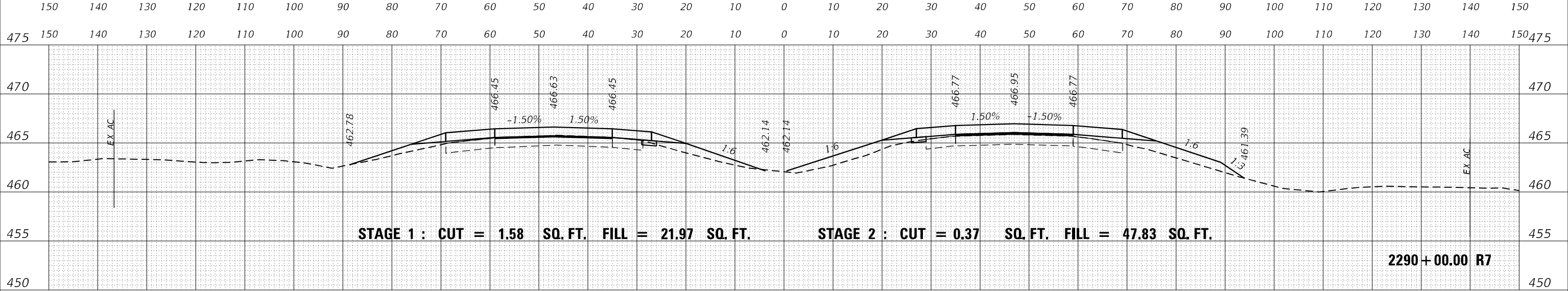
F.A.I. RTE.	SECTION	COUNTY	TOTAL SHEETS	SHEET NO.
I-64	*	JEFFERSON	1052	873
			CONTRACT NO. 78604	
		ILLINOIS	FED. AID PROJECT	

* (41-6,41-6-1,41-7)RS-2;BSMART 2023

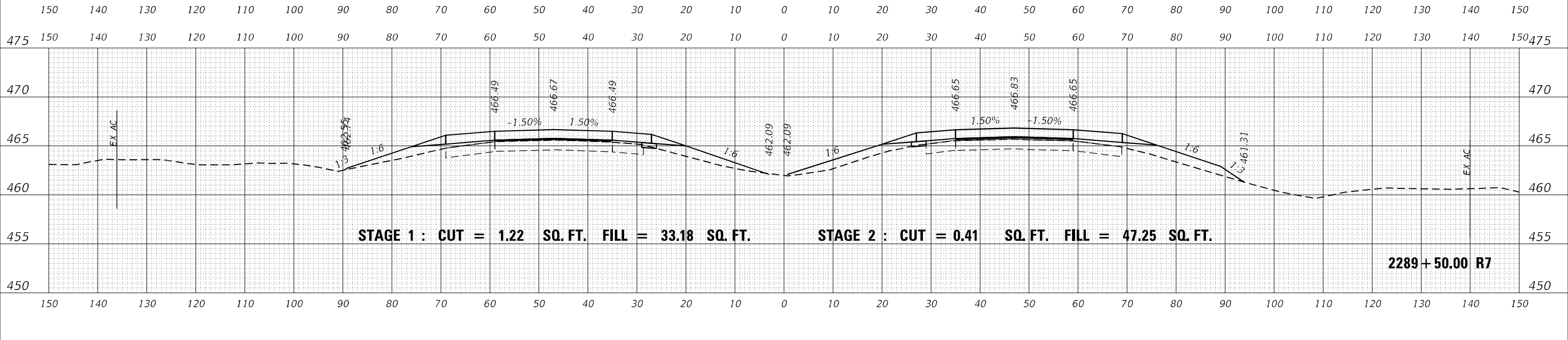
DATE	
BY	
FINAL SURVEY	SURVEYED
NOTE BOOK	PLOTTED
NO.	TEMPLATE
	AREAS
	CHECKED



DATE	
BY	
ORIGINAL SURVEY	SURVEYED
NOTE BOOK	PLOTTED
NO.	TEMPLATE
	AREAS
	CHECKED



DATE	
BY	
ORIGINAL SURVEY	SURVEYED
NOTE BOOK	PLOTTED
NO.	TEMPLATE
	AREAS
	CHECKED



MODEL: D:\mfr\...
FILE NAME: ...

USER NAME = dhawes	DESIGNED -	REVISED -
	DRAWN -	REVISED -
PLOT SCALE = 20,000' / in.	CHECKED -	REVISED -
PLOT DATE = 11/4/2022 - 9:34:43 AM	DATE -	REVISED -

**STATE OF ILLINOIS
DEPARTMENT OF TRANSPORTATION**

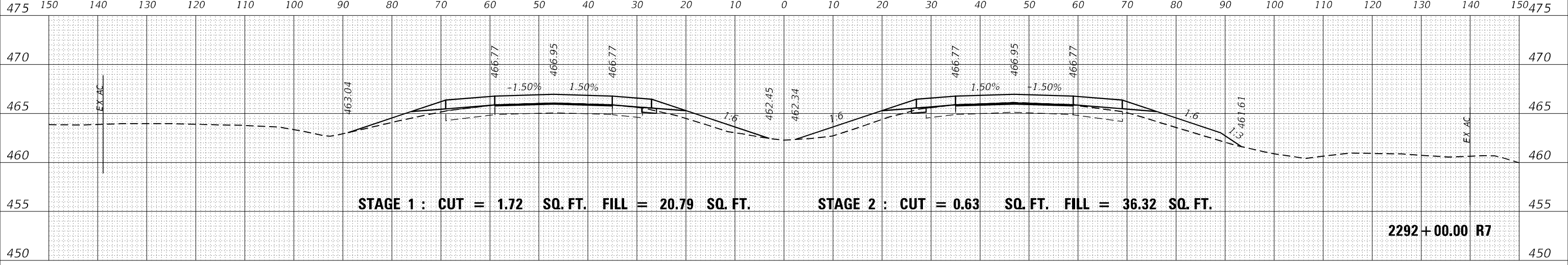
**INTERSTATE 64
CROSS SECTIONS**

SCALE: 50 SHEET OF SHEETS STA. 2289+50.00 R7 TO STA. 2290+50.00 R7

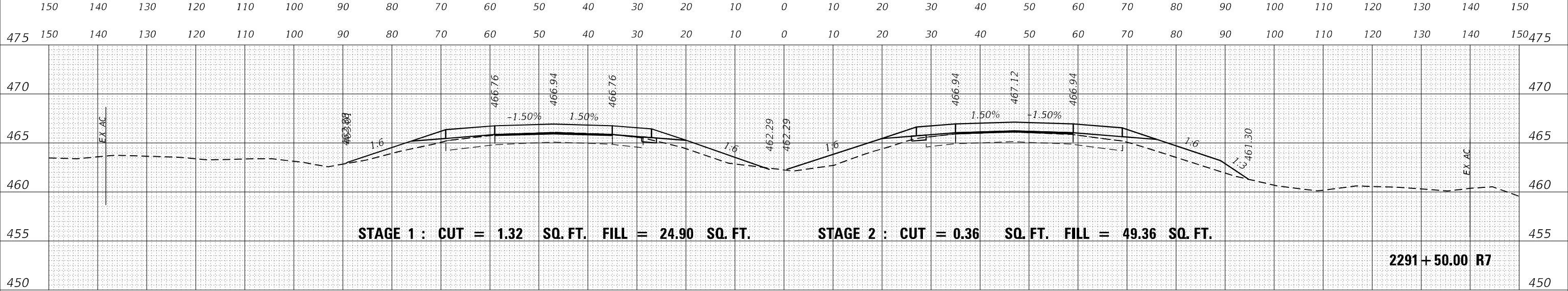
F.A.I. RTE. I-64	SECTION *	COUNTY JEFFERSON	TOTAL SHEETS 1052	SHEET NO. 874
			CONTRACT NO. 78604	
ILLINOIS FED. AID PROJECT				

* (41-6,41-6-1,41-7)RS-2;BSMART 2023

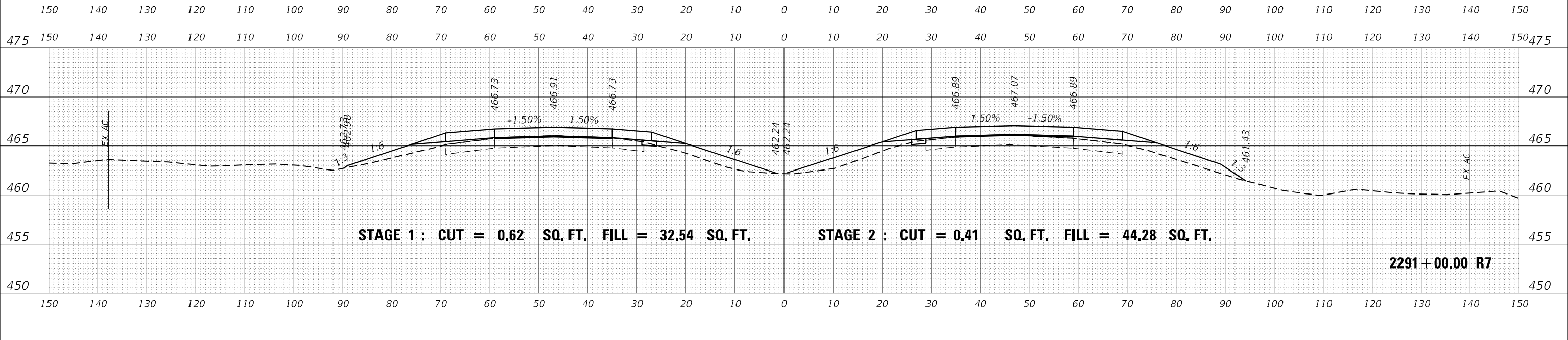
DATE	
BY	
FINAL SURVEY	SURVEYED
NOTE BOOK	PLOTTED
NO.	TEMPLATE
	AREAS
	CHECKED



DATE	
BY	
ORIGINAL SURVEY	SURVEYED
NOTE BOOK	PLOTTED
NO.	TEMPLATE
	AREAS
	CHECKED



DATE	
BY	
ORIGINAL SURVEY	SURVEYED
NOTE BOOK	PLOTTED
NO.	TEMPLATE
	AREAS
	CHECKED



MODEL: D:\mfr\h
FILE NAME: ...029\8604-RS-2.dgn

USER NAME = dhawes	DESIGNED -	REVISED -
	DRAWN -	REVISED -
PLOT SCALE = 20,0000 * / in.	CHECKED -	REVISED -
PLOT DATE = 11/4/2022 - 9:34:43 AM	DATE -	REVISED -

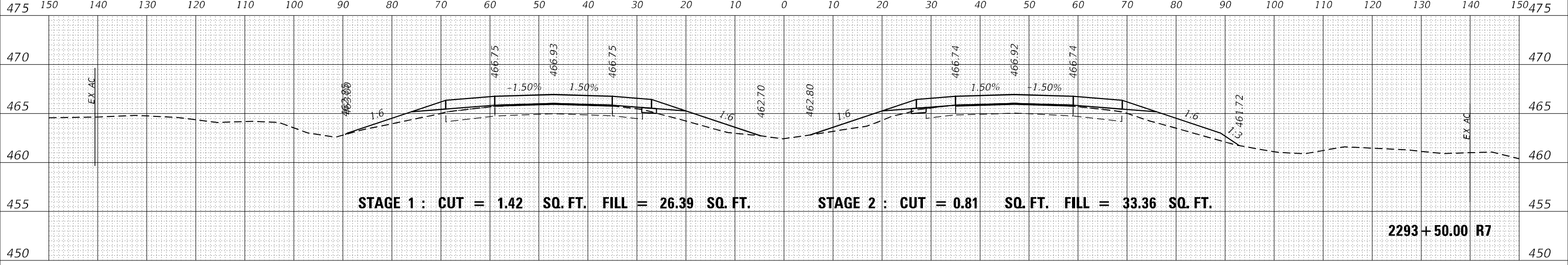
**STATE OF ILLINOIS
DEPARTMENT OF TRANSPORTATION**

**INTERSTATE 64
CROSS SECTIONS**

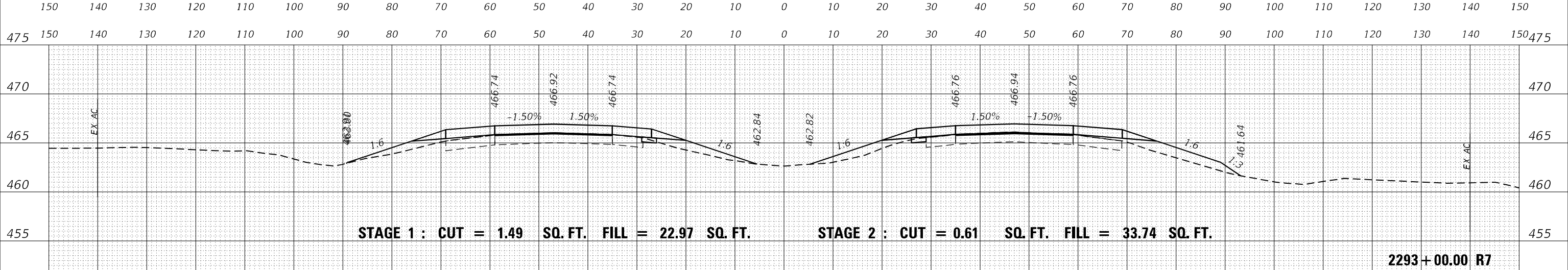
SCALE: 50 SHEET OF SHEETS STA. 2291+00.00 R7 TO STA. 2292+00.00 R7

F.A.I. RTE.	SECTION	COUNTY	TOTAL SHEETS	SHEET NO.
I-64	*	JEFFERSON	1052	875
CONTRACT NO. 78604				

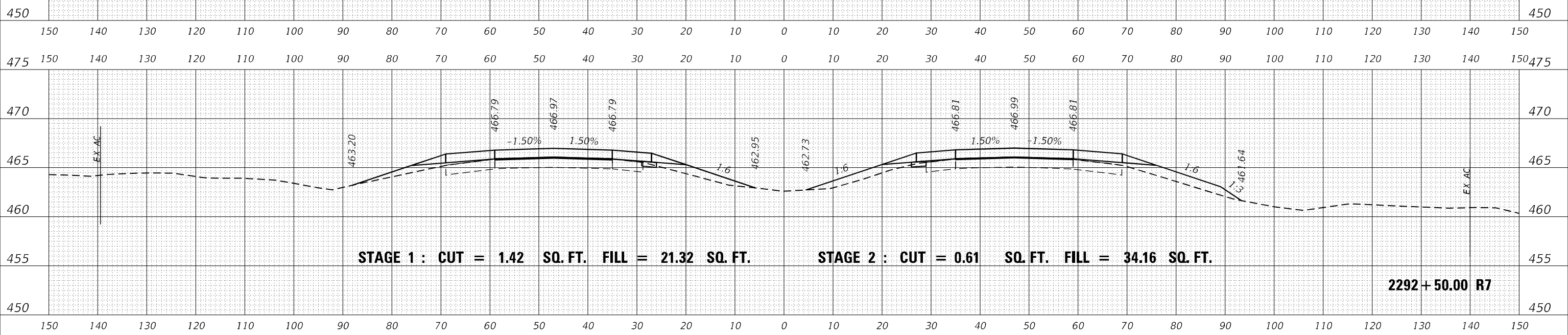
DATE	
BY	
FINAL SURVEY	SURVEYED
NOTE BOOK	PLOTTED
NO.	TEMPLATE
	AREAS CHECKED



DATE	
BY	
ORIGINAL SURVEY	SURVEYED
NOTE BOOK	PLOTTED
NO.	TEMPLATE
	AREAS CHECKED



DATE	
BY	
ORIGINAL SURVEY	SURVEYED
NOTE BOOK	PLOTTED
NO.	TEMPLATE
	AREAS CHECKED



MODEL: D:\mfr\...
FILE NAME: ...029\8604-RS-R7.dgn

USER NAME = dhawes	DESIGNED -	REVISED -
	DRAWN -	REVISED -
PLOT SCALE = 20,0000 * / in.	CHECKED -	REVISED -
PLOT DATE = 11/4/2022 - 9:34:44 AM	DATE -	REVISED -

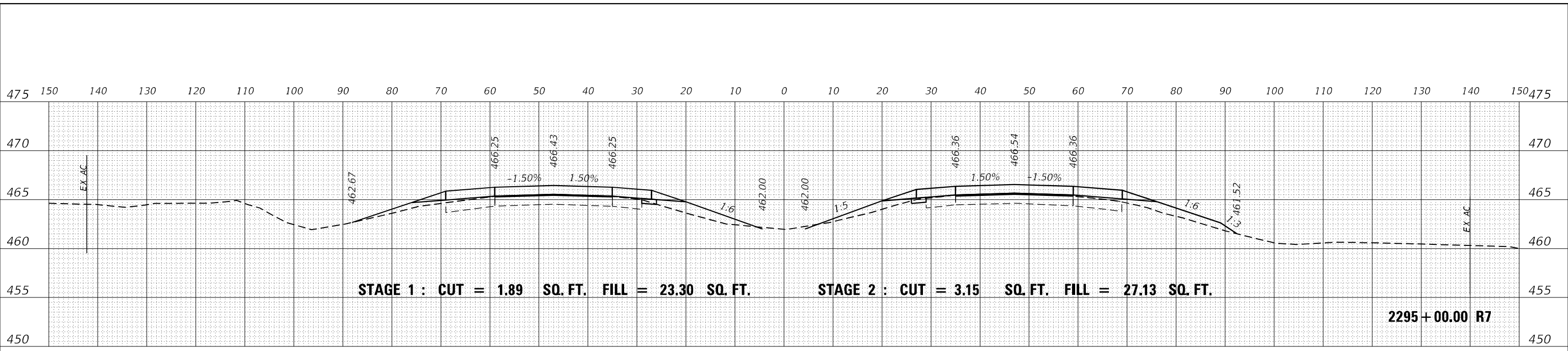
**STATE OF ILLINOIS
DEPARTMENT OF TRANSPORTATION**

**INTERSTATE 64
CROSS SECTIONS**

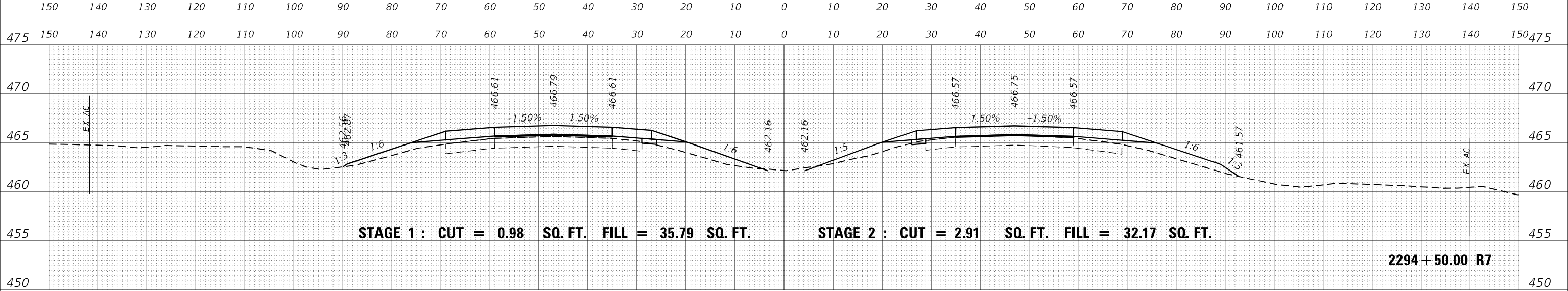
SCALE: 50 SHEET OF SHEETS STA. 2292+50.00 R7 TO STA. 2293+50.00 R7

F.A.I. RTE.	SECTION	COUNTY	TOTAL SHEETS	SHEET NO.
I-64	*	JEFFERSON	1052	876
CONTRACT NO. 78604				

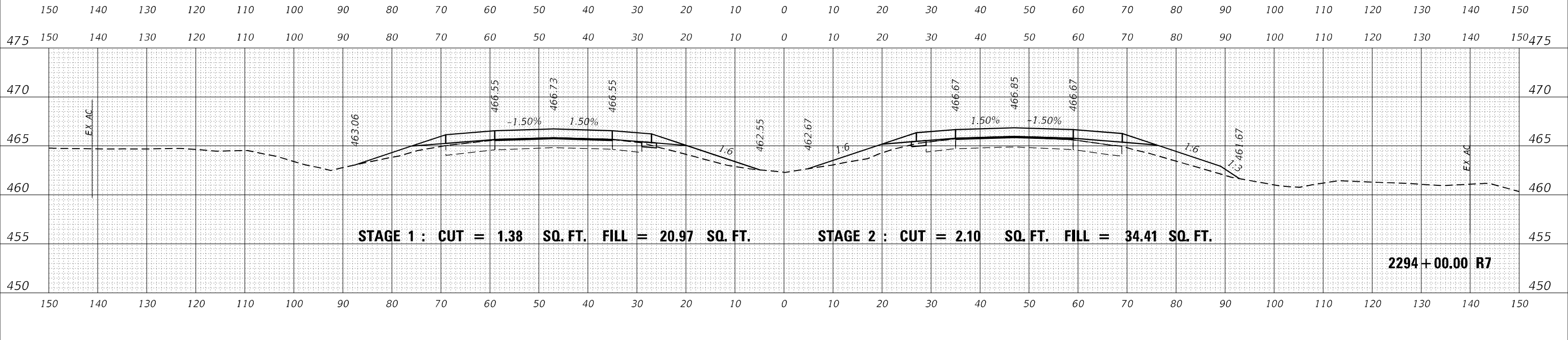
DATE	
BY	
FINAL SURVEY	SURVEYED
NOTE BOOK	PLOTTED
NO.	TEMPLATE
	AREAS
	CHECKED



DATE	
BY	
ORIGINAL SURVEY	SURVEYED
NOTE BOOK	PLOTTED
NO.	TEMPLATE
	AREAS
	CHECKED



DATE	
BY	
ORIGINAL SURVEY	SURVEYED
NOTE BOOK	PLOTTED
NO.	TEMPLATE
	AREAS
	CHECKED



MODEL: D:\mfr\h
FILE NAME: ...029\8604-RS-VS-2.dgn

USER NAME = dhawes	DESIGNED -	REVISED -
PLOT SCALE = 20,0000 * / in.	DRAWN -	REVISED -
PLOT DATE = 11/4/2022 - 9:34:44 AM	CHECKED -	REVISED -
	DATE -	REVISED -

**STATE OF ILLINOIS
DEPARTMENT OF TRANSPORTATION**

**INTERSTATE 64
CROSS SECTIONS**

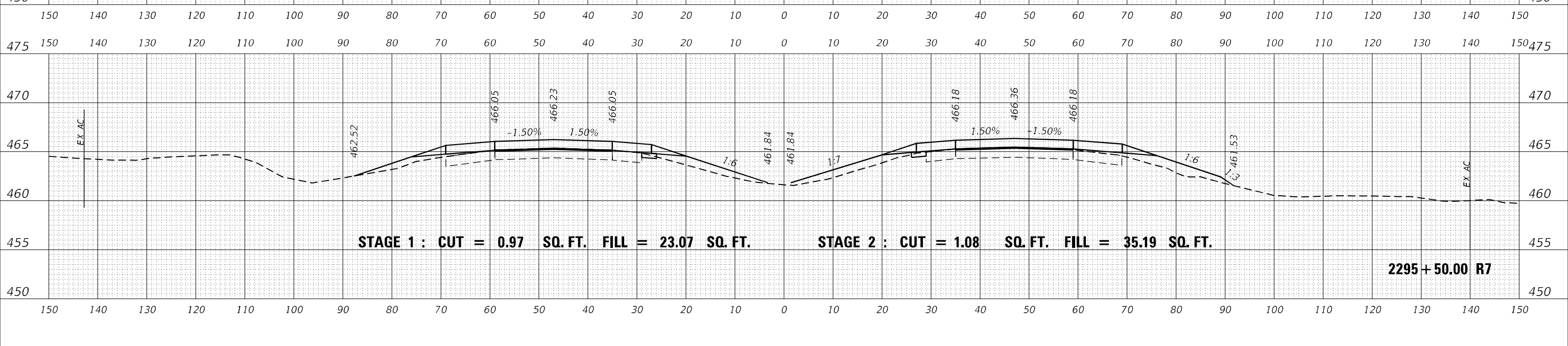
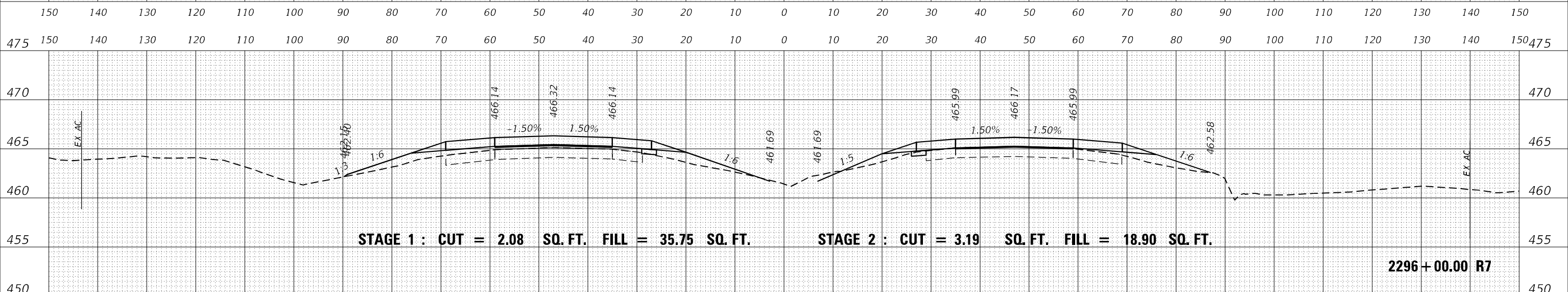
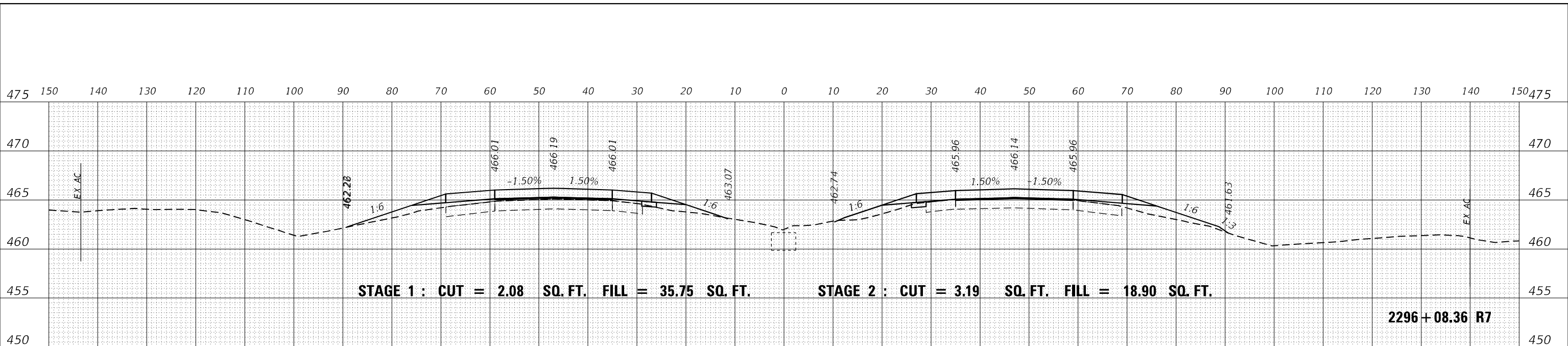
SCALE: 50 SHEET OF SHEETS STA. 2294+00.00 R7 TO STA. 2295+00.00 R7

F.A.I. RTE.	SECTION	COUNTY	TOTAL SHEETS	SHEET NO.
I-64	*	JEFFERSON	1052	877
CONTRACT NO. 78604				
ILLINOIS FED. AID PROJECT				

(41-6,41-6-1,41-7)RS-2;BSMART 2023

DATE	
BY	
FINAL SURVEY	SURVEYED
NOTE BOOK	PLOTTED
NO.	TEMPLATE
	AREAS
	CHECKED

DATE	
BY	
ORIGINAL SURVEY	SURVEYED
NOTE BOOK	PLOTTED
NO.	TEMPLATE
	AREAS
	CHECKED



MODEL: D:\mfr\...
FILE NAME: ...

USER NAME = dhawes	DESIGNED -	REVISED -
PLOT SCALE = 20,0000 * / in.	DRAWN -	REVISED -
PLOT DATE = 11/4/2022 - 9:34:45 AM	CHECKED -	REVISED -
	DATE -	REVISED -

**STATE OF ILLINOIS
DEPARTMENT OF TRANSPORTATION**

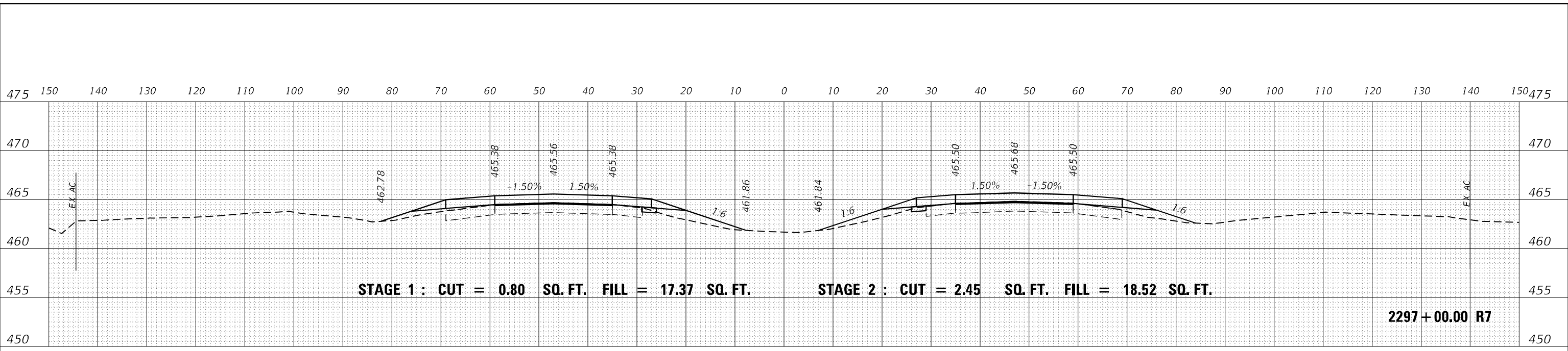
**INTERSTATE 64
CROSS SECTIONS**

SCALE: 50 SHEET OF SHEETS STA. 2295+50.00 R7 TO STA. 2296+08.36 R7

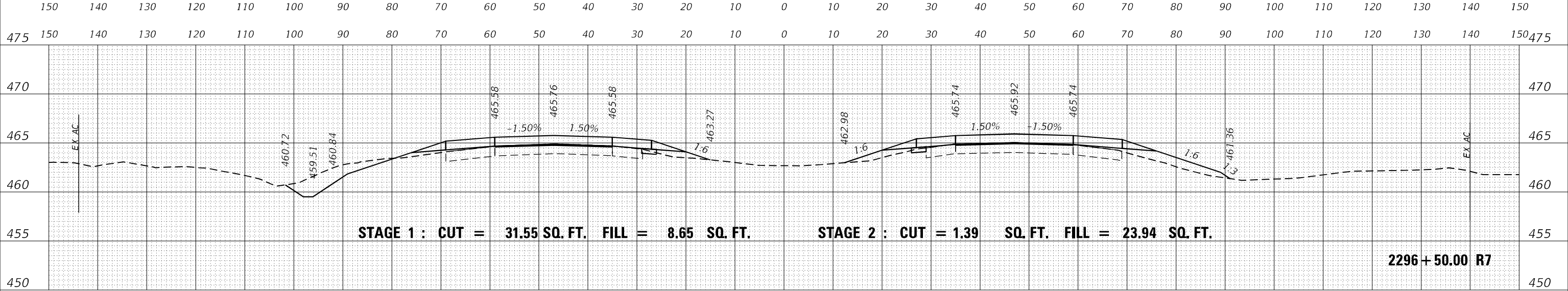
F.A.I. RTE.	SECTION	COUNTY	TOTAL SHEETS	SHEET NO.
I-64	*	JEFFERSON	1052	878
				CONTRACT NO. 78604

(41-6,41-6-1,41-7)RS-2;BSMART 2023

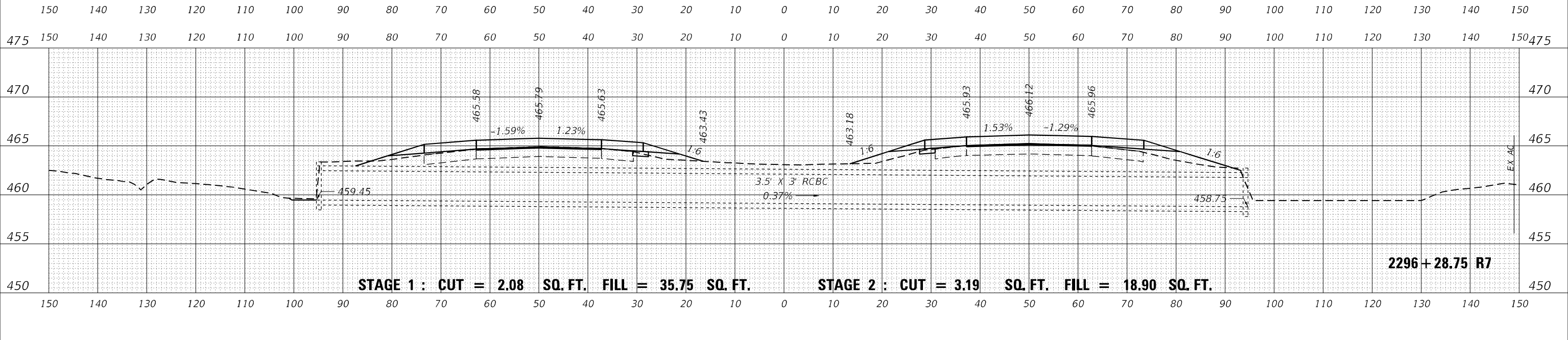
DATE	
BY	
SURVEYED	
PLOTTED	
TEMPLATE	
NOTE BOOK	
AREAS	
CHECKED	
NO.	



DATE	
BY	
SURVEYED	
PLOTTED	
TEMPLATE	
NOTE BOOK	
AREAS	
CHECKED	
NO.	



DATE	
BY	
SURVEYED	
PLOTTED	
TEMPLATE	
NOTE BOOK	
AREAS	
CHECKED	
NO.	



MODEL: D:\mfr\it
FILE NAME: ...02978604-RS-2.dgn

USER NAME = dhawes	DESIGNED -	REVISED -
	DRAWN -	REVISED -
PLOT SCALE = 20,0000 * / in.	CHECKED -	REVISED -
PLOT DATE = 11/4/2022 - 9:34:46 AM	DATE -	REVISED -

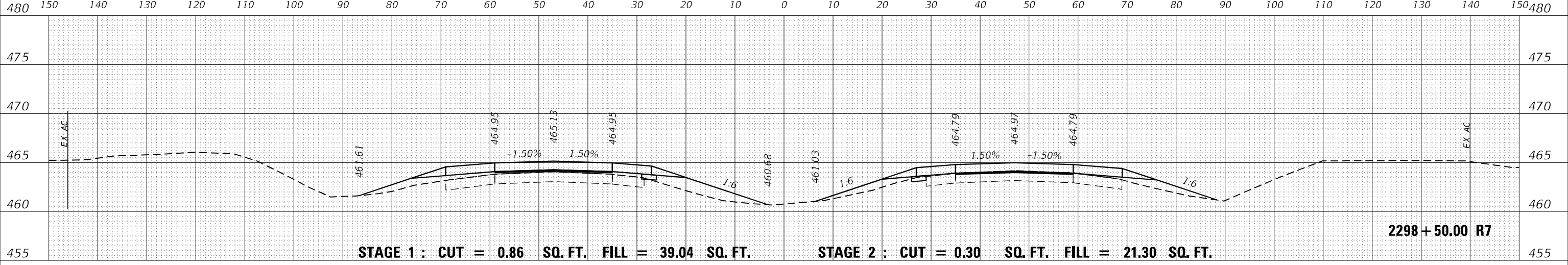
**STATE OF ILLINOIS
DEPARTMENT OF TRANSPORTATION**

**INTERSTATE 64
CROSS SECTIONS**

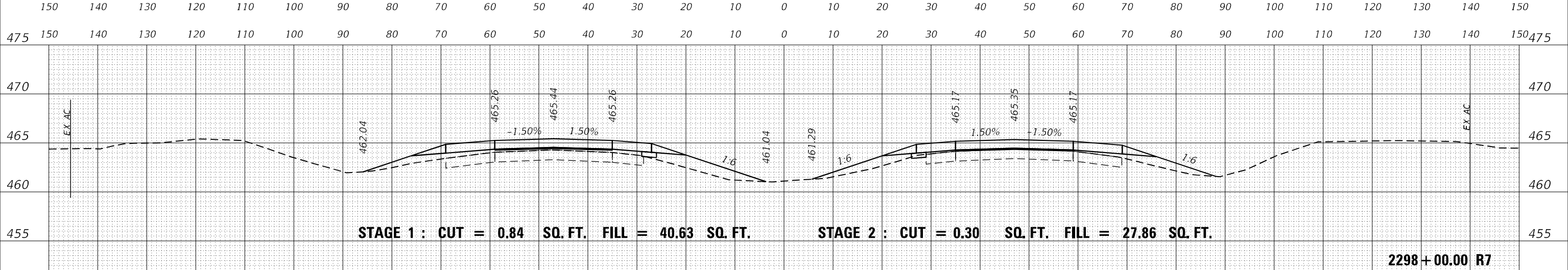
SCALE: 50 SHEET OF SHEETS STA. 2296+28.75 R7 TO STA. 2297+00.00 R7

F.A.I. RTE.	SECTION	COUNTY	TOTAL SHEETS	SHEET NO.
I-64	*	JEFFERSON	1052	879
			CONTRACT NO. 78604	

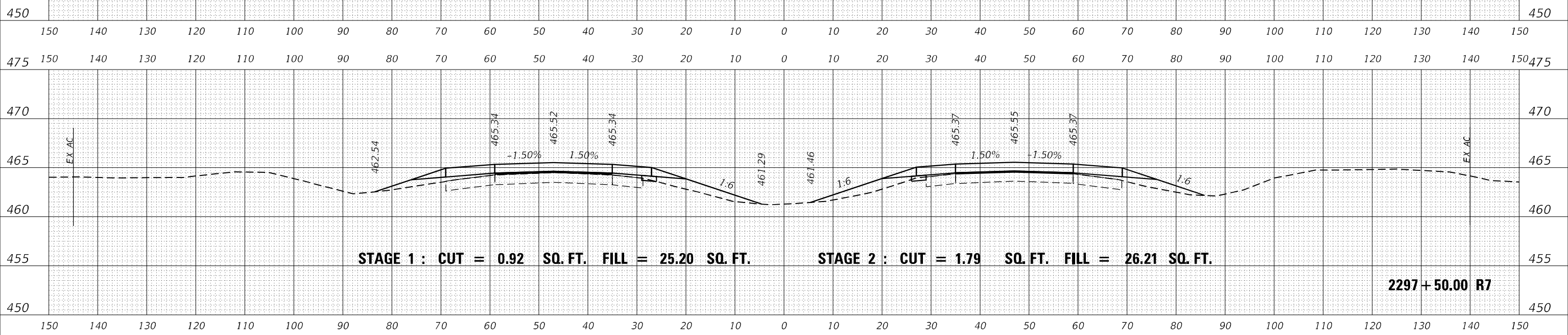
DATE	
BY	
FINAL SURVEY	SURVEYED
NOTE BOOK	PLOTTED
NO.	TEMPLATE
	AREAS
	CHECKED



DATE	
BY	
ORIGINAL SURVEY	SURVEYED
NOTE BOOK	PLOTTED
NO.	TEMPLATE
	AREAS
	CHECKED



DATE	
BY	
ORIGINAL SURVEY	SURVEYED
NOTE BOOK	PLOTTED
NO.	TEMPLATE
	AREAS
	CHECKED



MODEL: D:\mfr\...
FILE NAME: ...02975604-145-2.dgn

USER NAME = dhawes	DESIGNED -	REVISED -
	DRAWN -	REVISED -
PLOT SCALE = 20,0000 * / in.	CHECKED -	REVISED -
PLOT DATE = 11/4/2022 - 9:34:46 AM	DATE -	REVISED -

**STATE OF ILLINOIS
DEPARTMENT OF TRANSPORTATION**

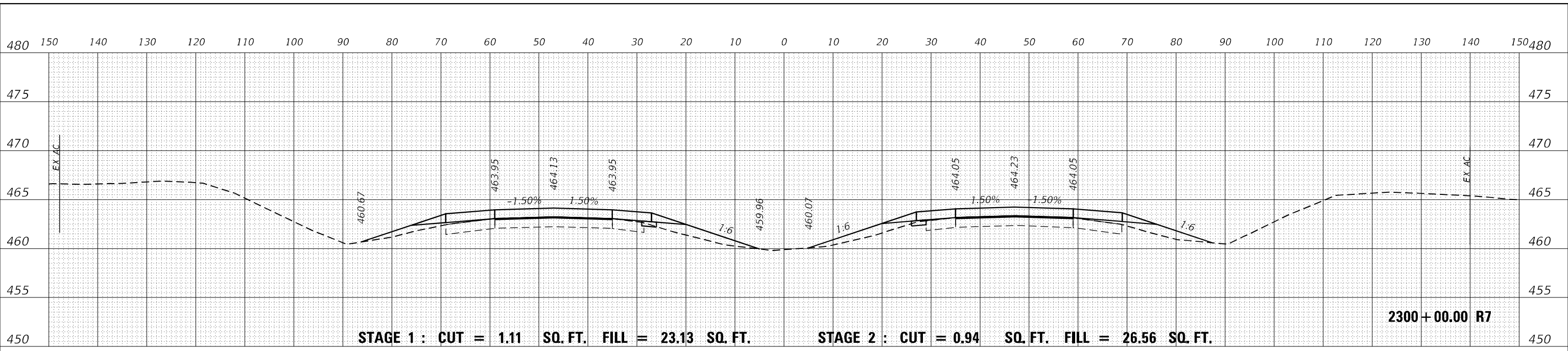
**INTERSTATE 64
CROSS SECTIONS**

SCALE: 50 SHEET OF SHEETS STA. 2297+50.00 R7 TO STA. 2298+50.00 R7

F.A.I. RTE.	SECTION	COUNTY	TOTAL SHEETS	SHEET NO.
I-64	*	JEFFERSON	1052	880
CONTRACT NO. 78604				

* (41-6,41-6-1,41-7)RS-2;BSMART 2023

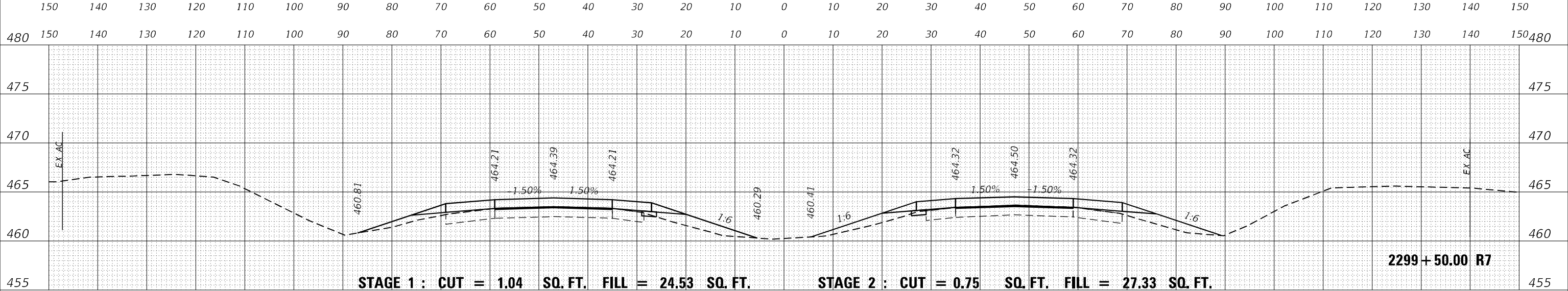
DATE	
BY	
FINAL SURVEY	SURVEYED
NOTE BOOK	PLOTTED
NO.	TEMPLATE
	AREAS
	CHECKED



STAGE 1 : CUT = 1.11 SQ. FT. FILL = 23.13 SQ. FT. STAGE 2 : CUT = 0.94 SQ. FT. FILL = 26.56 SQ. FT.

2300+00.00 R7

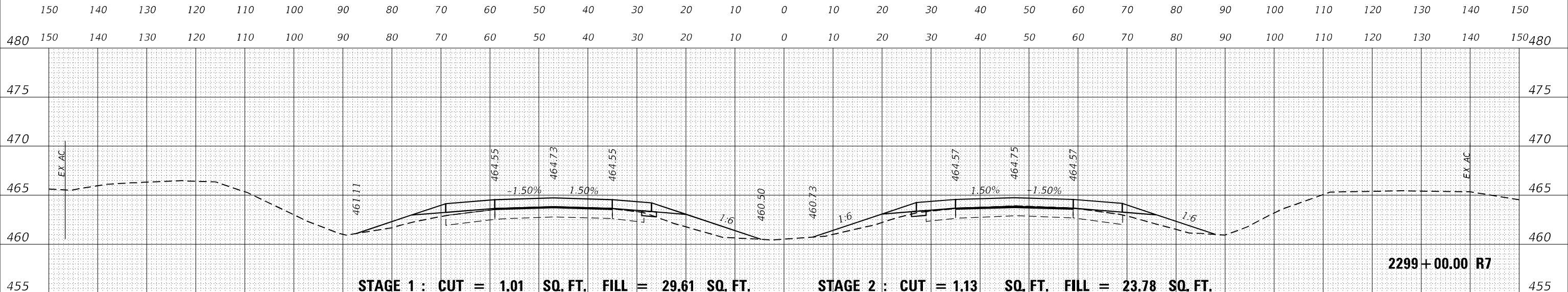
DATE	
BY	
ORIGINAL SURVEY	SURVEYED
NOTE BOOK	PLOTTED
NO.	TEMPLATE
	AREAS
	CHECKED



STAGE 1 : CUT = 1.04 SQ. FT. FILL = 24.53 SQ. FT. STAGE 2 : CUT = 0.75 SQ. FT. FILL = 27.33 SQ. FT.

2299+50.00 R7

DATE	
BY	
ORIGINAL SURVEY	SURVEYED
NOTE BOOK	PLOTTED
NO.	TEMPLATE
	AREAS
	CHECKED



STAGE 1 : CUT = 1.01 SQ. FT. FILL = 29.61 SQ. FT. STAGE 2 : CUT = 1.13 SQ. FT. FILL = 23.78 SQ. FT.

2299+00.00 R7

USER NAME = dhawes	DESIGNED -	REVISED -
	DRAWN -	REVISED -
PLOT SCALE = 20,0000' / in.	CHECKED -	REVISED -
PLOT DATE = 11/4/2022 - 9:34:47 AM	DATE -	REVISED -

**STATE OF ILLINOIS
DEPARTMENT OF TRANSPORTATION**

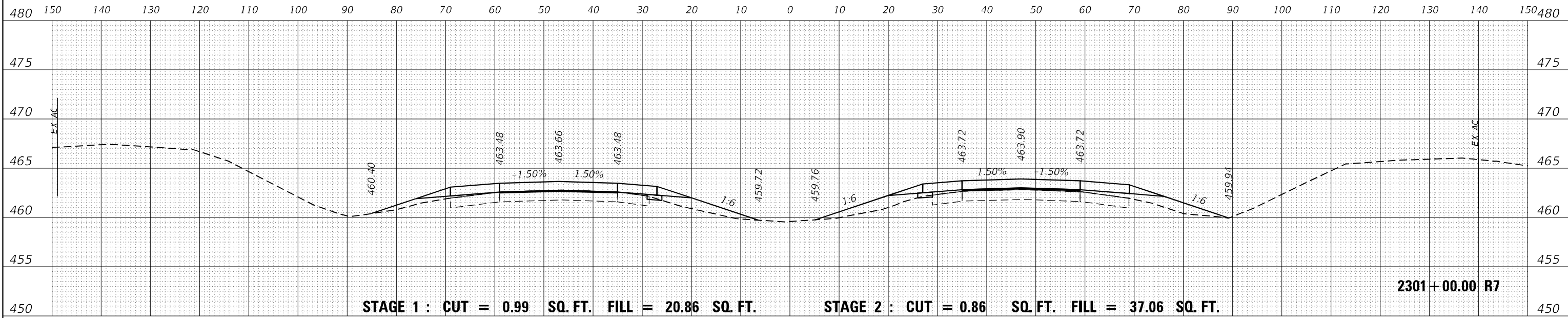
**INTERSTATE 64
CROSS SECTIONS**

SCALE: 50 SHEET OF SHEETS STA. 2299+00.00 R7 TO STA. 2300+00.00 R7

F.A.I. RTE.	SECTION	COUNTY	TOTAL SHEETS	SHEET NO.
I-64	*	JEFFERSON	1052	881
			CONTRACT NO. 78604	

(41-6,41-6-1,41-7)RS-2;BSMART 2023

DATE	
BY	
FINAL SURVEY	SURVEYED
NOTE BOOK	PLOTTED
NO.	TEMPLATE
	AREAS CHECKED



DATE	
BY	
ORIGINAL SURVEY	SURVEYED
NOTE BOOK	PLOTTED
NO.	TEMPLATE
	AREAS CHECKED



MODEL: D:\mfr\it
FILE NAME: ...029\8604-RS-VS-2.dgn

USER NAME = dhawes	DESIGNED -	REVISED -
	DRAWN -	REVISED -
PLOT SCALE = 20,0000 * / in.	CHECKED -	REVISED -
PLOT DATE = 11/4/2022 - 9:34:47 AM	DATE -	REVISED -

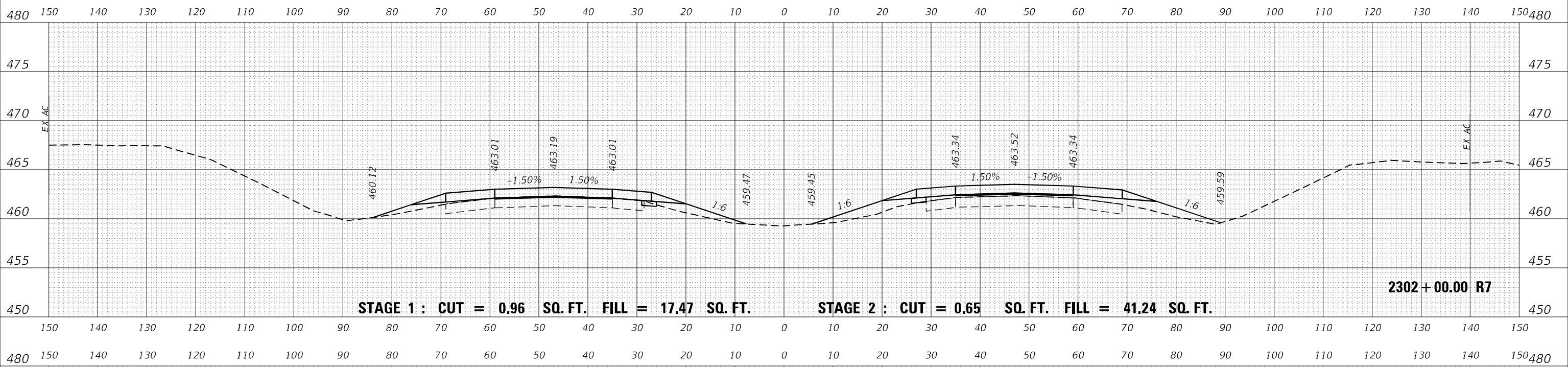
**STATE OF ILLINOIS
DEPARTMENT OF TRANSPORTATION**

**INTERSTATE 64
CROSS SECTIONS**

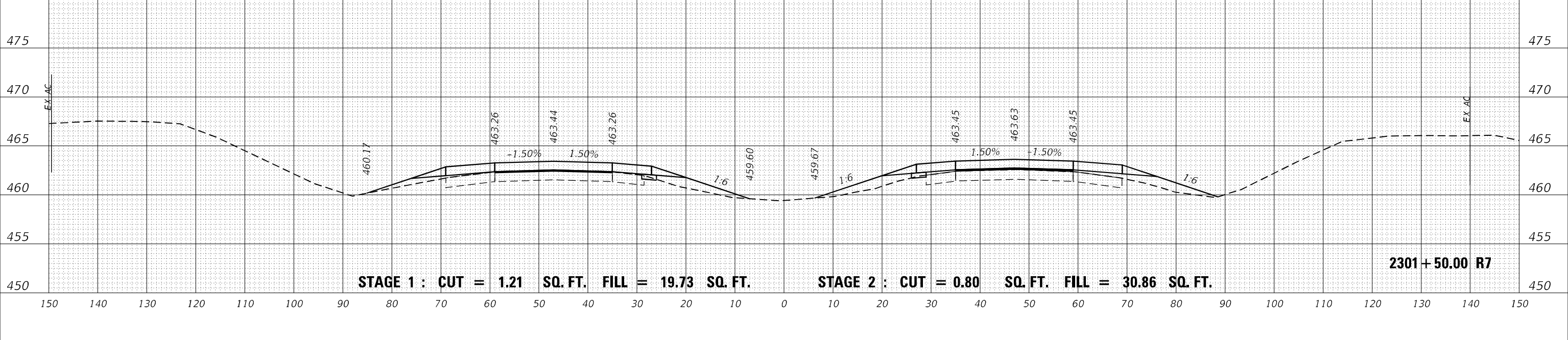
SCALE: 50 SHEET OF SHEETS STA. 2300+50.00 R7 TO STA. 2301+00.00 R7

F.A.I. RTE.	SECTION	COUNTY	TOTAL SHEETS	SHEET NO.
I-64	*	JEFFERSON	1052	882
CONTRACT NO. 78604				

DATE	
BY	
FINAL SURVEY	SURVEYED
NOTE BOOK	PLOTTED
NO.	AREAS CHECKED



DATE	
BY	
ORIGINAL SURVEY	SURVEYED
NOTE BOOK	PLOTTED
NO.	AREAS CHECKED



MODEL: D:\mfr\h
FILE NAME: ...029\8604-RS-VS-2.dgn

USER NAME = dhawes	DESIGNED -	REVISED -
	DRAWN -	REVISED -
PLOT SCALE = 20,0000 * / in.	CHECKED -	REVISED -
PLOT DATE = 11/4/2022 - 9:34:48 AM	DATE -	REVISED -

**STATE OF ILLINOIS
DEPARTMENT OF TRANSPORTATION**

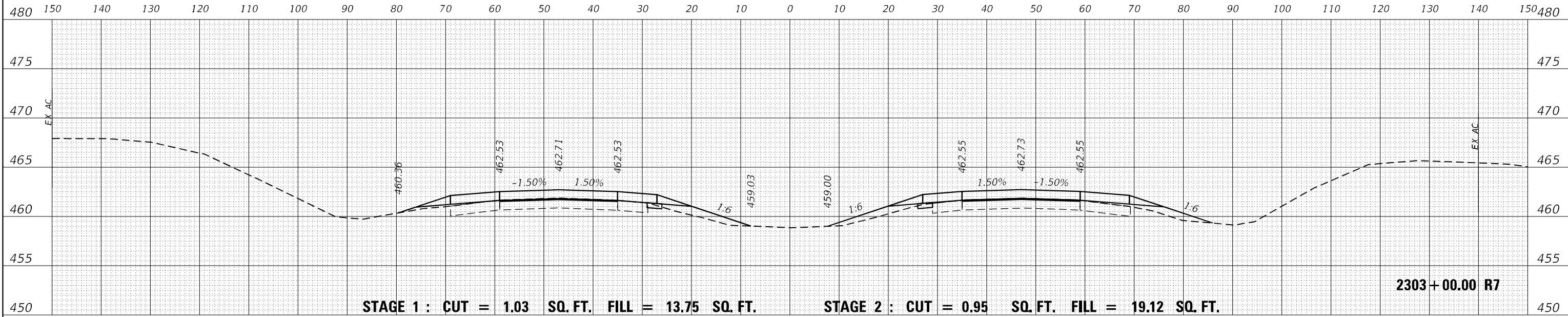
**INTERSTATE 64
CROSS SECTIONS**

SCALE: 50 SHEET OF SHEETS STA. 2301+50.00 R7 TO STA. 2302+00.00 R7

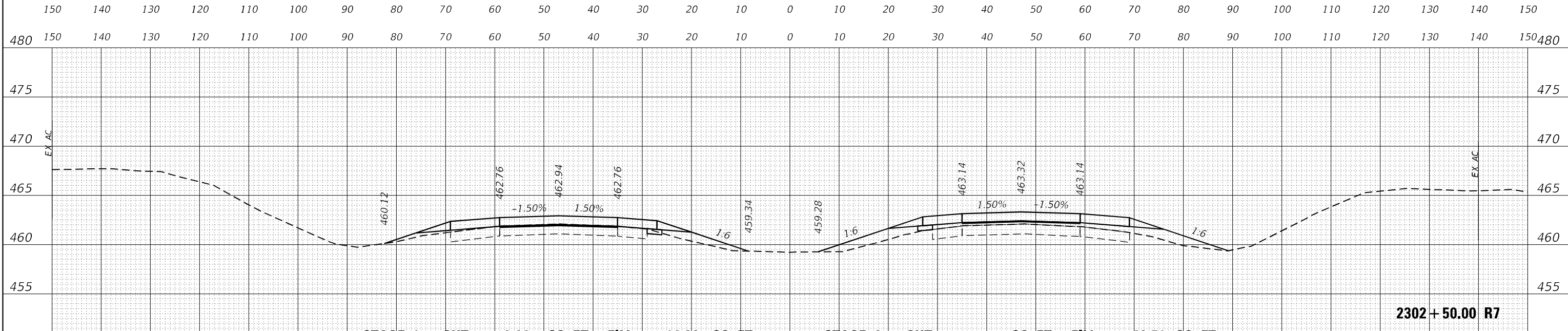
F.A.I. RTE.	SECTION	COUNTY	TOTAL SHEETS	SHEET NO.
I-64	*	JEFFERSON	1052	883
CONTRACT NO. 78604				

(41-6,41-6-1,41-7)RS-2;BSMART 2023

DATE	
BY	
FINAL SURVEY	SURVEYED
NOTE BOOK	PLOTTED
NO.	AREAS CHECKED



DATE	
BY	
ORIGINAL SURVEY	SURVEYED
NOTE BOOK	PLOTTED
NO.	AREAS CHECKED



MODEL: D:\mfr\...
FILE NAME: ...029\8604-RS-VS-2.dgn

USER NAME = dhawes	DESIGNED -	REVISED -
PLOT SCALE = 20,0000 * / in.	DRAWN -	REVISED -
PLOT DATE = 11/4/2022 - 9:34:48 AM	CHECKED -	REVISED -
	DATE -	REVISED -

**STATE OF ILLINOIS
DEPARTMENT OF TRANSPORTATION**

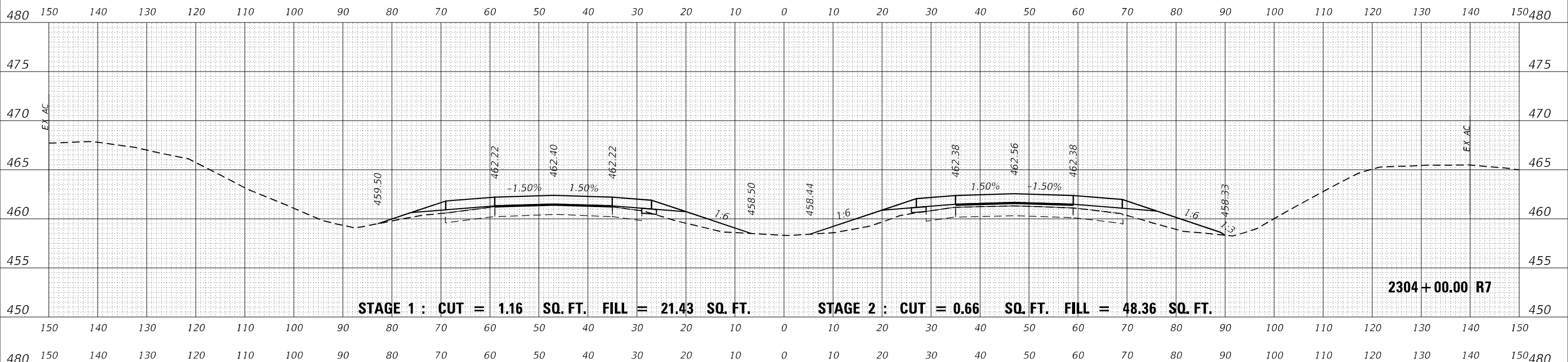
**INTERSTATE 64
CROSS SECTIONS**

SCALE: 50 SHEET OF SHEETS STA. 2302+50.00 R7 TO STA. 2303+00.00 R7

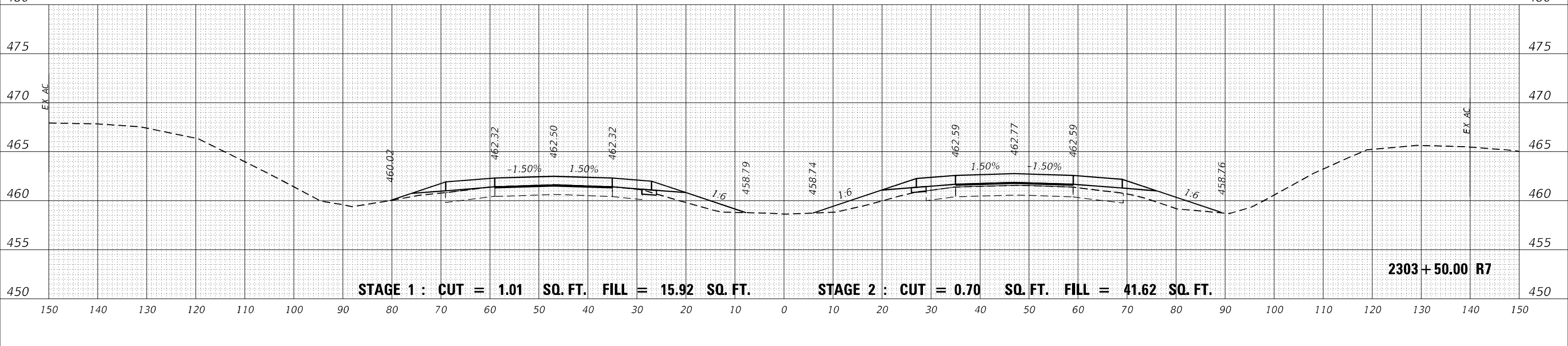
F.A.I. RTE.	SECTION	COUNTY	TOTAL SHEETS	SHEET NO.
I-64	*	JEFFERSON	1052	884
CONTRACT NO. 78604				

(41-6,41-6-1,41-7)RS-2;BSMART 2023

FINAL SURVEY NO.	SURVEYED	DATE
NOTE BOOK	PLOTTED	BY
AREAS CHECKED	TEMPLATE	
	AREAS	
	CHECKED	



ORIGINAL SURVEY NO.	SURVEYED	DATE
NOTE BOOK	PLOTTED	BY
AREAS CHECKED	TEMPLATE	
	AREAS	
	CHECKED	



MODEL: D:\mfr\...
 FILE NAME: ...02\2604-RS-VS-2.dgn

USER NAME = dhawes	DESIGNED -	REVISED -
	DRAWN -	REVISED -
PLOT SCALE = 20,0000 * / in.	CHECKED -	REVISED -
PLOT DATE = 11/4/2022 - 9:34:49 AM	DATE -	REVISED -

**STATE OF ILLINOIS
DEPARTMENT OF TRANSPORTATION**

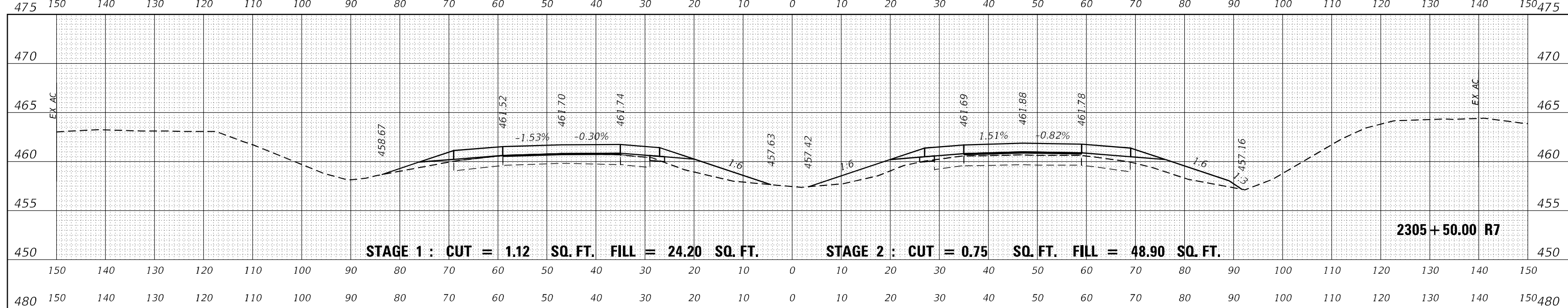
**INTERSTATE 64
CROSS SECTIONS**

SCALE: 50 SHEET OF SHEETS STA. 2303+50.00 R7 TO STA. 2304+00.00 R7

F.A.I. RTE.	SECTION	COUNTY	TOTAL SHEETS	SHEET NO.
I-64	*	JEFFERSON	1052	885
CONTRACT NO. 78604				

* (41-6,41-6-1,41-7)RS-2;BSMART 2023

DATE	
BY	
FINAL SURVEY	SURVEYED
NOTE BOOK	PLOTTED
NO.	TEMPLATE
	AREAS
	CHECKED



DATE	
BY	
ORIGINAL SURVEY	SURVEYED
NOTE BOOK	PLOTTED
NO.	TEMPLATE
	AREAS
	CHECKED



MODEL: D:\mfr\it
FILE NAME: ...029\8604-RS-VS-2.dgn



USER NAME = dhawes	DESIGNED -	REVISED -
PLOT SCALE = 20,000 * / in.	DRAWN -	REVISED -
PLOT DATE = 11/4/2022 - 9:34:49 AM	CHECKED -	REVISED -
	DATE -	REVISED -

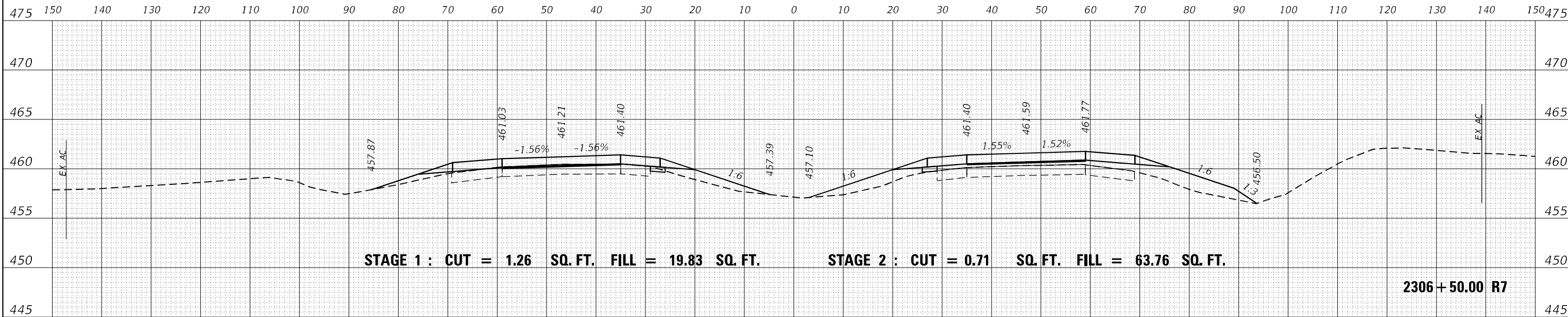
**STATE OF ILLINOIS
DEPARTMENT OF TRANSPORTATION**

**INTERSTATE 64
CROSS SECTIONS**

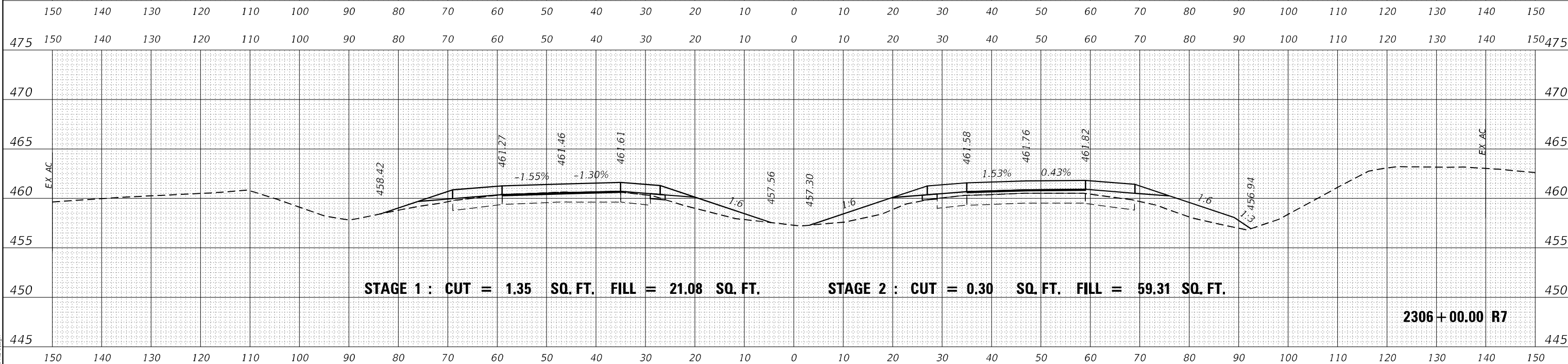
SCALE: 50 SHEET OF SHEETS STA. 2304+50.00 R7 TO STA. 2305+50.00 R7

F.A.I. RTE.	SECTION	COUNTY	TOTAL SHEETS	SHEET NO.
I-64	*	JEFFERSON	1052	886
CONTRACT NO. 78604				

FINAL SURVEY NO.	SURVEYED	DATE
NOTE BOOK	PLOTTED	BY
AREAS CHECKED	TEMPLATE	
	AREAS	
	CHECKED	



ORIGINAL SURVEY NO.	SURVEYED	DATE
NOTE BOOK	PLOTTED	BY
AREAS CHECKED	TEMPLATE	
	AREAS	
	CHECKED	



MODEL: D:\mfr\...
FILE NAME: ...02\2604-RS-2.dgn

USER NAME = dhawes	DESIGNED -	REVISED -
	DRAWN -	REVISED -
PLOT SCALE = 20,0000' / in.	CHECKED -	REVISED -
PLOT DATE = 11/4/2022 - 9:34:50 AM	DATE -	REVISED -

**STATE OF ILLINOIS
DEPARTMENT OF TRANSPORTATION**

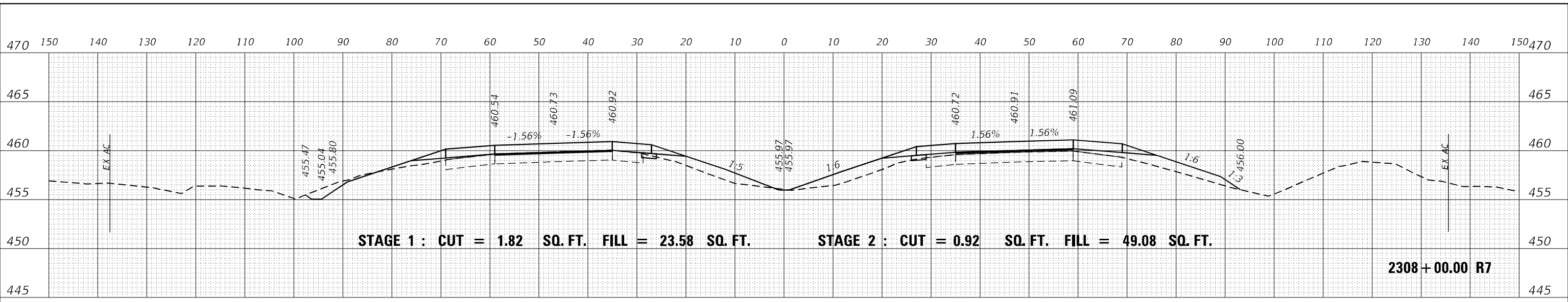
**INTERSTATE 64
CROSS SECTIONS**

SCALE: 50 SHEET OF SHEETS STA. 2306+00.00 R7 TO STA. 2306+50.00 R7

F.A.I. RTE.	SECTION	COUNTY	TOTAL SHEETS	SHEET NO.
I-64	*	JEFFERSON	1052	887
CONTRACT NO. 78604				

ILLINOIS FED. AID PROJECT

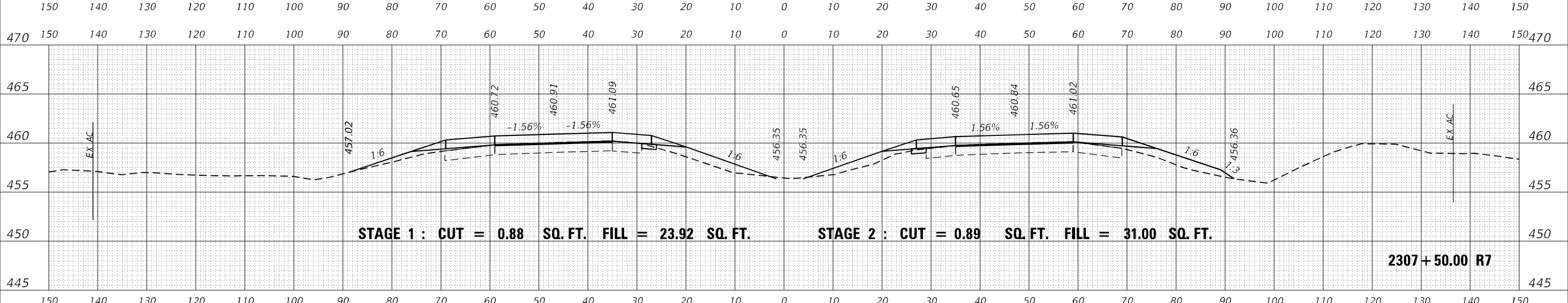
DATE	
BY	
FINAL SURVEY	SURVEYED
NOTE BOOK	PLOTTED
NO.	TEMPLATE
	AREAS
	CHECKED



STAGE 1 : CUT = 1.82 SQ. FT. FILL = 23.58 SQ. FT. STAGE 2 : CUT = 0.92 SQ. FT. FILL = 49.08 SQ. FT.

2308+00.00 R7

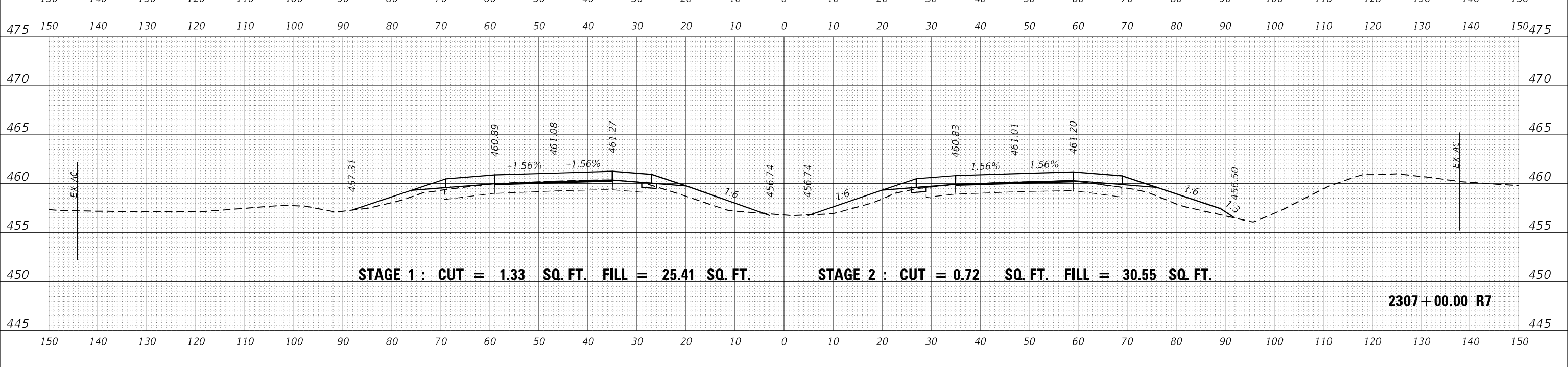
DATE	
BY	
ORIGINAL SURVEY	SURVEYED
NOTE BOOK	PLOTTED
NO.	TEMPLATE
	AREAS
	CHECKED



STAGE 1 : CUT = 0.88 SQ. FT. FILL = 23.92 SQ. FT. STAGE 2 : CUT = 0.89 SQ. FT. FILL = 31.00 SQ. FT.

2307+50.00 R7

DATE	
BY	
ORIGINAL SURVEY	SURVEYED
NOTE BOOK	PLOTTED
NO.	TEMPLATE
	AREAS
	CHECKED



STAGE 1 : CUT = 1.33 SQ. FT. FILL = 25.41 SQ. FT. STAGE 2 : CUT = 0.72 SQ. FT. FILL = 30.55 SQ. FT.

2307+00.00 R7

USER NAME = dhawes	DESIGNED -	REVISED -
	DRAWN -	REVISED -
PLOT SCALE = 20,0000' / in.	CHECKED -	REVISED -
PLOT DATE = 11/4/2022 - 9:34:51 AM	DATE -	REVISED -

**STATE OF ILLINOIS
DEPARTMENT OF TRANSPORTATION**

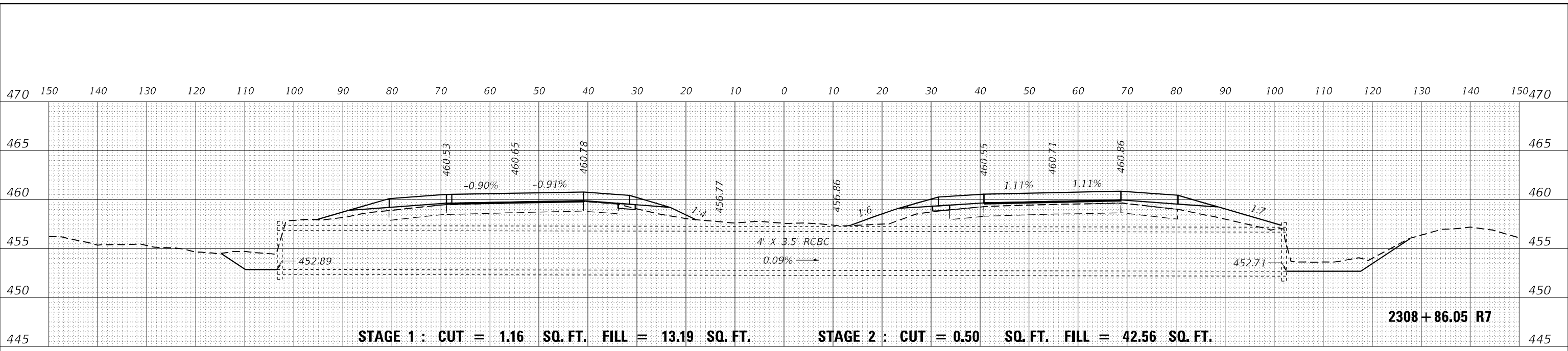
**INTERSTATE 64
CROSS SECTIONS**

SCALE: 50 SHEET OF SHEETS STA. 2307+00.00 R7 TO STA. 2308+00.00 R7

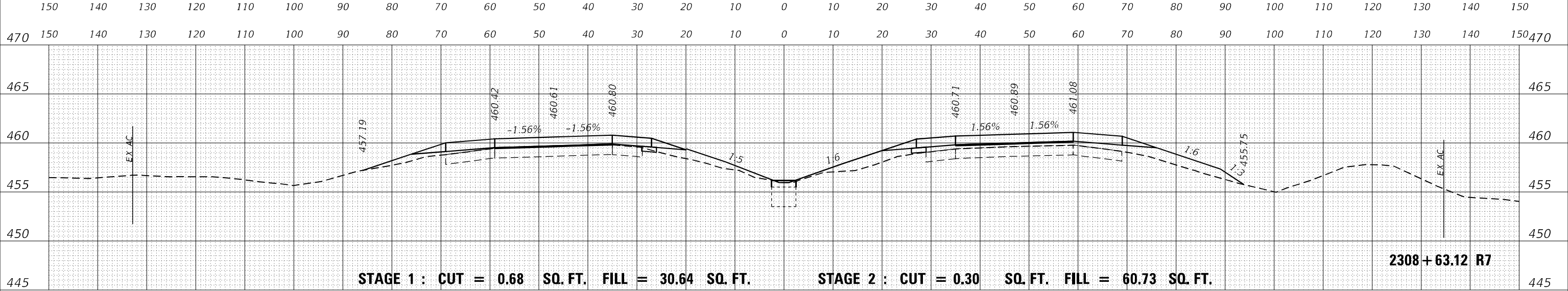
F.A.I. RTE.	SECTION	COUNTY	TOTAL SHEETS	SHEET NO.
I-64	*	JEFFERSON	1052	888
		CONTRACT NO. 78604		

ILLINOIS FED. AID PROJECT * (41-6,41-6-1,41-7)RS-2;BSMART 2023

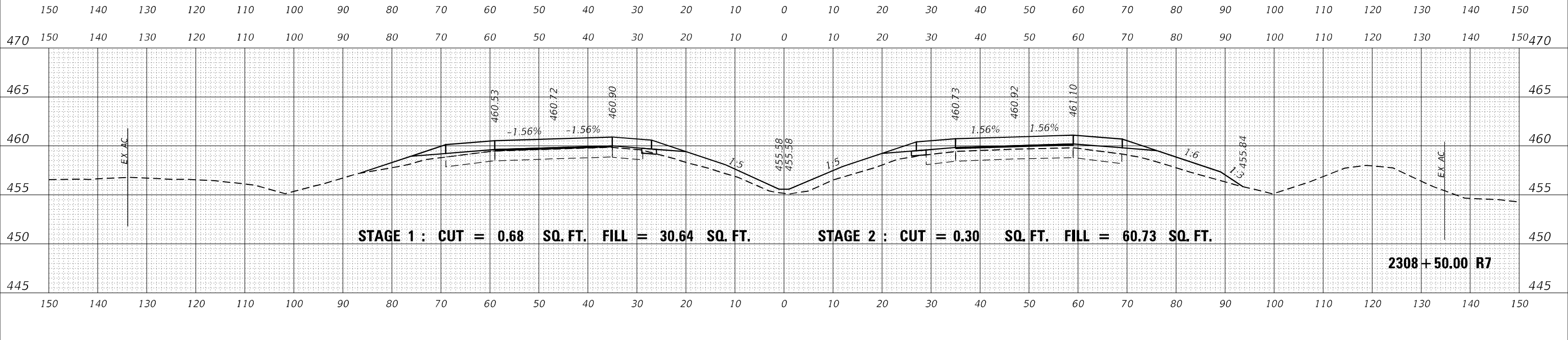
DATE	
BY	
FINAL SURVEY	SURVEYED
NOTE BOOK	PLOTTED
NO.	AREAS CHECKED



DATE	
BY	
ORIGINAL SURVEY	SURVEYED
NOTE BOOK	PLOTTED
NO.	AREAS CHECKED



DATE	
BY	
ORIGINAL SURVEY	SURVEYED
NOTE BOOK	PLOTTED
NO.	AREAS CHECKED



MODEL: D:\mfrh
FILE NAME: ...029\8604-RS-VS-2.dgn

USER NAME = dhawes	DESIGNED -	REVISED -
	DRAWN -	REVISED -
PLOT SCALE = 20,0000 * / in.	CHECKED -	REVISED -
PLOT DATE = 11/4/2022 - 9:34:51 AM	DATE -	REVISED -

**STATE OF ILLINOIS
DEPARTMENT OF TRANSPORTATION**

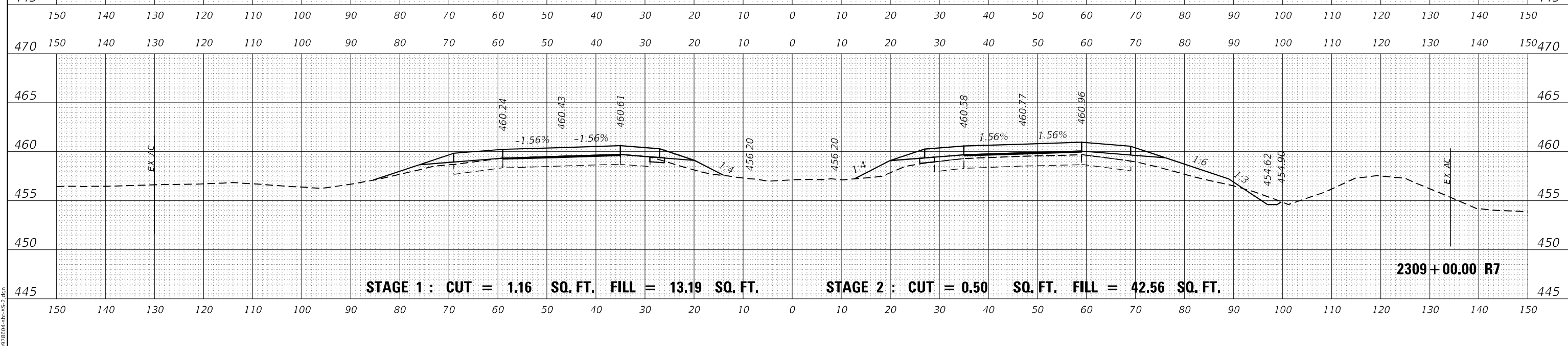
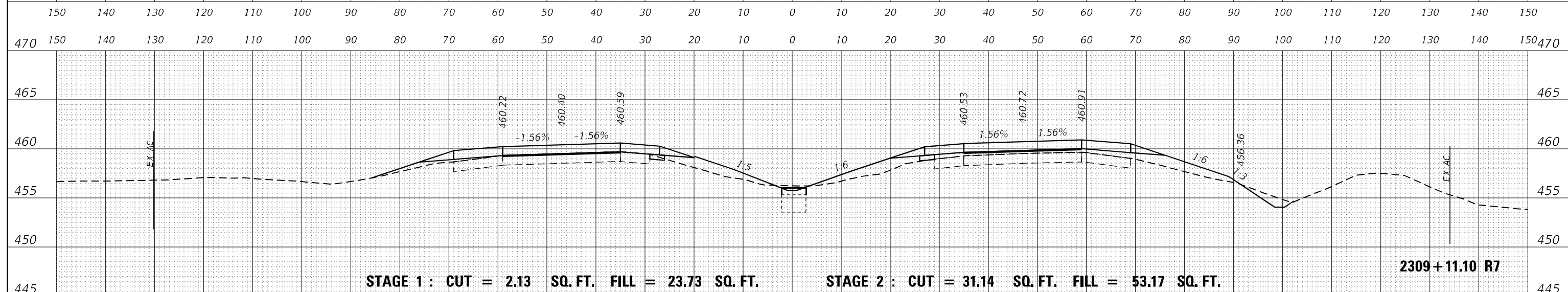
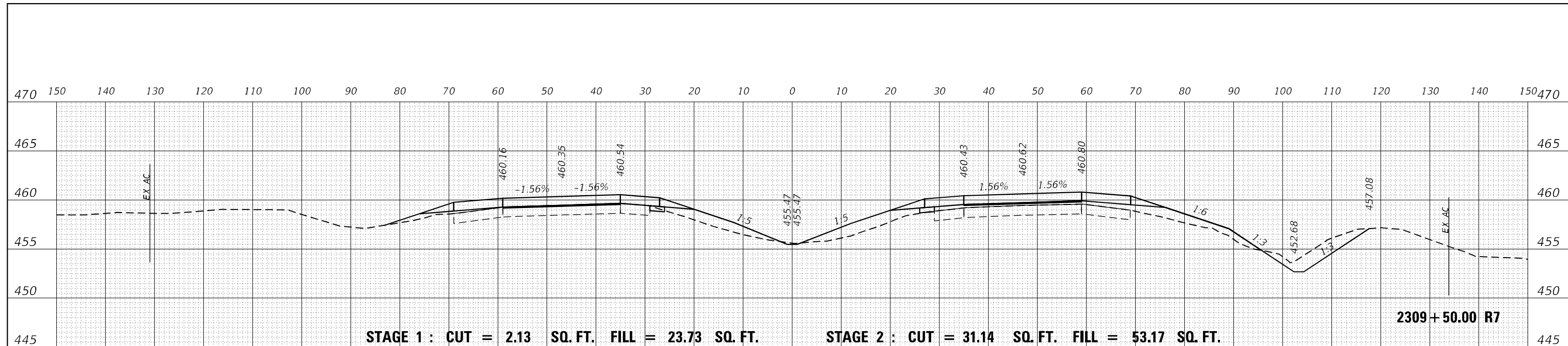
**INTERSTATE 64
CROSS SECTIONS**

SCALE: 50 SHEET OF SHEETS STA. 2308+50.00 R7 TO STA. 2308+86.05 R7

F.A.I. RTE.	SECTION	COUNTY	TOTAL SHEETS	SHEET NO.
I-64	*	JEFFERSON	1052	889
			CONTRACT NO. 78604	

DATE	
BY	
FINAL SURVEY	SURVEYED
NOTE BOOK	PLOTTED
NO.	AREAS CHECKED

DATE	
BY	
ORIGINAL SURVEY	SURVEYED
NOTE BOOK	PLOTTED
NO.	AREAS CHECKED



MODEL: D:\mtr\11029\8604-RS-XS-2.dgn
FILE NAME: ...11029\8604-RS-XS-2.dgn

USER NAME = dhawes	DESIGNED -	REVISED -
PLOT SCALE = 20,0000 * / in.	DRAWN -	REVISED -
PLOT DATE = 11/4/2022 - 9:34:52 AM	CHECKED -	REVISED -
	DATE -	REVISED -

**STATE OF ILLINOIS
DEPARTMENT OF TRANSPORTATION**

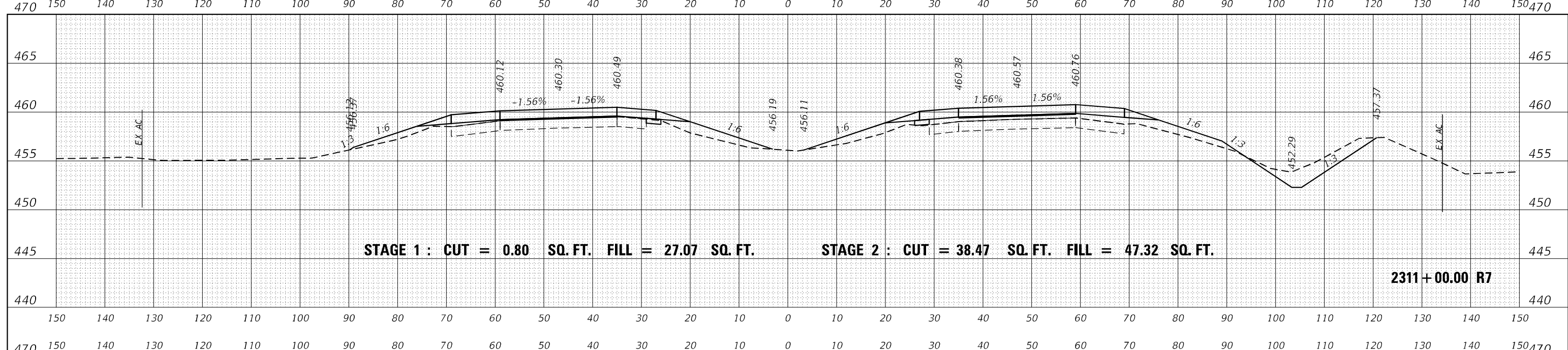
**INTERSTATE 64
CROSS SECTIONS**

SCALE: 50 SHEET OF SHEETS STA. 2309+00.00 R7 TO STA. 2309+50.00 R7

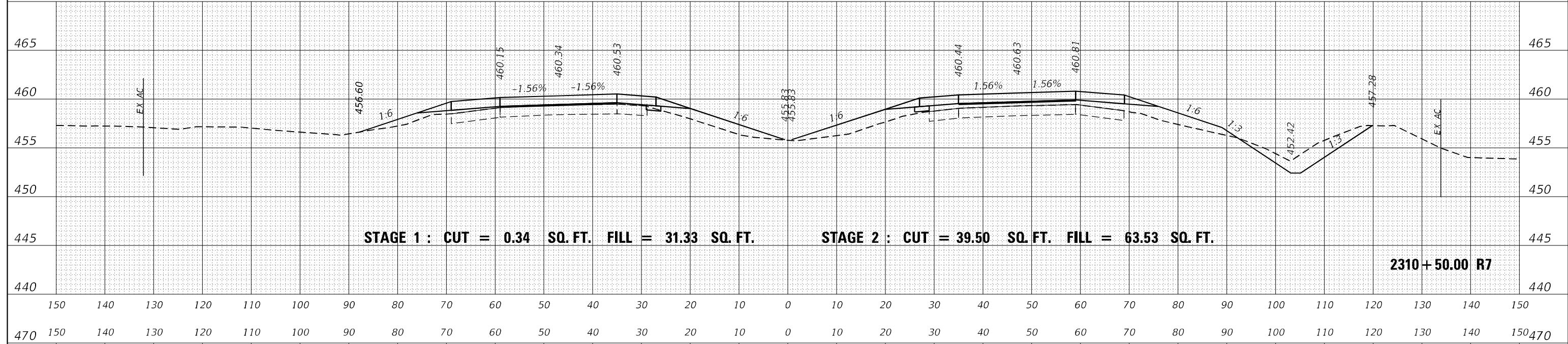
F.A.I. RTE.	SECTION	COUNTY	TOTAL SHEETS	SHEET NO.
I-64	*	JEFFERSON	1052	890
			CONTRACT NO. 78604	
ILLINOIS FED. AID PROJECT				

(41-6,41-6-1,41-7)RS-2;BSMART 2023

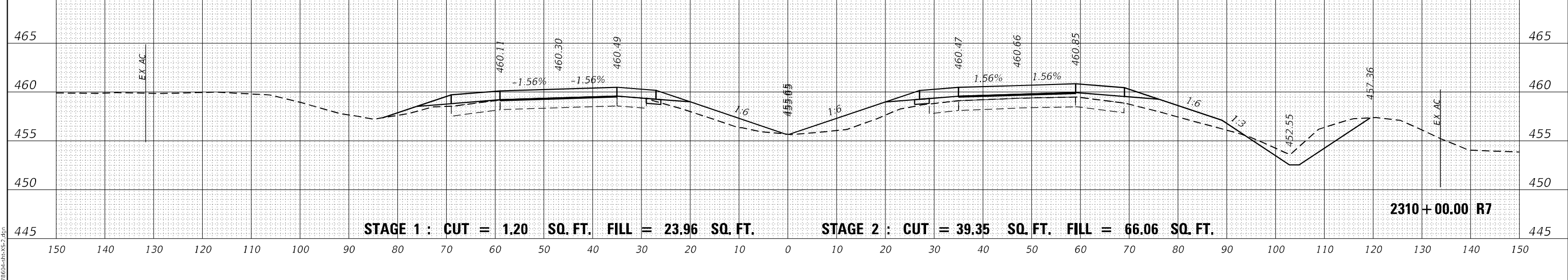
DATE	
BY	
FINAL SURVEY	SURVEYED
NOTE BOOK	PLOTTED
NO.	TEMPLATE
	AREAS CHECKED



DATE	
BY	
ORIGINAL SURVEY	SURVEYED
NOTE BOOK	PLOTTED
NO.	TEMPLATE
	AREAS CHECKED



DATE	
BY	
ORIGINAL SURVEY	SURVEYED
NOTE BOOK	PLOTTED
NO.	TEMPLATE
	AREAS CHECKED



MODEL: D:\mfr\...
FILE NAME: ...

USER NAME = dhawes	DESIGNED -	REVISED -
	DRAWN -	REVISED -
PLOT SCALE = 20,000' / in.	CHECKED -	REVISED -
PLOT DATE = 11/4/2022 - 9:34:52 AM	DATE -	REVISED -

**STATE OF ILLINOIS
DEPARTMENT OF TRANSPORTATION**

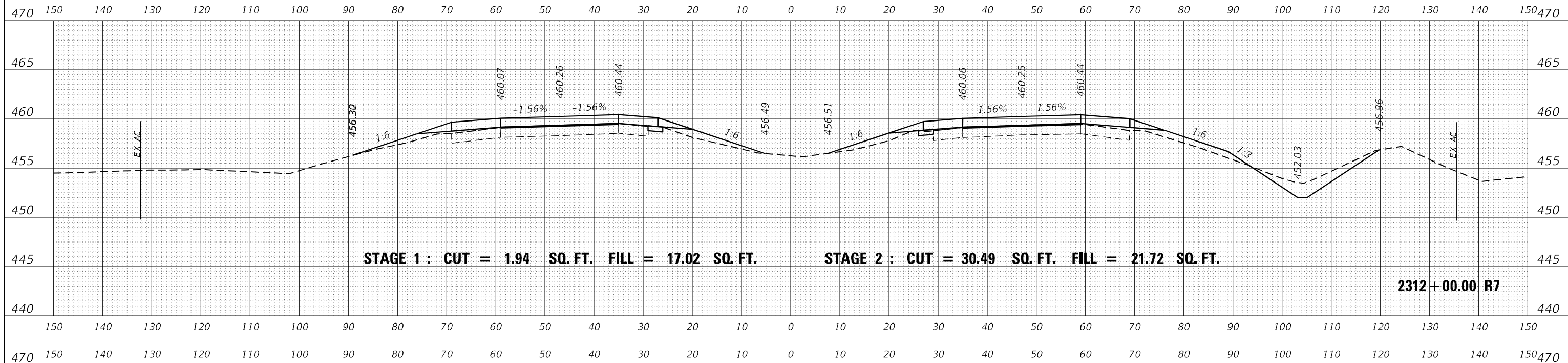
**INTERSTATE 64
CROSS SECTIONS**

SCALE: 50 SHEET OF SHEETS STA. 2310+00.00 R7 TO STA. 2311+00.00 R7

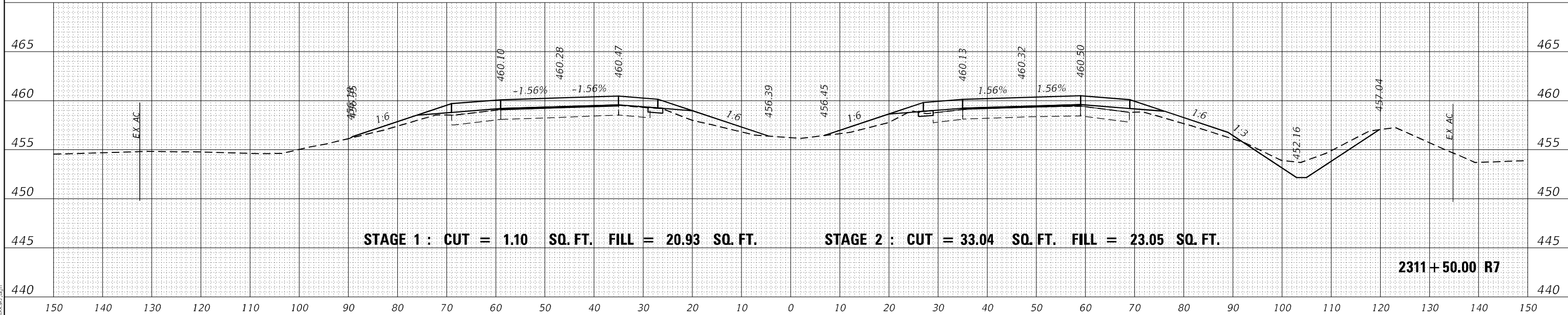
F.A.I. RTE.	SECTION	COUNTY	TOTAL SHEETS	SHEET NO.
I-64	*	JEFFERSON	1052	891
			CONTRACT NO. 78604	
		ILLINOIS FED. AID PROJECT		

(41-6,41-6-1,41-7)RS-2;BSMART 2023

DATE	
BY	
FINAL SURVEY	SURVEYED
NOTE BOOK	PLOTTED
NO.	TEMPLATE
	AREAS CHECKED



DATE	
BY	
ORIGINAL SURVEY	SURVEYED
NOTE BOOK	PLOTTED
NO.	TEMPLATE
	AREAS CHECKED



MODEL: D:\mfr\it
FILE NAME: ...029\8604-RS-R7.dgn

USER NAME = dhawes	DESIGNED -	REVISED -
	DRAWN -	REVISED -
PLOT SCALE = 20,0000 * / in.	CHECKED -	REVISED -
PLOT DATE = 11/4/2022 - 9:34:53 AM	DATE -	REVISED -

**STATE OF ILLINOIS
DEPARTMENT OF TRANSPORTATION**

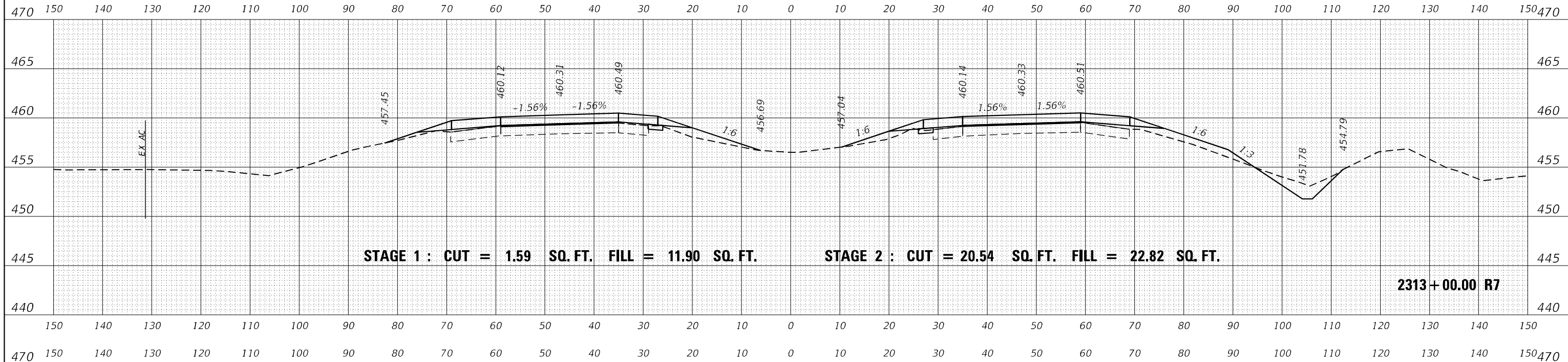
**INTERSTATE 64
CROSS SECTIONS**

SCALE: 50 SHEET OF SHEETS STA. 2311+50.00 R7 TO STA. 2312+00.00 R7

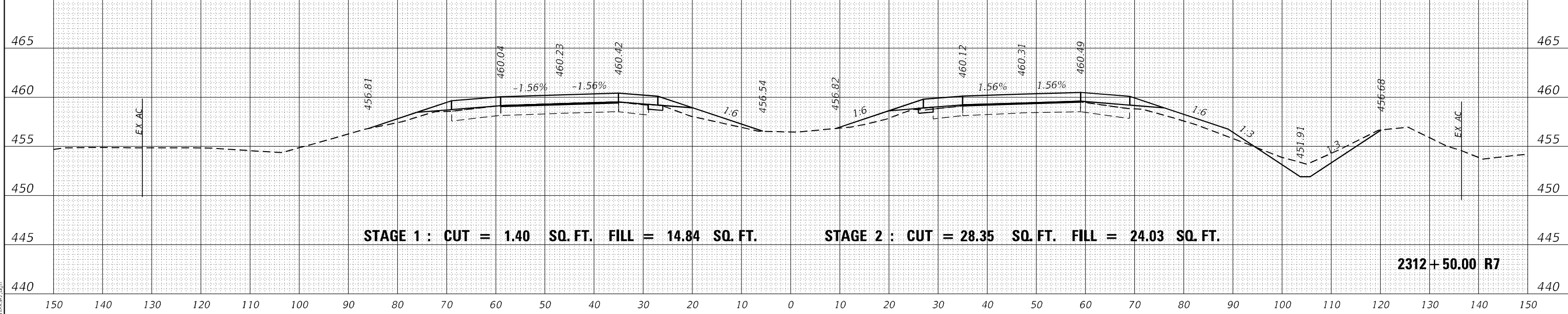
F.A.I. RTE.	SECTION	COUNTY	TOTAL SHEETS	SHEET NO.
I-64	*	JEFFERSON	1052	892
CONTRACT NO. 78604				

ILLINOIS FED. AID PROJECT

DATE	
BY	
FINAL SURVEY	SURVEYED
NOTE BOOK	PLOTTED
NO.	AREAS CHECKED



DATE	
BY	
ORIGINAL SURVEY	SURVEYED
NOTE BOOK	PLOTTED
NO.	AREAS CHECKED



MODEL: D:\mfr\...
FILE NAME: ...029\8604-RS-R7.dgn

USER NAME = dhawes	DESIGNED -	REVISED -
PLOT SCALE = 20,0000' / in.	DRAWN -	REVISED -
PLOT DATE = 11/4/2022 - 9:34:53 AM	CHECKED -	REVISED -
	DATE -	REVISED -

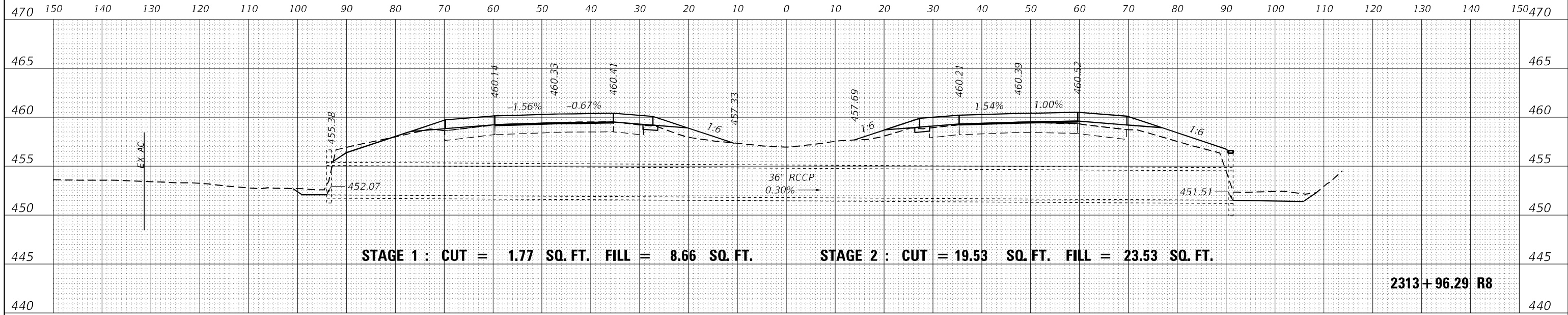
**STATE OF ILLINOIS
DEPARTMENT OF TRANSPORTATION**

**INTERSTATE 64
CROSS SECTIONS**

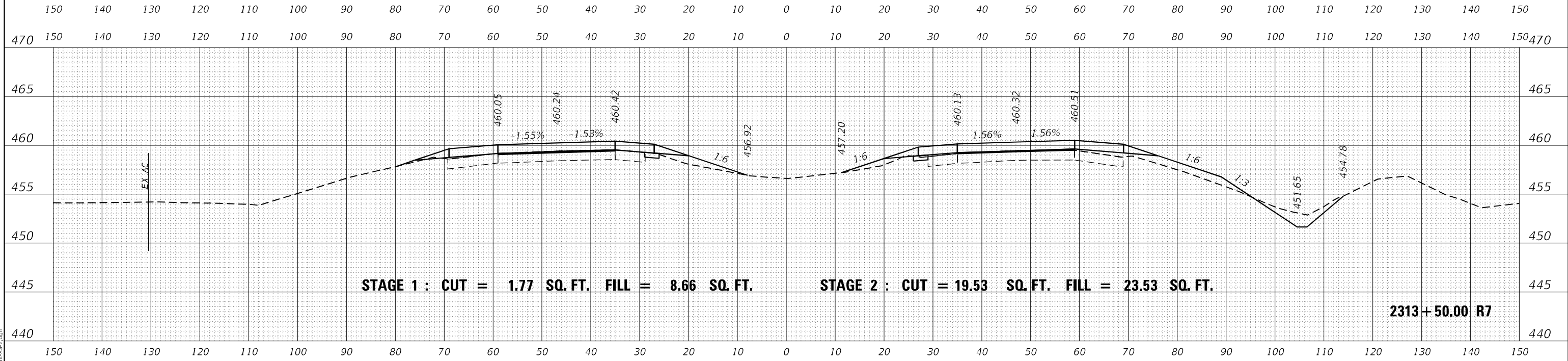
SCALE: 50 SHEET OF SHEETS STA. 2312+50.00 R7 TO STA. 2313+00.00 R7

F.A.I. RTE.	SECTION	COUNTY	TOTAL SHEETS	SHEET NO.
I-64	*	JEFFERSON	1052	893
CONTRACT NO. 78604				

DATE	
BY	
FINAL SURVEY	SURVEYED
NOTE BOOK	PLOTTED
NO.	TEMPLATE
	AREAS CHECKED



DATE	
BY	
ORIGINAL SURVEY	SURVEYED
NOTE BOOK	PLOTTED
NO.	TEMPLATE
	AREAS CHECKED



MODEL: D:\mfr\...
FILE NAME: ...02\8604-RS-R7.dgn

USER NAME = dhawes	DESIGNED -	REVISED -
PLOT SCALE = 20,000 * / in.	DRAWN -	REVISED -
PLOT DATE = 11/4/2022 - 9:34:54 AM	CHECKED -	REVISED -
	DATE -	REVISED -

**STATE OF ILLINOIS
DEPARTMENT OF TRANSPORTATION**

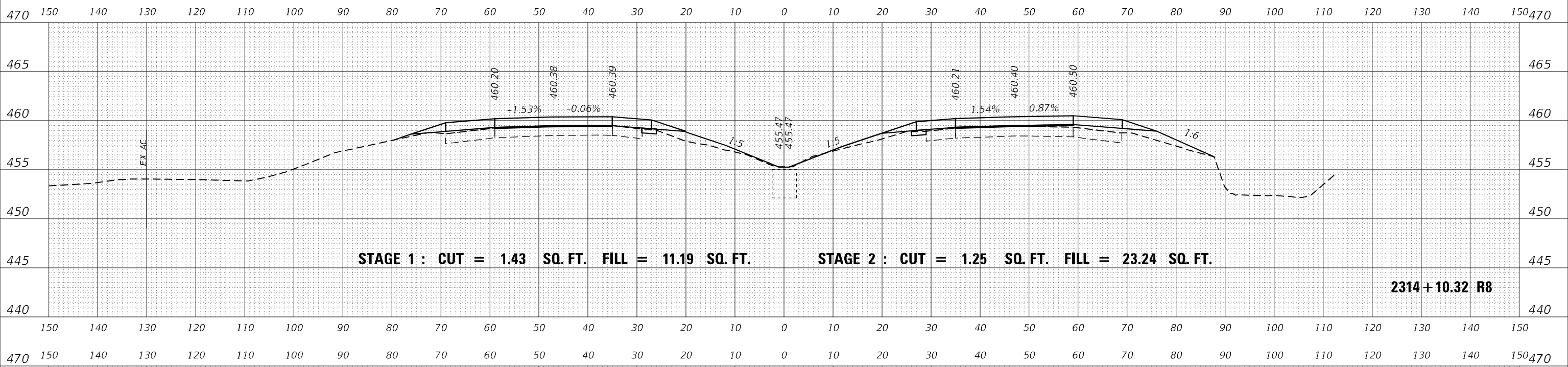
**INTERSTATE 64
CROSS SECTIONS**

SCALE: 50 SHEET OF SHEETS STA. 2313+50.00 R7 TO STA. 2313+96.29 R8

F.A.I. RTE.	SECTION	COUNTY	TOTAL SHEETS	SHEET NO.
I-64	*	JEFFERSON	1052	894
CONTRACT NO. 78604				

(41-6,41-6-1,41-7)RS-2;BSMART 2023

FINAL SURVEY	SURVEYED	DATE
NOTE BOOK	PLOTTED	BY
NO.	TEMPLATE	
	AREAS CHECKED	



ORIGINAL SURVEY	SURVEYED	DATE
NOTE BOOK	PLOTTED	BY
NO.	TEMPLATE	
	AREAS CHECKED	



MODEL: D:\mfr\...
FILE NAME: ...

USER NAME = dhawes	DESIGNED -	REVISED -
PLOT SCALE = 20,0000 * / in.	DRAWN -	REVISED -
PLOT DATE = 11/4/2022 - 9:34:54 AM	CHECKED -	REVISED -
	DATE -	REVISED -

**STATE OF ILLINOIS
DEPARTMENT OF TRANSPORTATION**

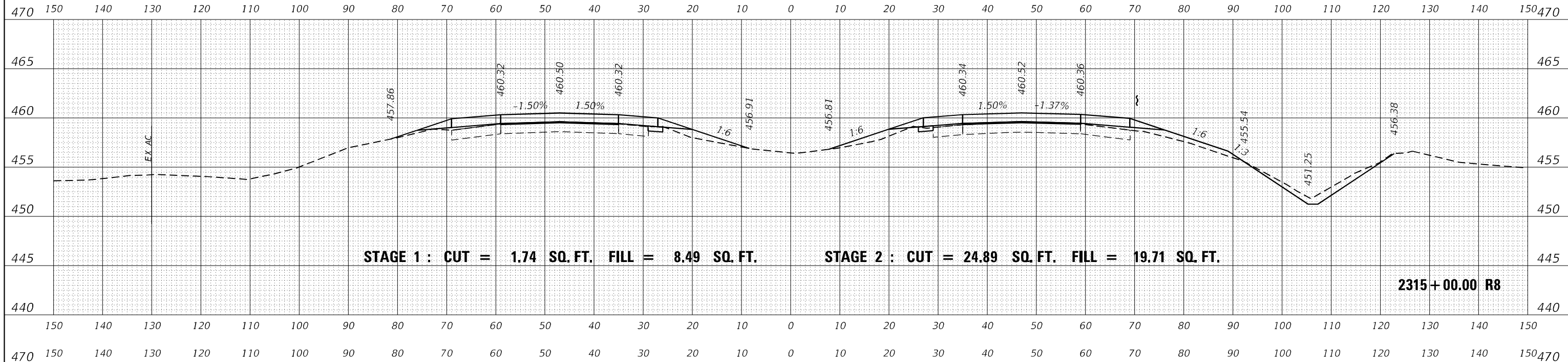
**INTERSTATE 64
CROSS SECTIONS**

SCALE: 50 SHEET OF SHEETS STA. 2314+00.00 R8 TO STA. 2314+10.32 R8

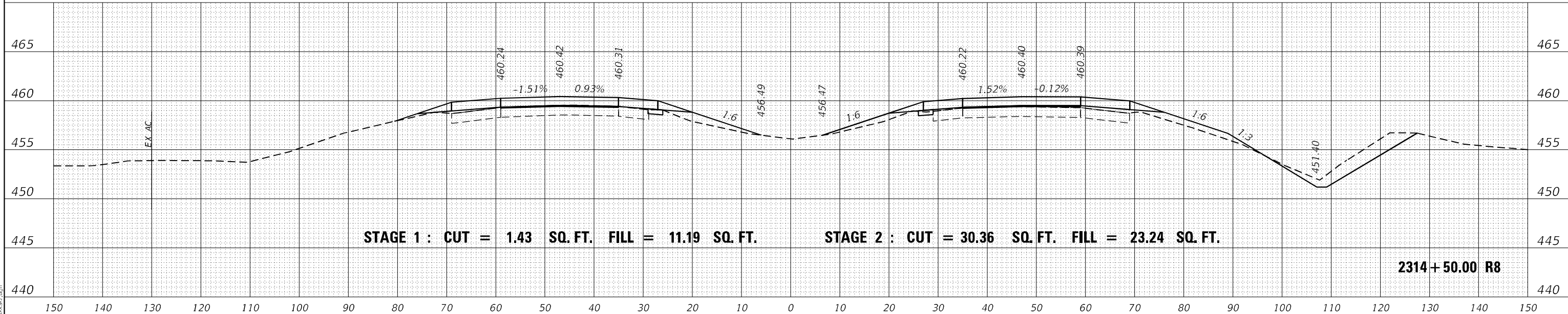
F.A.I. RTE.	SECTION	COUNTY	TOTAL SHEETS	SHEET NO.
I-64	*	JEFFERSON	1052	895
CONTRACT NO. 78604				

(41-6,41-6-1,41-7)RS-2;BSMART 2023

DATE	
BY	
FINAL SURVEY	SURVEYED
NOTE BOOK	PLOTTED
NO.	AREAS CHECKED



DATE	
BY	
ORIGINAL SURVEY	SURVEYED
NOTE BOOK	PLOTTED
NO.	AREAS CHECKED



MODEL: D:\mfr\it
 FILE NAME: ...02978604-RS-2.dgn

USER NAME = dhawes	DESIGNED -	REVISED -
PLOT SCALE = 20,0000 * / in.	DRAWN -	REVISED -
PLOT DATE = 11/4/2022 - 9:34:55 AM	CHECKED -	REVISED -
	DATE -	REVISED -

**STATE OF ILLINOIS
DEPARTMENT OF TRANSPORTATION**

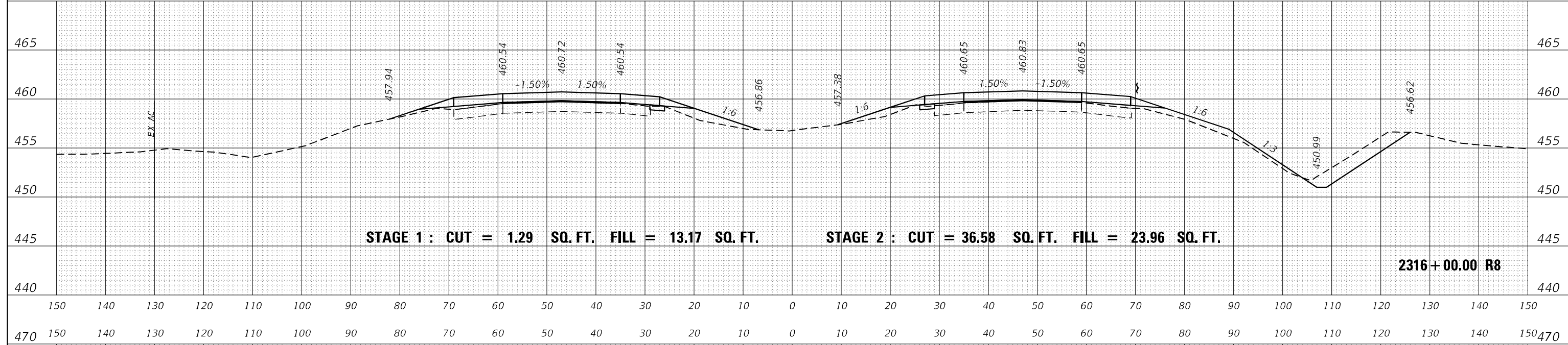
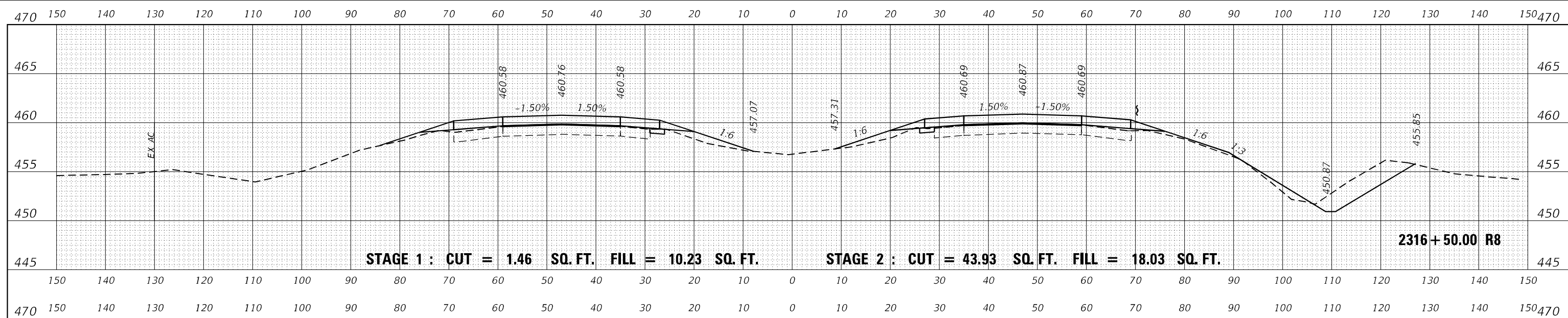
**INTERSTATE 64
CROSS SECTIONS**

SCALE: 50 SHEET OF SHEETS STA. 2314+50.00 R8 TO STA. 2315+00.00 R8

F.A.I. RTE.	SECTION	COUNTY	TOTAL SHEETS	SHEET NO.
I-64	*	JEFFERSON	1052	896
CONTRACT NO. 78604				

ILLINOIS FED. AID PROJECT

* (41-6,41-6-1,41-7)RS-2;BSMART 2023



DATE	
BY	
FINAL SURVEY	SURVEYED
NOTE BOOK	PLOTTED
NO.	TEMPLATE
	AREAS
	CHECKED

DATE	
BY	
ORIGINAL SURVEY	SURVEYED
NOTE BOOK	PLOTTED
NO.	TEMPLATE
	AREAS
	CHECKED

MODEL: D:\mfr\19...
FILE NAME: ...029\8604-RS-VS-2.dgn

USER NAME = dhawes	DESIGNED -	REVISED -
	DRAWN -	REVISED -
PLOT SCALE = 20,0000 * / in.	CHECKED -	REVISED -
PLOT DATE = 11/4/2022 - 9:34:56 AM	DATE -	REVISED -

**STATE OF ILLINOIS
DEPARTMENT OF TRANSPORTATION**

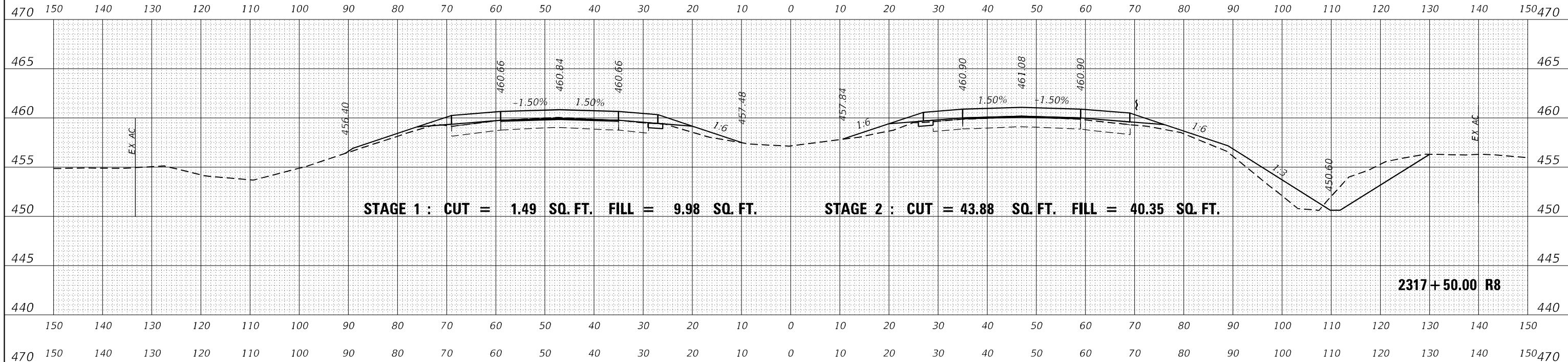
**INTERSTATE 64
CROSS SECTIONS**

SCALE: 50 SHEET OF SHEETS STA. 2315+50.00 R8 TO STA. 2316+50.00 R8

F.A.I. RTE.	SECTION	COUNTY	TOTAL SHEETS	SHEET NO.
I-64	*	JEFFERSON	1052	897
CONTRACT NO. 78604				

* (41-6,41-6-1,41-7)RS-2;BSMART 2023

DATE	
BY	
FINAL SURVEY	SURVEYED
NOTE BOOK	PLOTTED
NO.	AREAS CHECKED



DATE	
BY	
ORIGINAL SURVEY	SURVEYED
NOTE BOOK	PLOTTED
NO.	AREAS CHECKED



MODEL: D:\mfr\it
FILE NAME: ...02978604-RS-VS-2.dgn

USER NAME = dhawes	DESIGNED -	REVISED -
PLOT SCALE = 20,0000 * / in.	DRAWN -	REVISED -
PLOT DATE = 11/4/2022 - 9:34:56 AM	CHECKED -	REVISED -
	DATE -	REVISED -

**STATE OF ILLINOIS
DEPARTMENT OF TRANSPORTATION**

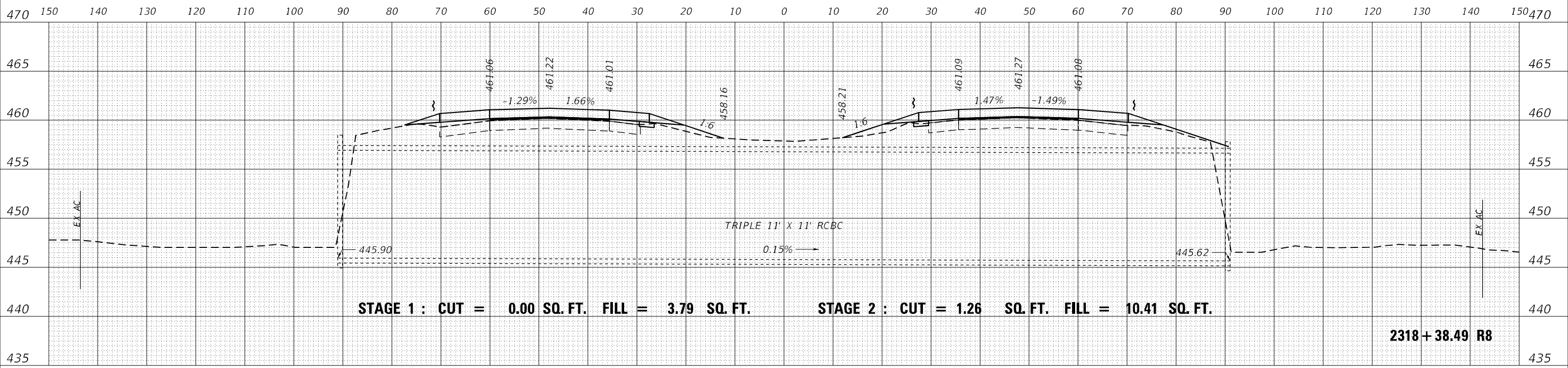
**INTERSTATE 64
CROSS SECTIONS**

SCALE: 50 SHEET OF SHEETS STA. 2317+00.00 R8 TO STA. 2317+50.00 R8

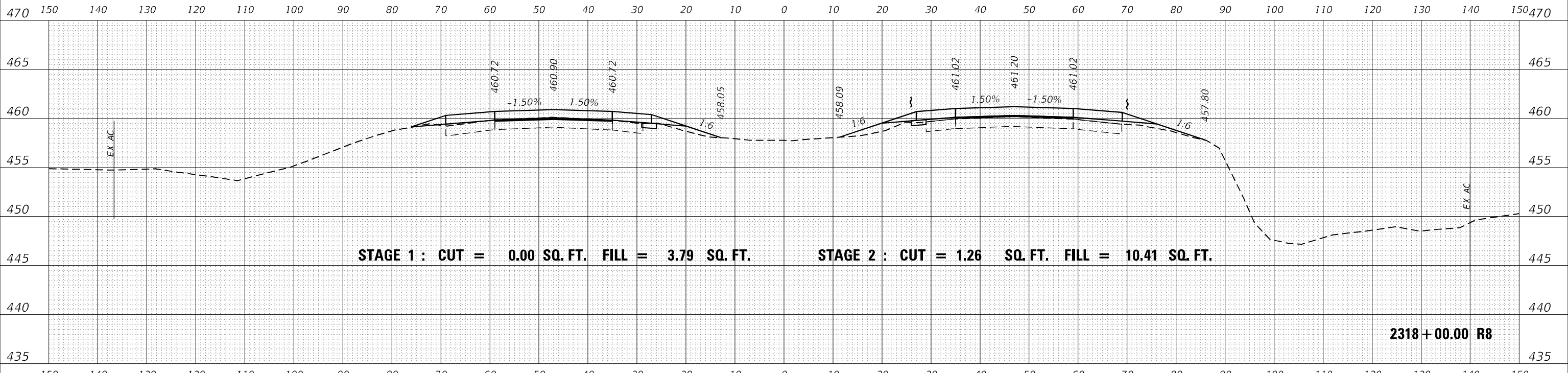
F.A.I. RTE.	SECTION	COUNTY	TOTAL SHEETS	SHEET NO.
I-64	*	JEFFERSON	1052	898
CONTRACT NO. 78604				

(41-6,41-6-1,41-7)RS-2;BSMART 2023

DATE	
BY	
FINAL SURVEY	SURVEYED
NOTE BOOK	PLOTTED
NO.	AREAS CHECKED



DATE	
BY	
ORIGINAL SURVEY	SURVEYED
NOTE BOOK	PLOTTED
NO.	AREAS CHECKED



MODEL: D:\mfr\...
FILE NAME: ...

USER NAME = dhawes	DESIGNED -	REVISED -
PLOT SCALE = 20,000 * / in.	DRAWN -	REVISED -
PLOT DATE = 11/4/2022 - 9:34:57 AM	CHECKED -	REVISED -
	DATE -	REVISED -

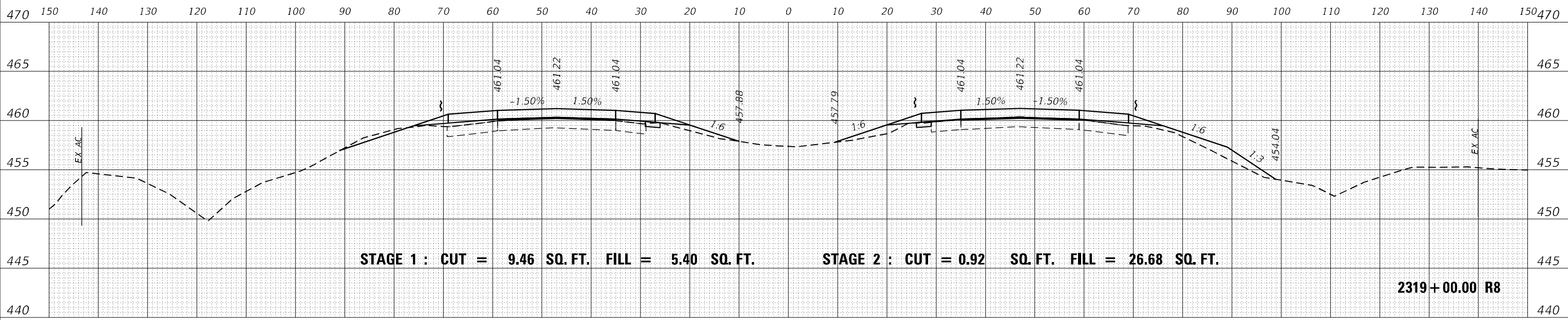
**STATE OF ILLINOIS
DEPARTMENT OF TRANSPORTATION**

**INTERSTATE 64
CROSS SECTIONS**

SCALE: 50 SHEET OF SHEETS STA. 2318+00.00 R8 TO STA. 2318+38.49 R8

F.A.I. RTE.	SECTION	COUNTY	TOTAL SHEETS	SHEET NO.
I-64	*	JEFFERSON	1052	899
CONTRACT NO. 78604				

DATE	
BY	
FINAL SURVEY	SURVEYED
NOTE BOOK	PLOTTED
NO.	TEMPLATE
	AREAS
	CHECKED



DATE	
BY	
ORIGINAL SURVEY	SURVEYED
NOTE BOOK	PLOTTED
NO.	TEMPLATE
	AREAS
	CHECKED



MODEL: D:\mfr\h
FILE NAME: ...029\8604-R8-VS-2.dgn

USER NAME = dhawes	DESIGNED -	REVISED -
	DRAWN -	REVISED -
PLOT SCALE = 20,0000 * / in.	CHECKED -	REVISED -
PLOT DATE = 11/4/2022 - 9:34:58 AM	DATE -	REVISED -

**STATE OF ILLINOIS
DEPARTMENT OF TRANSPORTATION**

**INTERSTATE 64
CROSS SECTIONS**

SCALE: 50 SHEET OF SHEETS STA. 2318+50.00 R8 TO STA. 2319+00.00 R8

F.A.I. RTE.	SECTION	COUNTY	TOTAL SHEETS	SHEET NO.
I-64	*	JEFFERSON	1052	900
			CONTRACT NO. 78604	

(41-6,41-6-1,41-7)RS-2;BSMART 2023