


**Wang Engineering**  
 wangeng@wangeng.com  
 1145 N Main Street  
 Lombard, IL 60148  
 Telephone: 630 953-9928  
 Fax: 630 953-9938

**BORING LOG RW-04**  
 WEI Job No.: 790-87-02  
 Client: **TranSystems Corporation**  
 Project: **Dauberman Road**  
 Location: **Kane County**

Datum: NAVD 88  
 Elevation: 699.90 ft  
 North: 1856362.47 ft  
 East: 931266.98 ft  
 Station: 655+38.51  
 Offset: 95.44 RT

Page 2 of 2




GENERAL NOTES				WATER LEVEL DATA			
Begin Drilling	12-02-2016	Complete Drilling	12-02-2016	While Drilling	5.50 ft		
Drilling Contractor	Wang Testing Services	Drill Rig	D50 ATV [88%]	At Completion of Drilling	19.00 ft		
Driller	K & J	Logger	J. Foote	Checked by	C. Marin		
Drilling Method	3.25" HSA; backfilled upon completion			Time After Drilling	NA		
				Depth to Water	NA		
The stratification lines represent the approximate boundary between soil types; the actual transition may be gradual.							

**Wang Engineering**  
 wangeng@wangeng.com  
 1145 N Main Street  
 Lombard, IL 60148  
 Telephone: 630 953-9928  
 Fax: 630 953-9938

**BORING LOG SGB-04**  
 WEI Job No.: 790-87-02  
 Client: **TranSystems Corporation**  
 Project: **Dauberman Road**  
 Location: **Kane County**

Datum: NGVD  
 Elevation: 700.34 ft  
 North: 1853641.39 ft  
 East: 931038.83 ft  
 Station: 627+97.73  
 Offset: 10.61 LT

Page 1 of 1




GENERAL NOTES				WATER LEVEL DATA			
Begin Drilling	03-06-2019	Complete Drilling	03-06-2019	While Drilling	DRY		
Drilling Contractor	Wang Testing Services	Drill Rig	17D50A [87%]	At Completion of Drilling	DRY		
Driller	K&J	Logger	E. YIM	Checked by	C. Marin		
Drilling Method	2.25" HSA; backfilled upon completion			Time After Drilling	NA		
				Depth to Water	NA		
The stratification lines represent the approximate boundary between soil types; the actual transition may be gradual.							

**Wang Engineering**  
 wangeng@wangeng.com  
 1145 N Main Street  
 Lombard, IL 60148  
 Telephone: 630 953-9928  
 Fax: 630 953-9938

**BORING LOG SGB-07**  
 WEI Job No.: 790-87-02  
 Client: **TranSystems Corporation**  
 Project: **Dauberman Road**  
 Location: **Kane County**

Datum: NGVD  
 Elevation: 699.54 ft  
 North: 1854515.28 ft  
 East: 931192.22 ft  
 Station: 636+91.34  
 Offset: 20.2 RT

Page 1 of 1



GENERAL NOTES				WATER LEVEL DATA			
Begin Drilling	03-06-2019	Complete Drilling	03-06-2019	While Drilling	DRY		
Drilling Contractor	Wang Testing Services	Drill Rig	17D50A [87%]	At Completion of Drilling	12.00 ft		
Driller	K&J	Logger	E. YIM	Checked by	C. Marin		
Drilling Method	2.25" HSA; backfilled upon completion			Time After Drilling	NA		
				Depth to Water	NA		
The stratification lines represent the approximate boundary between soil types; the actual transition may be gradual.							

7/7/2022 1:04:00 PM



USER NAME = bmsetzke	DESIGNED - HB	REVISED -
PLOT SCALE = NTS	CHECKED - JJI	REVISED -
PLOT DATE = 7/7/2022	DRAWN -	REVISED -
	CHECKED -	REVISED -

STATE OF ILLINOIS  
 DEPARTMENT OF TRANSPORTATION

BORING LOGS (3 OF 5)  
 STRUCTURE NO. 045-3402

SHEET NO. 18 OF 20 SHEETS


F.A.S. RTE.	SECTION	COUNTY	TOTAL SHEETS	SHEET NO.
1107	15-00277-01-BR	KANE	542	301
CONTRACT NO. 61H95				
ILLINOIS FED. AID PROJECT				

**Wang Engineering**  
 wangeng@wangeng.com  
 1145 N Main Street  
 Lombard, IL 60148  
 Telephone: 630 953-9928  
 Fax: 630 953-9938

**BORING LOG SGB-12**  
 WEI Job No.: 790-87-02  
 Client: **TranSystems Corporation**  
 Project: **Dauberman Road**  
 Location: **Kane County**

Datum: NGVD  
 Elevation: 699.01 ft  
 North: 1855819.02 ft  
 East: 931163.77 ft  
 Station: 649+95.08  
 Offset: 7.91 LT

Page 1 of 1




GENERAL NOTES		WATER LEVEL DATA	
Begin Drilling	03-01-2019	Complete Drilling	03-01-2019
Drilling Contractor	Wang Testing Services	Drill Rig	17D50A [87%]
Driller	K&J	Logger	E. YIM
Checked by	C. Marin	Depth to Water	NA
Drilling Method	2.25" HSA; backfilled upon completion	While Drilling	7.75 ft
		At Completion of Drilling	6.00 ft
		Time After Drilling	NA
		Depth to Water	NA

**Wang Engineering**  
 wangeng@wangeng.com  
 1145 N Main Street  
 Lombard, IL 60148  
 Telephone: 630 953-9928  
 Fax: 630 953-9938

**BORING LOG SGB-12-ST**  
 WEI Job No.: 790-87-02  
 Client: **TranSystems Corporation**  
 Project: **Dauberman Road**  
 Location: **Kane County**

Datum: NGVD  
 Elevation: 699.00 ft  
 North: 1855820.50 ft  
 East: 931163.77 ft  
 Station: 649+96.56  
 Offset: 7.91 LT

Page 1 of 1




GENERAL NOTES		WATER LEVEL DATA	
Begin Drilling	03-07-2019	Complete Drilling	03-07-2019
Drilling Contractor	Wang Testing Services	Drill Rig	17D50A [87%]
Driller	K&J	Logger	E. YIM
Checked by	C. Marin	Depth to Water	NA
Drilling Method	3.25" HSA; backfilled upon completion	While Drilling	NA
		At Completion of Drilling	NA
		Time After Drilling	NA
		Depth to Water	NA

**Wang Engineering**  
 wangeng@wangeng.com  
 1145 N Main Street  
 Lombard, IL 60148  
 Telephone: 630 953-9928  
 Fax: 630 953-9938

**BORING LOG SGB-13**  
 WEI Job No.: 790-87-02  
 Client: **TranSystems Corporation**  
 Project: **Dauberman Road**  
 Location: **Kane County**

Datum: NGVD  
 Elevation: 698.85 ft  
 North: 1856013.27 ft  
 East: 931191.52 ft  
 Station: 651+89.33  
 Offset: 19.89 RT

Page 1 of 1



GENERAL NOTES		WATER LEVEL DATA	
Begin Drilling	03-01-2019	Complete Drilling	03-01-2019
Drilling Contractor	Wang Testing Services	Drill Rig	17D50A [87%]
Driller	K&J	Logger	E. YIM
Checked by	rkc	Depth to Water	6.00 ft
Drilling Method	3.25" HSA; backfilled upon completion	At Completion of Drilling	7.00 ft
		Time After Drilling	NA
		Depth to Water	NA

7/7/2022 1:04:30 PM



USER NAME = bmsetzke	DESIGNED - HB	REVISED -
PLOT SCALE = NTS	CHECKED - JJI	REVISED -
PLOT DATE = 7/7/2022	DRAWN -	REVISED -
	CHECKED -	REVISED -

STATE OF ILLINOIS  
 DEPARTMENT OF TRANSPORTATION

**BORING LOGS (4 OF 5)**  
**STRUCTURE NO. 045-3402**  
 SHEET NO. 19 OF 20 SHEETS

F.A.S. RTE.	SECTION	COUNTY	TOTAL SHEETS	SHEET NO.
1107	15-00277-01-BR	KANE	542	302
CONTRACT NO. 61H95				
ILLINOIS FED. AID PROJECT				

**Wang Engineering**  
 wangeng@wangeng.com  
 1145 N Main Street  
 Lombard, IL 60148  
 Telephone: 630 953-9928  
 Fax: 630 953-9938

**BORING LOG SGB-16**  
 WEI Job No.: 790-87-02  
 Client: **TranSystems Corporation**  
 Project: **Dauberman Road**  
 Location: **Kane County**

Datum: NGVD  
 Elevation: 702.21 ft  
 North: 1857435.96 ft  
 East: 931164.93 ft  
 Station: 666+12.02  
 Offset: 6.96 LT

Page 1 of 1

Profile Elevation (ft)	SOIL AND ROCK DESCRIPTION	Depth (ft)	Sample Type	Sample No.	SPT Values (blows/in)	Qu (tsf)	Moisture Content (%)	Profile Elevation (ft)	SOIL AND ROCK DESCRIPTION	Depth (ft)	Sample Type	Sample No.	SPT Values (blows/in)	Qu (tsf)	Moisture Content (%)
701.2	12-inch thick, ASPHALT --PAVEMENT--														
700	6-inch thick, SANDY GRAVEL --RDR 2--														
699.7	Stiff, black SILTY CLAY LOAM --FILL--	1		3	1.00	21									
	Medium stiff to stiff, gray and black SILTY CLAY to SILTY CLAY LOAM; damp --RDR 2--	2		2											
		3		3											
		4		4											
		5		5											
694.7	Loose, brown SANDY LOAM; saturated --RDR 2--	4		1	0.90	21									
		3		3											
		3		3											
		3		3											
		10		5											
691.2	Boring terminated at 11.00 ft														

GENERAL NOTES				WATER LEVEL DATA			
Begin Drilling	04-12-2019	Complete Drilling	04-12-2019	While Drilling	9.00 ft		
Drilling Contractor	Wang Testing Services	Drill Rig	18CME55T [85%]	At Completion of Drilling	DRY		
Driller	R & K	Logger	I. Nenn	Checked by	C. Marin		
Drilling Method	2.25" HSA; backfilled upon completion			Time After Drilling	NA		
				Depth to Water	NA		
The stratification lines represent the approximate boundary between soil types; the actual transition may be gradual.							

**Wang Engineering**  
 wangeng@wangeng.com  
 1145 N Main Street  
 Lombard, IL 60148  
 Telephone: 630 953-9928  
 Fax: 630 953-9938

**BORING LOG SGB-31**  
 WEI Job No.: 790-87-02  
 Client: **TranSystems Corporation**  
 Project: **Dauberman Road**  
 Location: **Kane County**

Datum: NGVD  
 Elevation: 703.38 ft  
 North: 1856810.53 ft  
 East: 931683.22 ft  
 Station: 355+11.54  
 Offset: 20.99 RT

Page 1 of 1

Profile Elevation (ft)	SOIL AND ROCK DESCRIPTION	Depth (ft)	Sample Type	Sample No.	SPT Values (blows/in)	Qu (tsf)	Moisture Content (%)	Profile Elevation (ft)	SOIL AND ROCK DESCRIPTION	Depth (ft)	Sample Type	Sample No.	SPT Values (blows/in)	Qu (tsf)	Moisture Content (%)
703.38	11-inch thick GRAVEL														
	Stiff, black, gray and brown SILTY CLAY; damp --organic content= 4.9%-- --FILL-- --RDR 2--	1		2	1.97	19									
		2		2											
		2		2											
		3		3											
699.4	Loose, black SILTY LOAM; damp --buried TOPSOIL-- --RDR 2--	5		3	1.00	34									
		4		4											
		7		7											
697.4	Medium stiff to stiff, gray SILTY CLAY to SILTY LOAM; damp --RDR 2--	4		1	0.90	24									
		1		1											
		3		3											
		2		2											
		2		2											
		10		5											
693.4	Boring terminated at 10.00 ft														

GENERAL NOTES				WATER LEVEL DATA			
Begin Drilling	04-11-2019	Complete Drilling	04-11-2019	While Drilling	DRY		
Drilling Contractor	Wang Testing Services	Drill Rig	18CME55T [85%]	At Completion of Drilling	DRY		
Driller	R & K	Logger	I. Nenn	Checked by	C. Marin		
Drilling Method	2.25" HSA; backfilled upon completion			Time After Drilling	NA		
				Depth to Water	NA		
The stratification lines represent the approximate boundary between soil types; the actual transition may be gradual.							

7/7/2022 1:05:00 PM



USER NAME = bmsetzke	DESIGNED - HB	REVISED -
	CHECKED - JJI	REVISED -
PLOT SCALE = NTS	DRAWN -	REVISED -
PLOT DATE = 7/7/2022	CHECKED -	REVISED -

STATE OF ILLINOIS  
 DEPARTMENT OF TRANSPORTATION

BORING LOGS (5 OF 5)  
 STRUCTURE NO. 045-3402

SHEET NO. 20 OF 20 SHEETS

F.A.S. RTE.	SECTION	COUNTY	TOTAL SHEETS	SHEET NO.
1107	15-00277-01-BR	KANE	542	303
CONTRACT NO. 61H95				
ILLINOIS FED. AID PROJECT				

DATE	
BY	
PLAN	SURVEYED
	PLOTTED
	CHECKED
	ALIGNED
	FILED
	NO.

DATE	
BY	
PROFILE	SURVEYED
	PLOTTED
	CHECKED
	GRADES
	STRUCTURE
	NOTATIONS
	CHKD
	NO.

1475 East Woodfield Road  
 Suite 600  
 Schaumburg, IL 60173  
 Phone: (647) 805-9000  
 Fax: (647) 805-9010

### STABILIZED CONSTRUCTION ENTRANCE PLAN


PLAN VIEW

SIDE ELEVATION

• Must Extend Full Width of Ingress And Egress Operation

NOTES:


1. Filter fabric shall meet the requirements of material specification 592 GEOTEXTILE, Table I or 2, Class I, II, or IV and shall be placed over the cleared area prior to the placing of rock.
2. Rock or reclaimed concrete shall meet one of the following IDOT coarse aggregate gradation, CA-1, CA-2, CA-3 or CA-4 and be placed according to construction specification 25 ROCKFILL using placement Method 1 and Class III compaction.
3. Any drainage facilities required because of washing shall be constructed according to manufacturers specifications.
4. If wash racks are used they shall be installed according to the manufacturer's specifications.

REFERENCE Project _____ Designed _____ Date _____ Checked _____ Date _____ Approved _____ Date _____	 Natural Resource Conservation Service	STANDARD DWG NO. IL-630 SHEET 1 OF 2 DATE 8-18-94
--	--	--

### STABILIZED CONSTRUCTION ENTRANCE PLAN

SECTION A-A

SECTION B-B


REFERENCE Project _____ Designed _____ Date _____ Checked _____ Date _____ Approved _____ Date _____	 Natural Resource Conservation Service	STANDARD DWG NO. IL-630 SHEET 2 OF 2 DATE 8-18-94
--	--	--

### RUB RAIL

PLAN

CROSS SECTION

ELEVATION (Bike Path Side)

REFERENCE Project _____ Designed _____ Date _____ Checked _____ Date _____ Approved _____ Date _____	 Natural Resource Conservation Service	STANDARD DWG NO. IL-630 SHEET 2 OF 2 DATE 8-18-94
--	--	--

### STABILIZED CONSTRUCTION ENTRANCE



USER NAME = bmsetzke	DESIGNED - VLJ	REVISED -
PLOT SCALE = 50 SCALE	DRAWN - BMS	REVISED -
PLOT DATE = 7/7/2022	CHECKED - DWB	REVISED -
	DATE - 07-08-22	REVISED -

**STATE OF ILLINOIS  
 DEPARTMENT OF TRANSPORTATION**

<b>PROJECT DETAILS</b>	
<b>STABILIZED CONSTRUCTION ENTRANCE &amp; RUB RAIL</b>	
SCALE: NONE	SHEET 1 OF 3 SHEETS

F.A.U. RTE.	SECTION	COUNTY	TOTAL SHEETS	SHEET NO.
1107	15-00277-01-BR	KANE	542	304
CONTRACT NO. 61H95				
ILLINOIS FED. AID PROJECT				

FILE NAME = 20956-PRJ\_DET-01.dgn

PLAN	SURVEYED	DATE
	PLOTTED	
	CHECKED	
	BY	
	NO.	

**Telescoping Sign Post**

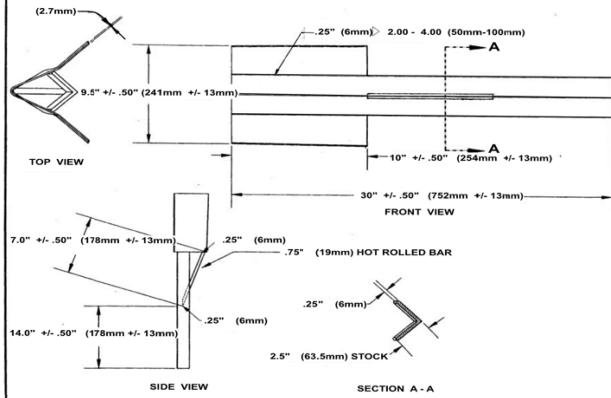
The post shall be a square tube formed of 12 gauge steel according to the standard specification for cold rolled carbon steel sheets commercial quality ASTM A 1008 (A 1008M). The post shall be formed to size and, if necessary, shall be welded in such a manner that weld or flash shall not interfere with telescoping. Holes 7/16 ± 1/64 in. (11 ± 0.4 mm) will be spaced on 1 in. (25 mm) centers on at least two opposite sides. The holes shall align to accept a 3/8 in. (10 mm) bolt through the post at any location. The post shall have a smooth galvanized finish applied either before or after forming. For all other regulations refer to Section 1093 of the latest version of Illinois Standard Specifications for Bridge and Road Construction.

**Sign Bases**

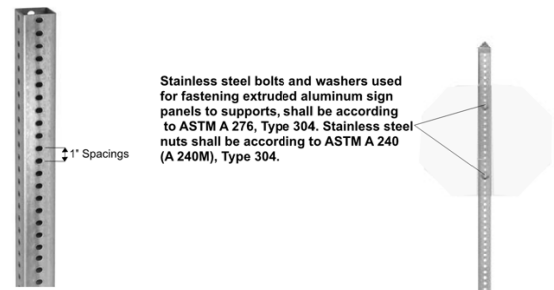
30" bases for breakaway telescoping sign supports shall be model V-Loc, #200-VS3, for use in soft soil and shall be manufactured by TAPCO (Traffic & Parking Control Co., Inc.)

**Sign Base Wedge**

Galvanized Steel Wedge SWI for V-Loc® post bases

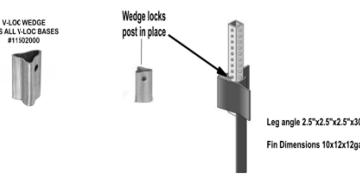


12 Gauge Telescoping Galvanized Square Post, 2"W x 2"D x min. 10'



Stainless steel bolts and washers used for fastening extruded aluminum sign panels to supports, shall be according to ASTM A 276, Type 304. Stainless steel nuts shall be according to ASTM A 240 (A 240M), Type 304.

Tapco #200-VS3 Traffic Post Breakaway Soil Anchor, for use with 2"x2" Square Telescoping Post



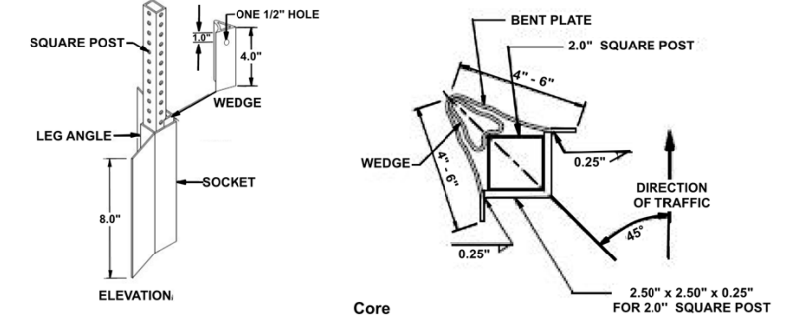
Kane County Division of Transportation
Specifications Telescoping Sign Post & Soil Bases

Date	Revisions
07/17	Sign Post Base Hardware

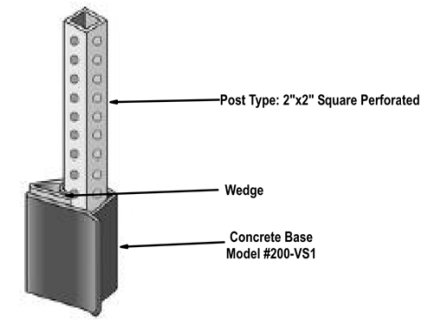
Specifications Telescoping Sign Post & Soil Bases
---

**Sign Bases for Concrete & Asphalt Installation**

Sign Bases for Concrete & Asphalt Installation, reusable breakaway anchors allow you to replace posts in a matter of a few minutes. The V-LoCA® anchor socket can be installed into concrete, asphalt or dirt safely by one person, by either hand or power driver. Once the anchor is installed, simply insert the post, and drive in the patented wedge, which will lock the post into place without the need for any additional hardware. The V-LoCA® requires no concrete in the soil. 200-VS1 Model, for 2" x 2" square posts going into concrete, includes the wedge, post and anchor.



**Concrete Base Assembly**

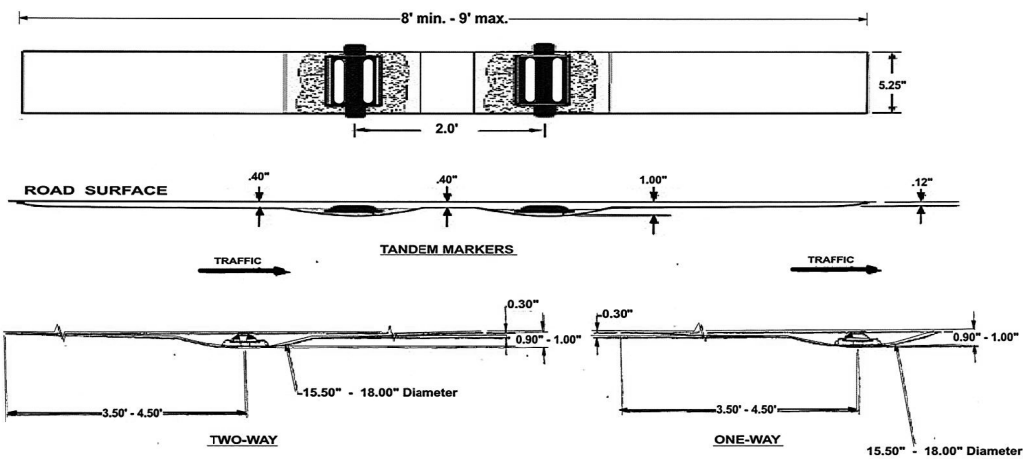


Kane County Division of Transportation
Specifications Concrete & Asphalt Bases

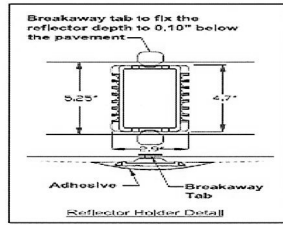
Date	Revisions
07/17	Sign Bases Concrete & Asphalt

Specifications Concrete & Asphalt Bases
---

PROFILE	SURVEYED	DATE
	PLOTTED	
	CHECKED	
	BY	
	NO.	



- Notes
1. RECESSED REFLECTIVE PAVEMENT MARKER INSTALLATION SHALL CONFORM TO IDOT HIGHWAY STANDARD 701001 FOR PAVEMENT MARKER PLACEMENT
  2. REFLECTOR HOLDER SHALL BE MARKERONE R160 OR APPROVED EQUIVALENT
  3. THE ADHESIVE SHALL MEET THE REQUIREMENTS OF AASHTO M237 SPECIFICATION FOR ADHESIVES TO BE USED IN CEMENTING TO ASPHALT SURFACES
  4. FOR 1 WAY MARKERS HEADING UPHILL, UPHILL GRIND TAPER MAY BE OMITTED
  5. MARKERS SHALL BE PLACED AT 80' INTERVALS ON LANE LINES AND PAINTED MEDIANS AND 40' INTERVALS ON CURVES AND APPROACHING INTERSECTIONS OR AS DIRECTED BY ENGINEER



KANE COUNTY DIVISION OF TRANSPORTATION
RECESSED REFLECTIVE PAVEMENT MARKER SPECIFICATIONS

DATE	REVISIONS
05/2012	REVISION #1 SPECIFICATIONS
05/2017	REVISION #2 SPECIFICATIONS
05/2018	REVISION #3 SPECIFICATIONS

RECESSED PAVEMENT MARKER
--------------------------

1475 East Woodfield Road  
Suite 600  
Schaumburg, IL 60173  
Phone: (647) 806-9000  
Fax: (647) 806-9010

FILE NAME = 08956-PRJ\_DET-02.dgn



USER NAME = bmsetzke	DESIGNED - VLJ	REVISED -
PLOT SCALE = 50 SCALE	DRAWN - BMS	REVISED -
PLOT DATE = 7/7/2022	CHECKED - DWB	REVISED -
	DATE - 07-08-22	REVISED -

STATE OF ILLINOIS  
DEPARTMENT OF TRANSPORTATION

PROJECT DETAILS	
TELESCOPING STEEL SIGN SUPPORT AND RECESSED PAVEMENT MARKER	
SCALE: NONE	SHEET 2 OF 3 SHEETS

F.A.U. RTE.	SECTION	COUNTY	TOTAL SHEETS	SHEET NO.
1107	15-00277-01-BR	KANE	542	305
CONTRACT NO. 61H95			ILLINOIS FED. AID PROJECT	

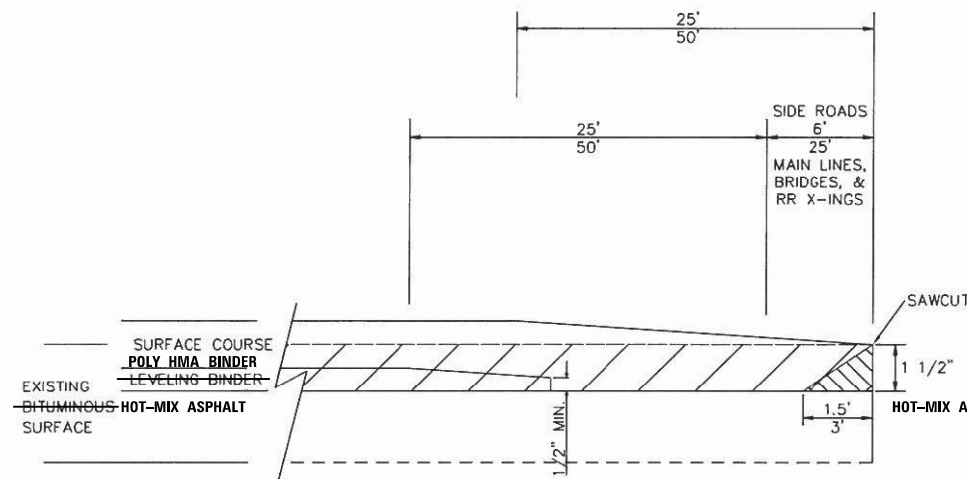
PLAN	SURVEYED	BY	DATE
	PLOTTED		
	GRADES CHECKED		
	STRUCTURE NOTATIONS CHECKED		
NOTE BOOK NO.	CHECKED		
	ALIGNED		
	CADD FILE NAME		

PROFILE	SURVEYED	BY	DATE
	PLOTTED		
	GRADES CHECKED		
	STRUCTURE NOTATIONS CHECKED		
NOTE BOOK NO.	CHECKED		
	ALIGNED		
	CADD FILE NAME		

1475 East Woodfield Road  
 Suite 600  
 Schaumburg, IL 60173  
 Phone: (647) 805-6000  
 Fax: (647) 805-9810

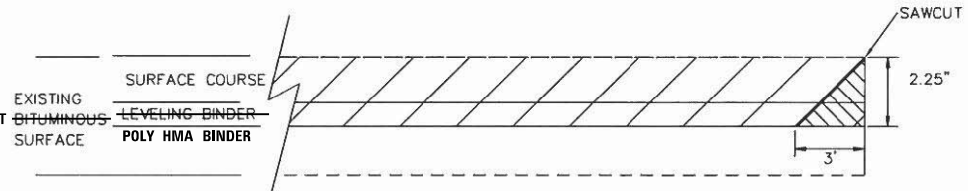
FILE NAME = 0956-PRJ\_DET-03.dgn

HOT-MIX ASPHALT BUTT JOINT FOR 1 1/2" SURFACE REMOVAL



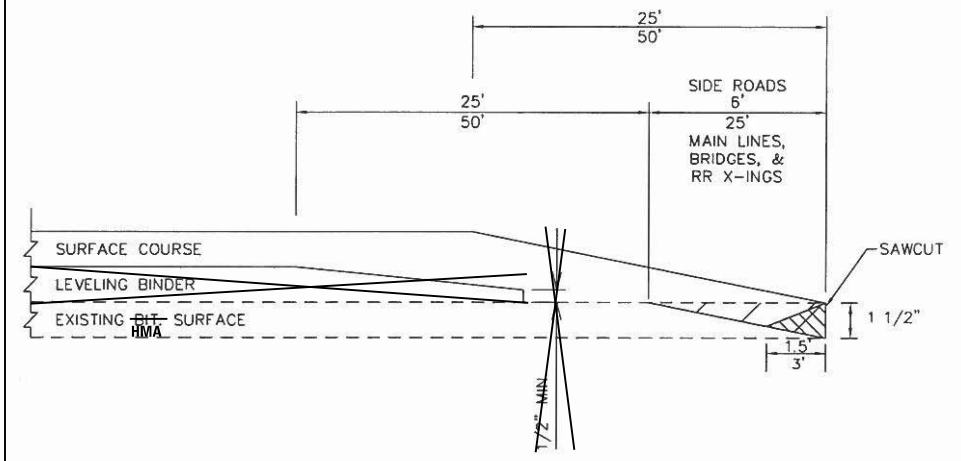
HOT-MIX ASPHALT BITUMINOUS SURFACE TO BE REMOVED  
 HOT-MIX ASPHALT BITUMINOUS CONCRETE RAMP

HOT-MIX ASPHALT BUTT JOINT FOR 2.25" SURFACE REMOVAL



HOT-MIX ASPHALT BITUMINOUS SURFACE TO BE REMOVED  
 HOT-MIX ASPHALT BITUMINOUS CONCRETE RAMP

HOT-MIX ASPHALT BUTT JOINT



USE THIS REVISED DETAIL ON THE SOUTH AND EAST END OF GRANART ROAD AND ON THE NORTH END OF DAUBERMAN ROAD

HOT-MIX ASPHALT BITUMINOUS SURFACE TO BE REMOVED  
 HOT-MIX ASPHALT BITUMINOUS CONCRETE RAMP

NOTES:

BUTT JOINTS SHALL BE CONSTRUCTED AT THE BEGINNING AND END OF ALL ROUTES TO BE RESURFACED, AT ALL BRIDGES, RAILROAD CROSSINGS, AND AT OTHER LOCATIONS DIRECTED BY THE ENGINEER. THE COST OF SAW CUTTING THE EXISTING PAVEMENT AND THE PLACEMENT OF BITUMINOUS CONCRETE RAMP SHALL BE INCLUDED IN THE UNIT COST OF TEMPORARY HMA RAMPS.

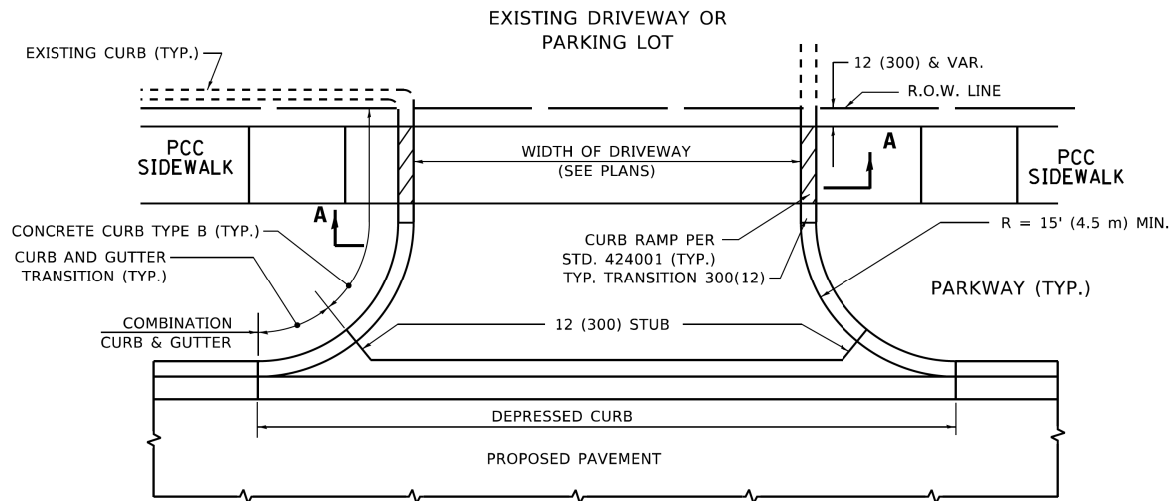


USER NAME = bmsetzke	DESIGNED - VLJ	REVISED -
	DRAWN - BMS	REVISED -
PLOT SCALE = 50 SCALE	CHECKED - DWB	REVISED -
PLOT DATE = 7/7/2022	DATE - 07-08-22	REVISED -

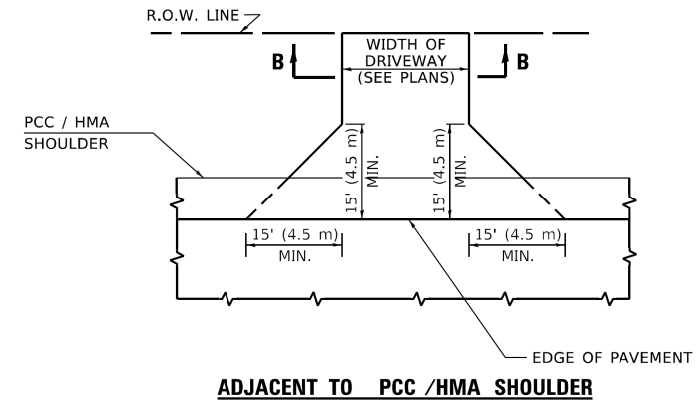
STATE OF ILLINOIS  
 DEPARTMENT OF TRANSPORTATION

PROJECT DETAILS  
 BUTT JOINT DETAIL  
 SCALE: NONE SHEET 3 OF 3 SHEETS

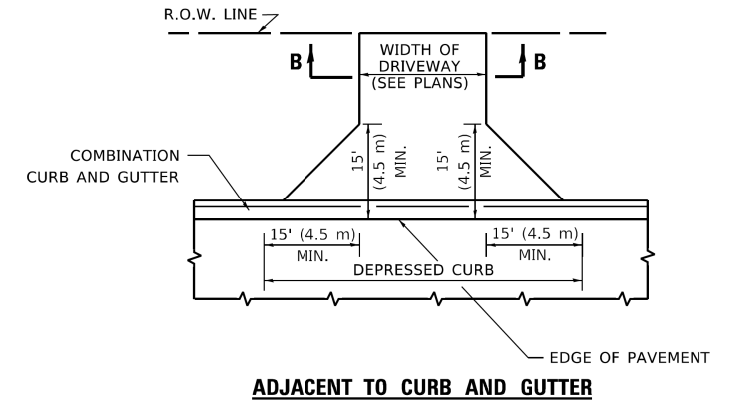
F.A.U. RTE.	SECTION	COUNTY	TOTAL SHEETS	SHEET NO.
1107	15-00277-01-BR	KANE	542	306
CONTRACT NO. 61H95				
ILLINOIS FED. AID PROJECT				



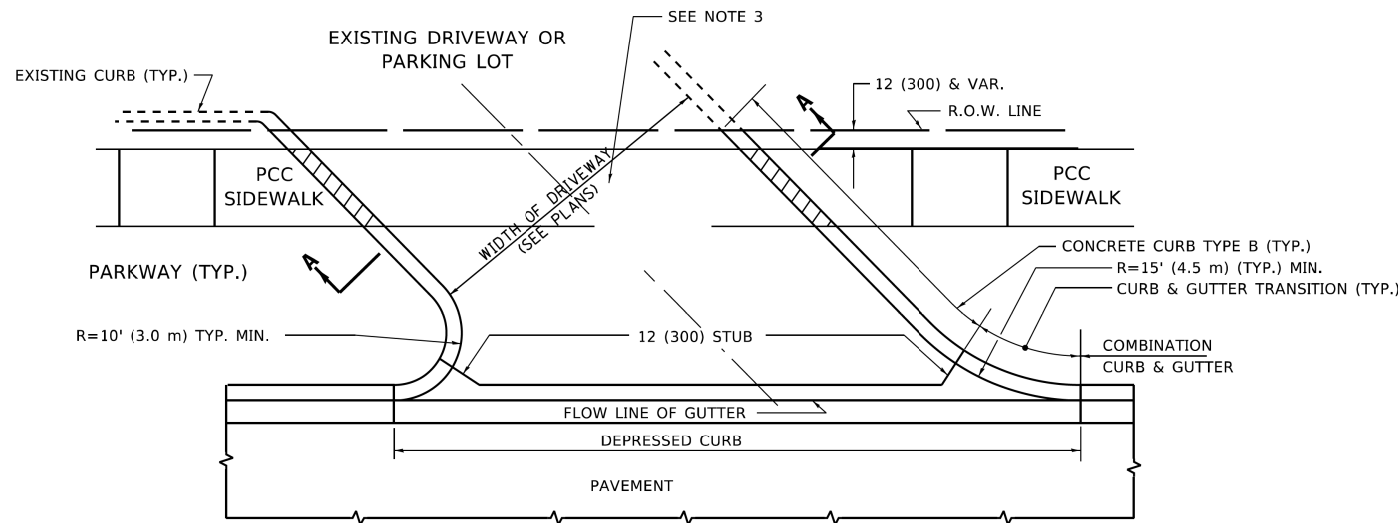
**WITH CONCRETE CURB, TYPE B**



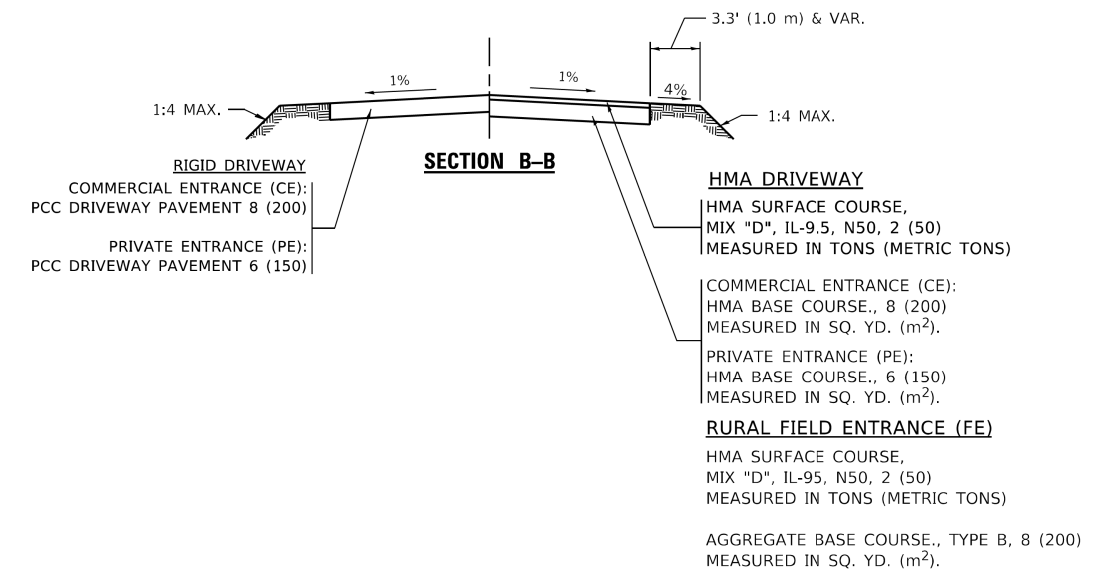
**ADJACENT TO PCC /HMA SHOULDER**



**ADJACENT TO CURB AND GUTTER**

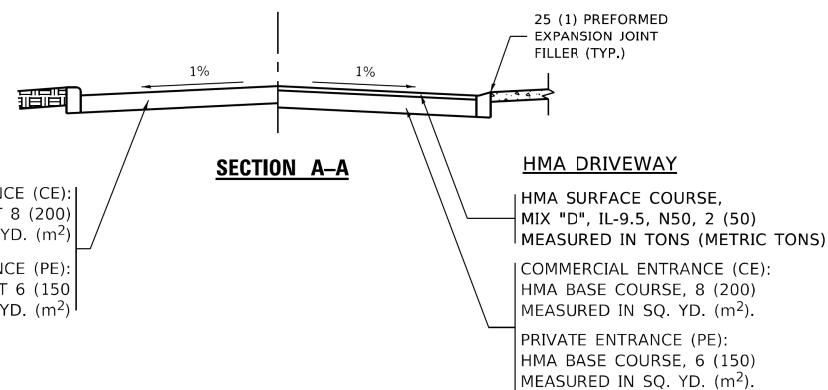


**WITH CONCRETE CURB, TYPE B**



**GENERAL NOTES**

- DRIVEWAY SLOPES, LOCATIONS, & GEOMETRIC LAYOUT SHALL BE IN ACCORDANCE WITH THE LATEST EDITION OF THE "HANDBOOK FOR POLICY ON PERMITS FOR ACCESS DRIVEWAYS TO STATE HIGHWAYS". FOR FURTHER LAYOUT REQUIREMENTS, REFER TO ILLUSTRATIONS IN THE PERMIT HANDBOOK. DRIVEWAYS SHALL BE REPLACED IN KIND, UNLESS OTHERWISE NOTED ON THE PLANS.
- COMMERCIAL DRIVEWAYS SHALL BE CONSTRUCTED WITH CONCRETE CURB, TYPE B RETURNS EXCEPT WHEN THE SIDEWALK EDGE IS 4 FEET (1.2 METERS) OR LESS FROM THE BACK OF CURB, CONSTRUCT A FLARE DRIVEWAY WITHOUT CURB.



**RIGID DRIVEWAY**  
 COMMERCIAL ENTRANCE (CE):  
 PCC DRIVEWAY PAVEMENT 8 (200)  
 MEASURED IN SQ. YD. (m<sup>2</sup>)  
 PRIVATE ENTRANCE (PE):  
 PCC DRIVEWAY PAVEMENT 6 (150)  
 MEASURED IN SQ. YD. (m<sup>2</sup>)

**HMA DRIVEWAY**  
 HMA SURFACE COURSE,  
 MIX "D", IL-9.5, N50, 2 (50)  
 MEASURED IN TONS (METRIC TONS)  
 COMMERCIAL ENTRANCE (CE):  
 HMA BASE COURSE, 8 (200)  
 MEASURED IN SQ. YD. (m<sup>2</sup>).  
 PRIVATE ENTRANCE (PE):  
 HMA BASE COURSE, 6 (150)  
 MEASURED IN SQ. YD. (m<sup>2</sup>).

ALL DIMENSIONS ARE IN INCHES (MILLIMETERS) UNLESS OTHERWISE NOTED.

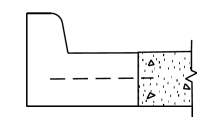
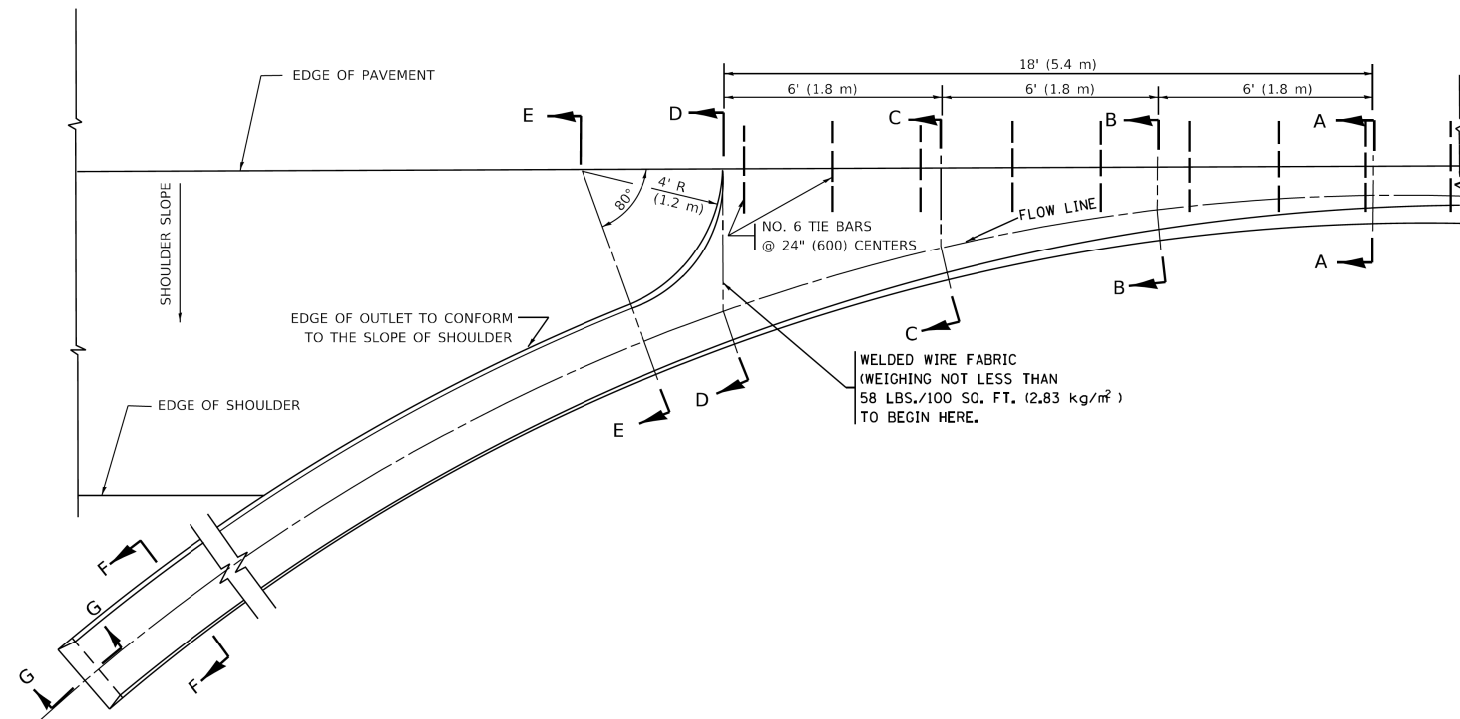
MODEL: Default  
 FILE NAME: W:\BIS\2022\22-04\01.dgn

USER NAME = demanchelt	DESIGNED - R. SHAH	REVISED - R. BORO 06-11-08
	DRAWN -	REVISED - R. BORO 09-06-11
PLOT SCALE = 100.0000' / in.	CHECKED -	REVISED - K. SMITH 08-28-19
PLOT DATE = 2/2/2022	DATE - 11-04-95	REVISED - K. SMITH 02-01-22

**STATE OF ILLINOIS  
 DEPARTMENT OF TRANSPORTATION**

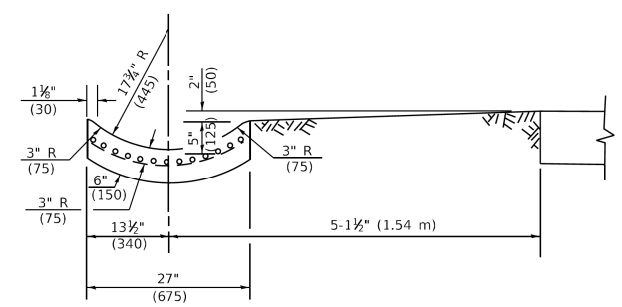
<b>DRIVEWAY DETAILS - DISTANCE BETWEEN R.O.W. AND FACE OF CURB &amp; EDGE OF SHOULDER ≥ 15'(4.5m)</b>			
SCALE: NONE	SHEET 1 OF 1 SHEETS	STA. TO STA.	

F.A. RTE.	SECTION	COUNTY	TOTAL SHEETS	SHEET NO.
1107	15-00277-01-BR	KANE	542	307
BD400-01 (BD-01)			CONTRACT NO. 61H95	
ILLINOIS FED. AID PROJECT				

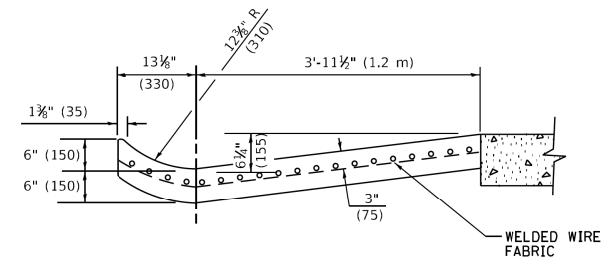


**SECTION A-A** \*

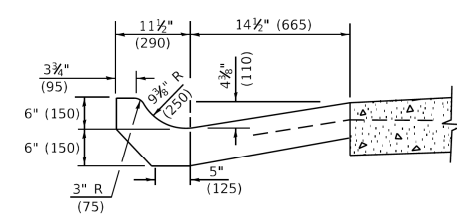
\* DIMENSIONS OF THE CURB & GUTTER AT SECTION A-A ARE SHOWN ON STATE STANDARD 606001. FOR DETAILS OF OUTLET FOR CONCRETE CURB & GUTTER, TYPE B-6.24 (B-15.60) SEE STATE STANDARD 606006.



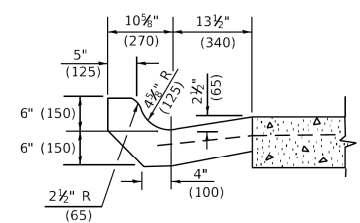
**SECTION E-E**



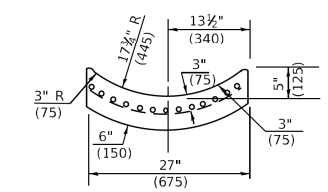
**SECTION D-D**



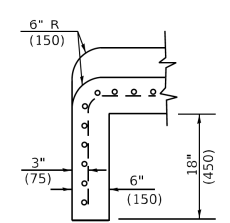
**SECTION C-C**



**SECTION B-B**



**SECTION F-F**



**SECTION G-G**

**GENERAL NOTES**

- GUTTER OUTLET SHALL BE TIED TO THE PAVEMENT IN ACCORDANCE WITH DETAILS FOR LONGITUDINAL CONSTRUCTION JOINT SHOWN ON STANDARD 420001.
- TIE BARS SHALL BE NO. 20 (NO.6) AT 24" (600) CENTERS UNLESS OTHERWISE SHOWN.
- IF THE AVERAGE GRADE OF PAVEMENT FOR THE DISTANCE FROM SECTION A-A TO D-D EXCEEDS 2%, THIS DISTANCE SHALL BE INCREASED 6' (1.8 m) FOR EACH 1% INCREASE IN GRADE.

**METHOD OF MEASUREMENT**

FOR SECTION A-A TO E-E AND CURTAIN WALL=  
 1.25 CU. YDS. (0.96<sup>3</sup>m ) CLASS SI CONCRETE (OUTLET) FOR 9" (225) PAV'T.  
 1.27 CU. YDS. (0.96<sup>3</sup>m ) CLASS SI CONCRETE (OUTLET) FOR 10" (250) PAV'T.  
 FOR SECTION F-F=  
 0.045 CU. YDS. (0.03<sup>3</sup>m ) CLASS SI CONCRETE PER FT. (M).

ALL DIMENSIONS ARE IN INCHES (MILLIMETERS) UNLESS OTHERWISE SHOWN.

MODEL: Default  
FILE NAME: W:\15151002\22-340003.dgn

USER NAME = demanchelt	DESIGNED - M. DE YONG	REVISED - R. SHAH 10-25-94
	DRAWN -	REVISED - E. GOMEZ 12-21-00
PLOT SCALE = 100.0000' / in.	CHECKED -	REVISED - K. SMITH 08-27-19
PLOT DATE = 2/2/2022	DATE - 08-04-86	REVISED - K. SMITH 02-01-22

**STATE OF ILLINOIS  
DEPARTMENT OF TRANSPORTATION**

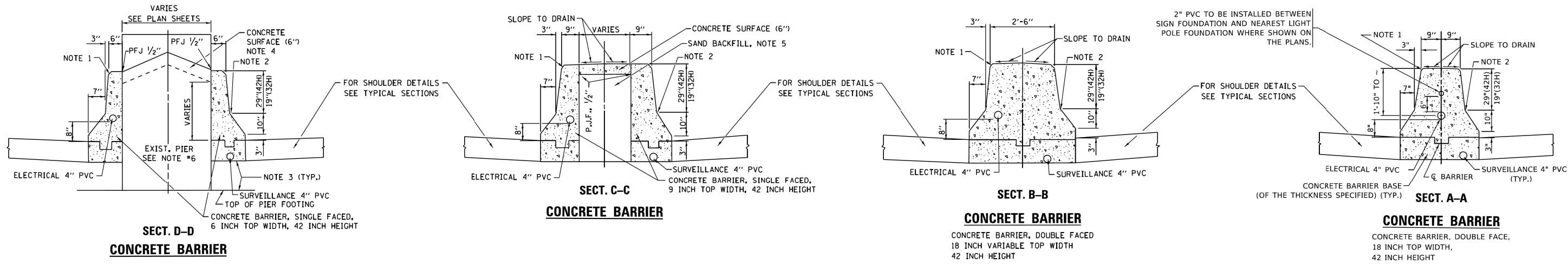
**OUTLET FOR CONCRETE  
CURB AND GUTTER**

SCALE: NONE SHEET 1 OF 1 SHEETS STA. TO STA.

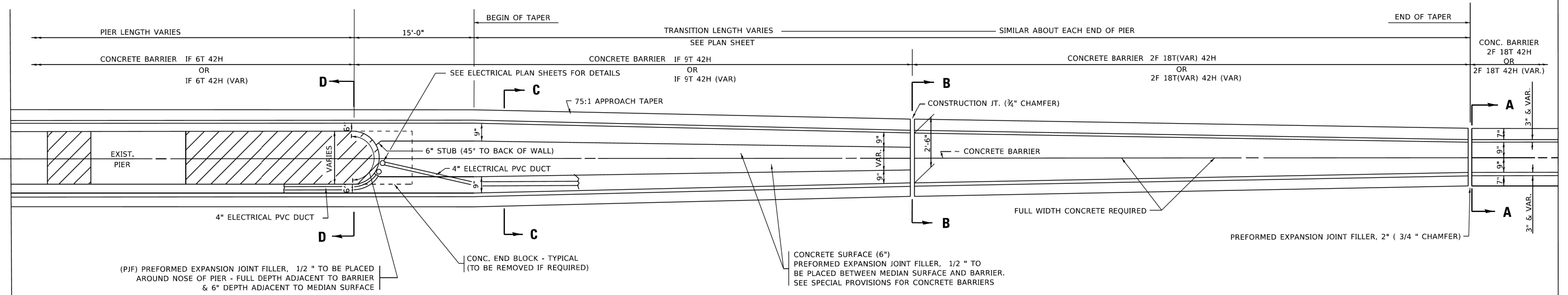
F.A. RTE.	SECTION	COUNTY	TOTAL SHEETS	SHEET NO.
1107	15-00277-01-BR	KANE	542	308
<b>BD600-01 (BD-03)</b>		CONTRACT NO. 61H95		
ILLINOIS / FED. AID PROJECT				



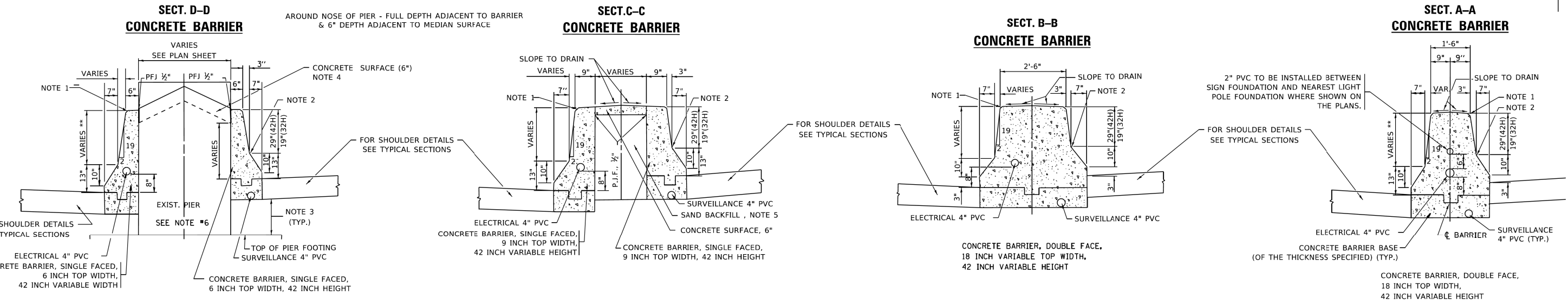
TANGENT CONDITION



PLAN VIEW OF CONCRETE BARRIER TRANSITION



(SUPER ELEVATION CONDITION)



**GENERAL NOTES**

- FOR UNDERDRAIN DETAILS SEE TYPICAL SECTIONS.
- FOR KEYWAY (F) DIMENSIONS, SEE TYPICAL SECTIONS.
- IF USING JOINTED CONCRETE BARRIER BASE, CONTRACTORS WILL HAVE THE OPTION OF USING A KEYWAY OR #\_\_\_ TIE BARS AT \_\_\_ O.C.
- MAINTAIN SLOPE OF FACE AS SHOWN ON DETAIL. HEIGHT AND WIDTH OF BARRIER INCREASE WHERE A DIFFERENCE IN MEDIAN EDGE-OF-PAVEMENT GRADE ELEVATION EXISTS.

**NOTES:**

- 3/4" CHAMFER OR 1" RADIUS (OPTIONAL)
- 10" RADIUS (OPTIONAL)
- EXTEND BOTTOM OF BARRIER TO FOOTING ONLY WHEN DEPTH IS 6" OR LESS, OTHERWISE MAINTAIN SAME DEPTH AS BOTTOM OF SHOULDER
- PIER FILLER MATERIAL TO BE CONCRETE IF MINIMUM 6" THICKNESS WILL BE MAINTAINED. IF 6" THICKNESS CANNOT BE MAINTAINED USE ASPHALT FILLER MATERIAL AS DIRECTED BY THE ENGINEER.
- SAND BACKFILL AND CONCRETE SURFACE WILL BE REQUIRED. FILLING WITH CONCRETE WILL NOT BE ALLOWED.
- IF PIER IS NEW CONSTRUCTION BARRIER WALL MAY BE MONOLITHIC

**BASIS OF PAYMENT**

- COST OF SAND BACKFILL, CONCRETE SURFACE (6"), AND PIER FILLER MATERIAL WILL BE PAID FOR SEPERATELY.
- PREFORMED JOINT FILLER SHALL BE INCLUDED IN THE UNIT COST FOR THE CONCRETE BARRIER OF THE TYPE INVOLVED.
- CONCRETE BARRIER BASE PAY ITEM IS TO BE INCLUDED IF THE BARRIER IS CONSTRUCTED MONOLITHIC OR JOINED TO BASE. #\_\_\_ TIE BARS AT \_\_\_ O.C.
- REMOVAL OF CONCRETE BLOCK SHALL BE INCLUDED IN THE UNIT COST OF CONCRETE BARRIER.

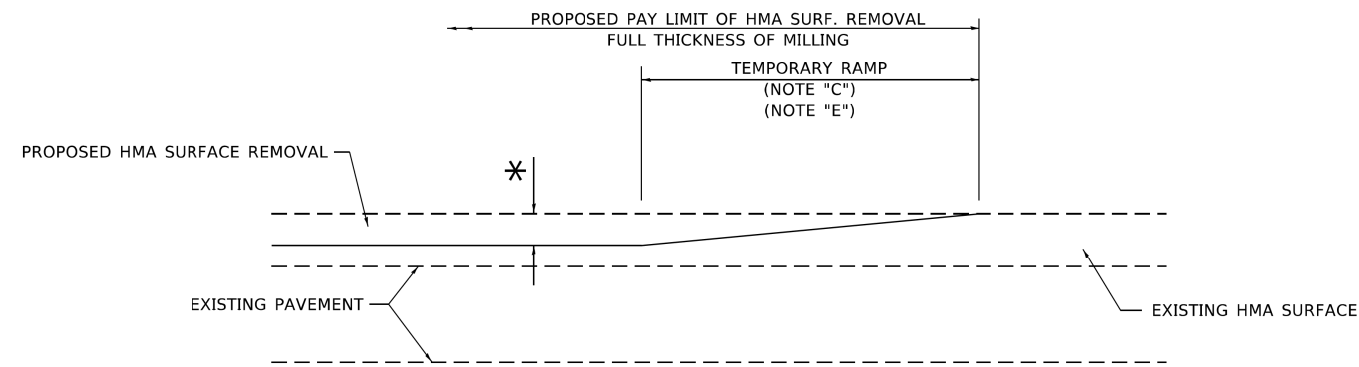
MODEL: Defaulr  
FILE NAME: W:\BIS\027-23\0627.dgn

USER NAME = demanchelt	DESIGNED - FORD	REVISED - FORD 12-06-88
PLOT SCALE = 100.0000' / in.	DRAWN -	REVISED - K. SMITH 02-01-22
PLOT DATE = 2/2/2022	CHECKED -	REVISED -
	DATE - 09-09-88	REVISED -

STATE OF ILLINOIS  
DEPARTMENT OF TRANSPORTATION

CONCRETE BARRIER TRANSITION & GENERAL DETAILS, CONCRETE BARRIER BASE			
SCALE: NONE	SHEET 1 OF 1 SHEETS	STA. TO STA.	

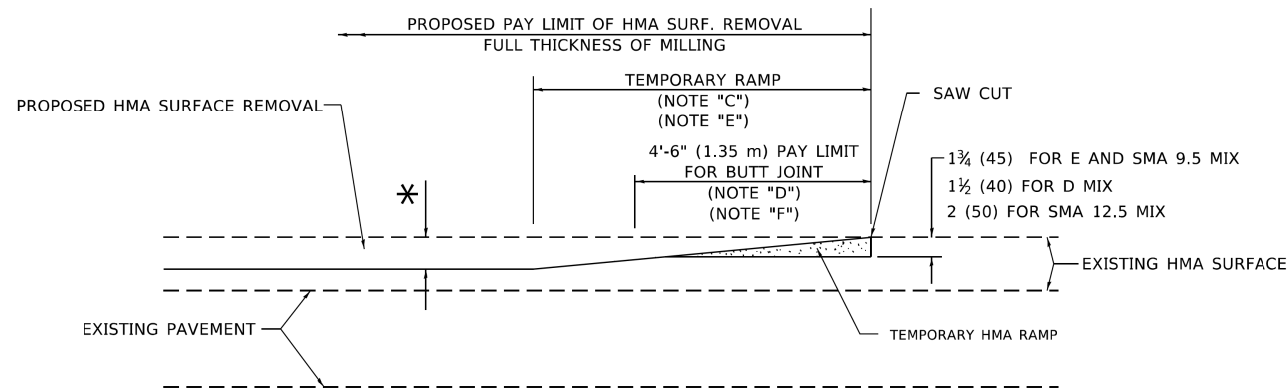
F.A. RTE.	SECTION	COUNTY	TOTAL SHEETS	SHEET NO.
1107	15-00277-01-BR	KANE	542	309
BD-27			CONTRACT NO. 61H95	
ILLINOIS FED. AID PROJECT				



**MILLED TEMPORARY RAMP**

(FOR BUTT JOINT AND HMA TAPER SEE DETAIL BELOW)

**OPTION 1**

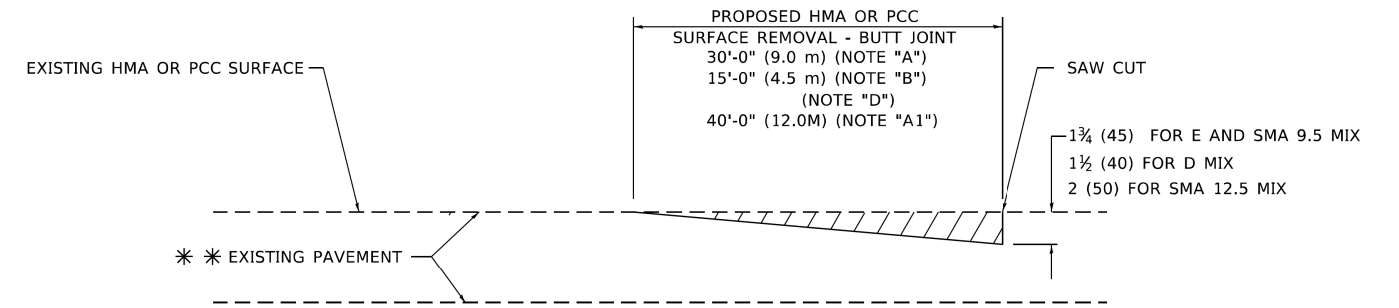


**HMA CONSTRUCTED TEMPORARY RAMP**

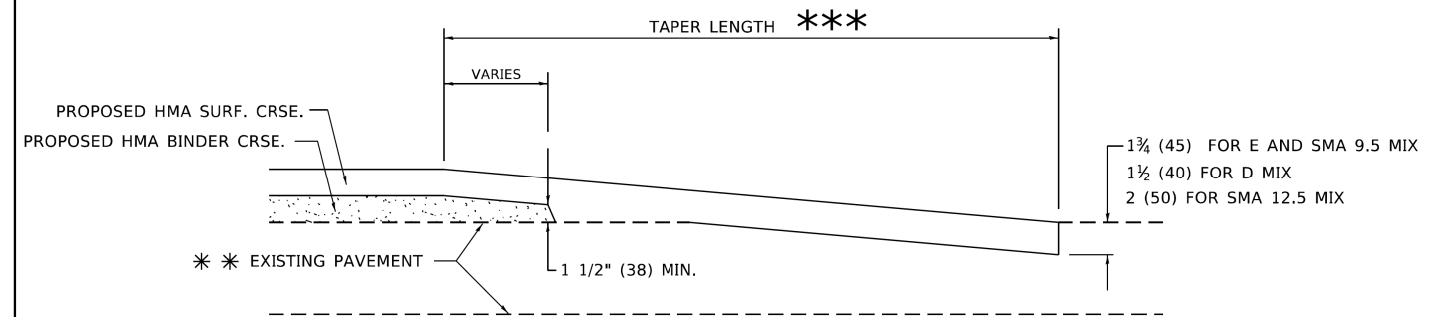
(FOR BUTT JOINT AND HMA TAPER SEE DETAIL BELOW)

**OPTION 2**

**TYPICAL TEMPORARY RAMP**



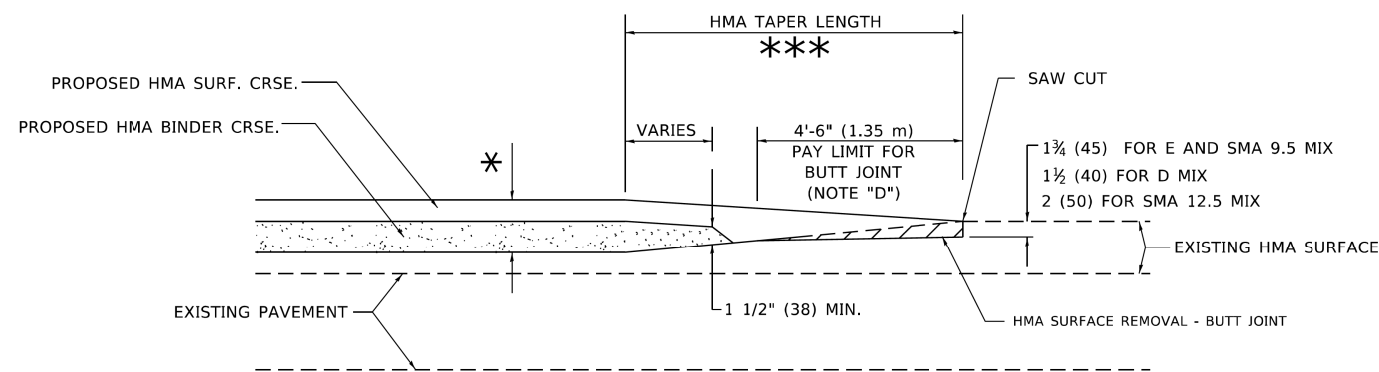
**BUTT JOINT DETAIL**



**HMA TAPER DETAIL**

**TYPICAL BUTT JOINT AND HMA TAPER FOR RESURFACING ONLY**

\*\*\* PC CONCRETE, HMA OR HMA RESURFACED PAVEMENT.



**BUTT JOINT AND HMA TAPER**

**TYPICAL BUTT JOINT AND HMA TAPER FOR MILLING AND RESURFACING**

**GENERAL NOTES**

- A. MAINLINE ARTERIAL ROADWAYS AND MAJOR SIDE ROADS.
- A1. INTERSTATES
- B. MINOR SIDE ROADS.
- C. THE TEMP. RAMP SHALL BE CONSTRUCTED IMMEDIATELY UPON REMOVAL OF THE EXISTING HMA SURFACE.
- D. THE BUTT JOINT SHALL BE CONSTRUCTED IMMEDIATELY PRIOR TO PLACING THE PROPOSED HMA COURSES.
- E. TAPER THE TEMP. RAMP AT A RATE OF 3' - 4" (1.02m) PER 1 INCH (25 mm) OF MILLING THICKNESS.  
\* SEE TYPICAL SECTIONS FOR MILLING THICKNESS.
- F. SEE ARTICLE 406.08 AND 406.14 OF THE STANDARD SPECIFICATIONS FOR "HMA AND/OR PCC SURFACE REMOVAL, BUTT JOINT".  
\*\*\* 20'-0" (6.1 m) PER 1 (25) RESURFACING (NOTE "A")  
10'-0" (3.0 m) PER 1 (25) RESURFACING (NOTE "B")

**BASIS OF PAYMENT**

- 1. THE BUTT JOINT WILL BE PAID FOR AT THE CONTRACT UNIT PRICE PER SQUARE YARD (SQUARE METER) FOR "HOT-MIX ASPHALT SURFACE REMOVAL - BUTT JOINT" OR FOR "PORTLAND CEMENT CONCRETE SURFACE REMOVAL - BUTT JOINT".
- 2. THE TEMPORARY RAMP AND SAW CUT SHALL BE INCLUDED IN THE UNIT COST FOR HMA OR PCC SURFACE REMOVAL-BUTT JOINT.

ALL DIMENSIONS ARE IN INCHES (MILLIMETERS) UNLESS OTHERWISE SHOWN.

MODEL: Default  
FILE NAME: W:\15151022\2410b32.dgn

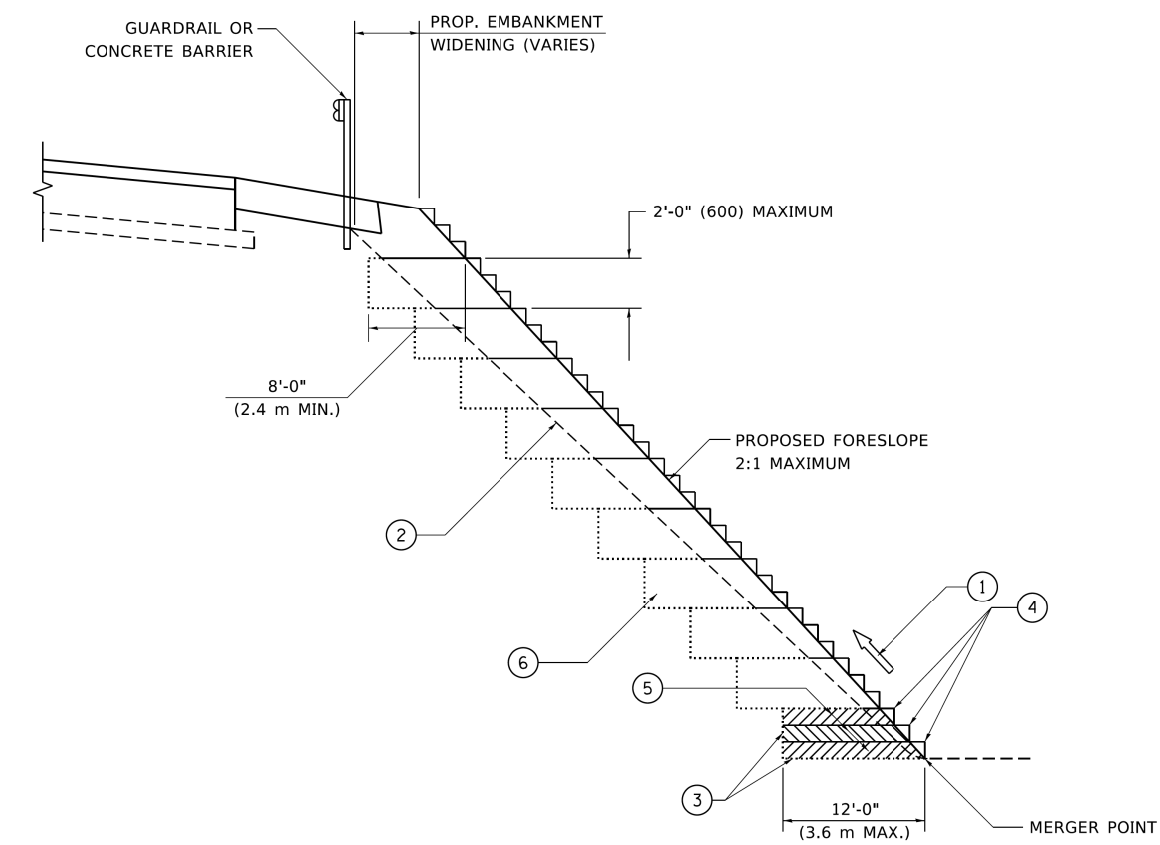
USER NAME = demanchelt	DESIGNED - M. DE YONG	REVISED - A. ABBAS 03-21-97
	DRAWN -	REVISED - M. GOMEZ 04-06-01
PLOT SCALE = 100.0000' / in.	CHECKED -	REVISED - R. BORO 01-01-07
PLOT DATE = 2/2/2022	DATE - 06-13-90	REVISED - K. SMITH 02-01-22

STATE OF ILLINOIS  
DEPARTMENT OF TRANSPORTATION

BUTT JOINT AND  
HMA TAPER DETAILS

SCALE: NONE SHEET 1 OF 1 SHEETS STA. TO STA.

F.A. RTE.	SECTION	COUNTY	TOTAL SHEETS	SHEET NO.
1107	15-00277-01-BR	KANE	542	310
BD400-05 BD-32		CONTRACT NO. 61H95		
ILLINOIS FED. AID PROJECT				



**TYPICAL BENCHING DETAIL  
FOR EMBANKMENT**

**NOTES:**

- ① CONSTRUCT SUCCEEDING BENCH CUTS AND EMBANKMENT PLACEMENT AND COMPACTION FROM BOTTOM TO TOP IN STAIRSTEP FASHION.
- ② EXISTING FORESLOPE PREPARED IN ACCORDANCE WITH ARTICLE 205.03 OF THE STANDARD SPECIFICATIONS.
- ③ BENCH CUT EXISTING SLOPE TYPICAL FOR EACH STEP.
- ④ TRIM TO FINAL SLOPE.
- ⑤ EQUAL 8-INCH (200) LIFTS OF EMBANKMENT COMPACTED IN ACCORDANCE WITH ARTICLE 205.05 OF THE STANDARD SPECIFICATIONS.
- ⑥ EXCAVATION OF BENCH CUTS WITHIN EXISTING EMBANKMENT WILL BE PAID FOR AT THE CONTRACT UNIT PRICE PER CUBIC METER OR CUBIC YARD FOR "EARTH EXCAVATION". THIS PRICE WILL INCLUDE ALL LABOR AND MATERIAL, NO ADDITIONAL COMPENSATION WILL BE ALLOWED.
- ⑦ SLOPES SHALL BE BENCHED ACCORDING TO THIS DETAIL WHEN THE SLOPE IS STEEPER THAN 4:1 AND THE HEIGHT IS GREATER THAN 5' (1.5 m).

ALL DIMENSIONS ARE IN INCHES (MILLIMETERS)  
UNLESS OTHERWISE SHOWN.

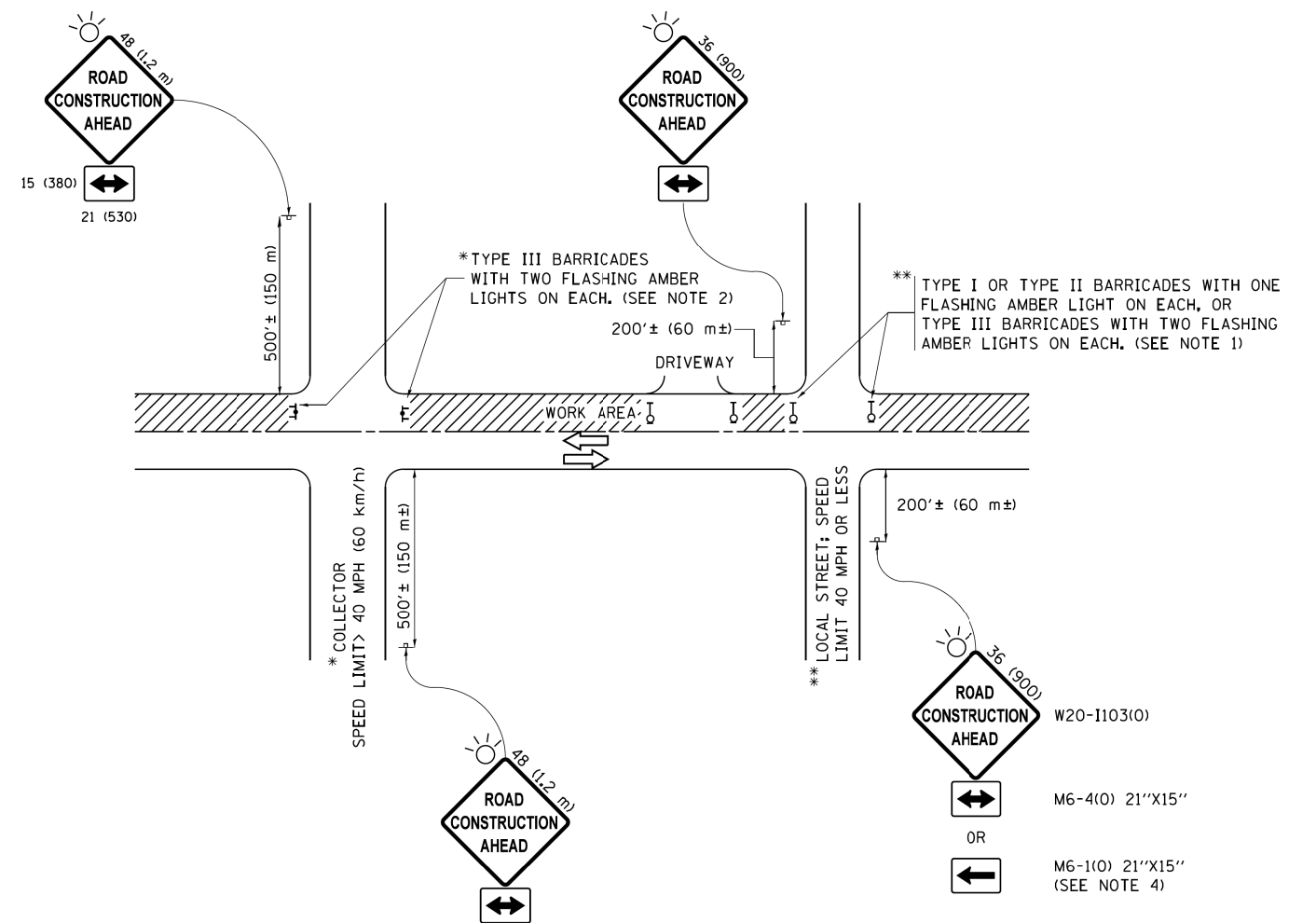
MODEL: Default  
FILE: \\pwworkserver\corporate\illinois\pwworkserver\projects\dot\documents\dot\office\dot\district\_1\projects\dot\illinois\2022\21\CAD\BDR\BDR\CAD\sheet\BDR1.dgn

USER NAME = footemj	DESIGNED -	REVISED -
DRAWN - CADD	REVISIONS	
PLOT SCALE = 50.0000 "/in.	CHECKED - S.E.B.	REVISED -
PLOT DATE = 3/27/2019	DATE - 06-16-04	REVISED -

**STATE OF ILLINOIS  
DEPARTMENT OF TRANSPORTATION**

**BENCHING DETAIL  
FOR EMBANKMENT WIDENING**

F.A. RTE.	SECTION	COUNTY	TOTAL SHEETS	SHEET NO.
1107	15-00277-01-BR	KANE	542	311
<b>BD-51</b>		CONTRACT NO. 61H95		
ILLINOIS FED. AID PROJECT				



**NOTES:**

- SIDE ROAD WITH A SPEED LIMIT OF 40 MPH (60 km/h) OR LESS AS SHOWN ON THE DRAWING AND AS DIRECTED BY THE ENGINEER:
  - ONE "ROAD CONSTRUCTION AHEAD" SIGN 36 x 36 (900x900) WITH A FLASHER MOUNTED ON IT APPROXIMATELY 200' (60 m) IN ADVANCE OF THE MAIN ROUTE.
  - THE CLOSED PORTION OF THE MAIN ROUTE SHALL BE PROTECTED BY BLOCKING WITH TYPE I, TYPE II OR TYPE III BARRICADES, 1/3 OF THE CROSS SECTION OF THE CLOSED PORTION.
- SIDE ROAD WITH A SPEED LIMIT GREATER THAN 40 MPH (60 km/h) AS SHOWN ON THE DRAWING AND AS DIRECTED BY THE ENGINEER:
  - ONE "ROAD CONSTRUCTION AHEAD" SIGN 48 x 48 (1.2 m x 1.2 m) WITH A FLASHER MOUNTED ON IT APPROXIMATELY 500' (150 m) IN ADVANCE OF THE MAIN ROUTE.
  - THE CLOSED PORTION OF THE MAIN ROUTE SHALL BE PROTECTED BY BLOCKING WITH TYPE III BARRICADES, 1/2 OF THE CROSS SECTION OF THE CLOSED PORTION.
- CONES MAY BE SUBSTITUTED FOR BARRICADES OR DRUMS AT HALF THE SPACING DURING DAY OPERATIONS. CONES SHALL BE A MINIMUM OF 28 (710) IN HEIGHT.
- WHEN THE SIDE ROAD LIES BETWEEN THE BEGINNING OF THE MAINLINE SIGNING AND THE WORK ZONE, A SINGLE HEADED ARROW (M6-1) SHALL BE USED IN LIEU OF THE DOUBLE HEADED ARROW (M6-4).
- WHEN WORK IS BEING PERFORMED ON A SIDE ROAD OR DRIVEWAY, FOLLOW THE APPLICABLE STANDARD(S). THE DIRECTIONAL ARROW (M6-1 OR M6-4) SHALL BE COVERED OR REMOVED WHEN NO LONGER CONSISTENT WITH THE TRAFFIC CONTROL SET-UP.
- ADVANCE WARNING SIGNS ARE TO BE OMITTED ON DRIVEWAYS UNLESS OTHERWISE SPECIFIED IN THE PLANS OR BY THE ENGINEER.
- THE TRAFFIC CONTROL AND PROTECTION FOR SIDE ROADS, INTERSECTIONS, AND DRIVEWAYS SHALL BE INCLUDED IN THE COST OF SPECIFIED TRAFFIC CONTROL STANDARDS OR ITEMS.

All dimensions are in inches (millimeters) unless otherwise shown.

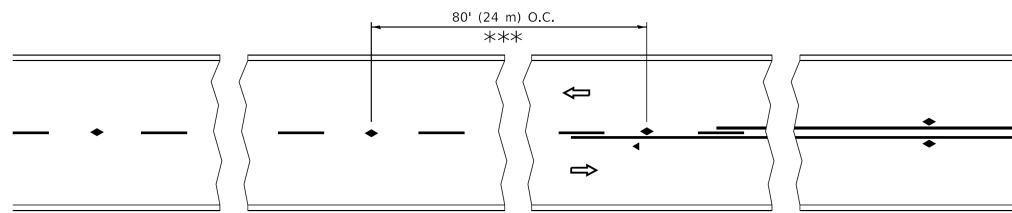
FILE NAME =	USER NAME = footemj	DESIGNED - L.H.A.	REVISED - A. HOUSEH 10-15-96
p:\1\084EBIDINTEG\illinois.gov\FWIDOT\Documents\IDOT Offices\District 1\Projects\Dist	DRAWN\CADDeta\CADsheets\tc10.dgn	CHECKED -	REVISED - T. RAMMACHER 01-06-00
Default	PLOT SCALE = 50.000' / in.	DATE - 06-89	REVISED - A. SCHUETZE 07-01-13
	PLOT DATE = 9/15/2016		REVISED - A. SCHUETZE 09-15-16

**STATE OF ILLINOIS  
DEPARTMENT OF TRANSPORTATION**

**TRAFFIC CONTROL AND PROTECTION FOR  
SIDE ROADS, INTERSECTIONS, AND DRIVEWAYS**

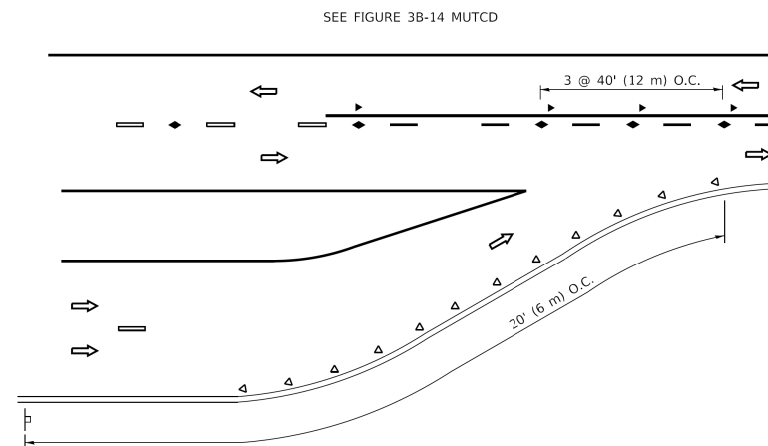
SCALE: NONE SHEET 1 OF 1 SHEETS STA. TO STA.

F.A. RTE.	SECTION	COUNTY	TOTAL SHEETS	SHEET NO.
1107	15-00277-01-BR	KANE	542	312
<b>TC-10</b>			<b>CONTRACT NO. 61H95</b>	
ILLINOIS FED. AID PROJECT				

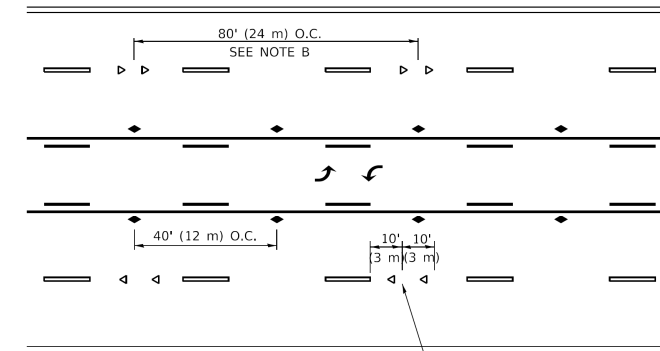


\*\*\* REDUCE TO 40' (12 m) O.C. ON CURVES WITH POSTED OR ADVISORY SPEED 45 M.P.H. (70 km/h) OR LESS.

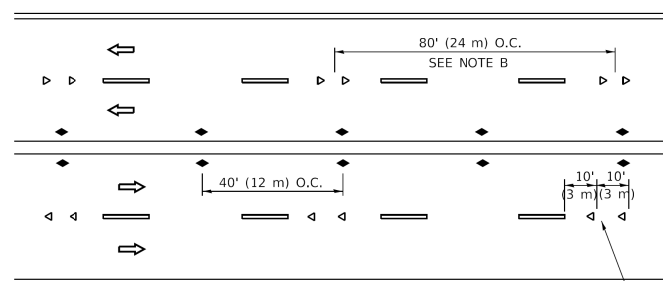
**TWO-LANE/TWO-WAY**



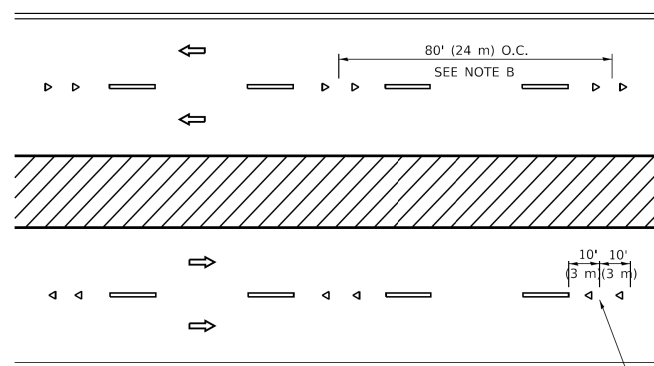
**LANE REDUCTION TRANSITION**



**TWO-WAY LEFT TURN**



**MULTI-LANE/UNDIVIDED**



**MULTI-LANE/DIVIDED**

**GENERAL NOTES**

1. MARKERS USED WITH DASHED LINES SHALL BE CENTERED IN THE GAP BETWEEN SEGMENTS.
2. MARKERS USED ADJACENT TO SOLID LINES SHALL BE OFFSET 2 TO 3 (50 TO 75) TOWARD TRAFFIC AS SHOWN.
3. MARKERS THROUGH TANGENTS LESS THAN 500' (150 m) IN LENGTH BETWEEN CURVES SHALL BE INSTALLED AT THE LESSER OF THE TWO CURVE SPACINGS.
4. MARKERS ARE TO BE USED ADJACENT TO BOTH SOLID WHITE LINES IN DUAL LEFT TURN LANES

**SYMBOLS**

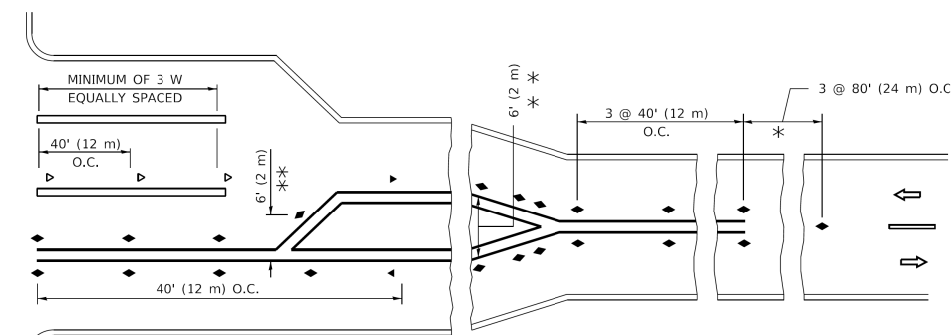
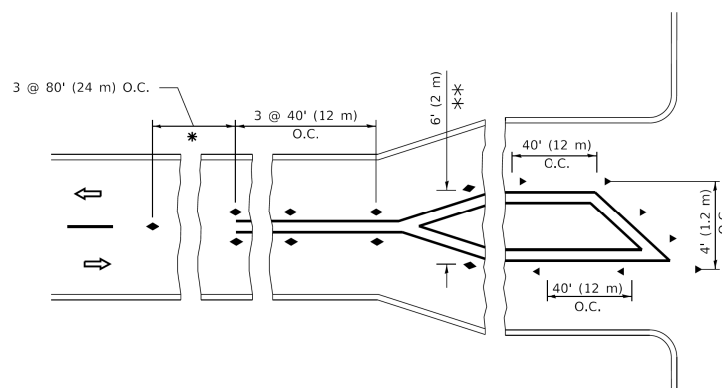
- YELLOW STRIPE
- WHITE STRIPE
- ◀ ONE-WAY AMBER MARKER
- ◀ ONE-WAY CRYSTAL MARKER (W/O)
- ◆ TWO-WAY AMBER MARKER

**LANE MARKER NOTES**

- A. USE DOUBLE LANE LINE MARKERS SPACED AS SHOWN.
- B. REDUCE TO 40' (12 m) O.C. ON CURVES WHERE ADVISORY SPEEDS ARE 10 M.P.H (20 km/h) LOWER THAN POSTED SPEEDS.

**DESIGN NOTES**

1. DOUBLE LANE LINE MARKERS SHALL BE USED UNLESS SPECIFIED OTHERWISE.
2. EXCEPT AS SHOWN ON THE LANE REDUCTION TRANSITION AND FREEWAY EXIT RAMP DETAIL, MARKERS ARE NOT TO BE SPECIFIED ON RIGHT EDGE LINES.
3. THE EXACT MARKER LIMITS, SPACING, AND COLOR SHALL BE INCLUDED IN THE PLANS WHEN STANDARD SPECIFICATIONS ARE NOT BEING USED.
4. MARKERS SHOULD NOT BE USED ALONGSIDE CURBS EXCEPT FOR EXTREMELY SHORT SECTIONS OF CURBS WHERE NOT MORE THAN TWO MARKERS WOULD BE INVOLVED.



**TURN LANES**

\* SEE TWO-LANE/TWO-WAY WHERE MARKERS CONTINUE  
 \*\* WHERE THE MEDIAN WIDTH IS 6' (2 m) OR LESS USE TWO-WAY MARKERS.

All dimensions are in inches (millimeters) unless otherwise shown.

MODEL: Default  
 FILE: \\mariya-pawluk@EBIDNITEC.Milwaukee.gov\PIV\DOT\Documents\DOT\_Offices\District\_3\Projects\3154\272-24\CADD\24\CAD\Sheet\311.dgn

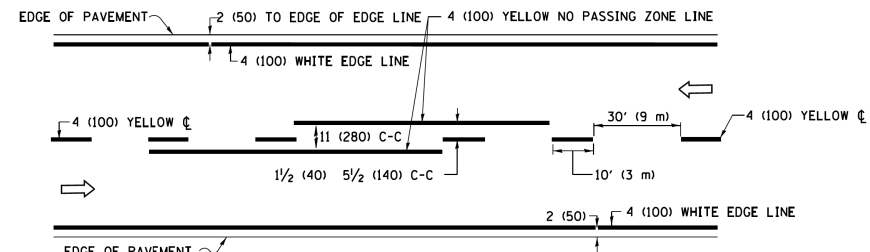
USER NAME = footemj	DESIGNED -	REVISED - T. RAMMACHER 03-12-99
	DRAWN -	REVISED - T. RAMMACHER 01-06-00
PLOT SCALE = 50.0000" / in.	CHECKED -	REVISED - C. JUCIUS 09-09-09
PLOT DATE = 3/4/2019	DATE -	REVISED - C. JUCIUS 07-01-13

**STATE OF ILLINOIS  
 DEPARTMENT OF TRANSPORTATION**

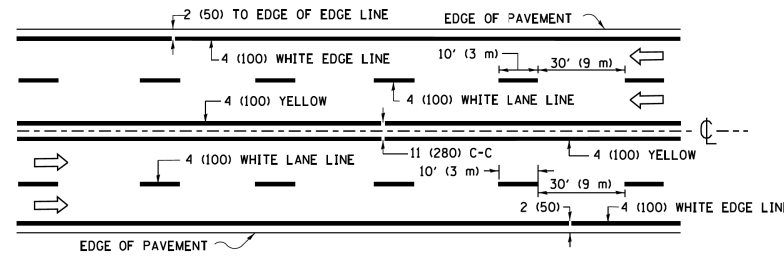
**TYPICAL APPLICATIONS  
 RAISED REFLECTIVE PAVEMENT MARKERS (SNOW-PLOW RESISTANT)**

SCALE: NONE SHEET 1 OF 1 SHEETS STA. TO STA.

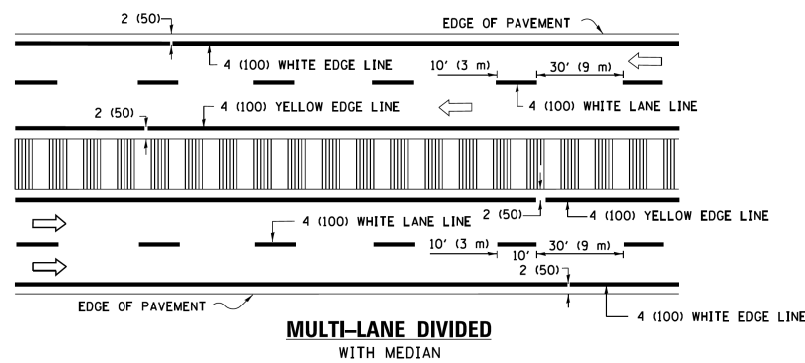
F.A. RTE.	SECTION	COUNTY	TOTAL SHEETS	SHEET NO.
1107	15-00277-01-BR	KANE	542	313
TC-11		CONTRACT NO. 61H95		
ILLINOIS FED. AID PROJECT				



**2-LANE ROADWAY**

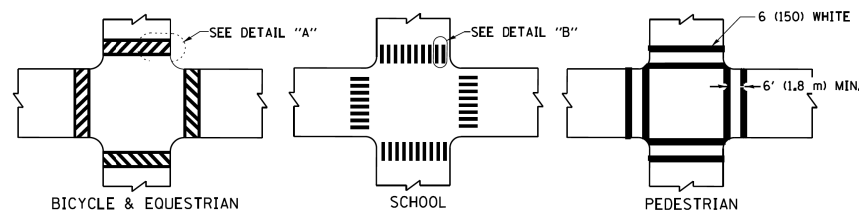


**MULTI-LANE UNDIVIDED**



**MULTI-LANE DIVIDED WITH MEDIAN**

**TYPICAL LANE AND EDGE LINE MARKING**

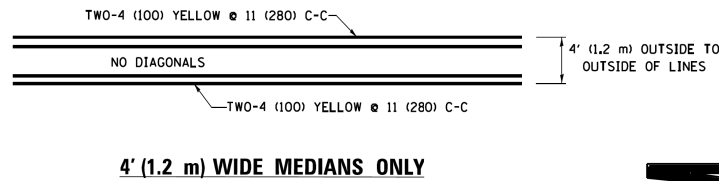


**DETAIL "A"**

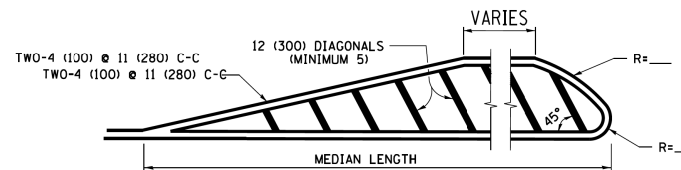
**DETAIL "B"**

**TYPICAL CROSSWALK MARKING**

\* MARKINGS SHALL BE INSTALLED PARALLEL TO THE CENTERLINE OF THE ROAD WHICH IT CROSSES

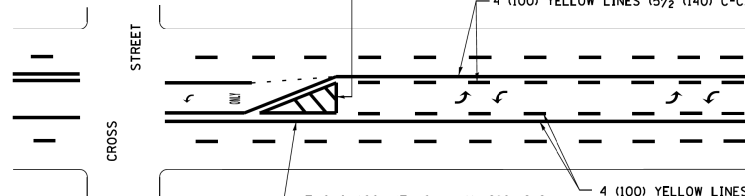


**4' (1.2 m) WIDE MEDIANS ONLY**



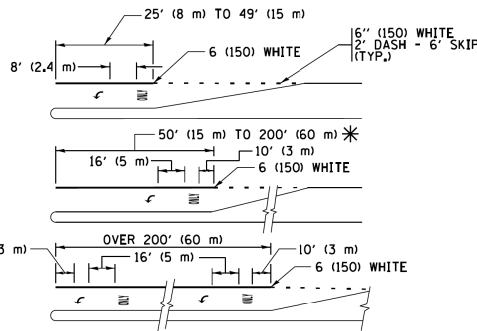
**MEDIANS OVER 4' (1.2 m) WIDE**

DIAGONAL LINE SPACING: 50' (15 m) C-C (LESS THAN 30MPH (50 km/h))  
75' (25 m) C-C 30MPH (50 km/h) TO 45MPH (70 km/h)  
150' (45 m) C-C (MORE THAN 45MPH (70 km/h))



**MEDIAN WITH TWO-WAY LEFT TURN LANE**

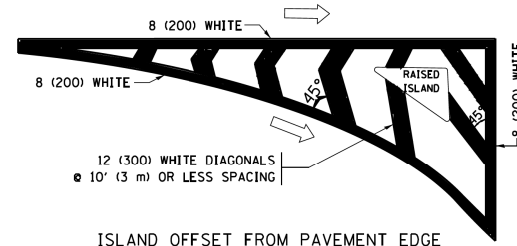
**TYPICAL PAINTED MEDIAN MARKING**



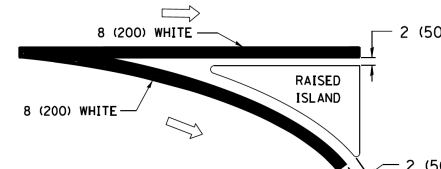
**TYPICAL LEFT (OR RIGHT) TURN LANE**

**TYPICAL TURN LANE MARKING**

FULL SIZE LETTERS 8' (2.4 m) AND ARROWS SHALL BE USED.  
AREA = 15.6 SQ. FT. (1.5 m<sup>2</sup>) ONLY AREA = 20.8 SQ. FT. (1.9 m<sup>2</sup>)  
\* TURN LANES IN EXCESS OF 400' (120 m) IN LENGTH MAY HAVE AN ADDITIONAL SET OF ARROW - "ONLY" INSTALLED MIDWAY BETWEEN THE OTHER TWO SETS OF ARROW - "ONLY".

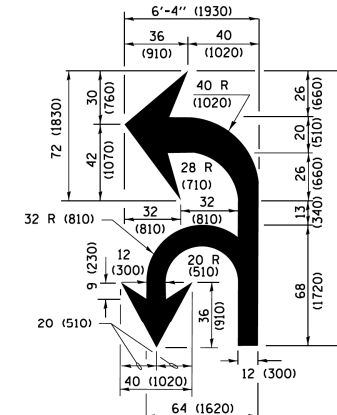


**ISLAND OFFSET FROM PAVEMENT EDGE**

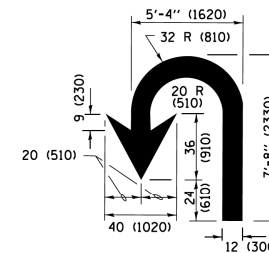


**ISLAND AT PAVEMENT EDGE**

**TYPICAL ISLAND MARKING**



**COMBINATION LEFT AND U-TURN**



**U-TURN**

D(FT)	SPEED LIMIT
345	30
425	35
500	40
580	45
665	50
750	55

**LANE REDUCTION TRANSITION**

\* LANE REDUCTION ARROWS REQUIRED AT SPEEDS OF 45 MPH OR GREATER OR WHEN SPECIFIED IN PLANS.

TYPE OF MARKING	WIDTH OF LINE	PATTERN	COLOR	SPACING /REMARKS
CENTERLINE ON 2 LANE PAVEMENT	4 (100)	SKIP-DASH	YELLOW	10' (3 m) LINE WITH 30' (9 m) SPACE
CENTERLINE ON MULTI-LANE UNDIVIDED PAVEMENT	2 @ 4 (100)	SOLID	YELLOW	11 (280) C-C
NO PASSING ZONE LINES: FOR ONE DIRECTION FOR BOTH DIRECTIONS	4 (100) 2 @ 4 (100)	SOLID SOLID	YELLOW YELLOW	5 1/2 (140) C-C FROM SKIP-DASH CENTERLINE 11 (280) C-C OMIT SKIP-DASH CENTERLINE BETWEEN
LANE LINES	4 (100) 5 (125) ON FREEWAYS	SKIP-DASH SKIP-DASH	WHITE WHITE	10' (3 m) LINE WITH 30' (9 m) SPACE
DOTTED LINES (EXTENSIONS OF CENTER, LANE OR TURN LANE MARKINGS)	SAME AS LINE BEING EXTENDED	SKIP-DASH	SAME AS LINE BEING EXTENDED	2' (600) LINE WITH 6' (1.8 m) SPACE
EDGE LINES	4 (100)	SOLID	YELLOW-LEFT WHITE-RIGHT	OUTLINE MEDIANS IN YELLOW
TURN LANE MARKINGS	6 (150) LINE; FULL SIZE LETTERS & SYMBOLS (8' (2.4m))	SOLID	WHITE	SEE TYPICAL TURN LANE MARKING DETAIL
TWO WAY LEFT TURN MARKING	2 @ 4 (100) EACH DIRECTION 8' (2.4m) LEFT ARROW	SKIP-DASH AND SOLID IN PAIRS	YELLOW WHITE	10' (3 m) LINE WITH 30' (9 m) SPACE FOR SKIP-DASH 5 1/2 (140) C-C BETWEEN SOLID LINE AND SKIP-DASH LINE SEE TYPICAL TWO-WAY LEFT TURN MARKING DETAIL
CROSSWALK LINES (PEDESTRIAN) A. DIAGONALS (BIKE & EQUESTRIAN) B. LONGITUDINAL BARS (SCHOOL)	2 @ 6 (150) 12 (300) @ 45° 12 (300) @ 90°	SOLID SOLID SOLID	WHITE WHITE WHITE	NOT LESS THAN 6' (1.8 m) APART 2' (600) APART 2' (600) APART SEE TYPICAL CROSSWALK MARKING DETAILS.
STOP LINES	24 (600)	SOLID	WHITE	PLACE 4' (1.2 m) IN ADVANCE OF AND PARALLEL TO CROSSWALK, IF PRESENT, OTHERWISE, PLACE AT DESIRED STOPPING POINT, PARALLEL TO CROSSROAD CENTERLINE, WHERE POSSIBLE
PAINTED MEDIANS	2 @ 4 (100) WITH 12 (300) DIAGONALS @ 45° NO DIAGONALS USED FOR 4' (1.2 m) WIDE MEDIANS	SOLID	YELLOW; WHITE; TWO WAY TRAFFIC WHITE; ONE WAY TRAFFIC	11 (280) C-C FOR THE DOUBLE LINE SEE TYPICAL PAINTED MEDIAN MARKING.
GORE MARKING AND CHANNELIZING LINES	8 (200) WITH 12 (300) DIAGONALS @ 45°	SOLID	WHITE	DIAGONALS: 15' (4.5 m) C-C (LESS THAN 30MPH (50 km/h)) 20' (6 m) C-C 30MPH (50 km/h) TO 45MPH (70 km/h) 30' (9 m) C-C (OVER 45MPH (70 km/h))
RAILROAD CROSSING	24 (600) TRANSVERSE LINES; "RR" IS 6' (1.8 m) LETTERS; 16 (400) LINE FOR "X"	SOLID	WHITE	SEE STATE STANDARD 780001 AREA OF: "R"=3.6 SQ. FT. (0.33 m <sup>2</sup> ) EACH "X"=54.0 SQ. FT. (5.0 m <sup>2</sup> )
SHOULDER DIAGONALS (REQUIRED FOR SHOULDERS ≥ 8')	12 (300) @ 45°	SOLID	WHITE - RIGHT YELLOW - LEFT	50' (15 m) C-C (LESS THAN 30MPH (50 km/h)) 75' (25 m) C-C (30 MPH (50 km/h) TO 45MPH (70 km/h)) 150' (45 m) C-C (OVER 45MPH (70 km/h))
U TURN ARROW	SEE DETAIL	SOLID	WHITE	16.3 SF
2 ARROW COMBINATION LEFT AND U TURN	SEE DETAIL	SOLID	WHITE	30.4 SF

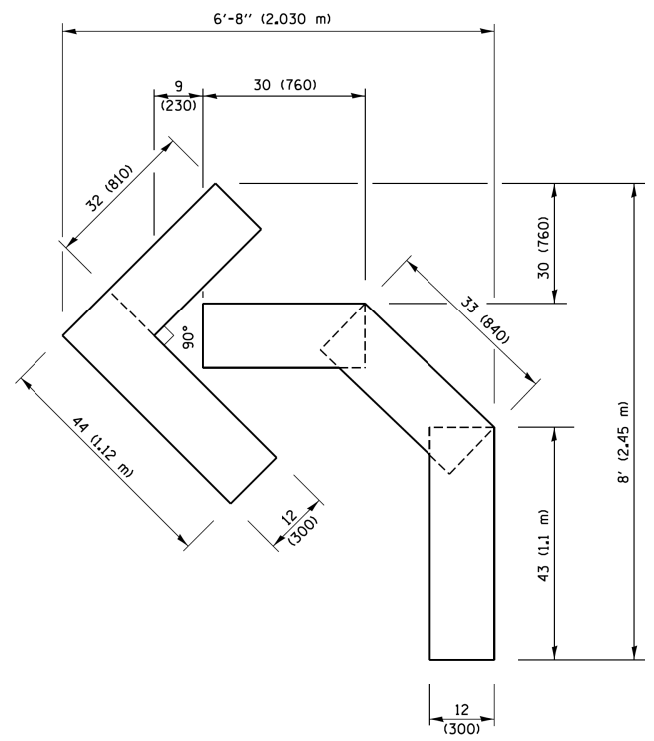
FOR FURTHER DETAILS ON PAVEMENT MARKING REFER TO STANDARD SPECIFICATIONS FOR ROAD AND BRIDGE CONSTRUCTION AND STATE STANDARD 780001.

All dimensions are in inches (millimeters) unless otherwise shown.

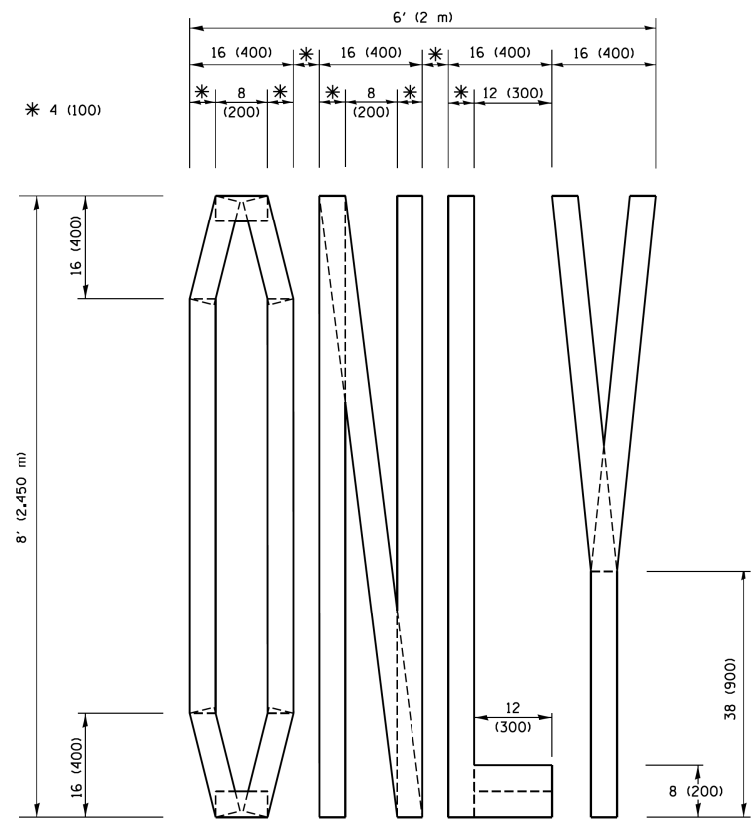
FILE NAME = W:\dststd\22x34\tcl3.dgn	USER NAME = l1930	DESIGNED - EVERS	REVISED - C. JUCIUS 09-09-09
		DRAWN -	REVISED - C. JUCIUS 07-01-13
	PLOT SCALE = 50.000 ' / 1"v	CHECKED -	REVISED - C. JUCIUS 12-21-15
Default	PLOT DATE = 6/23/2017	DATE - 03-19-90	REVISED - C. JUCIUS 04-12-16

**STATE OF ILLINOIS DEPARTMENT OF TRANSPORTATION**

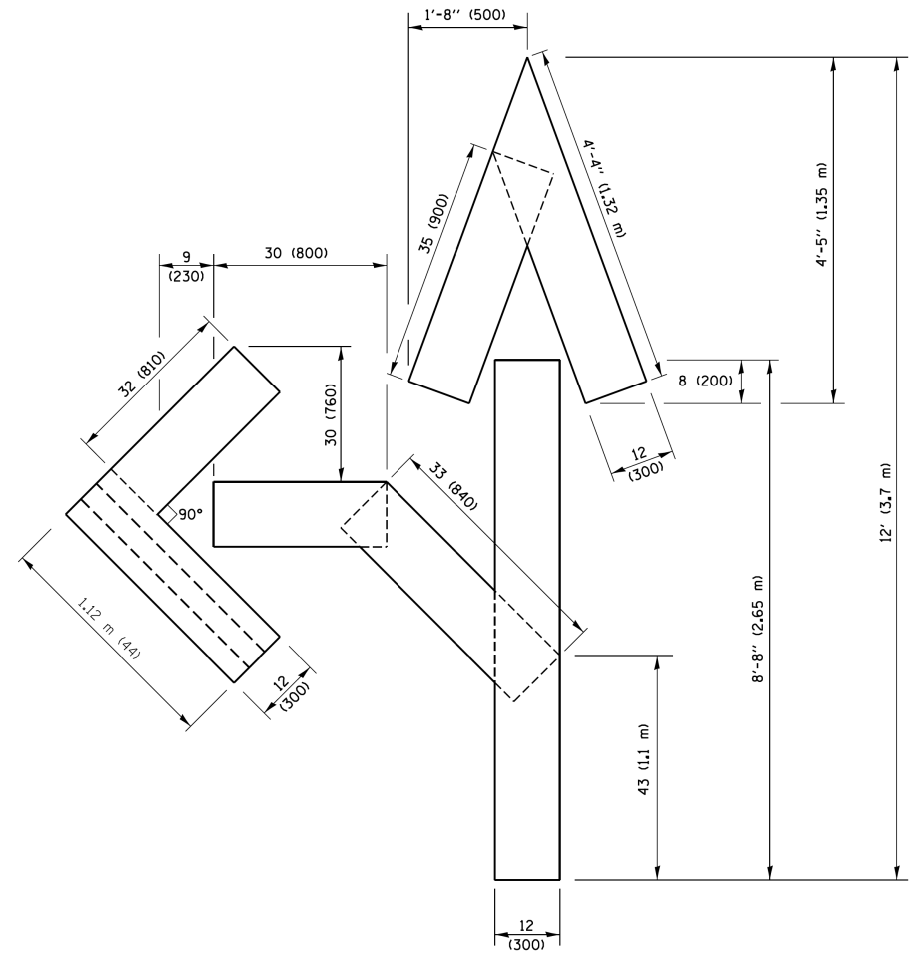
<b>DISTRICT ONE</b>		F.A. RTE.	SECTION	COUNTY	TOTAL SHEETS	SHEET NO.
<b>TYPICAL PAVEMENT MARKINGS</b>		1107	15-00277-01-BR	KANE	542	314
SCALE: NONE			TC-13	CONTRACT NO. 61H95		
SHEET 1 OF 1 SHEETS		STA.	TO STA.			
ILLINOIS FED. AID PROJECT						



**QUANTITY**  
 4 (100) LINE = 45.5 ft. (13.9 m)  
 15.2 sq. ft. (1.41 sq. m)

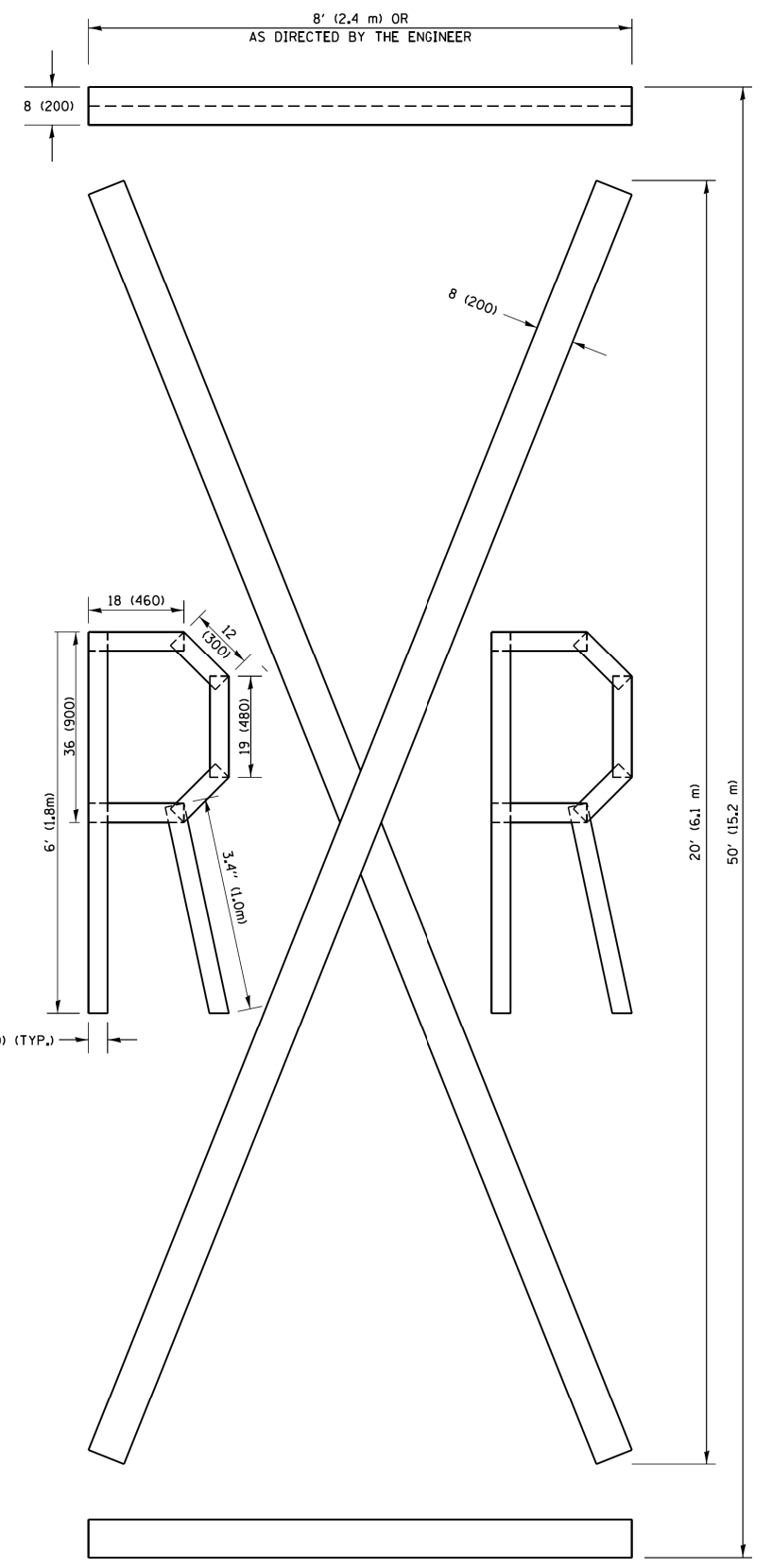


**QUANTITY**  
 4 (100) LINE = 64.1 ft. (19.5 m)  
 21.4 sq. ft. (1.99 sq. m)



**QUANTITY**  
 4 (100) LINE = 82.5 ft. (25.1 m)  
 27.5 sq. ft. (2.53 sq. m)

**NOTE:**  
 ALL QUANTITIES OF PLACEMENT ARE REPRESENTED IN LINEAR FEET OF 4" LINES TO MATCH THE 4" TEMPORARY TAPE PAY ITEM AND REPRESENTS THE TOTAL QUANTITY OF 4" TAPE REQUIRED.



**QUANTITY**  
 4 (100) LINE = 225.9 ft. (68.9 m)  
 75.3 sq. ft. (6.99 sq. m)

All dimensions are in inches (millimeters) unless otherwise shown.


FILE NAME =	USER NAME = footemj	DESIGNED -	REVISED - T. RAMMACHER 03-02-98
p:\j\084EBID\INTEG\illinois.gov\PIWID\Documents\DOT Offices\District 1\Projects\Dist	Documents\DOT Offices\District 1\Projects\Dist	DRAWN -	REVISED - E. GOMEZ 08-28-00
		CHECKED -	REVISED - E. GOMEZ 08-28-00
PLOT SCALE = 50.0000' / in.		DATE -	REVISED - A. SCHUETZE 09-15-16
PLOT DATE = 9/15/2016			


**STATE OF ILLINOIS  
 DEPARTMENT OF TRANSPORTATION**


<b>SHORT TERM PAVEMENT MARKING LETTERS AND SYMBOLS</b>			
SCALE: NONE	SHEET NO. 1 OF 1 SHEETS	STA.	TO STA.

F.A. RTE.	SECTION	COUNTY	TOTAL SHEETS	SHEET NO.
1107	15-00277-01-BR	KANE	542	315
<b>TC-16</b>		<b>CONTRACT NO. 61H95</b>		
FED. ROAD DIST. NO. 1 ILLINOIS FED. AID PROJECT				






**ROUTE MARKERS**

 FOR U.S. ROUTES  
M1-40-2424






 FOR ILLINOIS ROUTES  
M1-50-2424

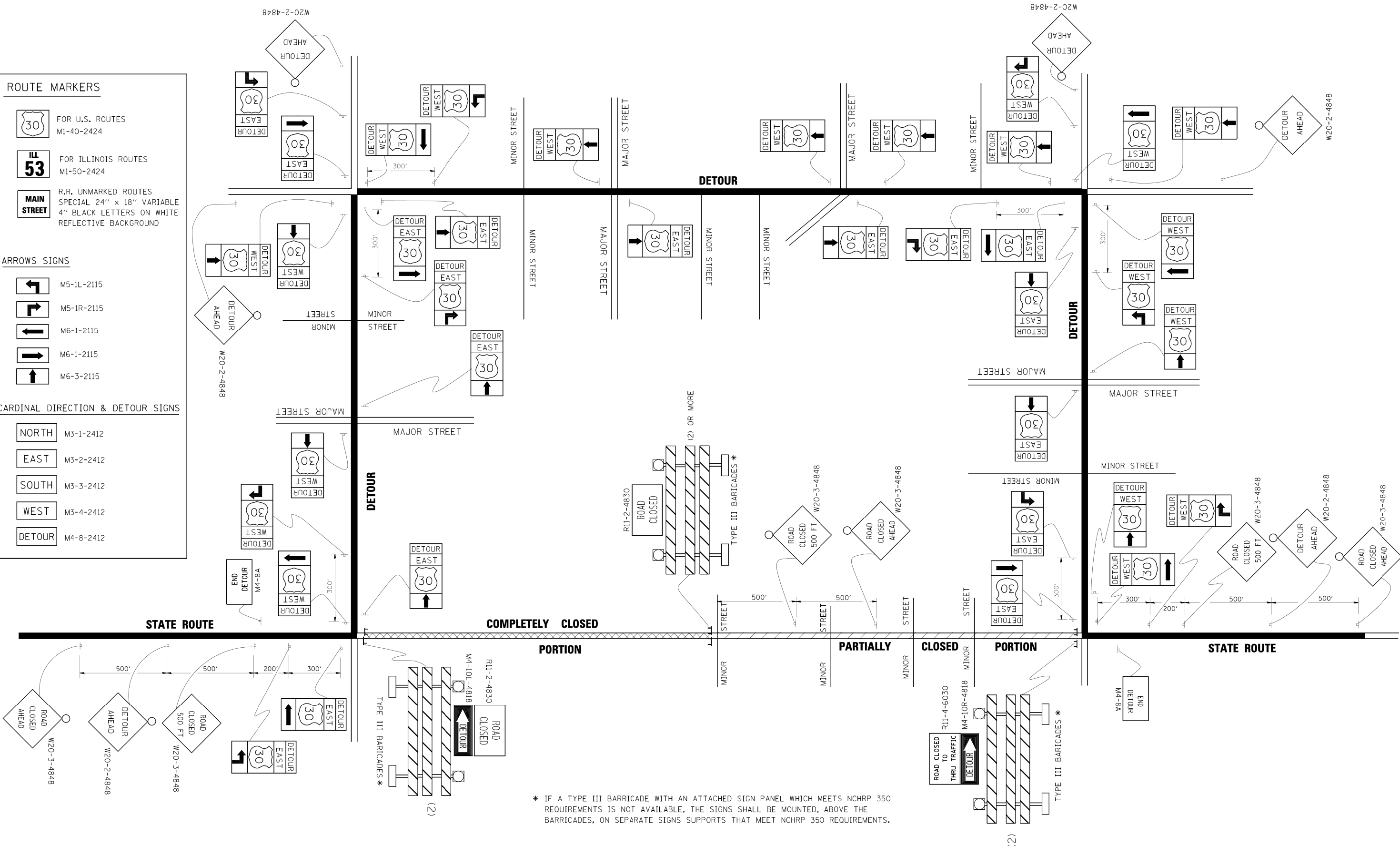
 R.R., UNMARKED ROUTES  
SPECIAL 24" x 18" VARIABLE  
4" BLACK LETTERS ON WHITE  
REFLECTIVE BACKGROUND

**ARROWS SIGNS**

-  M5-1L-2115
-  M5-1R-2115
-  M6-1-2115
-  M6-1-2115
-  M6-3-2115

**CARDINAL DIRECTION & DETOUR SIGNS**

-  NORTH M3-1-2412
-  EAST M3-2-2412
-  SOUTH M3-3-2412
-  WEST M3-4-2412
-  DETOUR M4-8-2412



\* IF A TYPE III BARRICADE WITH AN ATTACHED SIGN PANEL WHICH MEETS NCHRP 350 REQUIREMENTS IS NOT AVAILABLE, THE SIGNS SHALL BE MOUNTED, ABOVE THE BARRICADES, ON SEPARATE SIGNS SUPPORTS THAT MEET NCHRP 350 REQUIREMENTS.

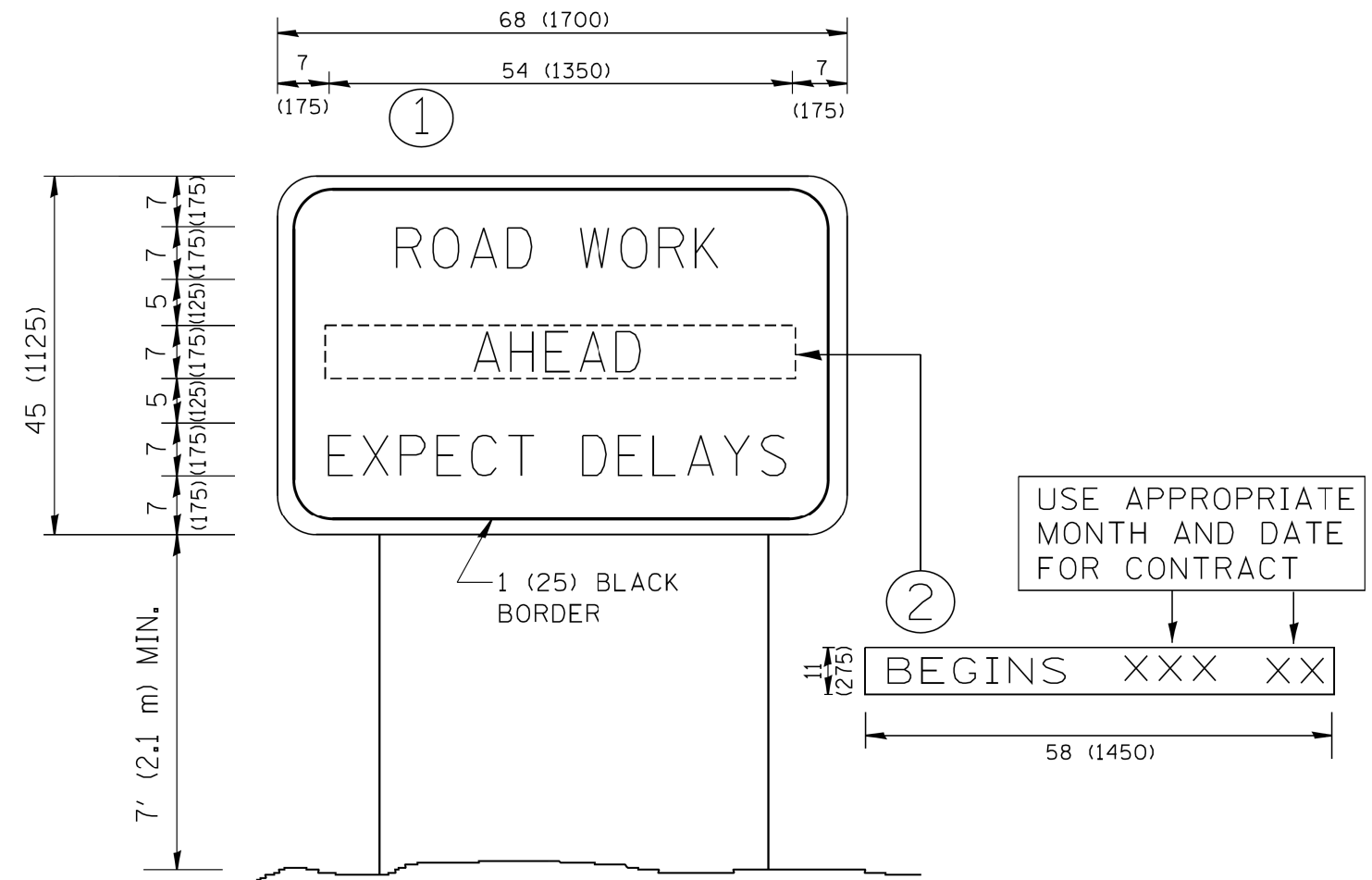
FILE NAME =	USER NAME = drivakosgn	DESIGNED -	REVISED - 10-18-02
c:\pwwork\pwwork\DRIVAKOSGN\1010831514	21.dgn	DRAWN -	REVISED - R. BORO 09-14-09
	PLOT SCALE = 49.9999' / IN.	CHECKED -	REVISED -
	PLOT DATE = 9/14/2009	DATE -	REVISED -

**STATE OF ILLINOIS  
DEPARTMENT OF TRANSPORTATION**

DETOUR SIGNING FOR CLOSING STATE HIGHWAYS			
SCALE: NONE	SHEET NO. 1 OF 1 SHEETS	STA.	TO STA.

F.A. RTE.	SECTION	COUNTY	TOTAL SHEETS	SHEET NO.
1107	15-00277-01-BR	KANE	542	316
TC-21		CONTRACT NO. 61H95		
FED. ROAD DIST. NO. 1 ILLINOIS FED. AID PROJECT				





**NOTES:**

1. USE BLACK LETTERING ON ORANGE BACKGROUND.
2. ERECT SIGNS IN ADVANCE OF THE LOCATION FOR THE "ROAD CONSTRUCTION AHEAD" SIGN AT LOCATIONS AS DIRECTED BY THE ENGINEER.
3. ERECT SIGN ① WITH INSTALLED PANEL ② ONE WEEK PRIOR TO THE START OF CONSTRUCTION.
4. REMOVE PANEL ② SOON AFTER THE START OF CONSTRUCTION.
5. SEE SPECIAL PROVISION FOR "TEMPORARY INFORMATION SIGNING" FOR ADDITIONAL INFORMATION.
6. ONE SIGN ASSEMBLY EQUALS 25.70 SQ. FT. (2.3 SQ. M.)
7. SHALL BE PAID FOR AS TEMPORARY INFORMATION SIGNING.

ALL DIMENSIONS ARE IN INCHES (MILLIMETERS)  
UNLESS OTHERWISE SHOWN.

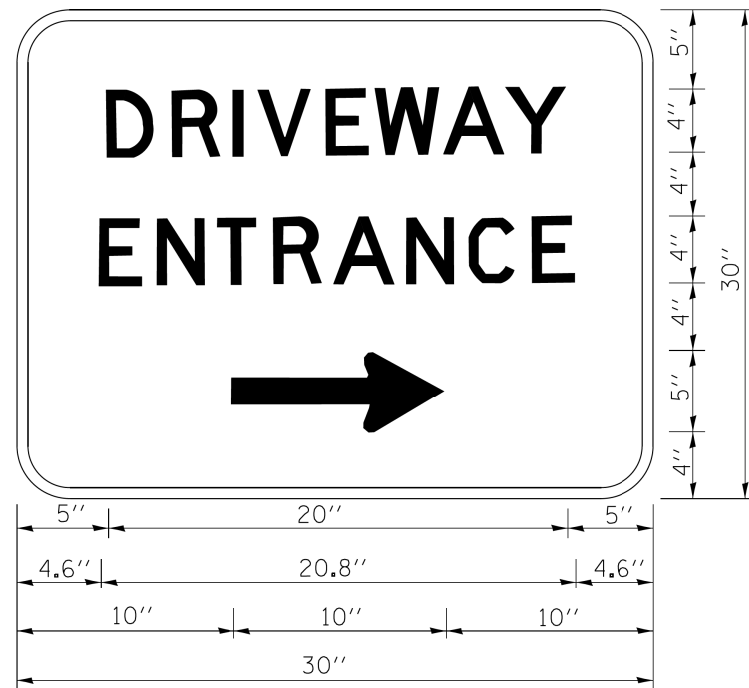
FILE NAME = W:\diststd\22x34\tc22.dgn	USER NAME = gaglianobt	DESIGNED -	REVISED - R. MIRS 09-15-97
		DRAWN -	REVISED - R. MIRS 12-11-97
	PLOT SCALE = 50.000' / IN.	CHECKED -	REVISED - T. RAMMACHER 02-02-99
	PLOT DATE = 1/4/2008	DATE -	REVISED - C. JUCIUS 01-31-07

**STATE OF ILLINOIS  
DEPARTMENT OF TRANSPORTATION**

**ARTERIAL ROAD  
INFORMATION SIGN**

SCALE: NONE SHEET NO. 1 OF 1 SHEETS STA. TO STA.

F.A. RTE.	SECTION	COUNTY	TOTAL SHEETS	SHEET NO.
1107	15-00277-01-BR	KANE	542	317
TC-22		CONTRACT NO. 61H95		
FED. ROAD DIST. NO. 1 ILLINOIS FED. AID PROJECT				



3.0" RADIUS, 0.5" BORDER, WHITE ON GREEN; REFLECTORIZED  
 "DRIVEWAY" D; "ENTRANCE" D; STANDARD ARROW CUSTOM 12.0" x 5.0"

**NOTES:**

1. HALF OF THE SIGNS WILL REQUIRE A LEFT HAND FACING ARROW.
2. TWO SIGNS SHALL BE USED AT EACH COMMERCIAL ENTRANCE PLACED BACK-TO-BACK; ONE WITH A RIGHT HAND ARROW (SHOWN) SHALL BE PLACED ON THE NEAR RIGHT SIDE THE DRIVEWAY AND ONE WITH A LEFT HAND ARROW SHALL BE PLACED ON THE FAR LEFT SIDE OF THE DRIVEWAY.
3. SIGNS TO BE PAID FOR AS ITEM "TEMPORARY INFORMATION SIGNING".

FILE NAME =	USER NAME = gaglianob	DESIGNED -	REVISED - C. JUCIUS 02-15-07
ca:\pwork\pwork\gaglianob\0108315\to	gaglianob	DRAWN -	REVISED -
		CHECKED -	REVISED -
		DATE -	REVISED -

**STATE OF ILLINOIS  
 DEPARTMENT OF TRANSPORTATION**

**DRIVEWAY ENTRANCE SIGNING**

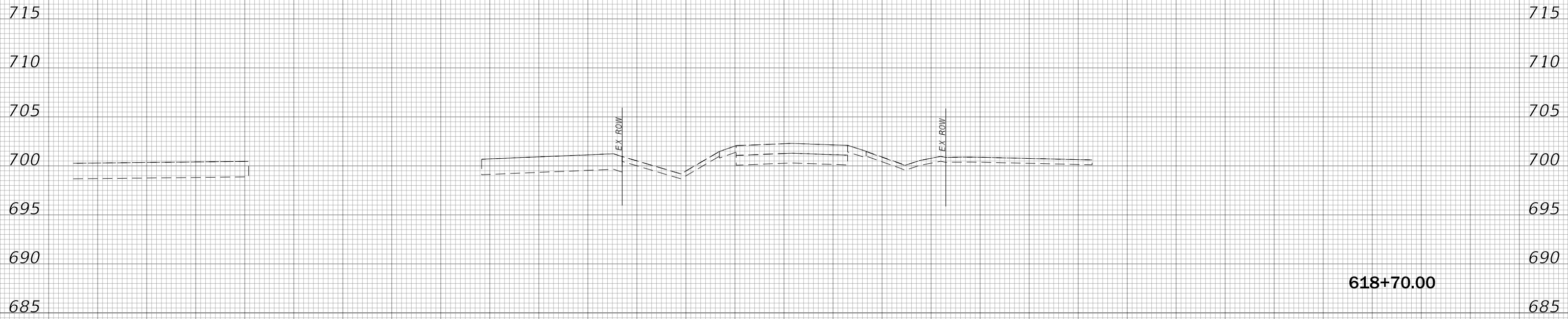
SCALE: NONE SHEET NO. 1 OF 1 SHEETS STA. TO STA.

F.A. RTE.	SECTION	COUNTY	TOTAL SHEETS	SHEET NO.
1107	15-00277-01-BR	KANE	542	318
<b>TC-26</b>			<b>CONTRACT NO. 61H95</b>	
FED. ROAD DIST. NO. 1 ILLINOIS FED. AID PROJECT				

140 130 120 110 100 90 80 70 60 50 40 30 20 10 0 10 20 30 40 50 60 70 80 90 100 110

FINAL SURVEY NO.	SURVEYED PLOTTED AREAS CHECKED	BY	DATE

ORIGINAL SURVEY NO.	SURVEYED PLOTTED AREAS CHECKED	BY	DATE



/// UNDERCUT - 6" DEPTH BELOW TOPSOIL

140 130 120 110 100 90 80 70 60 50 40 30 20 10 0 10 20 30 40 50 60 70 80 90 100 110



USER NAME = bmsetzke	DESIGNED - BVW	REVISED -
PLOT SCALE = 50 SCALE	DRAWN - BMS	REVISED -
PLOT DATE = 7/8/2022	CHECKED - DWB	REVISED -
	DATE - 07-08-22	REVISED -

STATE OF ILLINOIS  
DEPARTMENT OF TRANSPORTATION

DAUBERMAN ROAD  
CROSS SECTIONS

SCALE: 10H:5V SHEET 1 OF 119 SHEETS STA. 618+70.00 TO STA. 618+70.00

F.A.U. RTE.	SECTION	COUNTY	TOTAL SHEETS	SHEET NO.
1107	15-00277-01-BR	KANE	542	319
CONTRACT NO. 61H95			ILLINOIS FED. AID PROJECT	

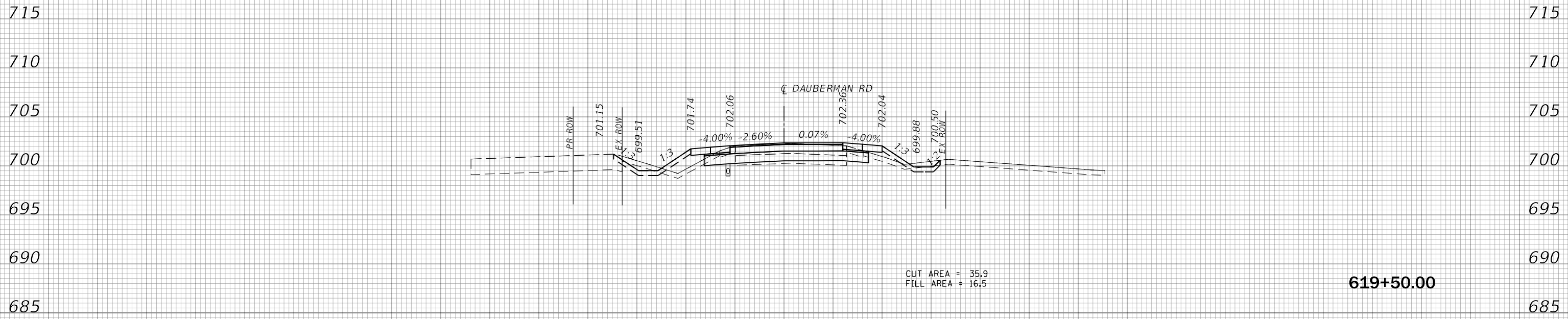
FILE NAME = 0895-XSEC-DAUBERMAN.dgn



140 130 120 110 100 90 80 70 60 50 40 30 20 10 0 10 20 30 40 50 60 70 80 90 100 110

BY	DATE
FINAL SURVEY	SURVEYED
NOTE BOOK	PLOTTED
NO.	AREAS CHECKED

BY	DATE
ORIGINAL SURVEY	SURVEYED
NOTE BOOK	PLOTTED
NO.	AREAS CHECKED



////// UNDERCUT - 6" DEPTH BELOW TOPSOIL

140 130 120 110 100 90 80 70 60 50 40 30 20 10 0 10 20 30 40 50 60 70 80 90 100 110



USER NAME = bmsetzke	DESIGNED - BWB	REVISED -
	DRAWN - BMS	REVISED -
PLOT SCALE = 50 SCALE	CHECKED - DWB	REVISED -
PLOT DATE = 7/8/2022	DATE - 07-08-22	REVISED -

STATE OF ILLINOIS  
DEPARTMENT OF TRANSPORTATION

DAUBERMAN ROAD CROSS SECTIONS	
SCALE: 10H:5V	SHEET 3 OF 119 SHEETS
STA. 619+50.00 TO STA. 619+50.00	

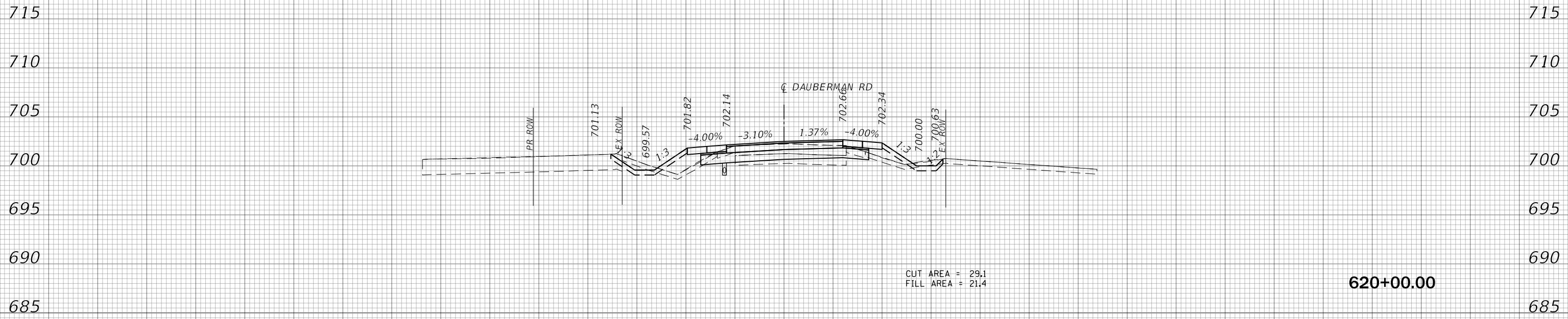
F.A.U. RTE.	SECTION	COUNTY	TOTAL SHEETS	SHEET NO.
1107	15-00277-01-BR	KANE	542	321
CONTRACT NO. 61H95				
ILLINOIS FED. AID PROJECT				

FILE NAME = 0895-XSEC-DAUBERMAN.dgn

140 130 120 110 100 90 80 70 60 50 40 30 20 10 0 10 20 30 40 50 60 70 80 90 100 110

FINAL SURVEY NO.	SURVEYED PLOTTED AREAS CHECKED	BY	DATE

ORIGINAL SURVEY NO.	SURVEYED PLOTTED AREAS CHECKED	BY	DATE



////// UNDERCUT - 6" DEPTH BELOW TOPSOIL

140 130 120 110 100 90 80 70 60 50 40 30 20 10 0 10 20 30 40 50 60 70 80 90 100 110



USER NAME = bmsetzke	DESIGNED - BWV	REVISIED -
PLOT SCALE = 50 SCALE	DRAWN - BMS	REVISIED -
PLOT DATE = 7/8/2022	CHECKED - DWB	REVISIED -
	DATE - 07-08-22	REVISIED -

**STATE OF ILLINOIS  
DEPARTMENT OF TRANSPORTATION**

**DAUBERMAN ROAD  
CROSS SECTIONS**

SCALE: 10H:5V SHEET 4 OF 119 SHEETS STA. 620+00.00 TO STA. 620+00.00

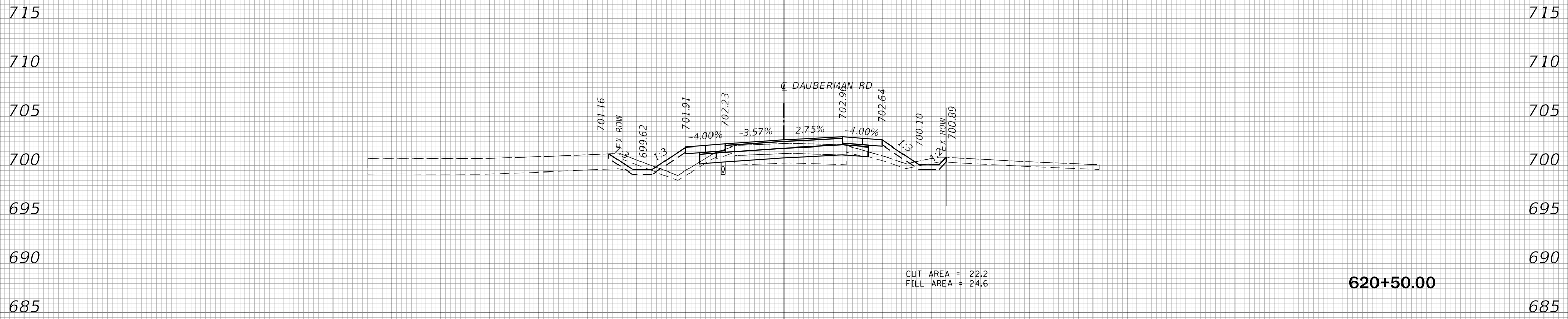
F.A.U. RTE.	SECTION	COUNTY	TOTAL SHEETS	SHEET NO.
1107	15-00277-01-BR	KANE	542	322
CONTRACT NO. 61H95			ILLINOIS FED. AID PROJECT	

FILE NAME = 0895-XSEC-DAUBERMAN.dgn

140 130 120 110 100 90 80 70 60 50 40 30 20 10 0 10 20 30 40 50 60 70 80 90 100 110

FINAL SURVEY NO.	SURVEYED PLOTTED AREAS CHECKED	BY	DATE

ORIGINAL SURVEY NO.	SURVEYED PLOTTED AREAS CHECKED	BY	DATE



CUT AREA = 22.2  
FILL AREA = 24.6

620+50.00

////// UNDERCUT - 6" DEPTH BELOW TOPSOIL

140 130 120 110 100 90 80 70 60 50 40 30 20 10 0 10 20 30 40 50 60 70 80 90 100 110



USER NAME = bmsetzke	DESIGNED - BVW	REVISED -
PLOT SCALE = 50 SCALE	DRAWN - BMS	REVISED -
PLOT DATE = 7/8/2022	CHECKED - DWB	REVISED -
	DATE - 07-08-22	REVISED -

STATE OF ILLINOIS  
DEPARTMENT OF TRANSPORTATION

DAUBERMAN ROAD  
CROSS SECTIONS

SCALE: 10H:5V SHEET 5 OF 119 SHEETS STA. 620+50.00 TO STA. 620+50.00

F.A.U. RTE.	SECTION	COUNTY	TOTAL SHEETS	SHEET NO.
1107	15-00277-01-BR	KANE	542	323
CONTRACT NO. 61H95			ILLINOIS FED. AID PROJECT	

FILE NAME = 0895-XSEC-DAUBERMAN.dgn

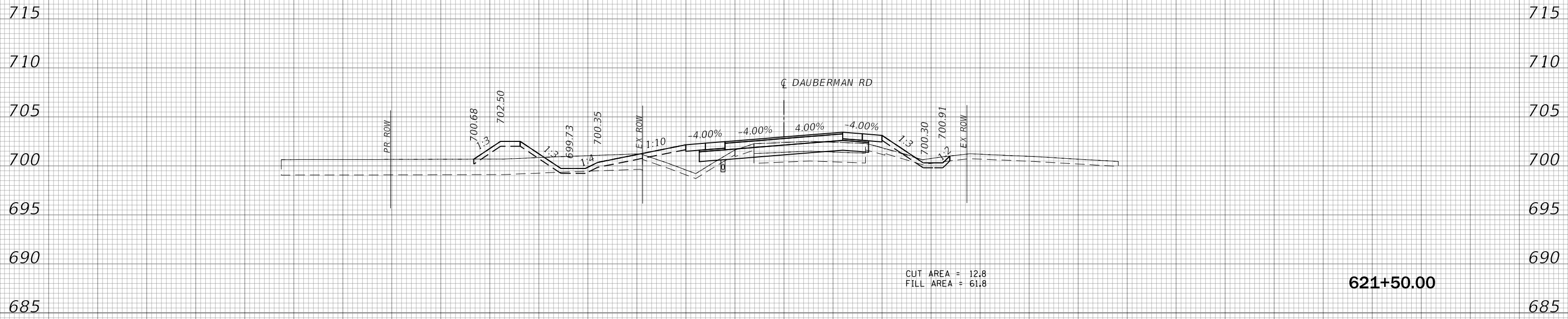




140 130 120 110 100 90 80 70 60 50 40 30 20 10 0 10 20 30 40 50 60 70 80 90 100 110

FINAL SURVEY NO.	SURVEYED PLOTTED AREAS CHECKED	BY	DATE

ORIGINAL SURVEY NO.	SURVEYED PLOTTED AREAS CHECKED	BY	DATE



CUT AREA = 12.8  
FILL AREA = 61.8

621+50.00

////// UNDERCUT - 6" DEPTH BELOW TOPSOIL

140 130 120 110 100 90 80 70 60 50 40 30 20 10 0 10 20 30 40 50 60 70 80 90 100 110



USER NAME = bmsetzke	DESIGNED - BVW	REVISED -
	DRAWN - BMS	REVISED -
PLOT SCALE = 50 SCALE	CHECKED - DWB	REVISED -
PLOT DATE = 7/8/2022	DATE - 07-08-22	REVISED -

STATE OF ILLINOIS  
DEPARTMENT OF TRANSPORTATION

DAUBERMAN ROAD  
CROSS SECTIONS

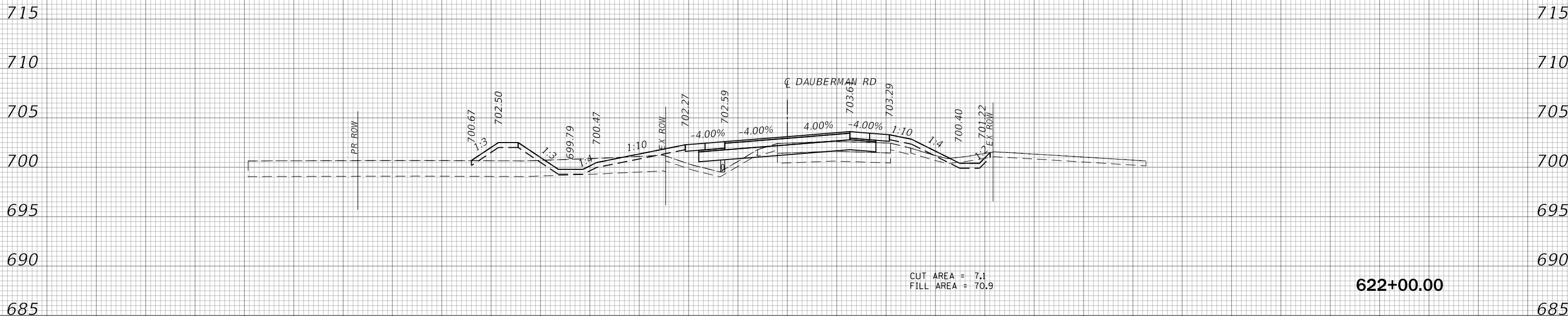
SCALE: 10H:5V SHEET 7 OF 119 SHEETS STA. 621+50.00 TO STA. 621+50.00

F.A.U. RTE.	SECTION	COUNTY	TOTAL SHEETS	SHEET NO.
1107	15-00277-01-BR	KANE	542	325
CONTRACT NO. 61H95			ILLINOIS FED. AID PROJECT	

FILE NAME = 0895-XSEC-DAUBERMAN.dgn

140 130 120 110 100 90 80 70 60 50 40 30 20 10 0 10 20 30 40 50 60 70 80 90 100 110

FINAL SURVEY NO.	SURVEYED	BY	DATE
NOTE BOOK	PLOTTED		
	TEMPLATE		
	AREAS CHECKED		
	AREAS CHECKED		



CUT AREA = 7.1  
FILL AREA = 70.9

622+00.00

ORIGINAL SURVEY NO.	SURVEYED	BY	DATE
NOTE BOOK	PLOTTED		
	TEMPLATE		
	AREAS CHECKED		
	AREAS CHECKED		

FILE NAME = 0895-XSEC-DAUBERMAN.dgn



USER NAME = bmsetzke	DESIGNED - BWB	REVISD -
	DRAWN - BMS	REVISD -
PLOT SCALE = 50 SCALE	CHECKED - DWB	REVISD -
PLOT DATE = 7/8/2022	DATE - 07-08-22	REVISD -

STATE OF ILLINOIS  
DEPARTMENT OF TRANSPORTATION

DAUBERMAN ROAD  
CROSS SECTIONS

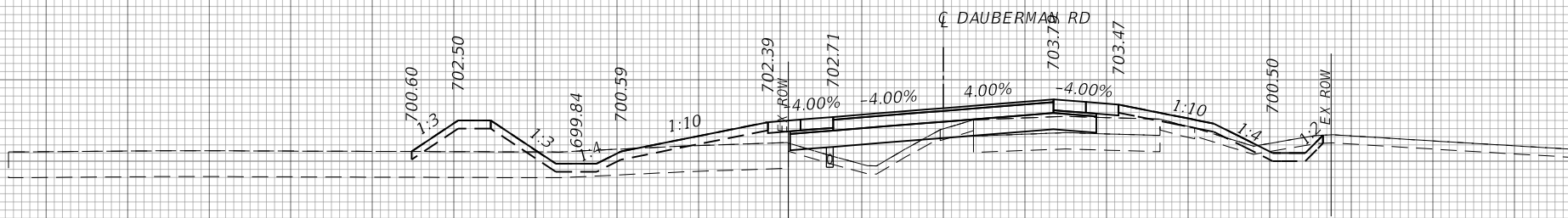
SCALE: 10H:5V SHEET 8 OF 119 SHEETS STA. 622+00.00 TO STA. 622+00.00

F.A.U. RTE. 1107	SECTION 15-00277-01-BR	COUNTY KANE	TOTAL SHEETS 542	SHEET NO. 326
			CONTRACT NO. 61H95	
ILLINOIS FED. AID PROJECT				

140 130 120 110 100 90 80 70 60 50 40 30 20 10 0 10 20 30 40 50 60 70 80 90 100 110

715  
710  
705  
700  
695  
690  
685

715  
710  
705  
700  
695  
690  
685



CUT AREA = 7.9  
FILL AREA = 102.5

622+50.00

UNDERCUT - 6" DEPTH BELOW TOPSOIL

140 130 120 110 100 90 80 70 60 50 40 30 20 10 0 10 20 30 40 50 60 70 80 90 100 110

BY	DATE
SURVEYED	
PLOTTED	
TEMPLATE	
AREAS	
CHECKED	

BY	DATE
ORIGINAL SURVEY	
NOTE BOOK	
NO.	

FILE NAME = 08P5-XSEC-DAUBERMAN.dgn



USER NAME = bmsetzke  
PLOT SCALE = 50 SCALE  
PLOT DATE = 7/8/2022

DESIGNED - BWB  
DRAWN - BMS  
CHECKED - DWB  
DATE - 07-08-22

REVISED -  
REVISED -  
REVISED -  
REVISED -

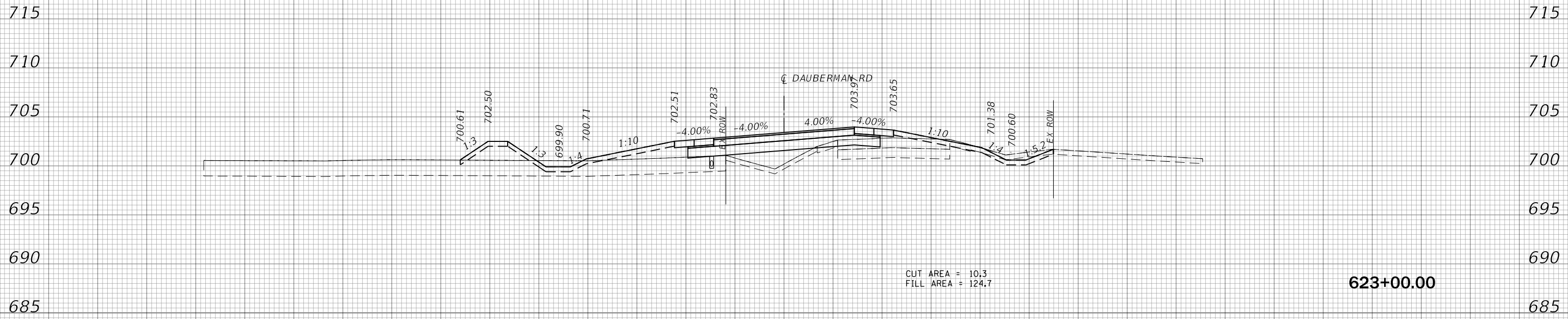
STATE OF ILLINOIS  
DEPARTMENT OF TRANSPORTATION

DAUBERMAN ROAD  
CROSS SECTIONS

SCALE: 10H:5V SHEET 9 OF 119 SHEETS STA. 622+50.00 TO STA. 622+50.00

F.A.U. RTE.	SECTION	COUNTY	TOTAL SHEETS	SHEET NO.
1107	15-00277-01-BR	KANE	542	327
CONTRACT NO. 61H95			ILLINOIS FED. AID PROJECT	

140 130 120 110 100 90 80 70 60 50 40 30 20 10 0 10 20 30 40 50 60 70 80 90 100 110



FINAL SURVEY NO.	SURVEYED PLOTTED AREAS CHECKED	BY	DATE

ORIGINAL SURVEY NO.	SURVEYED PLOTTED AREAS CHECKED	BY	DATE

FILE NAME = 0895-XSEC-DAUBERMAN.dgn

140 130 120 110 100 90 80 70 60 50 40 30 20 10 0 10 20 30 40 50 60 70 80 90 100 110



USER NAME = bmsetzke	DESIGNED - BVW	REVISIED -
PLOT SCALE = 50 SCALE	DRAWN - BMS	REVISIED -
PLOT DATE = 7/8/2022	CHECKED - DWB	REVISIED -
	DATE - 07-08-22	REVISIED -

**STATE OF ILLINOIS  
DEPARTMENT OF TRANSPORTATION**

**DAUBERMAN ROAD  
CROSS SECTIONS**

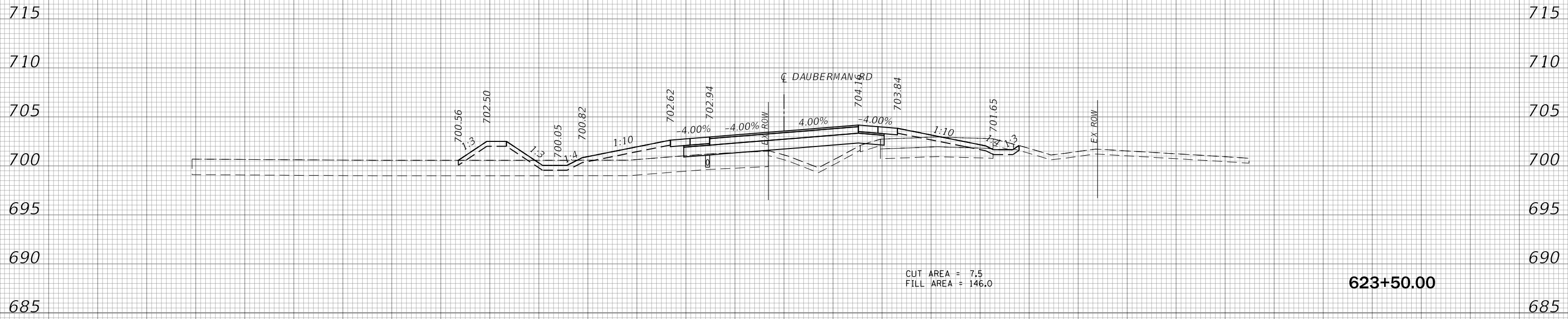
SCALE: 10H:5V SHEET 10 OF 119 SHEETS STA. 623+00.00 TO STA. 623+00.00

F.A.U. RTE.	SECTION	COUNTY	TOTAL SHEETS	SHEET NO.
1107	15-00277-01-BR	KANE	542	328
CONTRACT NO. 61H95			ILLINOIS FED. AID PROJECT	

140 130 120 110 100 90 80 70 60 50 40 30 20 10 0 10 20 30 40 50 60 70 80 90 100 110

FINAL SURVEY NO.	SURVEYED PLOTTED AREAS CHECKED	BY	DATE

ORIGINAL SURVEY NO.	SURVEYED PLOTTED AREAS CHECKED	BY	DATE



CUT AREA = 7.5  
FILL AREA = 146.0

623+50.00

////// UNDERCUT - 6" DEPTH BELOW TOPSOIL

140 130 120 110 100 90 80 70 60 50 40 30 20 10 0 10 20 30 40 50 60 70 80 90 100 110



USER NAME = bmsetzke	DESIGNED - BVW	REVISED -
PLOT SCALE = 50 SCALE	DRAWN - BMS	REVISED -
PLOT DATE = 7/8/2022	CHECKED - DWB	REVISED -
	DATE - 07-08-22	REVISED -

STATE OF ILLINOIS  
DEPARTMENT OF TRANSPORTATION

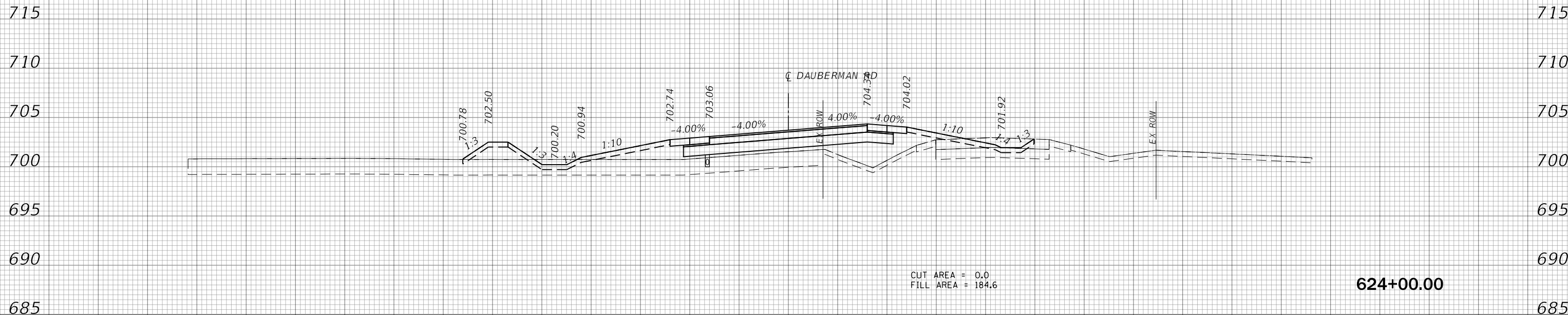
DAUBERMAN ROAD  
CROSS SECTIONS

SCALE: 10H:5V SHEET 11 OF 119 SHEETS STA. 623+50.00 TO STA. 623+50.00

F.A.U. RTE.	SECTION	COUNTY	TOTAL SHEETS	SHEET NO.
1107	15-00277-01-BR	KANE	542	329
CONTRACT NO. 61H95			ILLINOIS FED. AID PROJECT	

FILE NAME = 0895-XSEC-DAUBERMAN.dgn

140 130 120 110 100 90 80 70 60 50 40 30 20 10 0 10 20 30 40 50 60 70 80 90 100 110



CUT AREA = 0.0  
FILL AREA = 184.6

624+00.00

UNDERCUT - 6" DEPTH BELOW TOPSOIL

FILE NAME = 0895-XSEC-DAUBERMAN.dgn

FINAL SURVEY NO.	
SURVEYED PLOTTED AREAS CHECKED	
NOTE BOOK	
TEMPLATE	
AREAS CHECKED	
BY	
DATE	

ORIGINAL SURVEY NO.	
SURVEYED PLOTTED AREAS CHECKED	
NOTE BOOK	
TEMPLATE	
AREAS CHECKED	
BY	
DATE	

140 130 120 110 100 90 80 70 60 50 40 30 20 10 0 10 20 30 40 50 60 70 80 90 100 110



USER NAME = bmsetzke	DESIGNED - BWB	REVISIED -
	DRAWN - BMS	REVISIED -
PLOT SCALE = 50 SCALE	CHECKED - DWB	REVISIED -
PLOT DATE = 7/8/2022	DATE - 07-08-22	REVISIED -

STATE OF ILLINOIS  
DEPARTMENT OF TRANSPORTATION

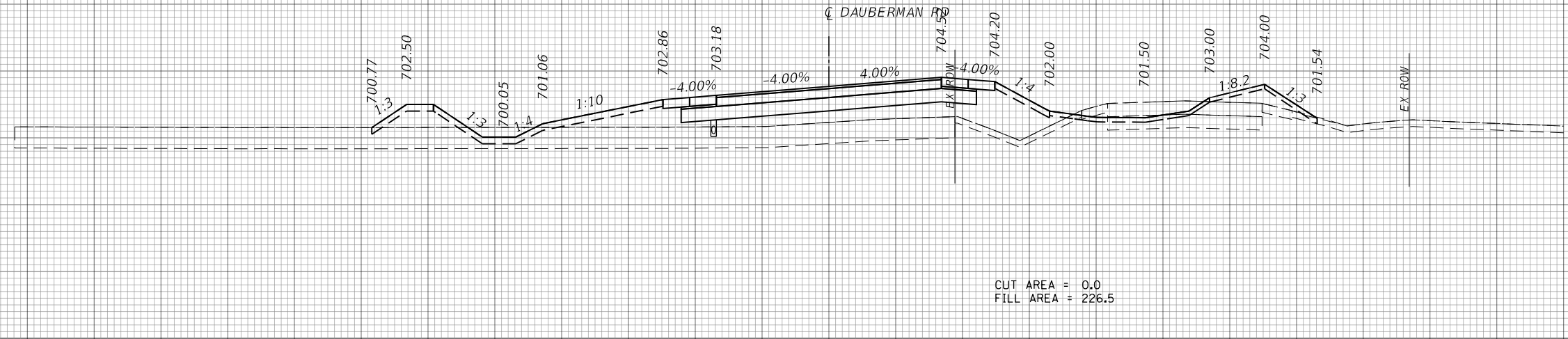
DAUBERMAN ROAD  
CROSS SECTIONS  
SCALE: 10H:5V SHEET 12 OF 119 SHEETS STA. 624+00.00 TO STA. 624+00.00

F.A.U. RTE.	SECTION	COUNTY	TOTAL SHEETS	SHEET NO.
1107	15-00277-01-BR	KANE	542	330
				CONTRACT NO. 61H95
ILLINOIS FED. AID PROJECT				

140 130 120 110 100 90 80 70 60 50 40 30 20 10 0 10 20 30 40 50 60 70 80 90 100 110

715  
710  
705  
700  
695  
690  
685

715  
710  
705  
700  
695  
690  
685



624+50.00

CUT AREA = 0.0  
FILL AREA = 226.5

UNDERCUT - 6" DEPTH BELOW TOPSOIL

140 130 120 110 100 90 80 70 60 50 40 30 20 10 0 10 20 30 40 50 60 70 80 90 100 110

DATE	
BY	
SURVEYED	
PLOTTED	
TEMPLATE	
AREAS	
CHECKED	
FINAL SURVEY	
NOTE BOOK	
NO.	

DATE	
BY	
SURVEYED	
PLOTTED	
TEMPLATE	
AREAS	
CHECKED	
ORIGINAL SURVEY	
NOTE BOOK	
NO.	

FILE NAME = 0895-XSEC-DAUBERMAN.dgn



USER NAME = bmsetzke	DESIGNED - BVW	REVISED -
	DRAWN - BMS	REVISED -
PLOT SCALE = 50 SCALE	CHECKED - DWB	REVISED -
PLOT DATE = 7/8/2022	DATE - 07-08-22	REVISED -

STATE OF ILLINOIS  
DEPARTMENT OF TRANSPORTATION

DAUBERMAN ROAD  
CROSS SECTIONS

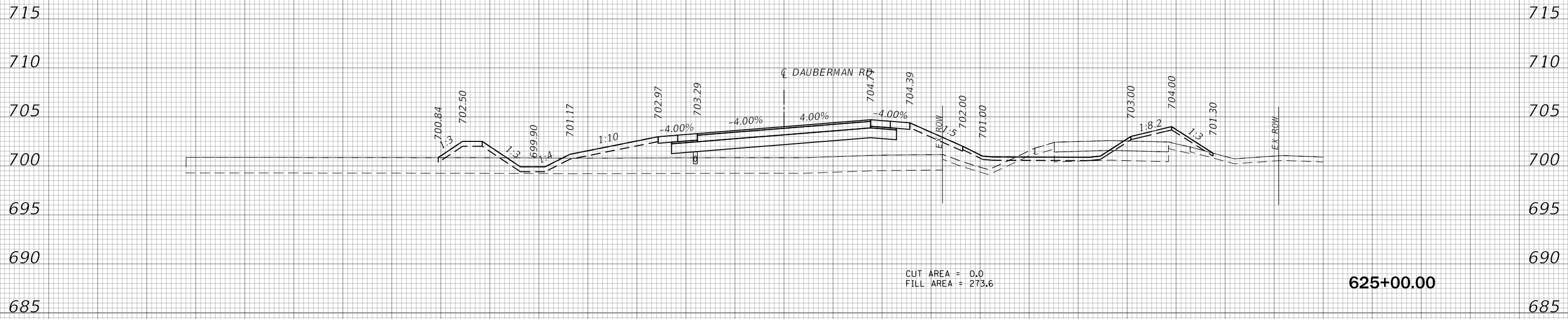
SCALE: 10H:5V SHEET 13 OF 119 SHEETS STA. 624+50.00 TO STA. 624+50.00

F.A.U. RTE.	SECTION	COUNTY	TOTAL SHEETS	SHEET NO.
1107	15-00277-01-BR	KANE	542	331
CONTRACT NO. 61H95			ILLINOIS FED. AID PROJECT	

140 130 120 110 100 90 80 70 60 50 40 30 20 10 0 10 20 30 40 50 60 70 80 90 100 110

FINAL SURVEY NO.	SURVEYED PLOTTED AREAS CHECKED	BY	DATE

ORIGINAL SURVEY NO.	SURVEYED PLOTTED AREAS CHECKED	BY	DATE



CUT AREA = 0.0  
FILL AREA = 273.6

625+00.00

////// UNDERCUT - 6" DEPTH BELOW TOPSOIL

140 130 120 110 100 90 80 70 60 50 40 30 20 10 0 10 20 30 40 50 60 70 80 90 100 110



USER NAME = bmsetzke	DESIGNED - BWB	REVISIED -
PLOT SCALE = 50 SCALE	DRAWN - BMS	REVISIED -
PLOT DATE = 7/8/2022	CHECKED - DWB	REVISIED -
	DATE - 07-08-22	REVISIED -

STATE OF ILLINOIS  
DEPARTMENT OF TRANSPORTATION

DAUBERMAN ROAD  
CROSS SECTIONS

SCALE: 10H:5V SHEET 14 OF 119 SHEETS STA. 625+00.00 TO STA. 625+00.00

F.A.U. RTE.	SECTION	COUNTY	TOTAL SHEETS	SHEET NO.
1107	15-00277-01-BR	KANE	542	332
CONTRACT NO. 61H95			ILLINOIS FED. AID PROJECT	

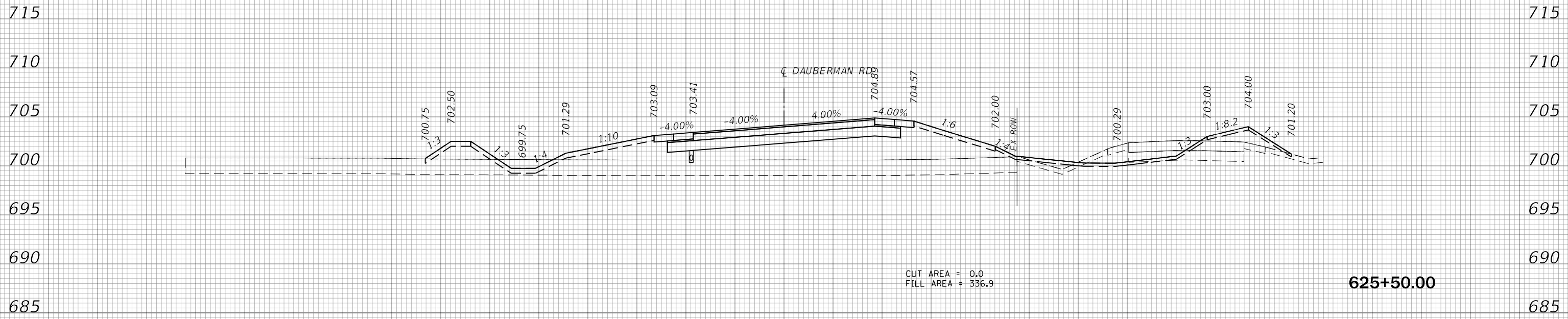
FILE NAME = 0895-XSEC-DAUBERMAN.dgn



140 130 120 110 100 90 80 70 60 50 40 30 20 10 0 10 20 30 40 50 60 70 80 90 100 110

FINAL SURVEY NO.	SURVEYED PLOTTED AREAS CHECKED	BY	DATE

ORIGINAL SURVEY NO.	SURVEYED PLOTTED AREAS CHECKED	BY	DATE



/// UNDERCUT - 6" DEPTH BELOW TOPSOIL

CUT AREA = 0.0  
FILL AREA = 336.9

625+50.00

140 130 120 110 100 90 80 70 60 50 40 30 20 10 0 10 20 30 40 50 60 70 80 90 100 110



USER NAME = bmsetzke	DESIGNED - BWV	REVISED -
PLOT SCALE = 50 SCALE	DRAWN - BMS	REVISED -
PLOT DATE = 7/8/2022	CHECKED - DWB	REVISED -
	DATE - 07-08-22	REVISED -

STATE OF ILLINOIS  
DEPARTMENT OF TRANSPORTATION

DAUBERMAN ROAD  
CROSS SECTIONS

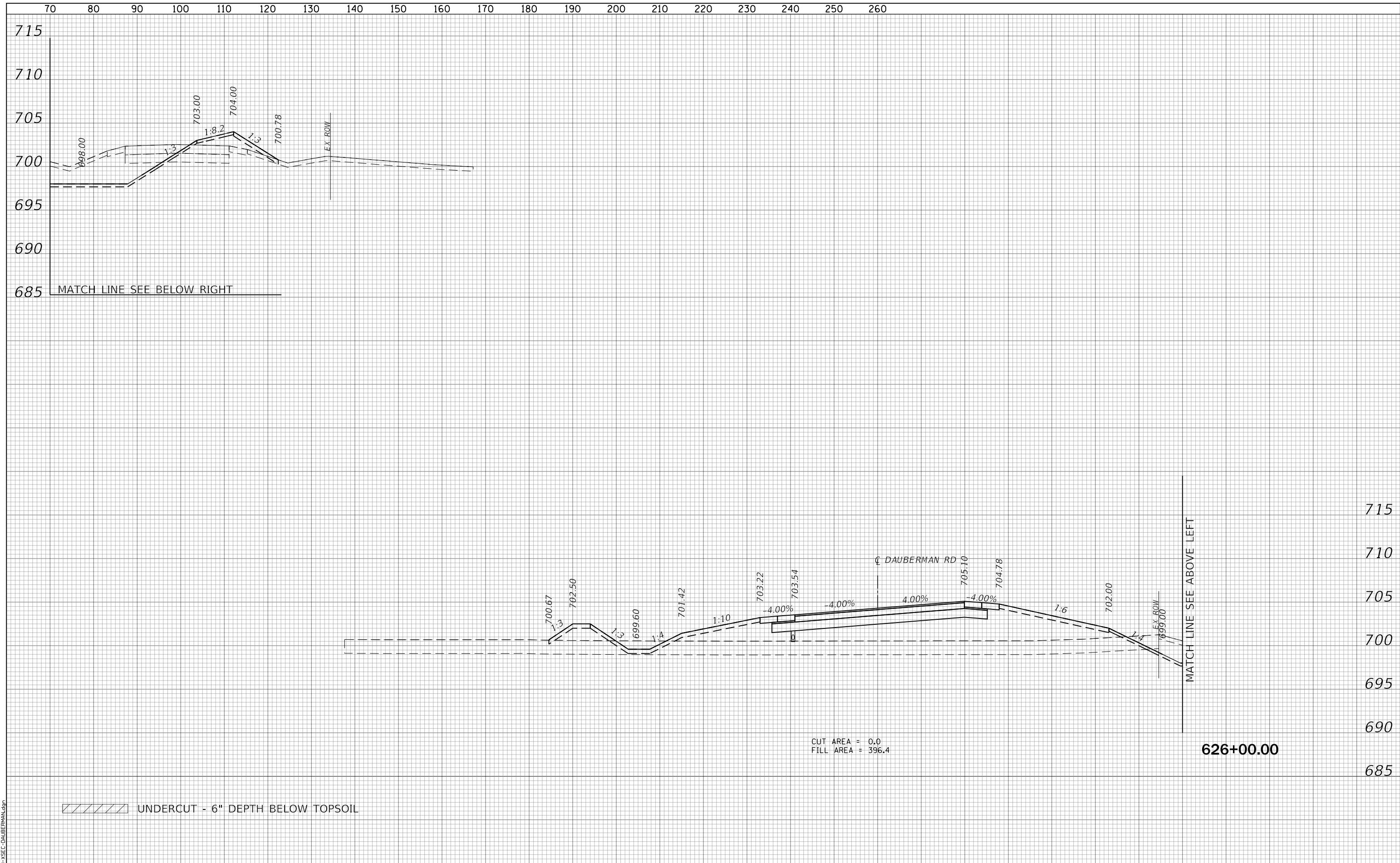
SCALE: 10H:5V SHEET 15 OF 119 SHEETS STA. 625+50.00 TO STA. 625+50.00

F.A.U. RTE.	SECTION	COUNTY	TOTAL SHEETS	SHEET NO.
1107	15-00277-01-BR	KANE	542	333
CONTRACT NO. 61H95			ILLINOIS FED. AID PROJECT	

FILE NAME = 0895-XSEC-DAUBERMAN.dgn

DATE	
BY	
SURVEYED	
PLOTTED	
TEMPLATE	
AREAS	
CHECKED	
FINAL SURVEY	
NOTE BOOK	
NO.	

DATE	
BY	
SURVEYED	
PLOTTED	
TEMPLATE	
AREAS	
CHECKED	
ORIGINAL SURVEY	
NOTE BOOK	
NO.	



CUT AREA = 0.0  
 FILL AREA = 396.4

/// UNDERCUT - 6" DEPTH BELOW TOPSOIL

FILE NAME = 0895-XSEC-DAUBERMAN.dgn



USER NAME = bmsetzke	DESIGNED - BWB	REVISED -
PLOT SCALE = 50 SCALE	DRAWN - BMS	REVISED -
PLOT DATE = 7/8/2022	CHECKED - DWB	REVISED -
	DATE - 07-08-22	REVISED -

STATE OF ILLINOIS  
 DEPARTMENT OF TRANSPORTATION

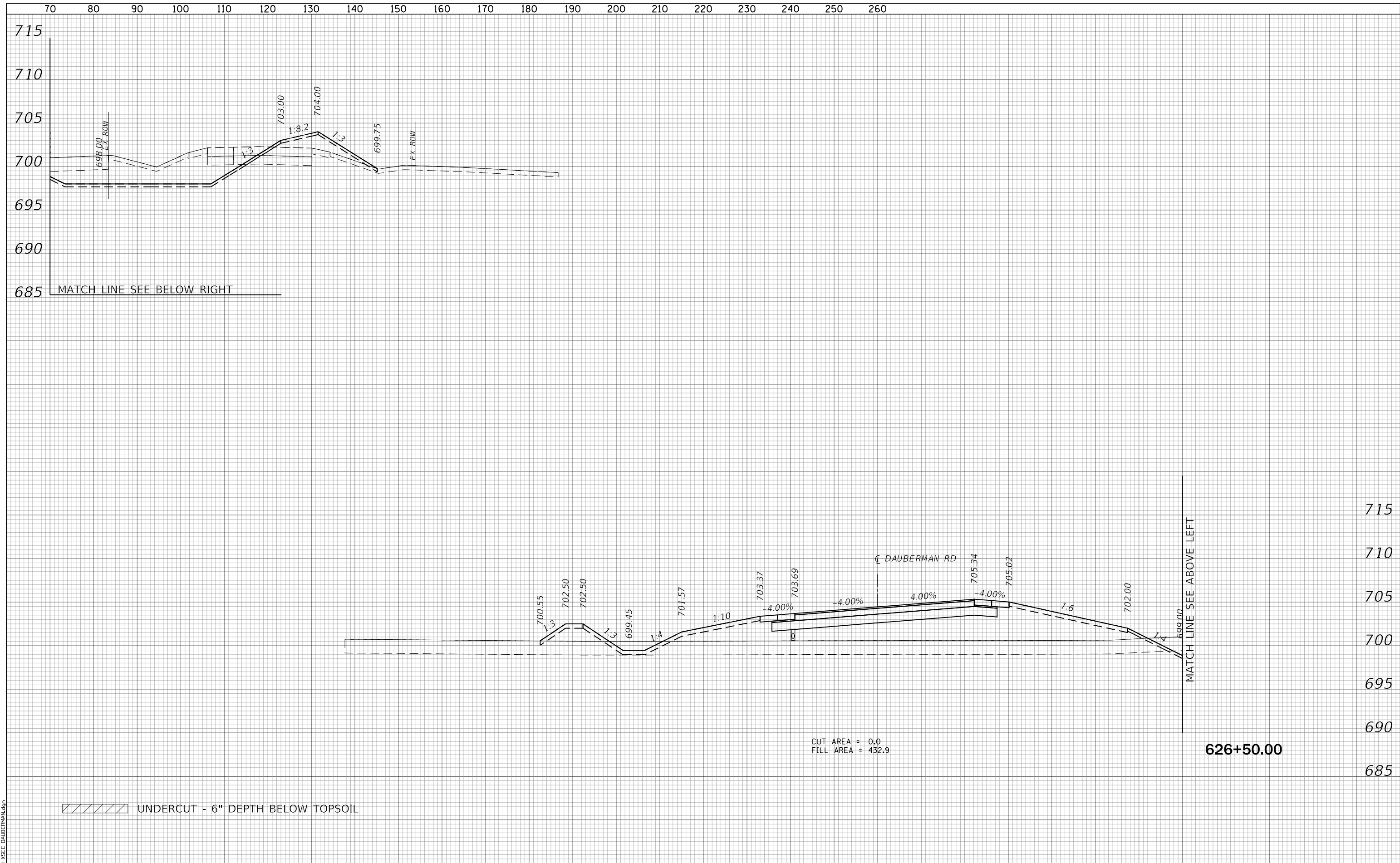
DAUBERMAN ROAD  
 CROSS SECTIONS

SCALE: 10H:5V SHEET 16 OF 119 SHEETS STA. 626+00.00 TO STA. 626+00.00

F.A.U. RTE.	SECTION	COUNTY	TOTAL SHEETS	SHEET NO.
1107	15-00277-01-BR	KANE	542	334
CONTRACT NO. 61H95			ILLINOIS FED. AID PROJECT	

DATE	
BY	
SURVEYED	
PLOTTED	
TEMPLATE	
AREAS	
CHECKED	
FINAL SURVEY	
NOTE BOOK	
NO.	

DATE	
BY	
SURVEYED	
PLOTTED	
TEMPLATE	
AREAS	
CHECKED	
ORIGINAL SURVEY	
NOTE BOOK	
NO.	



CUT AREA = 0.0  
 FILL AREA = 432.9

/// UNDERCUT - 6" DEPTH BELOW TOPSOIL

FILE NAME = 0895-XSEC-DAUBERMAN.dgn



USER NAME = bmsetzke	DESIGNED - BVW	REVISED -
	DRAWN - BMS	REVISED -
PLOT SCALE = 50 SCALE	CHECKED - DWB	REVISED -
PLOT DATE = 7/8/2022	DATE - 07-08-22	REVISED -

STATE OF ILLINOIS  
 DEPARTMENT OF TRANSPORTATION

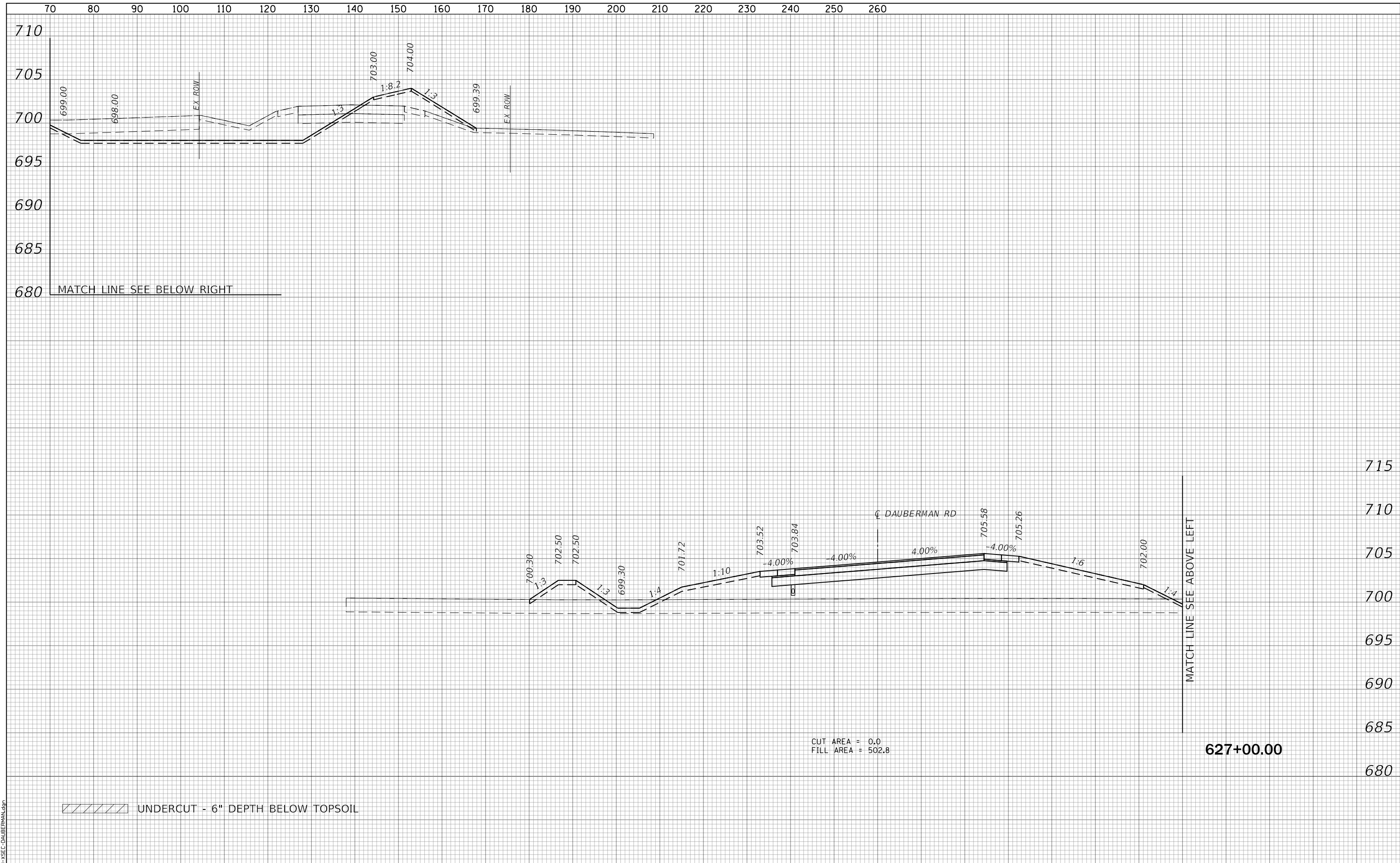
DAUBERMAN ROAD  
 CROSS SECTIONS

SCALE: 10H:5V SHEET 17 OF 119 SHEETS STA. 626+50.00 TO STA. 626+50.00

F.A.U. RTE.	SECTION	COUNTY	TOTAL SHEETS	SHEET NO.
1107	15-00277-01-BR	KANE	542	335
			CONTRACT NO. 61H95	
ILLINOIS FED. AID PROJECT				

DATE	
BY	
SURVEYED	
PLOTTED	
TEMPLATE	
AREAS	
CHECKED	
FINAL SURVEY	
NOTE BOOK	
NO.	

DATE	
BY	
SURVEYED	
PLOTTED	
TEMPLATE	
AREAS	
CHECKED	
ORIGINAL SURVEY	
NOTE BOOK	
NO.	



CUT AREA = 0.0  
 FILL AREA = 502.8

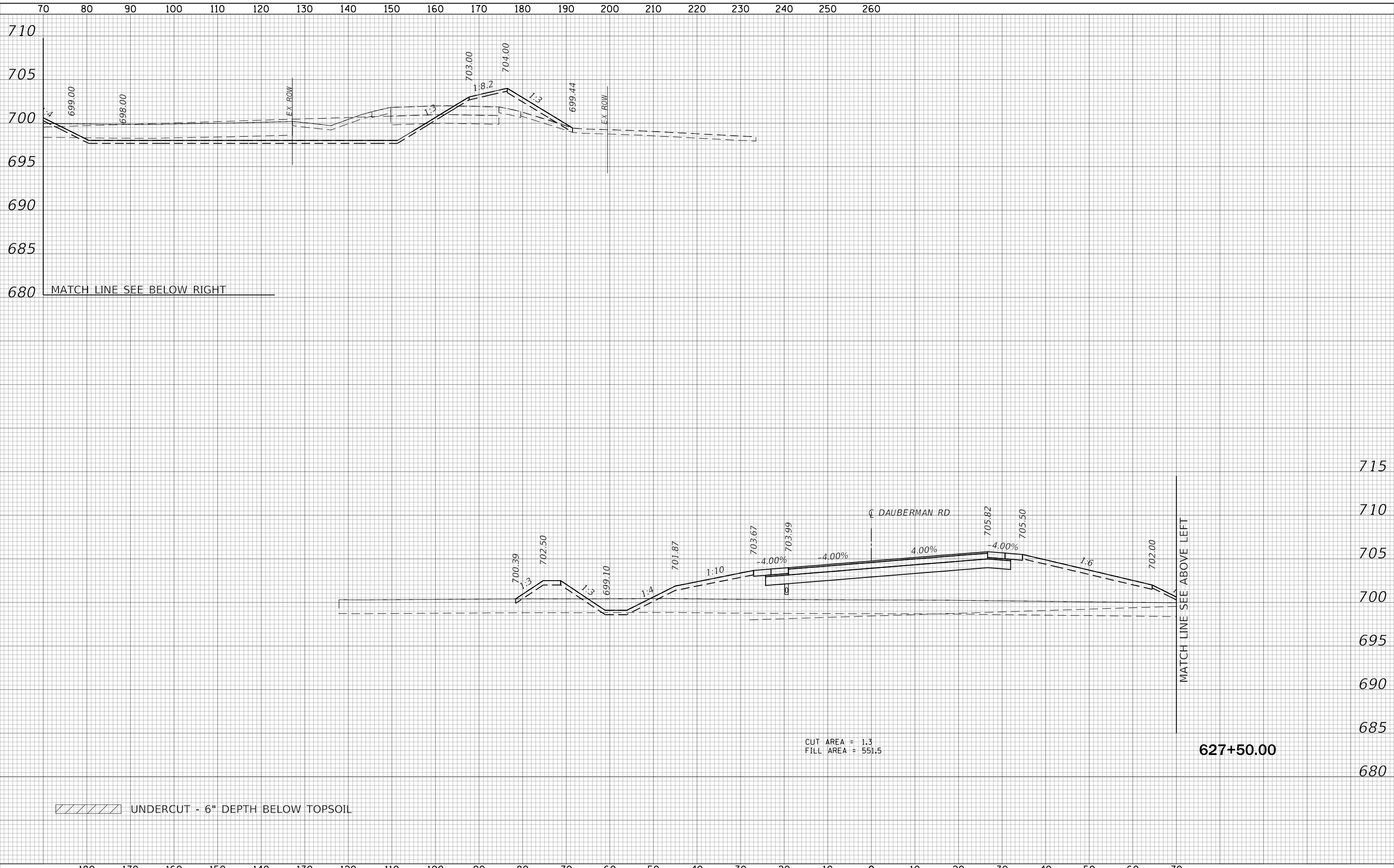
/// UNDERCUT - 6" DEPTH BELOW TOPSOIL

180	170	160	150	140	130	120	110	100	90	80	70	60	50	40	30	20	10	0	10	20	30	40	50	60	70														
												USER NAME = bmsetzke DESIGNED - BWB DRAWN - BMS PLOT SCALE = 50 SCALE PLOT DATE = 7/8/2022				DESIGNED - DRAWN - CHECKED - DWB DATE - 07-08-22				REVISIONS REVISOR REVISION DATE				STATE OF ILLINOIS DEPARTMENT OF TRANSPORTATION				DAUBERMAN ROAD CROSS SECTIONS				SCALE: 10H:5V SHEET 18 OF 119 SHEETS STA. 627+00.00 TO STA. 627+00.00				F.A.U. RTE. 1107 SECTION 15-00277-01-BR COUNTY KANE TOTAL SHEETS 542 SHEET NO. 336 CONTRACT NO. 61H95 ILLINOIS FED. AID PROJECT			

FINAL SURVEY NO.	SURVEYED	BY	DATE
	PLOTTED		
	TEMPLATE		
	AREAS CHECKED		

ORIGINAL SURVEY NO.	SURVEYED	BY	DATE
	PLOTTED		
	TEMPLATE		
	AREAS CHECKED		

FILE NAME = 0895-XSEC-DAUBERMAN.dgn



USER NAME = bmsetzke	DESIGNED - BWB	REVISED -
PLOT SCALE = 50 SCALE	DRAWN - BMS	REVISED -
PLOT DATE = 7/8/2022	CHECKED - DWB	REVISED -
	DATE - 07-08-22	REVISED -

STATE OF ILLINOIS  
DEPARTMENT OF TRANSPORTATION

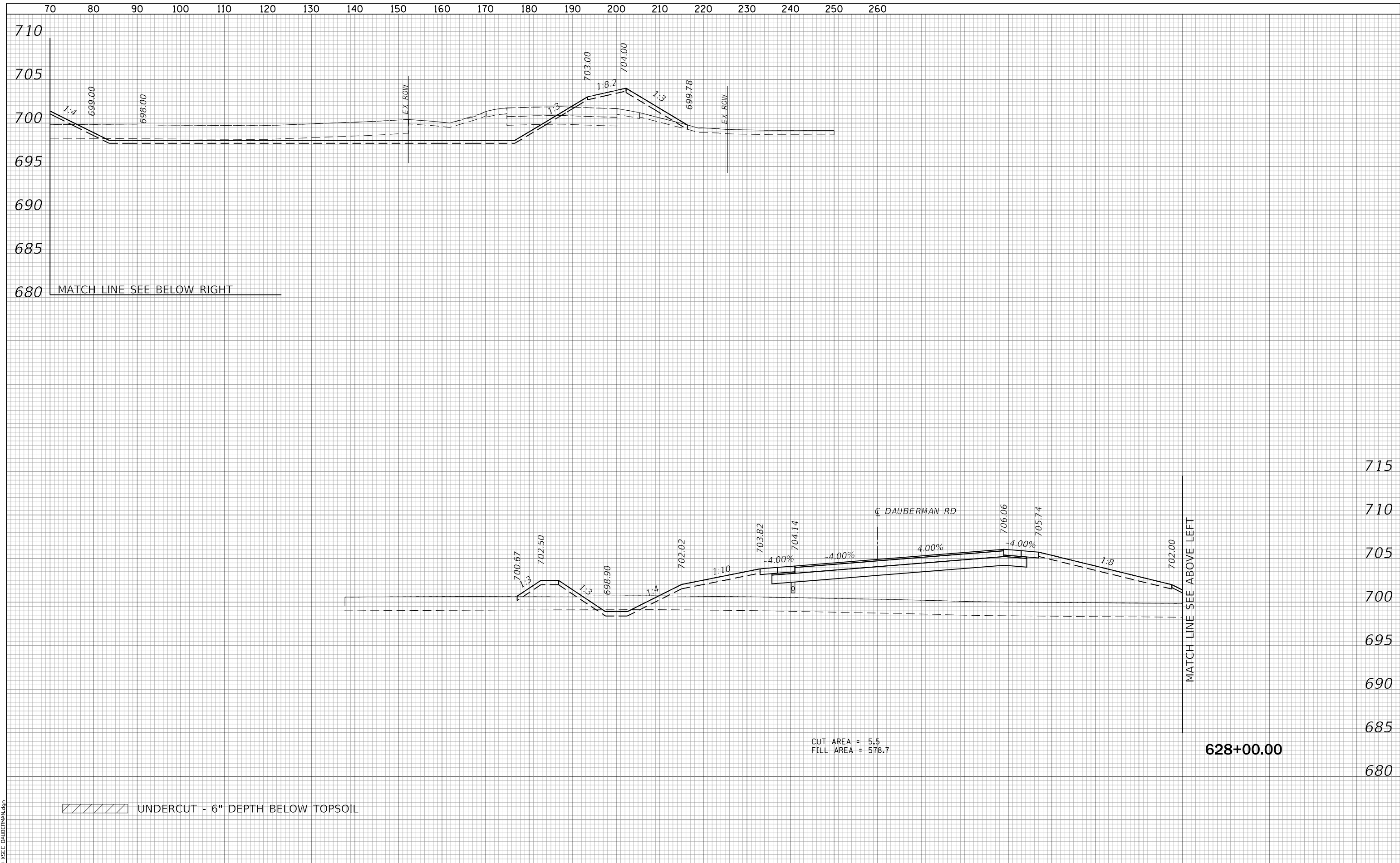
DAUBERMAN ROAD  
CROSS SECTIONS

SCALE: 10H:5V SHEET 19 OF 119 SHEETS STA. 627+50.00 TO STA. 627+50.00

F.A.U. RTE.	SECTION	COUNTY	TOTAL SHEETS	SHEET NO.
1107	15-00277-01-BR	KANE	542	337
ILLINOIS FED. AID PROJECT			CONTRACT NO. 61H95	

FINAL SURVEY NO.	
SURVEYED	
PLOTTED	
TEMPLATE	
AREAS CHECKED	
BY	
DATE	

ORIGINAL SURVEY NO.	
SURVEYED	
PLOTTED	
TEMPLATE	
AREAS CHECKED	
BY	
DATE	



CUT AREA = 5.5  
 FILL AREA = 578.7

/// UNDERCUT - 6" DEPTH BELOW TOPSOIL

FILE NAME = 0895-XSEC-DAUBERMAN.dgn



USER NAME = bmsetzke	DESIGNED - BWB	REVISED -
PLOT SCALE = 50 SCALE	DRAWN - BMS	REVISED -
PLOT DATE = 7/8/2022	CHECKED - DWB	REVISED -
	DATE - 07-08-22	REVISED -

STATE OF ILLINOIS  
 DEPARTMENT OF TRANSPORTATION

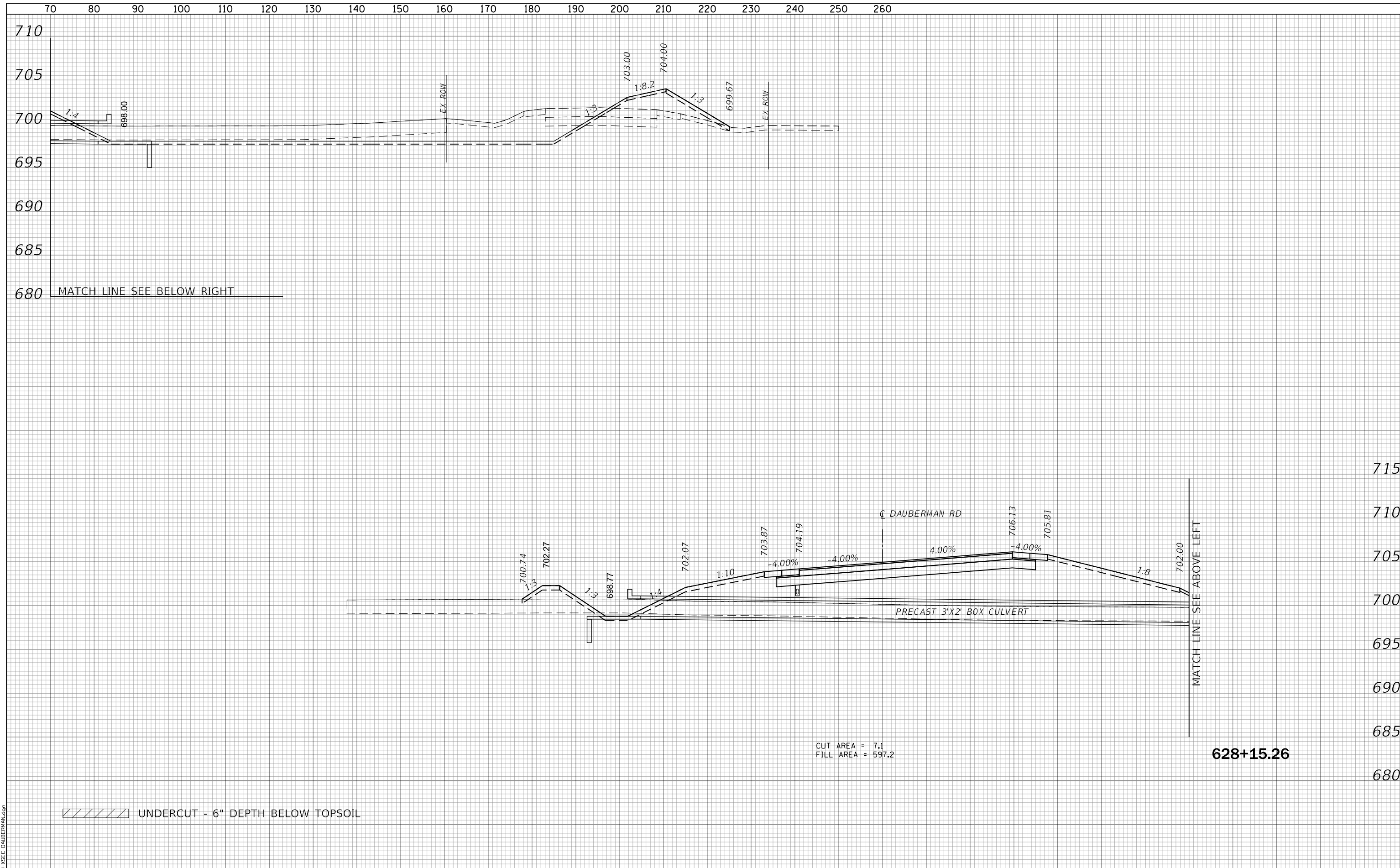
SCALE: 10H:5V	SHEET 20 OF 119 SHEETS	STA. 628+00.00 TO STA. 628+00.00
---------------	------------------------	----------------------------------

DAUBERMAN ROAD  
 CROSS SECTIONS

F.A.U. RTE. 1107	SECTION 15-00277-01-BR	COUNTY KANE	TOTAL SHEETS 542	SHEET NO. 338
CONTRACT NO. 61H95			ILLINOIS FED. AID PROJECT	

FINAL SURVEY NO.	SURVEYED	DATE
NOTE BOOK	PLOTTED	
	TEMPLATE	
	AREAS CHECKED	
	AREAS CHECKED	

ORIGINAL SURVEY NO.	SURVEYED	DATE
NOTE BOOK	PLOTTED	
	TEMPLATE	
	AREAS CHECKED	
	AREAS CHECKED	



CUT AREA = 7.1  
 FILL AREA = 597.2

UNDERCUT - 6" DEPTH BELOW TOPSOIL

628+15.26



USER NAME = bmsetzke	DESIGNED - BWB	REVISED -
PLOT SCALE = 50 SCALE	DRAWN - BMS	REVISED -
PLOT DATE = 7/8/2022	CHECKED - DWB	REVISED -
	DATE - 07-08-22	REVISED -

STATE OF ILLINOIS  
 DEPARTMENT OF TRANSPORTATION

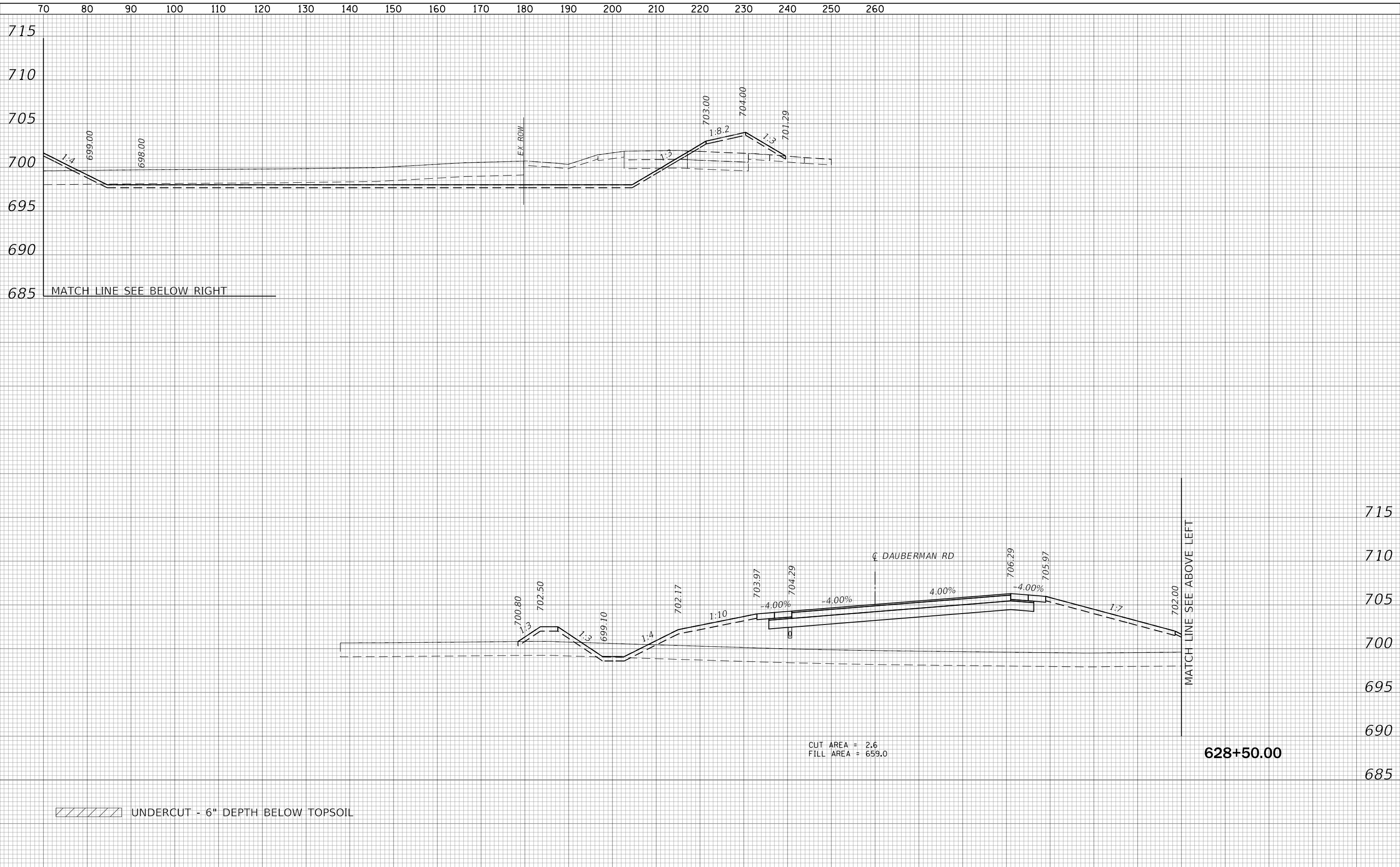
DAUBERMAN ROAD  
 CROSS SECTIONS

SCALE: 10H:5V SHEET 21 OF 119 SHEETS STA. 628+15.26 TO STA. 628+15.26

F.A.U. RTE.	SECTION	COUNTY	TOTAL SHEETS	SHEET NO.
1107	15-00277-01-BR	KANE	542	339
CONTRACT NO. 61H95			ILLINOIS FED. AID PROJECT	

DATE	
BY	
SURVEYED	
PLOTTED	
TEMPLATE	
AREAS	
CHECKED	
FINAL SURVEY	
NOTE BOOK	
NO.	

DATE	
BY	
SURVEYED	
PLOTTED	
TEMPLATE	
AREAS	
CHECKED	
ORIGINAL SURVEY	
NOTE BOOK	
NO.	



/// UNDERCUT - 6" DEPTH BELOW TOPSOIL

CUT AREA = 2.6  
FILL AREA = 659.0

FILE NAME = 0895-XSEC-DAUBERMAN.dgn



USER NAME = bmsetzke	DESIGNED - BWB	REVISIED -
	DRAWN - BMS	REVISIED -
PLOT SCALE = 50 SCALE	CHECKED - DWB	REVISIED -
PLOT DATE = 7/8/2022	DATE - 07-08-22	REVISIED -

STATE OF ILLINOIS  
DEPARTMENT OF TRANSPORTATION

DAUBERMAN ROAD  
CROSS SECTIONS

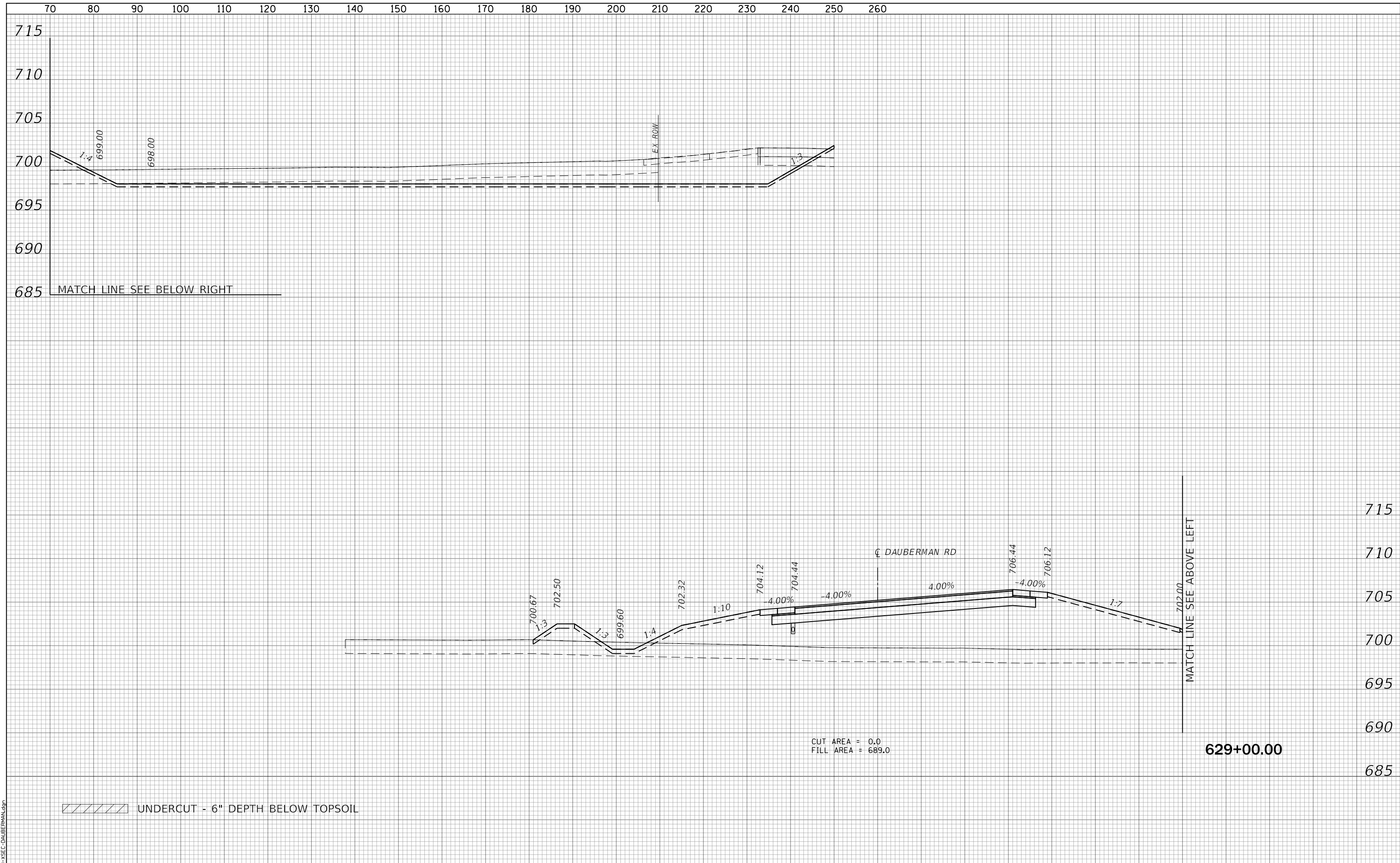
SCALE: 10H:5V SHEET 22 OF 119 SHEETS STA. 628+50.00 TO STA. 628+50.00

F.A.U. RTE.	SECTION	COUNTY	TOTAL SHEETS	SHEET NO.
1107	15-00277-01-BR	KANE	542	340
CONTRACT NO. 61H95				
ILLINOIS FED. AID PROJECT				



DATE	
BY	
SURVEYED	
PLOTTED	
TEMPLATE	
AREAS	
CHECKED	
FINAL SURVEY	
NOTE BOOK	
NO.	

DATE	
BY	
SURVEYED	
PLOTTED	
TEMPLATE	
AREAS	
CHECKED	
ORIGINAL SURVEY	
NOTE BOOK	
NO.	



CUT AREA = 0.0  
 FILL AREA = 689.0

/// UNDERCUT - 6" DEPTH BELOW TOPSOIL

FILE NAME = 0895-XSEC-DAUBERMAN.dgn



USER NAME = bmsetzke	DESIGNED - BWB	REVISED -
PLOT SCALE = 50 SCALE	DRAWN - BMS	REVISED -
PLOT DATE = 7/8/2022	CHECKED - DWB	REVISED -
	DATE - 07-08-22	REVISED -

STATE OF ILLINOIS  
 DEPARTMENT OF TRANSPORTATION

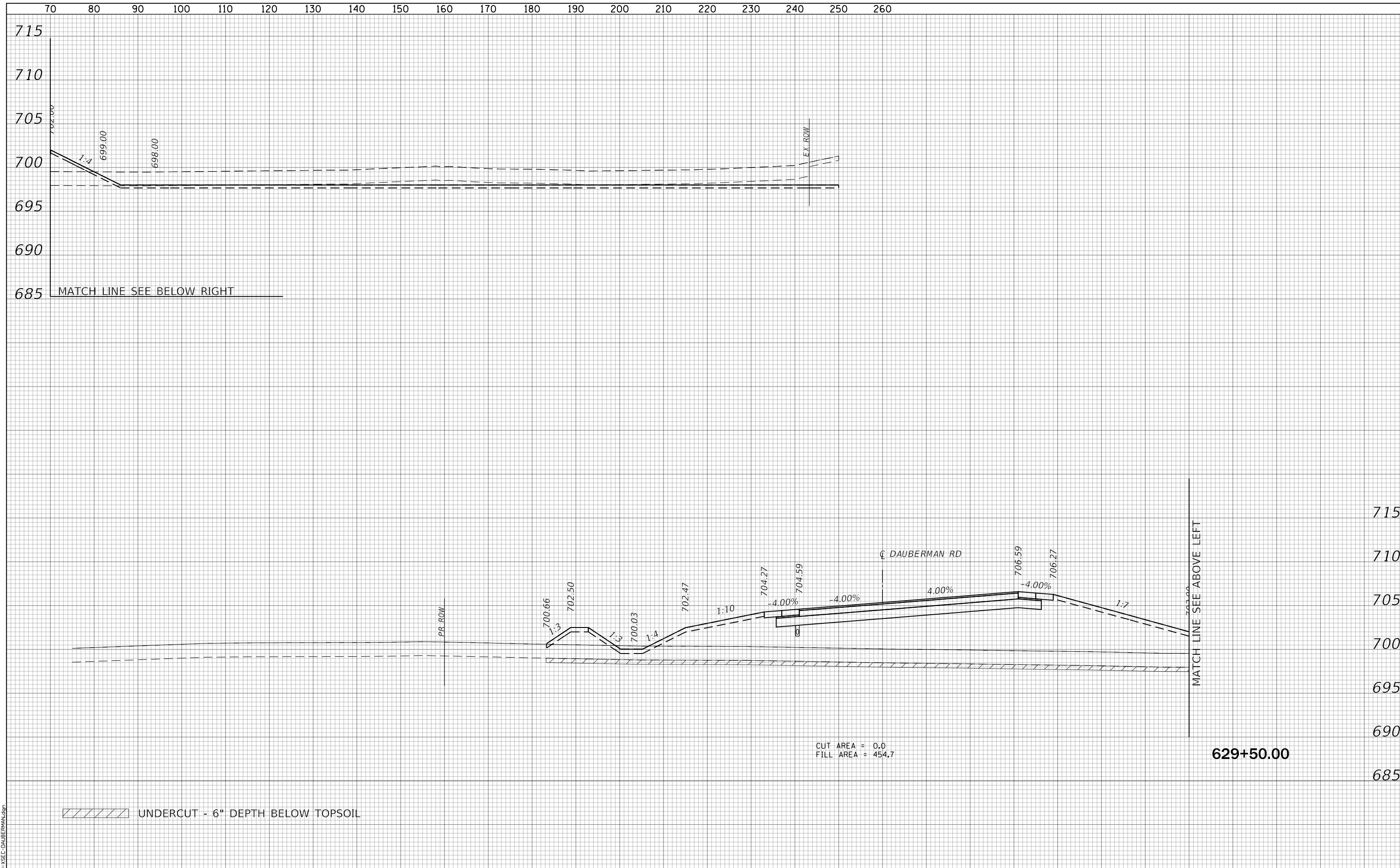
DAUBERMAN ROAD  
 CROSS SECTIONS

SCALE: 10H:5V SHEET 23 OF 119 SHEETS STA. 629+00.00 TO STA. 629+00.00

F.A.U. RTE.	SECTION	COUNTY	TOTAL SHEETS	SHEET NO.
1107	15-00277-01-BR	KANE	542	341
CONTRACT NO. 61H95			ILLINOIS FED. AID PROJECT	

DATE	
BY	
SURVEYED	
PLOTTED	
TEMPLATE	
AREAS	
CHECKED	
FINAL SURVEY	
NOTE BOOK	
NO.	

DATE	
BY	
SURVEYED	
PLOTTED	
TEMPLATE	
AREAS	
CHECKED	
ORIGINAL SURVEY	
NOTE BOOK	
NO.	



/// UNDERCUT - 6" DEPTH BELOW TOPSOIL

CUT AREA = 0.0  
FILL AREA = 454.7

629+50.00



USER NAME = bmsetzke	DESIGNED - BWB	REVISED -
	DRAWN - BMS	REVISED -
PLOT SCALE = 50' SCALE	CHECKED - DWB	REVISED -
PLOT DATE = 7/8/2022	DATE - 07-08-22	REVISED -

STATE OF ILLINOIS  
DEPARTMENT OF TRANSPORTATION

DAUBERMAN ROAD  
CROSS SECTIONS

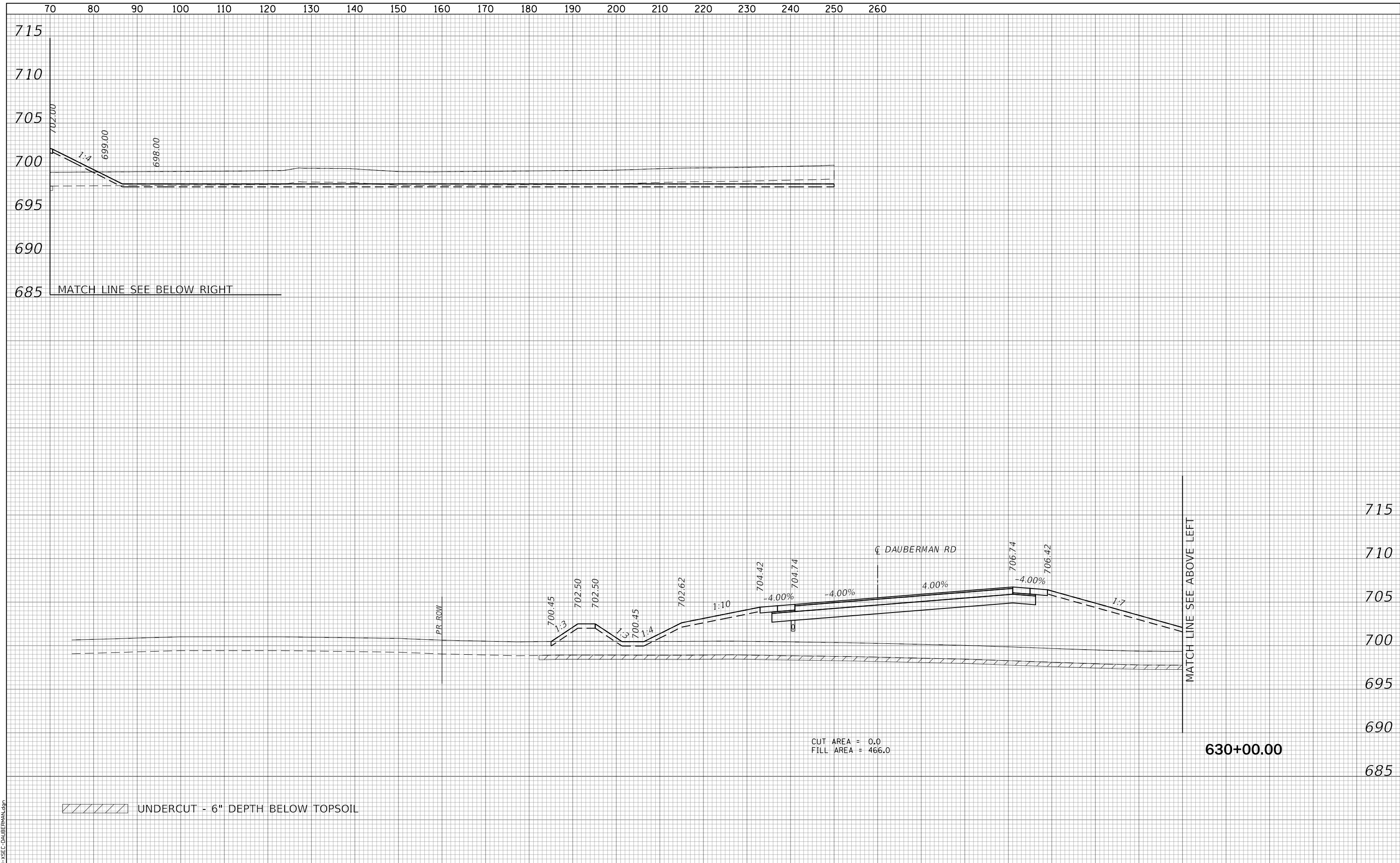
SCALE: 10H:5V SHEET 24 OF 119 SHEETS STA. 629+50.00 TO STA. 629+50.00

F.A.U. RTE.	SECTION	COUNTY	TOTAL SHEETS	SHEET NO.
1107	15-00277-01-BR	KANE	542	342
CONTRACT NO. 61H95				

ILLINOIS FED. AID PROJECT

DATE	
BY	
SURVEYED	
PLOTTED	
TEMPLATE	
AREAS	
CHECKED	
FINAL SURVEY	
NOTE BOOK	
NO.	

DATE	
BY	
SURVEYED	
PLOTTED	
TEMPLATE	
AREAS	
CHECKED	
ORIGINAL SURVEY	
NOTE BOOK	
NO.	



FILE NAME = 0895-XSEC-DAUBERMAN.dgn



USER NAME = bmsetzke	DESIGNED - BWB	REVISED -
PLOT SCALE = 50 SCALE	DRAWN - BMS	REVISED -
PLOT DATE = 7/8/2022	CHECKED - DWB	REVISED -
	DATE - 07-08-22	REVISED -

STATE OF ILLINOIS  
DEPARTMENT OF TRANSPORTATION

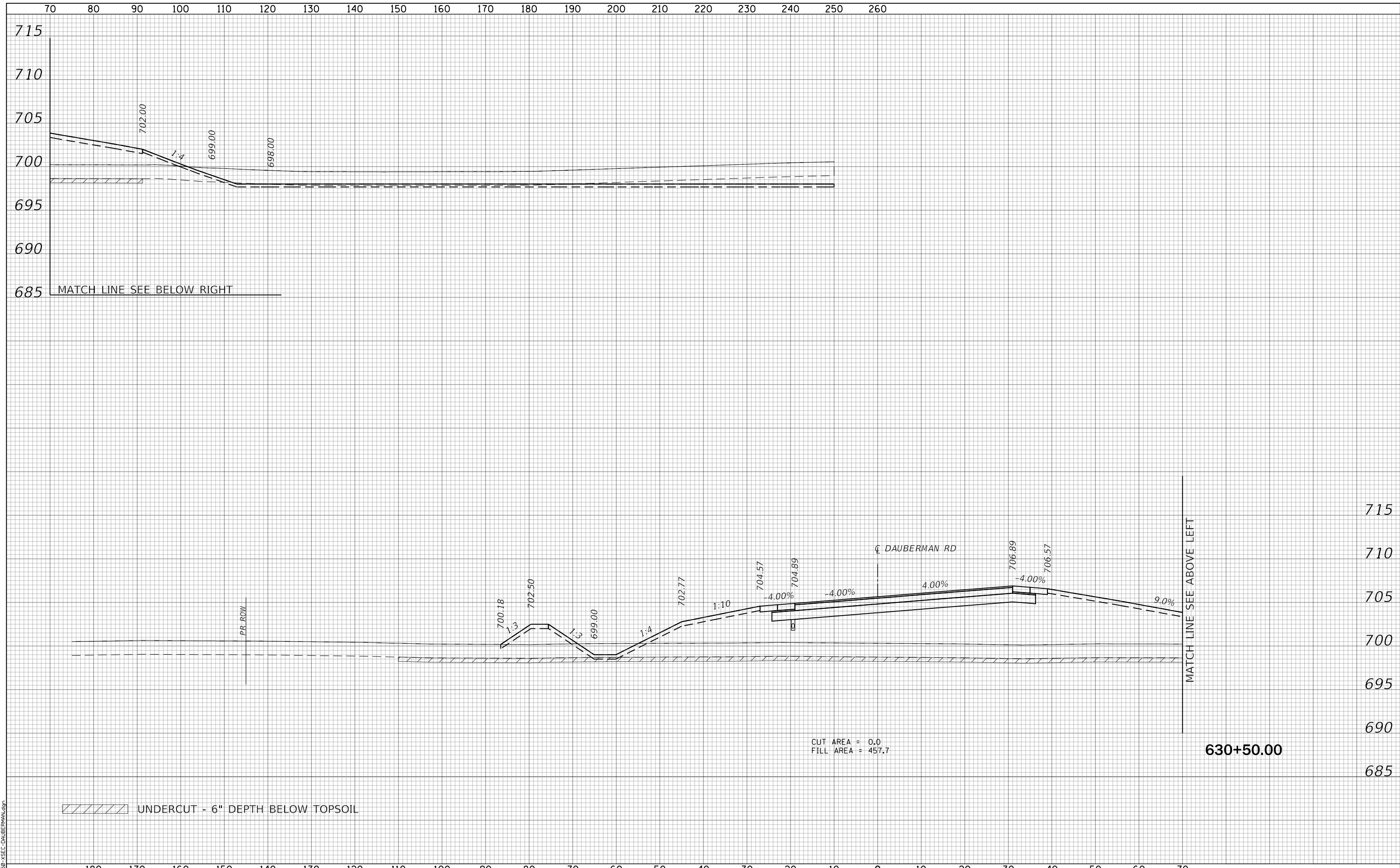
DAUBERMAN ROAD  
CROSS SECTIONS

SCALE: 10H:5V SHEET 25 OF 119 SHEETS STA. 630+00.00 TO STA. 630+00.00

F.A.U. RTE.	SECTION	COUNTY	TOTAL SHEETS	SHEET NO.
1107	15-00277-01-BR	KANE	542	343
CONTRACT NO. 61H95			ILLINOIS FED. AID PROJECT	

DATE	
BY	
SURVEYED	
PLOTTED	
TEMPLATE	
AREAS	
CHECKED	
FINAL SURVEY	
NOTE BOOK	
NO.	

DATE	
BY	
SURVEYED	
PLOTTED	
TEMPLATE	
AREAS	
CHECKED	
ORIGINAL SURVEY	
NOTE BOOK	
NO.	



CUT AREA = 0.0  
 FILL AREA = 457.7

UNDERCUT - 6" DEPTH BELOW TOPSOIL

FILE NAME = 0895-XSEC-DAUBERMAN.dgn



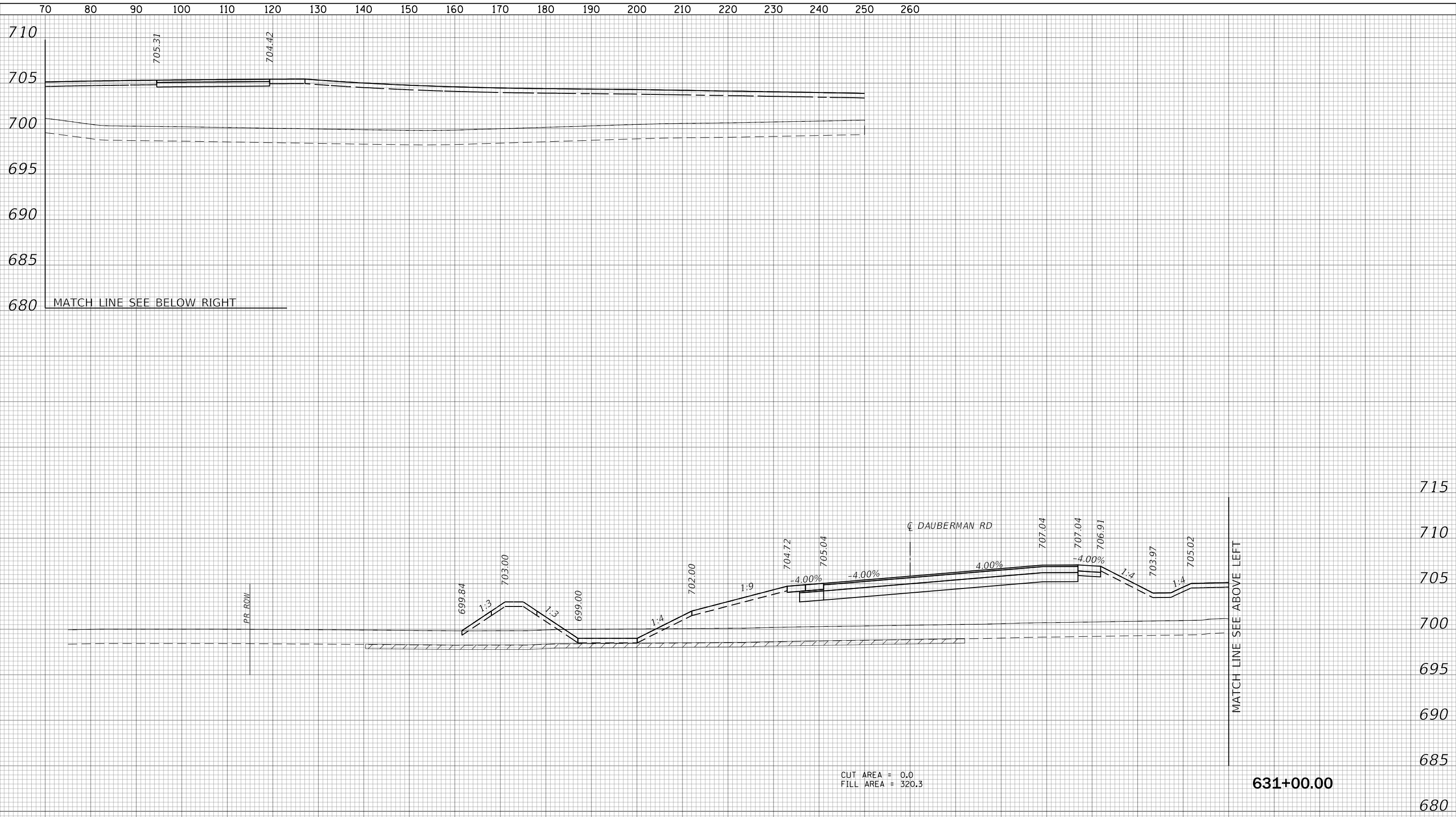
USER NAME = bmsetzke	DESIGNED - BWB	REVISED -
	DRAWN - BMS	REVISED -
PLOT SCALE = 50 SCALE	CHECKED - DWB	REVISED -
PLOT DATE = 7/8/2022	DATE - 07-08-22	REVISED -

STATE OF ILLINOIS  
 DEPARTMENT OF TRANSPORTATION

DAUBERMAN ROAD  
 CROSS SECTIONS

SCALE: 10H:5V SHEET 26 OF 119 SHEETS STA. 630+50.00 TO STA. 630+50.00

F.A.U. RTE.	SECTION	COUNTY	TOTAL SHEETS	SHEET NO.
1107	15-00277-01-BR	KANE	542	344
CONTRACT NO. 61H95			ILLINOIS FED. AID PROJECT	



DATE	
BY	
SURVEYED	
PLOTTED	
TEMPLATE	
AREAS	
CHECKED	
NO.	

DATE	
BY	
SURVEYED	
PLOTTED	
TEMPLATE	
AREAS	
CHECKED	
NO.	

CUT AREA = 0.0  
 FILL AREA = 320.3

////// UNDERCUT - 6" DEPTH BELOW TOPSOIL

FILE NAME = 0895-XSEC-DAUBERMAN.dgn



USER NAME = bmsetzke	DESIGNED - BWB	REVISED -
	DRAWN - BMS	REVISED -
PLOT SCALE = 50 SCALE	CHECKED - DWB	REVISED -
PLOT DATE = 7/8/2022	DATE - 07-08-22	REVISED -

**STATE OF ILLINOIS**  
**DEPARTMENT OF TRANSPORTATION**

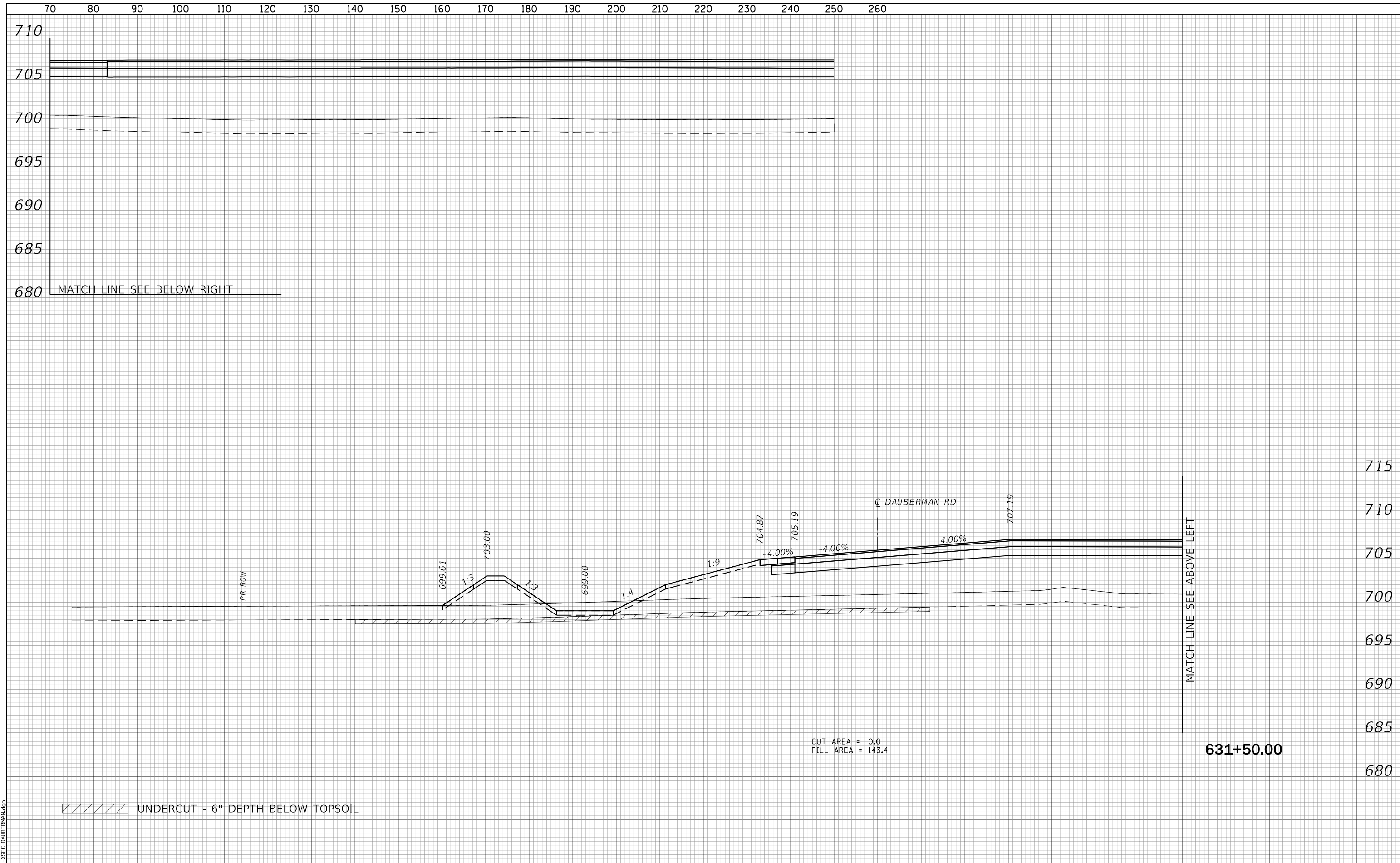
**DAUBERMAN ROAD**  
**CROSS SECTIONS**

SCALE: 10H:5V SHEET 27 OF 119 SHEETS STA. 631+00.00 TO STA. 631+00.00

F.A.U. RTE.	SECTION	COUNTY	TOTAL SHEETS	SHEET NO.
1107	15-00277-01-BR	KANE	542	345
CONTRACT NO. 61H95			ILLINOIS FED. AID PROJECT	

DATE	
BY	
SURVEYED	
PLOTTED	
TEMPLATE	
AREAS	
CHECKED	
FINAL SURVEY	
NOTE BOOK	
NO.	

DATE	
BY	
SURVEYED	
PLOTTED	
TEMPLATE	
AREAS	
CHECKED	
ORIGINAL SURVEY	
NOTE BOOK	
NO.	



CUT AREA = 0.0  
 FILL AREA = 143.4

UNDERCUT - 6" DEPTH BELOW TOPSOIL

FILE NAME = 0895-XSEC-DAUBERMAN.dgn



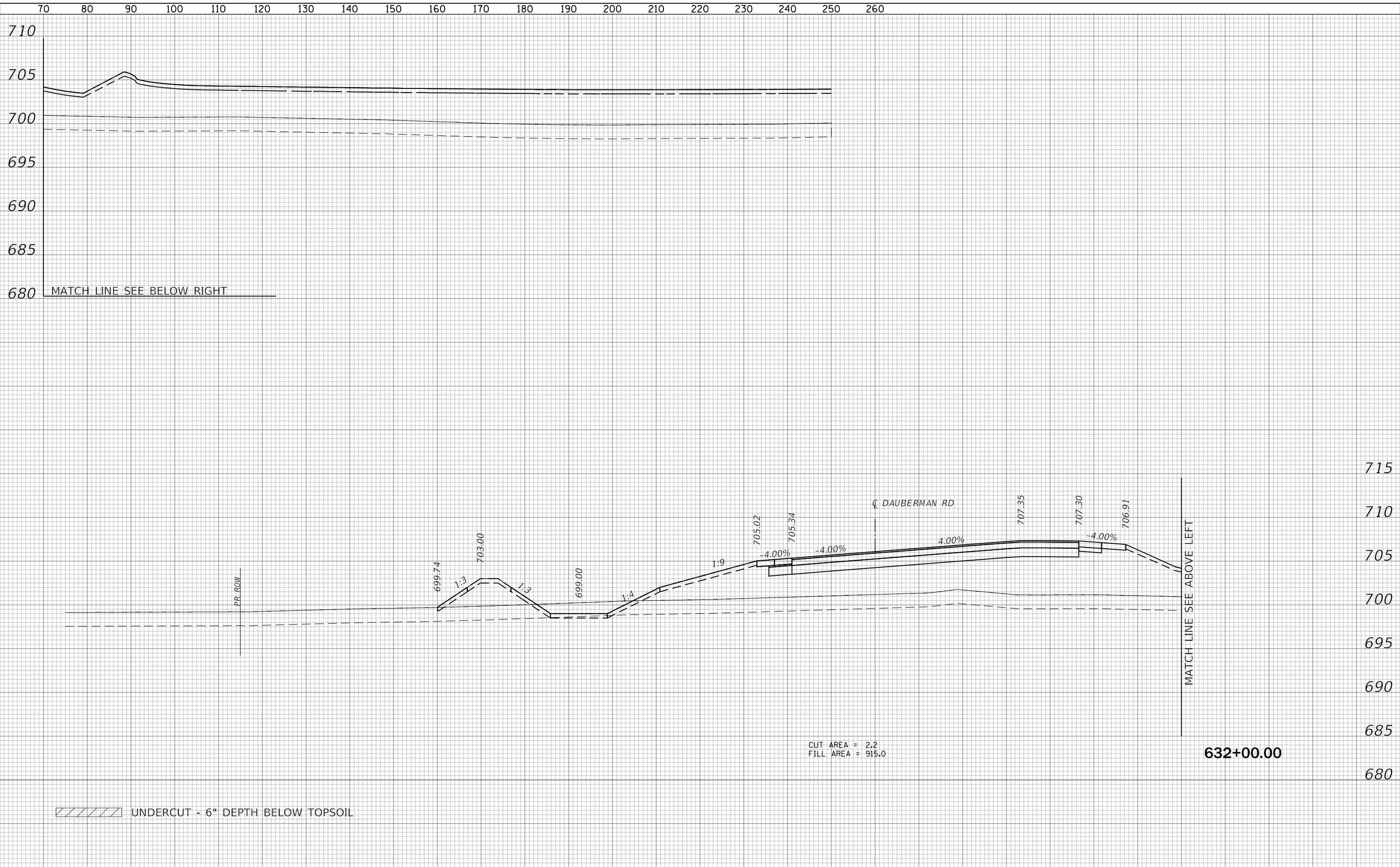
USER NAME = bmsetzke	DESIGNED - BWB	REVISED -
	DRAWN - BMS	REVISED -
PLOT SCALE = 50 SCALE	CHECKED - DWB	REVISED -
PLOT DATE = 7/8/2022	DATE - 07-08-22	REVISED -

STATE OF ILLINOIS  
 DEPARTMENT OF TRANSPORTATION

DAUBERMAN ROAD  
 CROSS SECTIONS

SCALE: 10H:5V SHEET 28 OF 119 SHEETS STA. 631+50.00 TO STA. 631+50.00

F.A.U. RTE.	SECTION	COUNTY	TOTAL SHEETS	SHEET NO.
1107	15-00277-01-BR	KANE	542	346
CONTRACT NO. 61H95			ILLINOIS FED. AID PROJECT	



DATE	
BY	
SURVEYED	
PLOTTED	
TEMPLATE	
AREAS	
CHECKED	
FINAL SURVEY	
NOTE BOOK	
NO.	

DATE	
BY	
SURVEYED	
PLOTTED	
TEMPLATE	
AREAS	
CHECKED	
ORIGINAL SURVEY	
NOTE BOOK	
NO.	

FILE NAME = 0895-XSEC-DAUBERMAN.dgn



USER NAME = bmsetzke	DESIGNED - BWB	REVISED -
	DRAWN - BMS	REVISED -
PLOT SCALE = 50 SCALE	CHECKED - DWB	REVISED -
PLOT DATE = 7/8/2022	DATE - 07-08-22	REVISED -

STATE OF ILLINOIS  
DEPARTMENT OF TRANSPORTATION

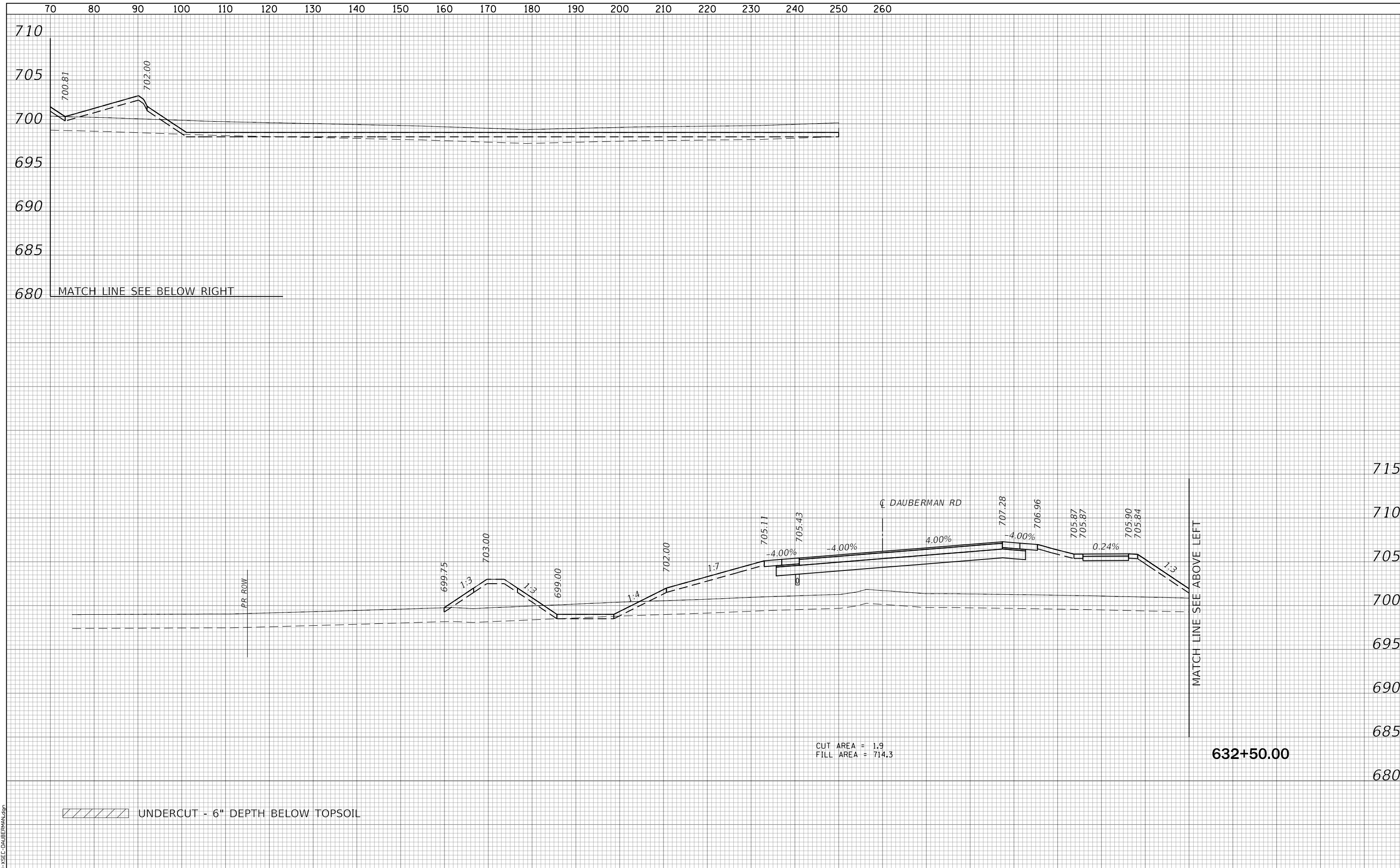
SCALE: 10H:5V	SHEET 29 OF 119 SHEETS	STA. 632+00.00 TO STA. 632+00.00
---------------	------------------------	----------------------------------

DAUBERMAN ROAD  
CROSS SECTIONS

F.A.U. RTE.	SECTION	COUNTY	TOTAL SHEETS	SHEET NO.
1107	15-00277-01-BR	KANE	542	347
CONTRACT NO. 61H95			ILLINOIS FED. AID PROJECT	

DATE	
BY	
SURVEYED	
PLOTTED	
TEMPLATE	
AREAS	
CHECKED	
FINAL SURVEY	
NOTE BOOK	
NO.	

DATE	
BY	
SURVEYED	
PLOTTED	
TEMPLATE	
AREAS	
CHECKED	
ORIGINAL SURVEY	
NOTE BOOK	
NO.	



FILE NAME = 0895-XSEC-DAUBERMAN.dgn



USER NAME = bmsetzke	DESIGNED - BWB	REVISED -
PLOT SCALE = 50 SCALE	DRAWN - BMS	REVISED -
PLOT DATE = 7/8/2022	CHECKED - DWB	REVISED -
	DATE - 07-08-22	REVISED -

STATE OF ILLINOIS  
DEPARTMENT OF TRANSPORTATION

DAUBERMAN ROAD  
CROSS SECTIONS

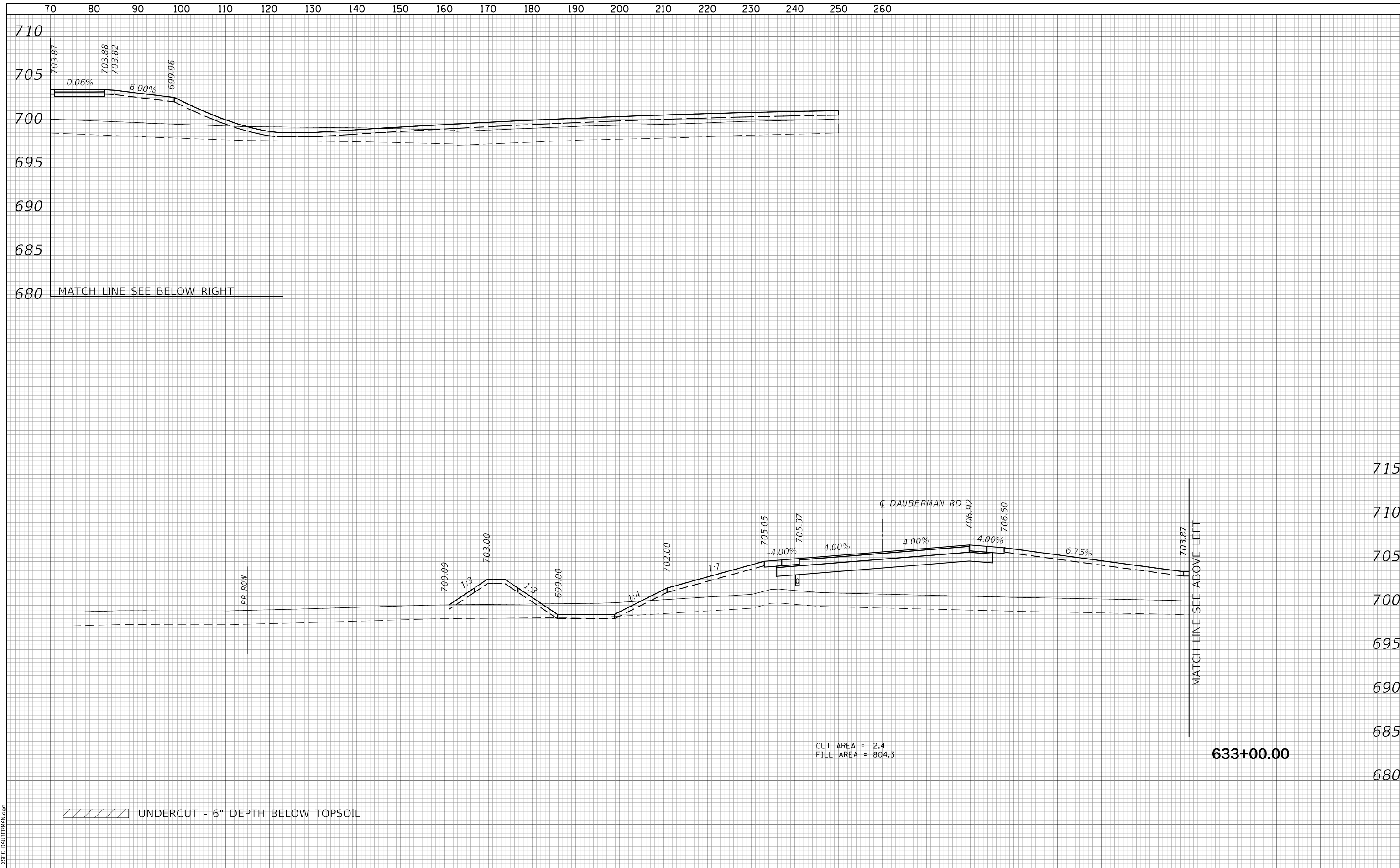
SCALE: 10H:5V SHEET 30 OF 119 SHEETS STA. 632+50.00 TO STA. 632+50.00

F.A.U. RTE.	SECTION	COUNTY	TOTAL SHEETS	SHEET NO.
1107	15-00277-01-BR	KANE	542	348
CONTRACT NO. 61H95			ILLINOIS FED. AID PROJECT	



DATE	
BY	
SURVEYED	
PLOTTED	
TEMPLATE	
AREAS	
CHECKED	
FINAL SURVEY	
NOTE BOOK	
NO.	

DATE	
BY	
SURVEYED	
PLOTTED	
TEMPLATE	
AREAS	
CHECKED	
ORIGINAL SURVEY	
NOTE BOOK	
NO.	



CUT AREA = 2.4  
 FILL AREA = 804.3

UNDERCUT - 6" DEPTH BELOW TOPSOIL

FILE NAME = 0895-XSEC-DAUBERMAN.dgn



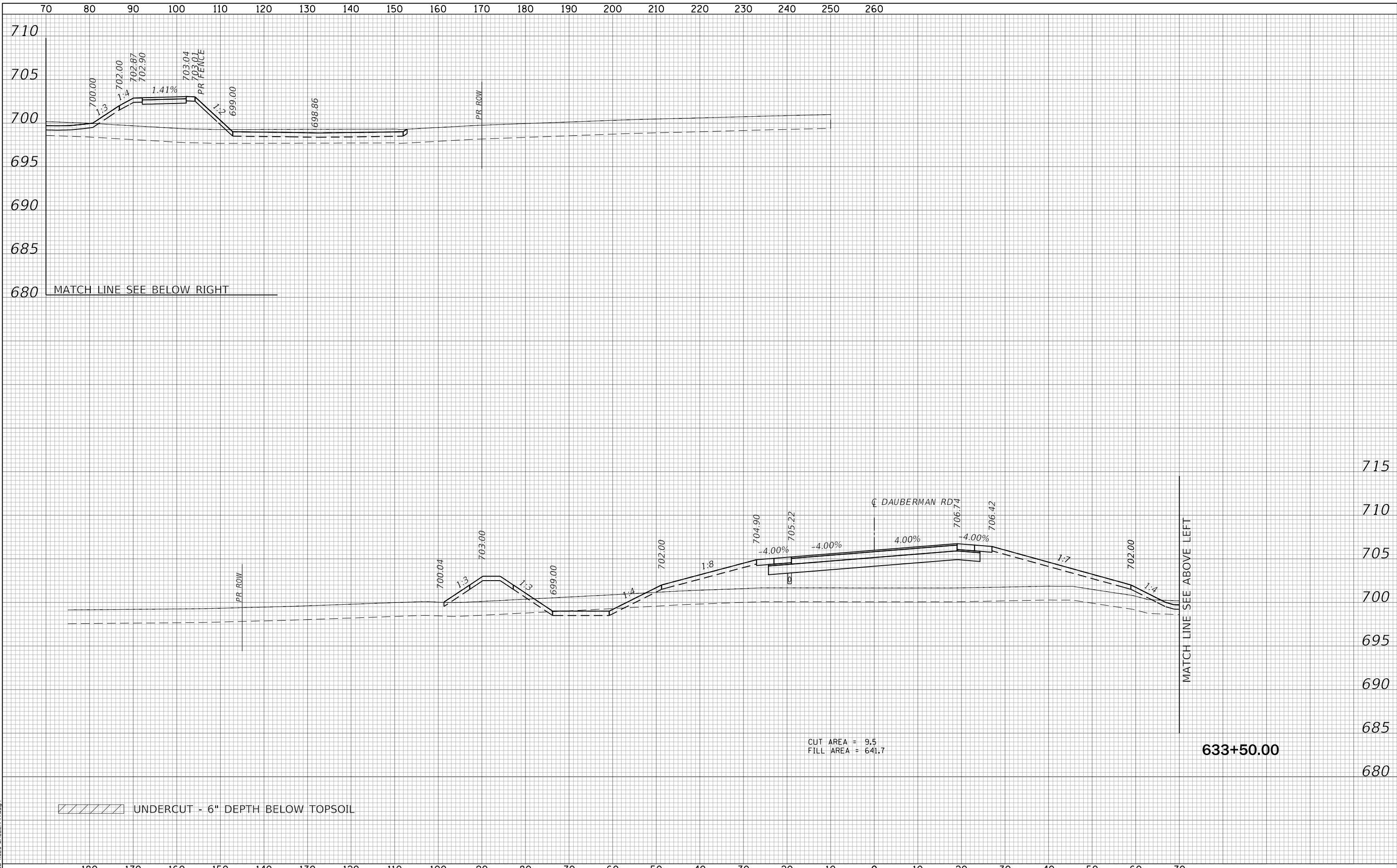
USER NAME = bmsetzke	DESIGNED - BWB	REVISED -
	DRAWN - BMS	REVISED -
PLOT SCALE = 50 SCALE	CHECKED - DWB	REVISED -
PLOT DATE = 7/8/2022	DATE - 07-08-22	REVISED -

STATE OF ILLINOIS  
 DEPARTMENT OF TRANSPORTATION

DAUBERMAN ROAD  
 CROSS SECTIONS

SCALE: 10H:5V SHEET 31 OF 119 SHEETS STA. 633+00.00 TO STA. 633+00.00

F.A.U. RTE.	SECTION	COUNTY	TOTAL SHEETS	SHEET NO.
1107	15-00277-01-BR	KANE	542	349
CONTRACT NO. 61H95			ILLINOIS FED. AID PROJECT	



DATE	
BY	
SURVEYED	
PLOTTED	
TEMPLATE	
AREAS	
CHECKED	
FINAL SURVEY	
NOTE BOOK	
NO.	

DATE	
BY	
SURVEYED	
PLOTTED	
TEMPLATE	
AREAS	
CHECKED	
ORIGINAL SURVEY	
NOTE BOOK	
NO.	

/// UNDERCUT - 6" DEPTH BELOW TOPSOIL

CUT AREA = 9.5  
FILL AREA = 641.7



USER NAME =	bmsetzke	DESIGNED -	BW	REVISED -	
		DRAWN -	BMS	REVISED -	
PLOT SCALE =	50 SCALE	CHECKED -	DWB	REVISED -	
PLOT DATE =	7/8/2022	DATE	07-08-22	REVISED -	

STATE OF ILLINOIS  
DEPARTMENT OF TRANSPORTATION

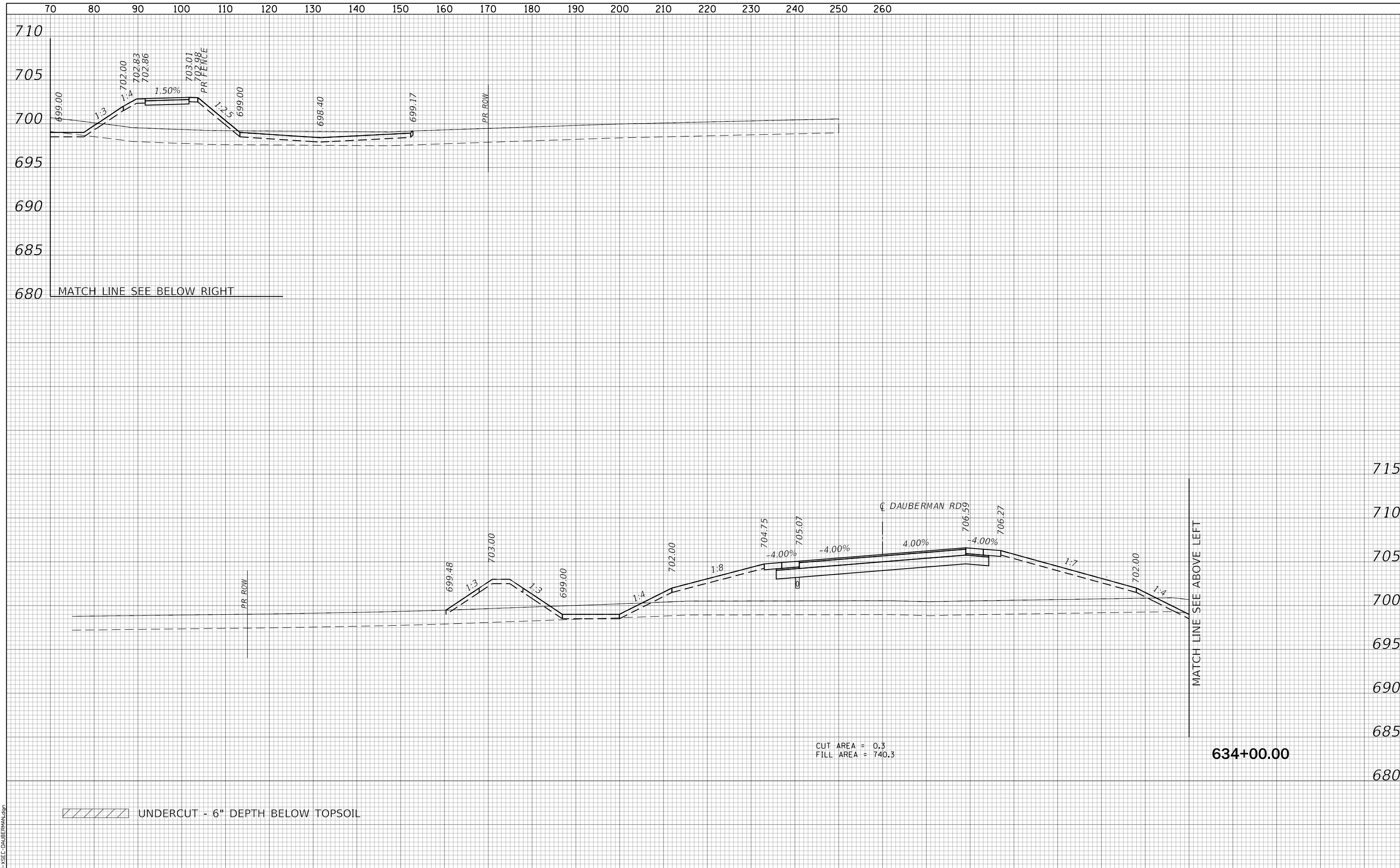
DAUBERMAN ROAD  
CROSS SECTIONS

SCALE: 10H:5V SHEET 32 OF 119 SHEETS STA. 633+50.00 TO STA. 633+50.00

F.A.U. RTE.	SECTION	COUNTY	TOTAL SHEETS	SHEET NO.
1107	15-00277-01-BR	KANE	542	350
CONTRACT NO. 61H95			ILLINOIS FED. AID PROJECT	

DATE	
BY	
SURVEYED	
PLOTTED	
TEMPLATE	
AREAS	
CHECKED	
FINAL SURVEY	
NOTE BOOK	
NO.	

DATE	
BY	
SURVEYED	
PLOTTED	
TEMPLATE	
AREAS	
CHECKED	
ORIGINAL SURVEY	
NOTE BOOK	
NO.	



/// UNDERCUT - 6" DEPTH BELOW TOPSOIL

CUT AREA = 0.3  
FILL AREA = 740.3

634+00.00



USER NAME = bmsetzke	DESIGNED - BWB	REVISED -
PLOT SCALE = 50 SCALE	DRAWN - BMS	REVISED -
PLOT DATE = 7/8/2022	CHECKED - DWB	REVISED -
	DATE - 07-08-22	REVISED -

STATE OF ILLINOIS  
DEPARTMENT OF TRANSPORTATION

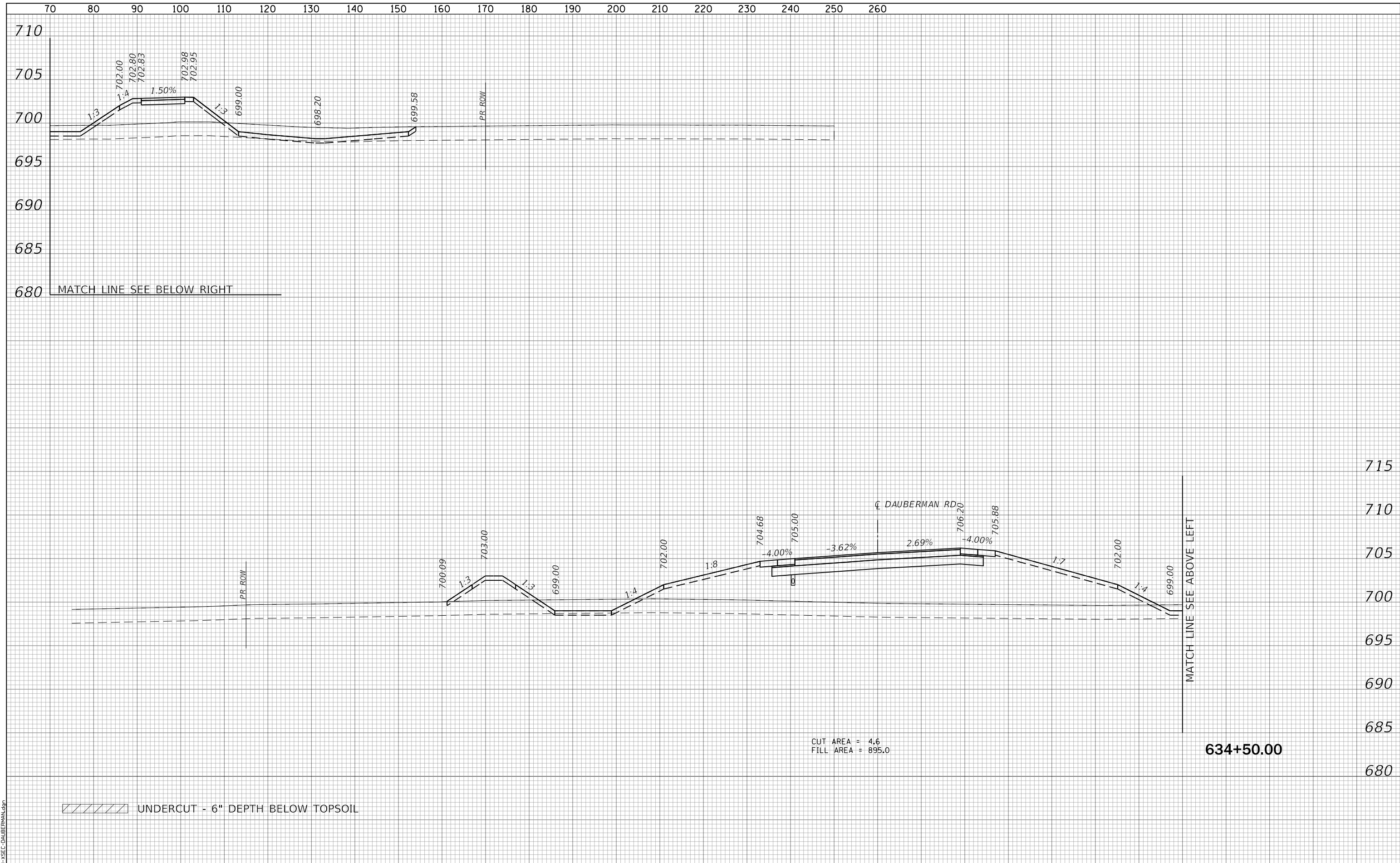
DAUBERMAN ROAD  
CROSS SECTIONS

SCALE: 10H:5V SHEET 33 OF 119 SHEETS STA. 634+00.00 TO STA. 634+00.00

F.A.U. RTE.	SECTION	COUNTY	TOTAL SHEETS	SHEET NO.
1107	15-00277-01-BR	KANE	542	351
CONTRACT NO. 61H95			ILLINOIS FED. AID PROJECT	

DATE	
BY	
SURVEYED	
PLOTTED	
TEMPLATE	
AREAS	
CHECKED	
FINAL SURVEY	
NOTE BOOK	
NO.	

DATE	
BY	
SURVEYED	
PLOTTED	
TEMPLATE	
AREAS	
CHECKED	
ORIGINAL SURVEY	
NOTE BOOK	
NO.	



/// UNDERCUT - 6" DEPTH BELOW TOPSOIL

CUT AREA = 4.6  
FILL AREA = 895.0

634+50.00



USER NAME = bmsetzke	DESIGNED - BWB	REVISED -
PLOT SCALE = 50 SCALE	DRAWN - BMS	REVISED -
PLOT DATE = 7/8/2022	CHECKED - DWB	REVISED -
	DATE - 07-08-22	REVISED -

STATE OF ILLINOIS  
DEPARTMENT OF TRANSPORTATION

DAUBERMAN ROAD  
CROSS SECTIONS

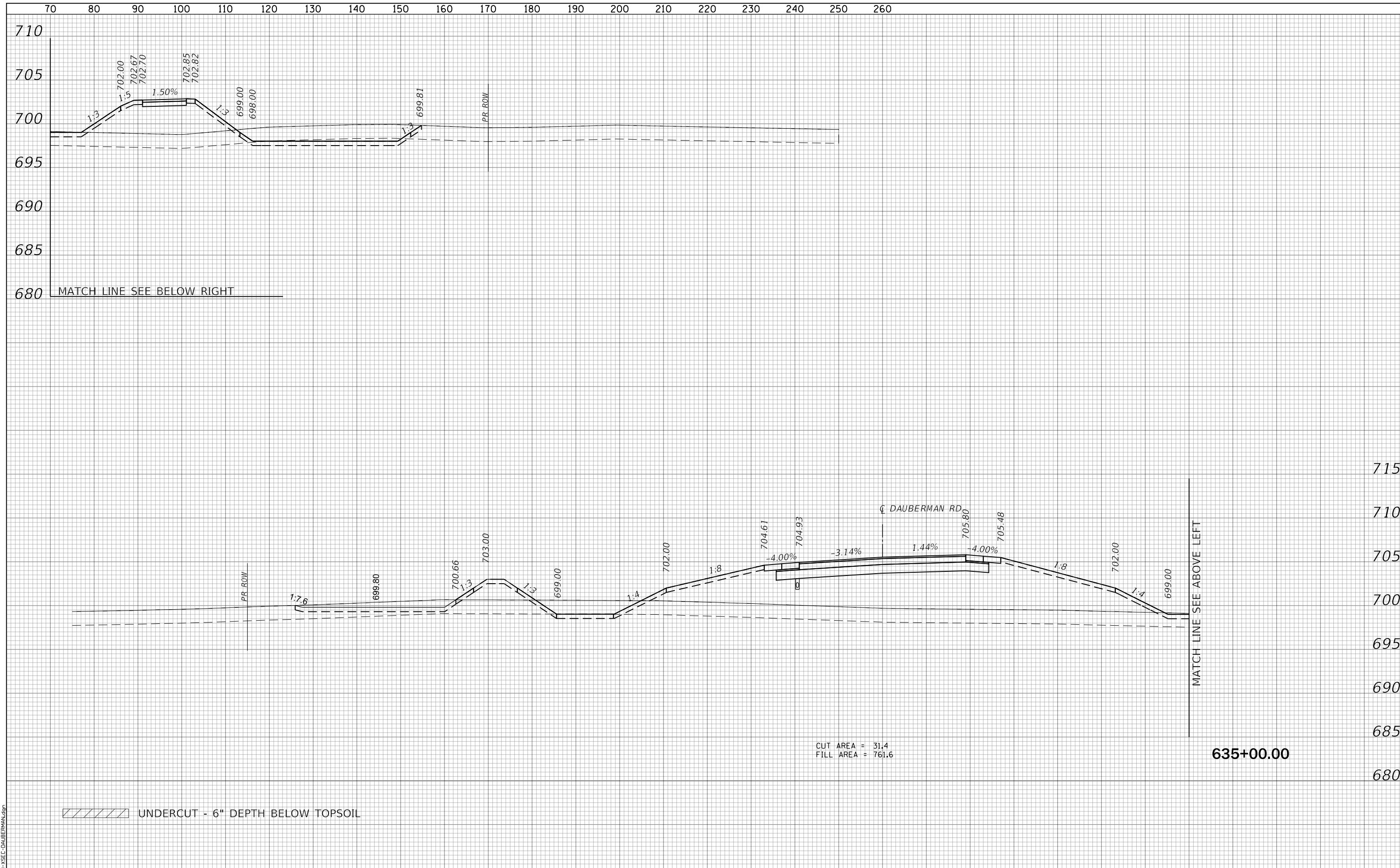
SCALE: 10H:5V SHEET 34 OF 119 SHEETS STA. 634+50.00 TO STA. 634+50.00

F.A.U. RTE.	SECTION	COUNTY	TOTAL SHEETS	SHEET NO.
1107	15-00277-01-BR	KANE	542	352
CONTRACT NO. 61H95			ILLINOIS FED. AID PROJECT	

FILE NAME = 0895-XSEC-DAUBERMAN.dgn

DATE	
BY	
SURVEYED	
PLOTTED	
TEMPLATE	
AREAS	
CHECKED	
FINAL SURVEY	
NOTE BOOK	
NO.	

DATE	
BY	
SURVEYED	
PLOTTED	
TEMPLATE	
AREAS	
CHECKED	
ORIGINAL SURVEY	
NOTE BOOK	
NO.	



CUT AREA = 31.4  
 FILL AREA = 761.6

UNDERCUT - 6" DEPTH BELOW TOPSOIL

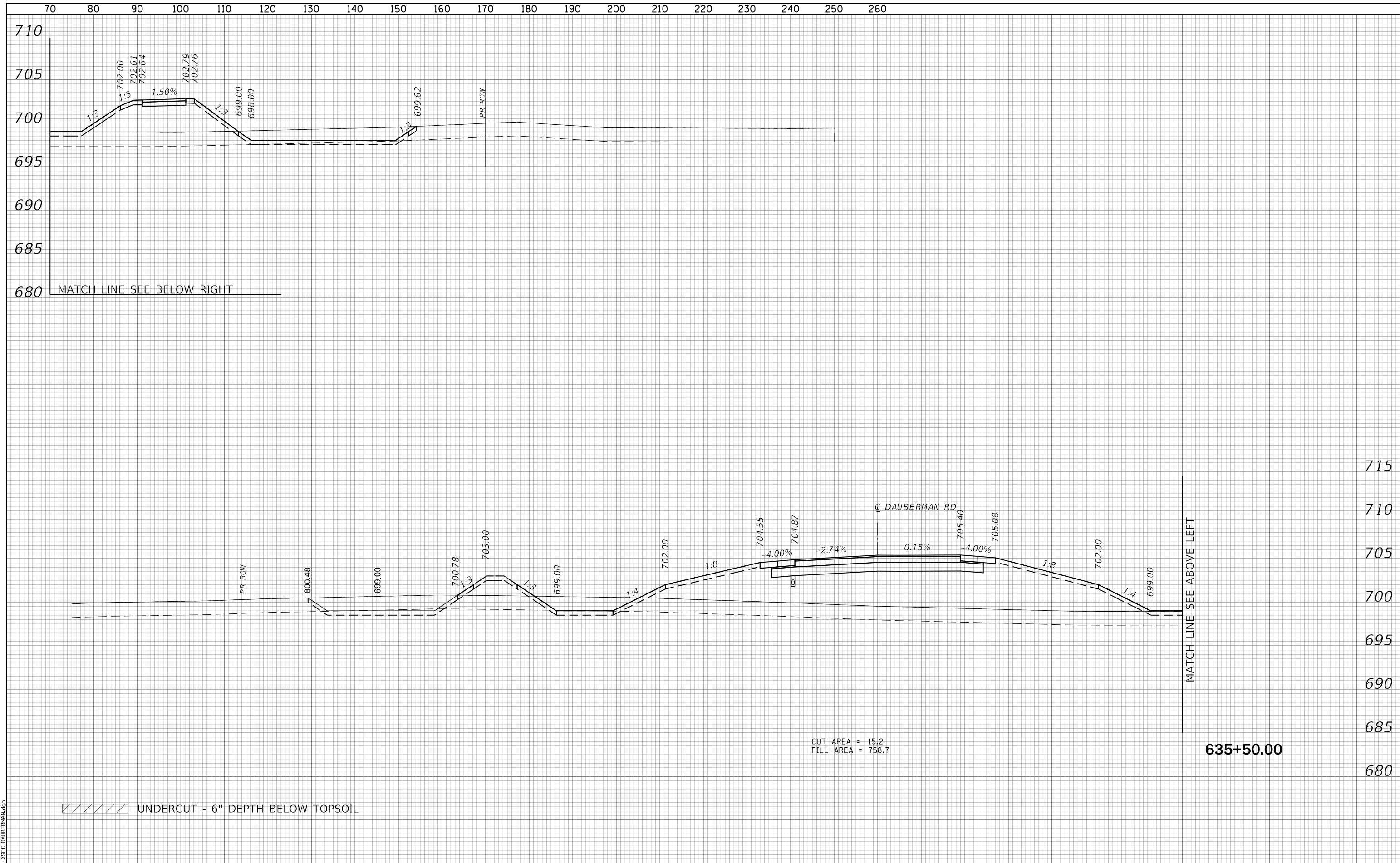
FILE NAME = 0895-XSEC-DAUBERMAN.dgn

	USER NAME = bmsetzke	DESIGNED - BWB	REVISD -	<b>STATE OF ILLINOIS</b> <b>DEPARTMENT OF TRANSPORTATION</b>	<b>DAUBERMAN ROAD</b> <b>CROSS SECTIONS</b>		F.A.U. RTE.	SECTION	COUNTY	TOTAL SHEETS	SHEET NO.
	PLOT SCALE = 50 SCALE	DRAWN - BMS	REVISD -		1107	15-00277-01-BR	KANE	542	353		
PLOT DATE = 7/8/2022	CHECKED - DWB	REVISD -	CONTRACT NO. 61H95								
	DATE - 07-08-22	REVISD -	ILLINOIS FED. AID PROJECT								

SCALE: 10H:5V    SHEET 35 OF 119 SHEETS    STA. 635+00.00 TO STA. 635+00.00

DATE	
BY	
SURVEYED	
PLOTTED	
TEMPLATE	
AREAS	
CHECKED	
FINAL SURVEY	
NOTE BOOK	
NO.	

DATE	
BY	
SURVEYED	
PLOTTED	
TEMPLATE	
AREAS	
CHECKED	
ORIGINAL SURVEY	
NOTE BOOK	
NO.	



/// UNDERCUT - 6" DEPTH BELOW TOPSOIL

CUT AREA = 15.2  
FILL AREA = 758.7

635+50.00



USER NAME = bmsetzke	DESIGNED - BWB	REVISED -
	DRAWN - BMS	REVISED -
PLOT SCALE = 50 SCALE	CHECKED - DWB	REVISED -
PLOT DATE = 7/8/2022	DATE - 07-08-22	REVISED -

STATE OF ILLINOIS  
DEPARTMENT OF TRANSPORTATION

DAUBERMAN ROAD  
CROSS SECTIONS

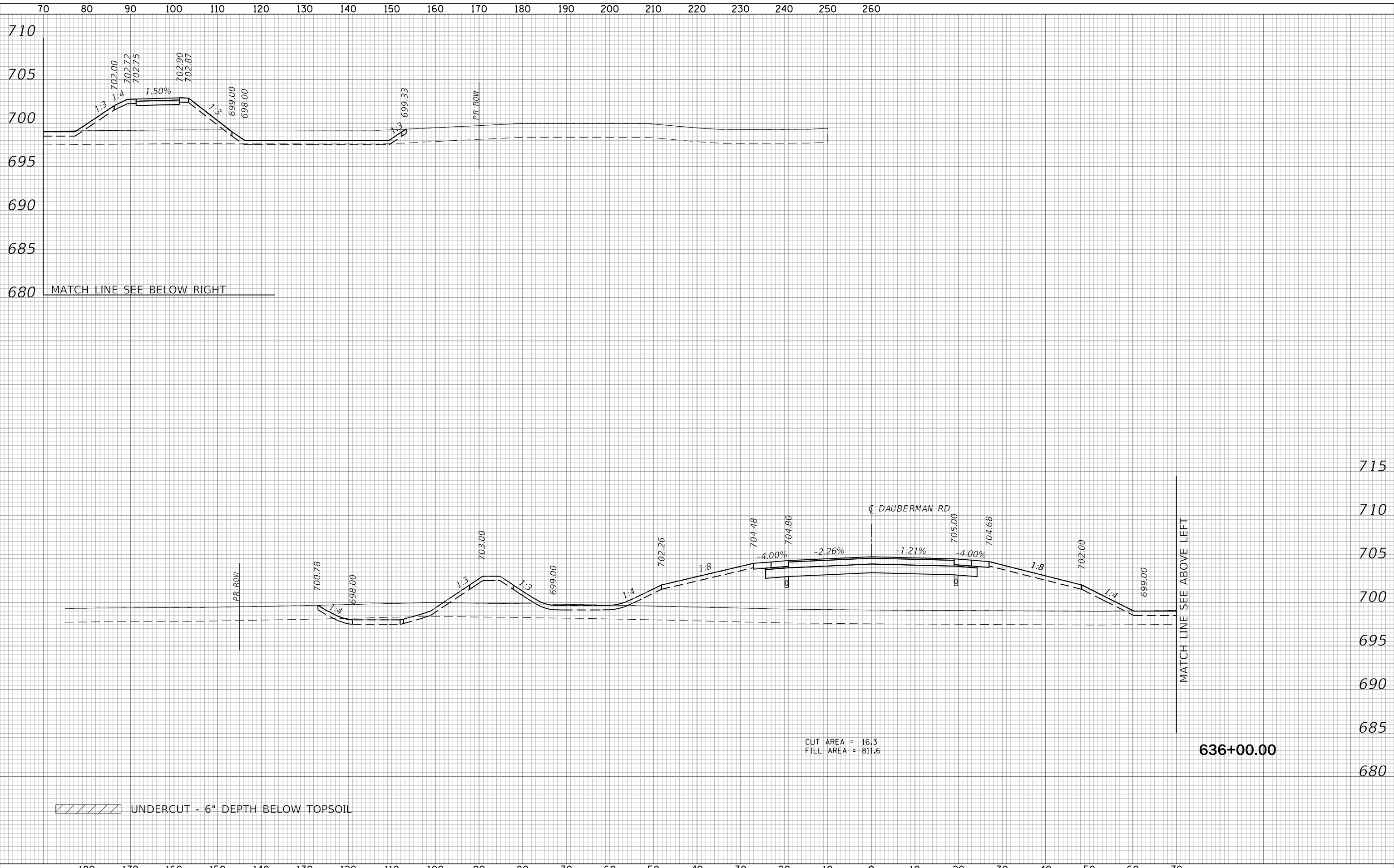
SCALE: 10H:5V SHEET 36 OF 119 SHEETS STA. 635+50.00 TO STA. 635+50.00

F.A.U. RTE.	SECTION	COUNTY	TOTAL SHEETS	SHEET NO.
1107	15-00277-01-BR	KANE	542	354
CONTRACT NO. 61H95			ILLINOIS FED. AID PROJECT	

FILE NAME = 0895-XSEC-DAUBERMAN.dgn

FINAL SURVEY NO.	
SURVEYED	
PLOTTED	
TEMPLATE	
AREAS	
CHECKED	
BY	
DATE	

ORIGINAL SURVEY NO.	
SURVEYED	
PLOTTED	
TEMPLATE	
AREAS	
CHECKED	
BY	
DATE	



CUT AREA = 16.3  
 FILL AREA = 811.6

/// UNDERCUT - 6" DEPTH BELOW TOPSOIL

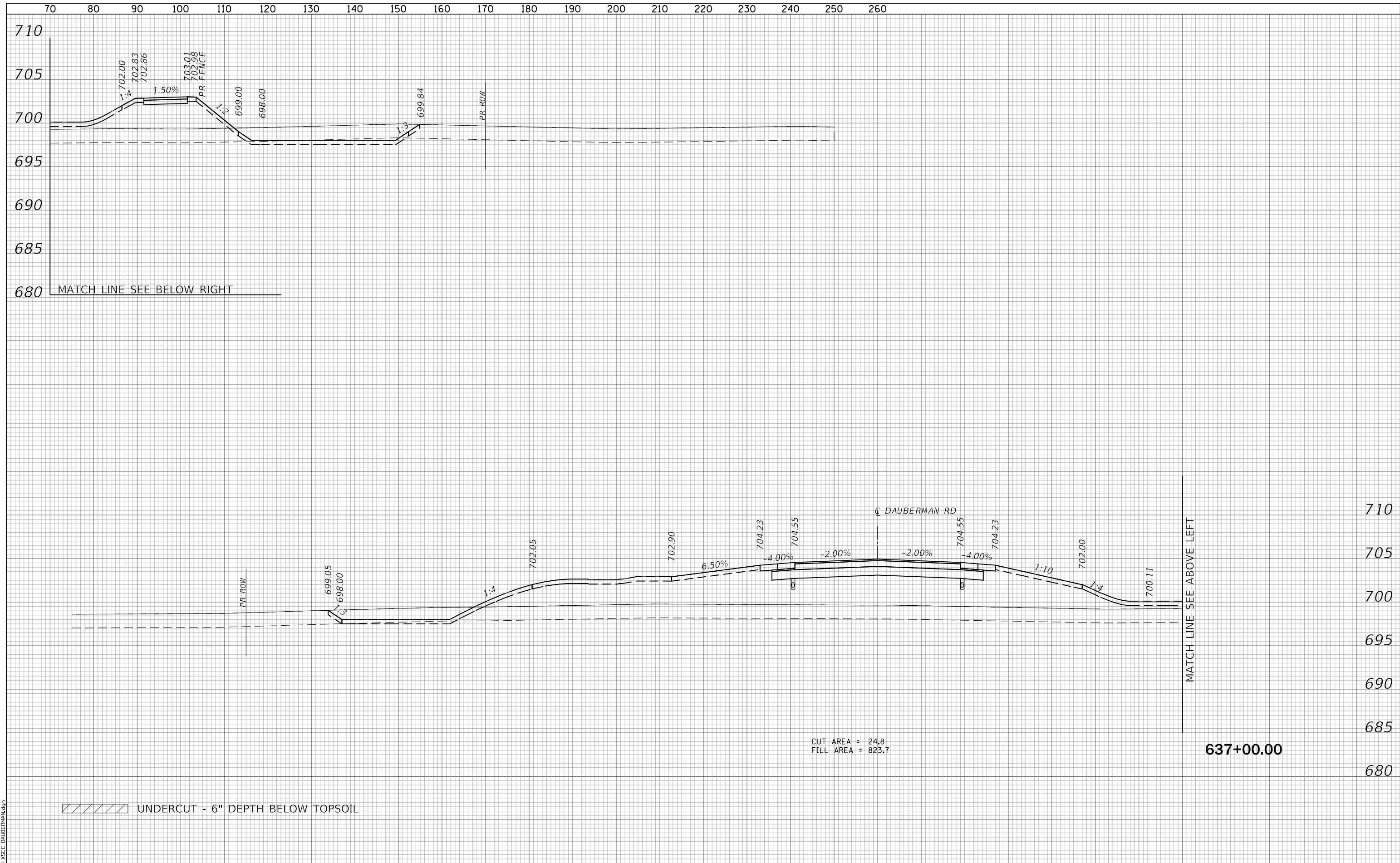
FILE NAME = 0895-XSEC-DAUBERMAN.dgn	<table border="1"> <tr><td>USER NAME =</td><td>bmsetzke</td><td>DESIGNED -</td><td>BVW</td><td>REVISED -</td><td></td></tr> <tr><td></td><td></td><td>DRAWN -</td><td>BMS</td><td>REVISED -</td><td></td></tr> <tr><td></td><td></td><td>CHECKED -</td><td>DWB</td><td>REVISED -</td><td></td></tr> <tr><td></td><td></td><td>DATE</td><td>- 07-08-22</td><td>REVISED -</td><td></td></tr> </table>	USER NAME =	bmsetzke	DESIGNED -	BVW	REVISED -				DRAWN -	BMS	REVISED -				CHECKED -	DWB	REVISED -				DATE	- 07-08-22	REVISED -		<b>STATE OF ILLINOIS</b> <b>DEPARTMENT OF TRANSPORTATION</b>	<b>DAUBERMAN ROAD</b> <b>CROSS SECTIONS</b>	<table border="1"> <tr><td>F.A.U. RTE.</td><td>SECTION</td><td>COUNTY</td><td>TOTAL SHEETS</td><td>SHEET NO.</td></tr> <tr><td>1107</td><td>15-00277-01-BR</td><td>KANE</td><td>542</td><td>355</td></tr> </table>	F.A.U. RTE.	SECTION	COUNTY	TOTAL SHEETS	SHEET NO.	1107	15-00277-01-BR	KANE	542	355	SCALE: 10H:5V SHEET 37 OF 119 SHEETS STA. 636+00.00 TO STA. 636+00.00 CONTRACT NO. 61H95 ILLINOIS FED. AID PROJECT
USER NAME =	bmsetzke	DESIGNED -	BVW	REVISED -																																			
		DRAWN -	BMS	REVISED -																																			
		CHECKED -	DWB	REVISED -																																			
		DATE	- 07-08-22	REVISED -																																			
F.A.U. RTE.	SECTION	COUNTY	TOTAL SHEETS	SHEET NO.																																			
1107	15-00277-01-BR	KANE	542	355																																			





DATE	
BY	
SURVEYED	
PLOTTED	
TEMPLATE	
AREAS	
CHECKED	
FINAL SURVEY	
NOTE BOOK	
NO.	

DATE	
BY	
SURVEYED	
PLOTTED	
TEMPLATE	
AREAS	
CHECKED	
ORIGINAL SURVEY	
NOTE BOOK	
NO.	



FILE NAME = 0895-XSEC-DAUBERMAN.dgn



USER NAME = bmsetzke	DESIGNED - BWB	REVISED -
	DRAWN - BMS	REVISED -
PLOT SCALE = 50 SCALE	CHECKED - DWB	REVISED -
PLOT DATE = 7/8/2022	DATE - 07-08-22	REVISED -

STATE OF ILLINOIS  
DEPARTMENT OF TRANSPORTATION

DAUBERMAN ROAD  
CROSS SECTIONS

SCALE: 10H:5V SHEET 39 OF 119 SHEETS STA. 637+00.00 TO STA. 637+00.00

F.A.U. RTE.	SECTION	COUNTY	TOTAL SHEETS	SHEET NO.
1107	15-00277-01-BR	KANE	542	357
CONTRACT NO. 61H95				
ILLINOIS FED. AID PROJECT				

FINAL SURVEY NO.	SURVEYED PLOTTED AREAS CHECKED
NOTE BOOK	TEMPLATE AREAS CHECKED
BY	DATE

ORIGINAL SURVEY NO.	SURVEYED PLOTTED AREAS CHECKED
NOTE BOOK	TEMPLATE AREAS CHECKED
BY	DATE



/// UNDERCUT - 6" DEPTH BELOW TOPSOIL

CUT AREA = 33.3  
FILL AREA = 643.9

637+50.00



USER NAME = bmsetzke	DESIGNED - BWB	REVISED -
PLOT SCALE = 50 SCALE	DRAWN - BMS	REVISED -
PLOT DATE = 7/8/2022	CHECKED - DWB	REVISED -
	DATE - 07-08-22	REVISED -

STATE OF ILLINOIS  
DEPARTMENT OF TRANSPORTATION

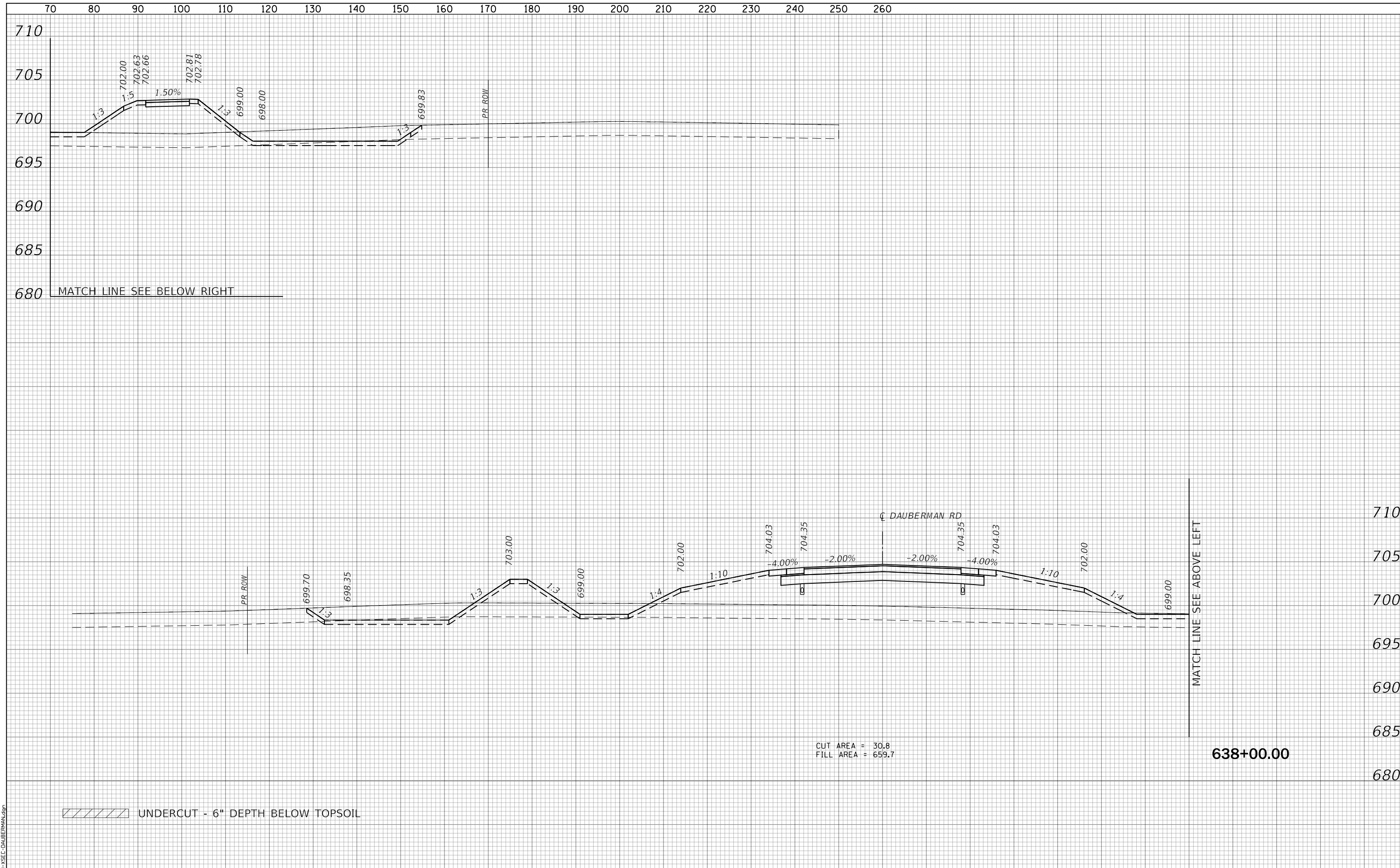
DAUBERMAN ROAD  
CROSS SECTIONS

SCALE: 10H:5V SHEET 40 OF 119 SHEETS STA. 637+50.00 TO STA. 637+50.00

F.A.U. RTE.	SECTION	COUNTY	TOTAL SHEETS	SHEET NO.
1107	15-00277-01-BR	KANE	542	358
CONTRACT NO. 61H95			ILLINOIS FED. AID PROJECT	

DATE	
BY	
SURVEYED	
PLOTTED	
TEMPLATE	
AREAS	
CHECKED	
FINAL SURVEY	
NOTE BOOK	
NO.	

DATE	
BY	
SURVEYED	
PLOTTED	
TEMPLATE	
AREAS	
CHECKED	
ORIGINAL SURVEY	
NOTE BOOK	
NO.	



/// UNDERCUT - 6" DEPTH BELOW TOPSOIL

CUT AREA = 30.8  
FILL AREA = 659.7

638+00.00



USER NAME = bmsetzke	DESIGNED - BWB	REVISED -
PLOT SCALE = 50 SCALE	DRAWN - BMS	REVISED -
PLOT DATE = 7/8/2022	CHECKED - DWB	REVISED -
	DATE - 07-08-22	REVISED -

STATE OF ILLINOIS  
DEPARTMENT OF TRANSPORTATION

DAUBERMAN ROAD  
CROSS SECTIONS

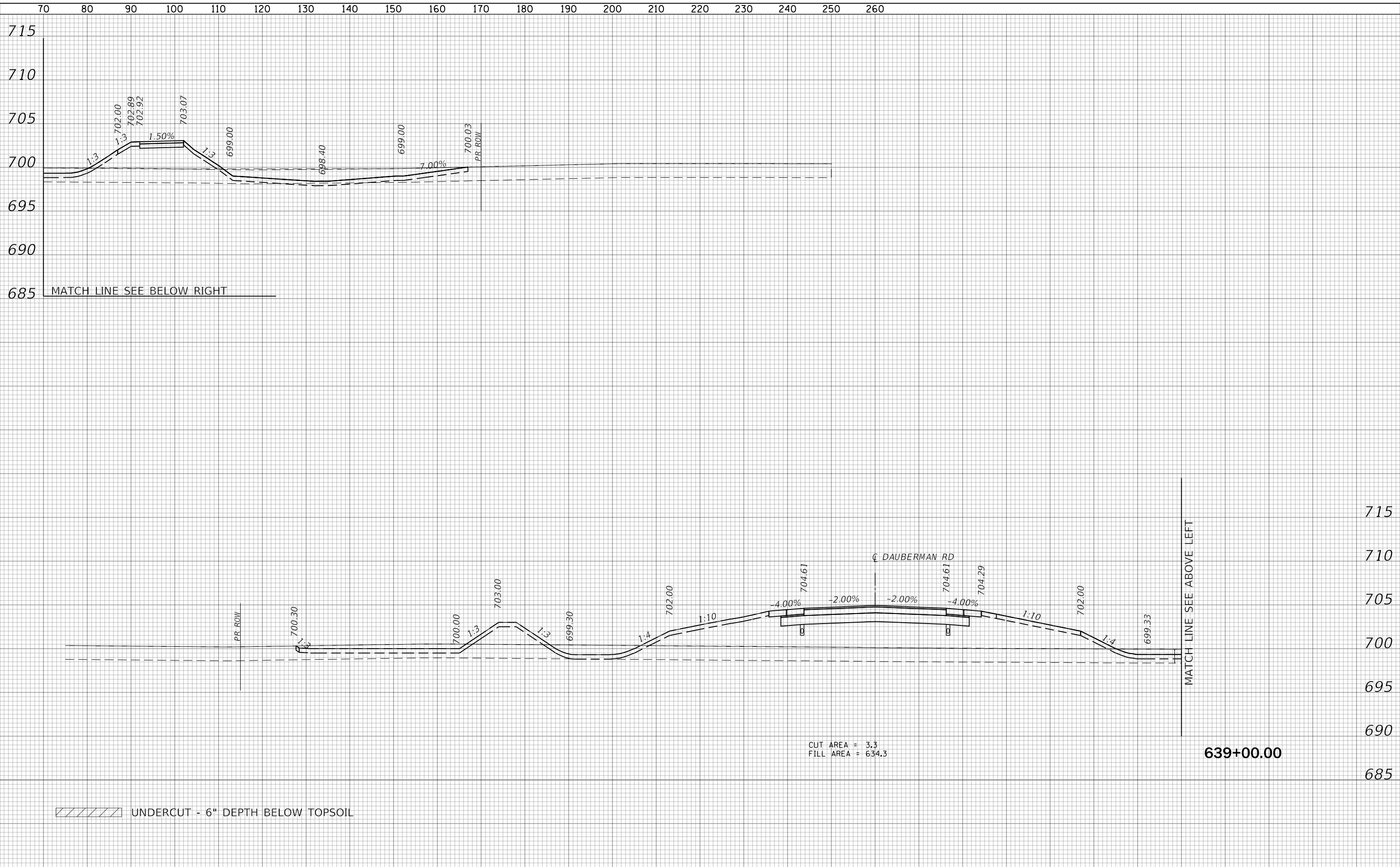
SCALE: 10H:5V SHEET 41 OF 119 SHEETS STA. 638+00.00 TO STA. 638+00.00

F.A.U. RTE.	SECTION	COUNTY	TOTAL SHEETS	SHEET NO.
1107	15-00277-01-BR	KANE	542	359
CONTRACT NO. 61H95			ILLINOIS FED. AID PROJECT	



DATE	
BY	
SURVEYED	
PLOTTED	
TEMPLATE	
AREAS	
CHECKED	
FINAL SURVEY	
NOTE BOOK	
NO.	

DATE	
BY	
SURVEYED	
PLOTTED	
TEMPLATE	
AREAS	
CHECKED	
ORIGINAL SURVEY	
NOTE BOOK	
NO.	



FILE NAME = 0895-XSEC-DAUBERMAN.dgn



USER NAME =	bmsetzke	DESIGNED -	BVW	REVISED -	
		DRAWN -	BMS	REVISED -	
PLOT SCALE =	50 SCALE	CHECKED -	DWB	REVISED -	
PLOT DATE =	7/8/2022	DATE	07-08-22	REVISED -	

**STATE OF ILLINOIS  
DEPARTMENT OF TRANSPORTATION**

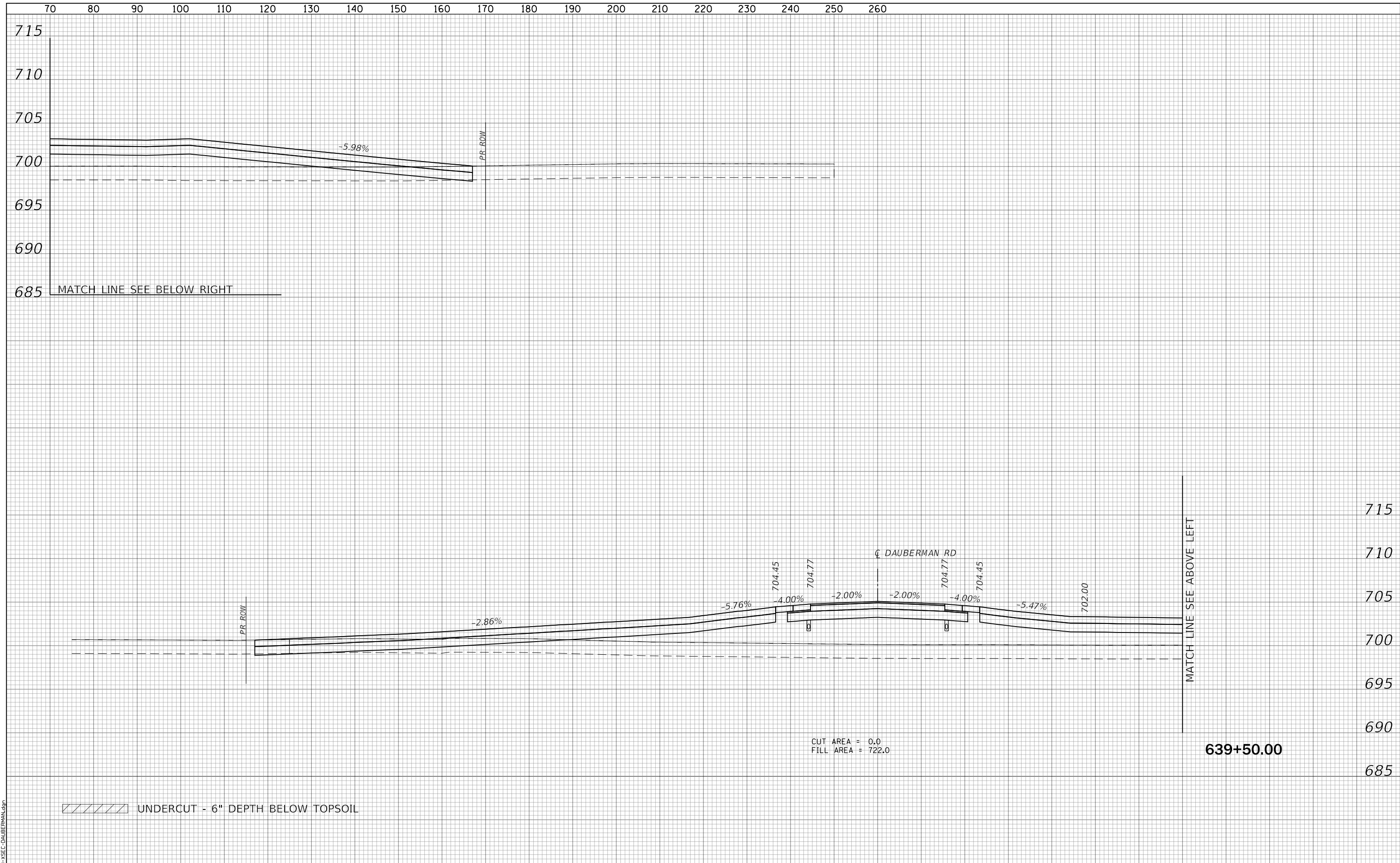
**DAUBERMAN ROAD  
CROSS SECTIONS**

SCALE: 10H:5V    SHEET 43 OF 119 SHEETS    STA. 639+00.00 TO STA. 639+00.00

F.A.U. RTE.	SECTION	COUNTY	TOTAL SHEETS	SHEET NO.
1107	15-00277-01-BR	KANE	542	361
CONTRACT NO. 61H95				
ILLINOIS FED. AID PROJECT				

DATE	
BY	
SURVEYED	
PLOTTED	
TEMPLATE	
AREAS	
CHECKED	
FINAL SURVEY	
NOTE BOOK	
NO.	

DATE	
BY	
SURVEYED	
PLOTTED	
TEMPLATE	
AREAS	
CHECKED	
ORIGINAL SURVEY	
NOTE BOOK	
NO.	



CUT AREA = 0.0  
 FILL AREA = 722.0

/// UNDERCUT - 6" DEPTH BELOW TOPSOIL

FILE NAME = 0895-XSEC-DAUBERMAN.dgn



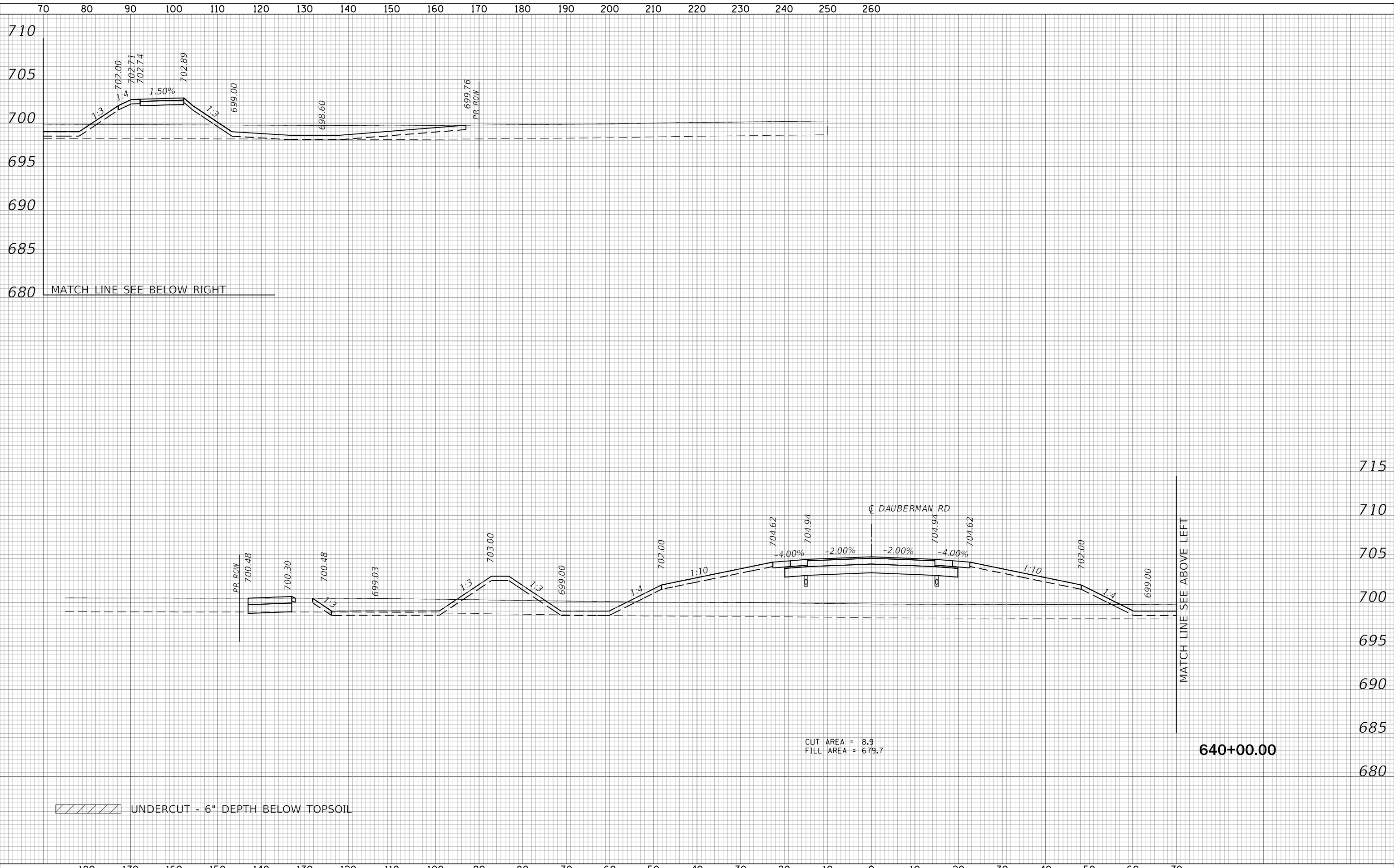
USER NAME = bmsetzke	DESIGNED - BWB	REVISED -
	DRAWN - BMS	REVISED -
PLOT SCALE = 50 SCALE	CHECKED - DWB	REVISED -
PLOT DATE = 7/8/2022	DATE - 07-08-22	REVISED -

STATE OF ILLINOIS  
 DEPARTMENT OF TRANSPORTATION

DAUBERMAN ROAD  
 CROSS SECTIONS

SCALE: 10H:5V SHEET 44 OF 119 SHEETS STA. 639+50.00 TO STA. 639+50.00

F.A.U. RTE.	SECTION	COUNTY	TOTAL SHEETS	SHEET NO.
1107	15-00277-01-BR	KANE	542	362
CONTRACT NO. 61H95			ILLINOIS FED. AID PROJECT	



DATE	
BY	
SURVEYED	
PLOTTED	
TEMPLATE	
AREAS	
CHECKED	
FINAL SURVEY	
NOTE BOOK	
NO.	

DATE	
BY	
SURVEYED	
PLOTTED	
TEMPLATE	
AREAS	
CHECKED	
ORIGINAL SURVEY	
NOTE BOOK	
NO.	

FILE NAME = 0895-XSEC-DAUBERMAN.dgn

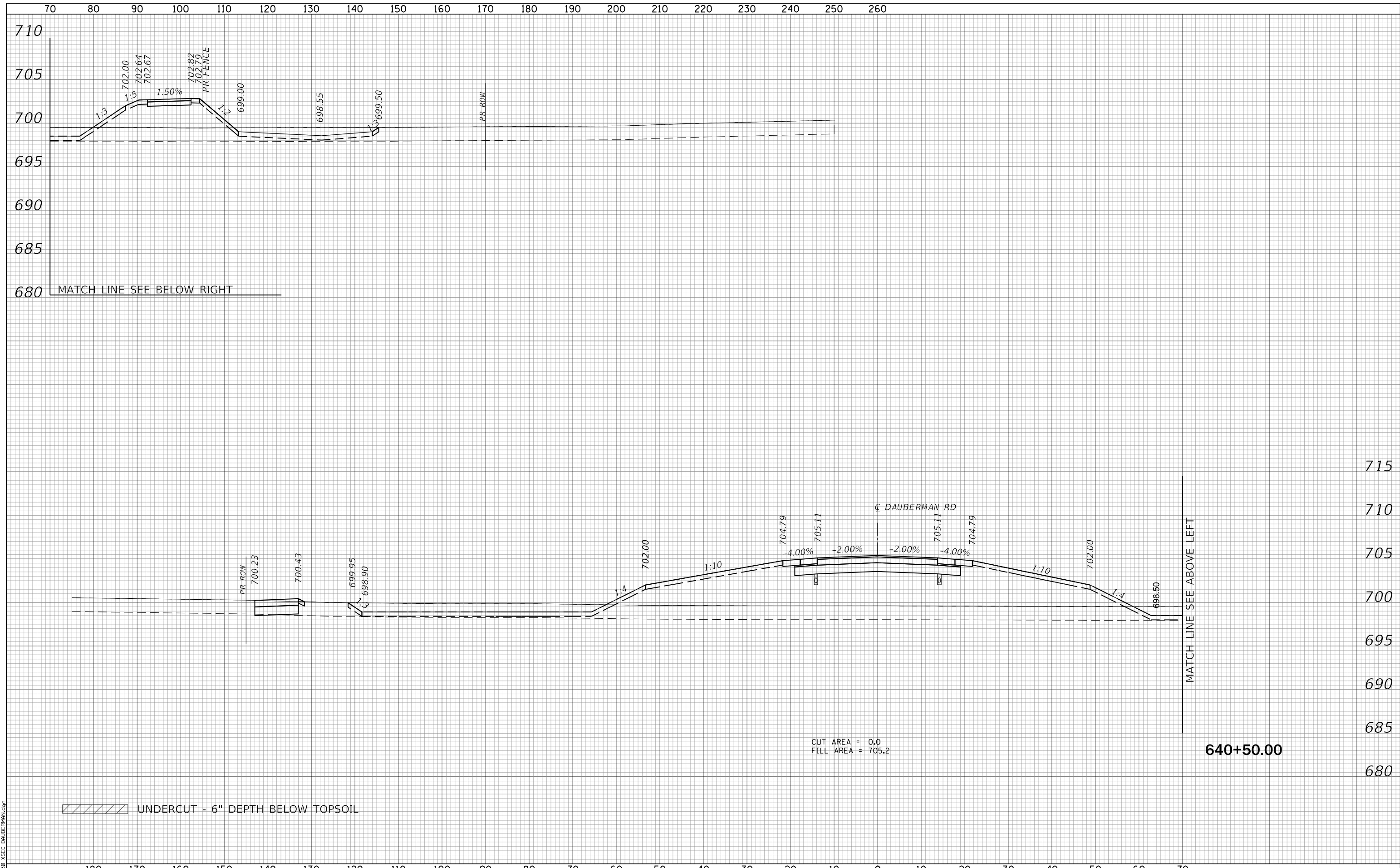
/// UNDERCUT - 6" DEPTH BELOW TOPSOIL

CUT AREA = 8.9  
FILL AREA = 679.7

	USER NAME = bmsetzke	DESIGNED - BWB	REVISED -	<b>STATE OF ILLINOIS</b> <b>DEPARTMENT OF TRANSPORTATION</b>	<b>DAUBERMAN ROAD</b> <b>CROSS SECTIONS</b>		F.A.U. RTE.	SECTION	COUNTY	TOTAL SHEETS	SHEET NO.
	PLOT SCALE = 50 SCALE	DRAWN - BMS	REVISED -		1107	15-00277-01-BR	KANE	542	363		
PLOT DATE = 7/8/2022	CHECKED - DWB	REVISED -	CONTRACT NO. 61H95								
	DATE - 07-08-22	REVISED -	SCALE: 10H:5V		SHEET 45 OF 119 SHEETS	STA. 640+00.00 TO STA. 640+00.00	ILLINOIS FED. AID PROJECT				

DATE	
BY	
SURVEYED	
PLOTTED	
TEMPLATE	
AREAS	
CHECKED	
FINAL SURVEY	
NOTE BOOK	
NO.	

DATE	
BY	
SURVEYED	
PLOTTED	
TEMPLATE	
AREAS	
CHECKED	
ORIGINAL SURVEY	
NOTE BOOK	
NO.	



CUT AREA = 0.0  
 FILL AREA = 705.2

/// UNDERCUT - 6" DEPTH BELOW TOPSOIL

FILE NAME = 0895-XSEC-DAUBERMAN.dgn



USER NAME = bmsetzke	DESIGNED - BWV	REVISED -
PLOT SCALE = 50 SCALE	DRAWN - BMS	REVISED -
PLOT DATE = 7/8/2022	CHECKED - DWB	REVISED -
	DATE - 07-08-22	REVISED -

**STATE OF ILLINOIS**  
**DEPARTMENT OF TRANSPORTATION**

**DAUBERMAN ROAD**  
**CROSS SECTIONS**

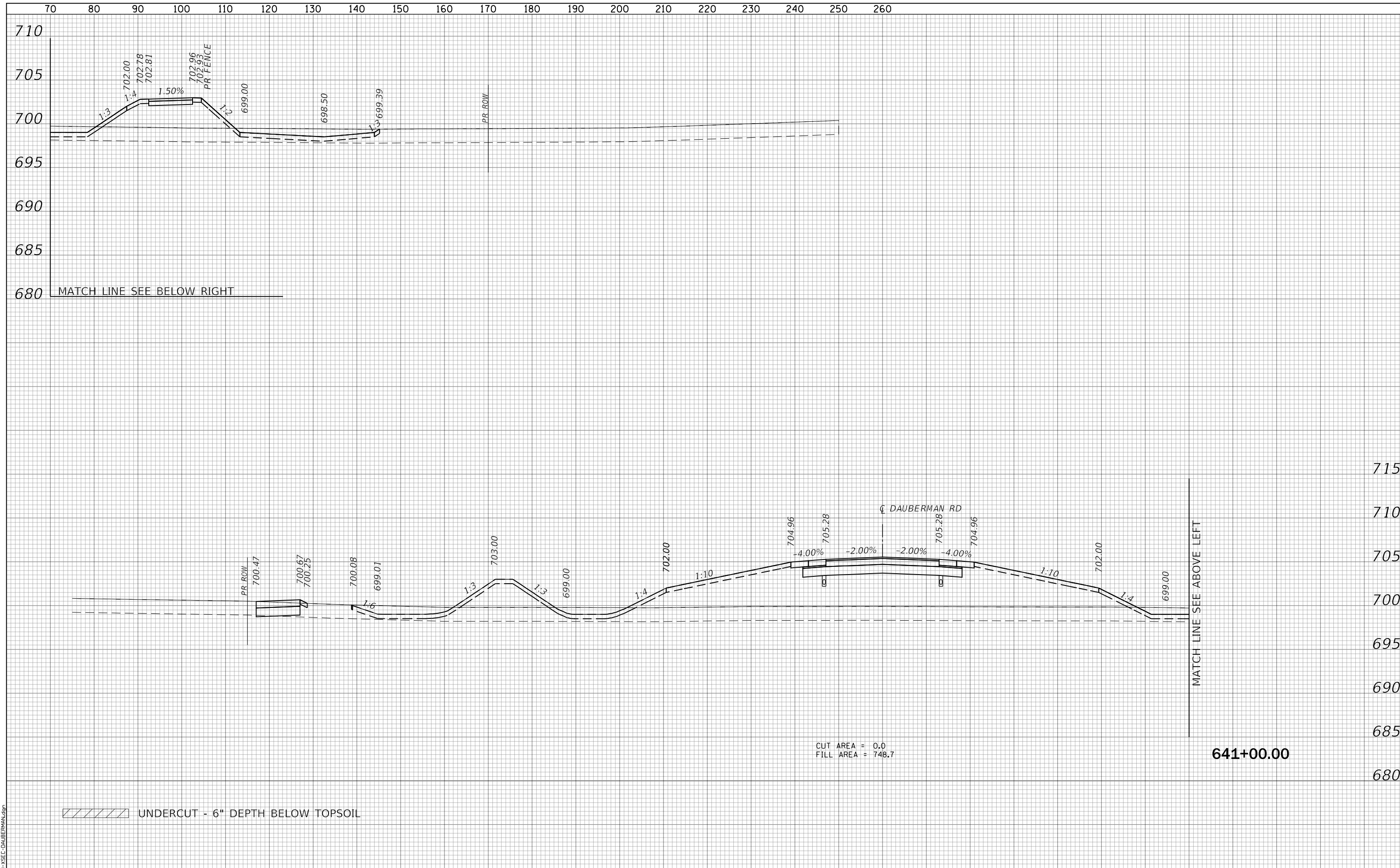
SCALE: 10H:5V SHEET 46 OF 119 SHEETS STA. 640+50.00 TO STA. 640+50.00

F.A.U. RTE.	SECTION	COUNTY	TOTAL SHEETS	SHEET NO.
1107	15-00277-01-BR	KANE	542	364
CONTRACT NO. 61H95			ILLINOIS FED. AID PROJECT	



FINAL SURVEY NO.	SURVEYED PLOTTED AREAS CHECKED
BY	DATE
NO.	DATE

ORIGINAL SURVEY NO.	SURVEYED PLOTTED AREAS CHECKED
BY	DATE
NO.	DATE



CUT AREA = 0.0  
 FILL AREA = 748.7

641+00.00



USER NAME = bmsetzke	DESIGNED - BWV	REVISIED -
PLOT SCALE = 50 SCALE	DRAWN - BMS	REVISIED -
PLOT DATE = 7/8/2022	CHECKED - DWB	REVISIED -
	DATE - 07-08-22	REVISIED -

STATE OF ILLINOIS  
 DEPARTMENT OF TRANSPORTATION

DAUBERMAN ROAD  
 CROSS SECTIONS

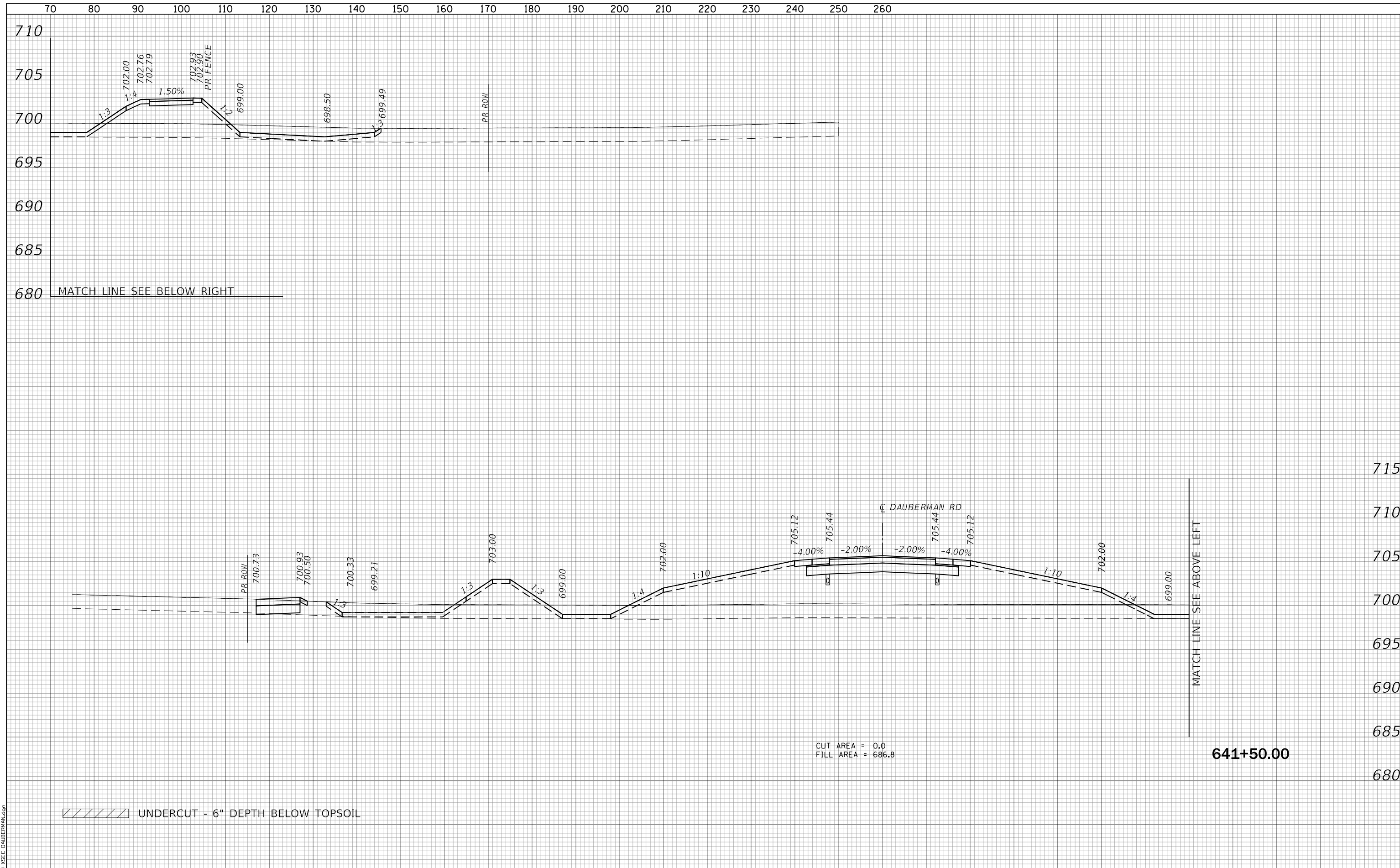
SCALE: 10H:5V SHEET 47 OF 119 SHEETS STA. 641+00.00 TO STA. 641+00.00

F.A.U. RTE.	SECTION	COUNTY	TOTAL SHEETS	SHEET NO.
1107	15-00277-01-BR	KANE	542	365
CONTRACT NO. 61H95			ILLINOIS FED. AID PROJECT	

FILE NAME = 0895-XSEC-DAUBERMAN.dgn

FINAL SURVEY NO.	SURVEYED	DATE
	PLOTTED	
	TEMPLATE	
	AREAS	
	CHECKED	

ORIGINAL SURVEY NO.	SURVEYED	DATE
	PLOTTED	
	TEMPLATE	
	AREAS	
	CHECKED	



CUT AREA = 0.0  
 FILL AREA = 686.8

/// UNDERCUT - 6" DEPTH BELOW TOPSOIL

FILE NAME = 0895-XSEC-DAUBERMAN.dgn



USER NAME = bmsetzke	DESIGNED - BWV	REVISD -
PLOT SCALE = 50 SCALE	DRAWN - BMS	REVISD -
PLOT DATE = 7/8/2022	CHECKED - DWB	REVISD -
	DATE - 07-08-22	REVISD -

STATE OF ILLINOIS  
 DEPARTMENT OF TRANSPORTATION

DAUBERMAN ROAD  
 CROSS SECTIONS

SCALE: 10H:5V    SHEET 48 OF 119 SHEETS    STA. 641+50.00 TO STA. 641+50.00

F.A.U. RTE.	SECTION	COUNTY	TOTAL SHEETS	SHEET NO.
1107	15-00277-01-BR	KANE	542	366
CONTRACT NO. 61H95			ILLINOIS FED. AID PROJECT	

DATE	
BY	
SURVEYED	
PLOTTED	
TEMPLATE	
AREAS	
CHECKED	
FINAL SURVEY	
NOTE BOOK	
NO.	

DATE	
BY	
SURVEYED	
PLOTTED	
TEMPLATE	
AREAS	
CHECKED	
ORIGINAL SURVEY	
NOTE BOOK	
NO.	



CUT AREA = 6.6  
 FILL AREA = 718.1

UNDERCUT - 6" DEPTH BELOW TOPSOIL

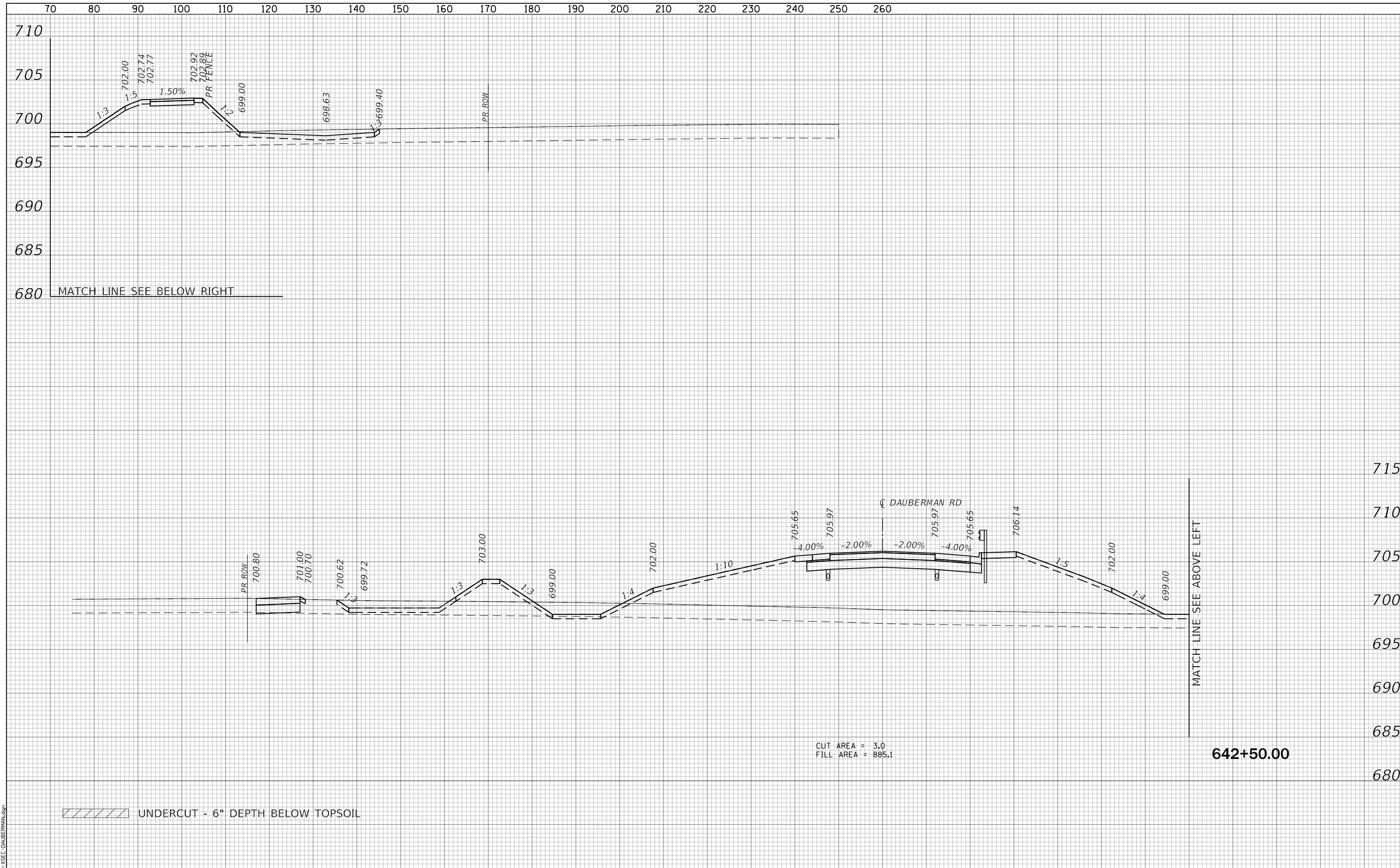
MATCH LINE SEE ABOVE LEFT

642+00.00

	USER NAME = bmsetzke	DESIGNED - BWV	REVISIED -	<b>STATE OF ILLINOIS</b> <b>DEPARTMENT OF TRANSPORTATION</b>	<b>DAUBERMAN ROAD</b> <b>CROSS SECTIONS</b>		F.A.U. RTE.	SECTION	COUNTY	TOTAL SHEETS	SHEET NO.
	PLOT SCALE = 50 SCALE	DRAWN - BMS	REVISIED -		1107	15-00277-01-BR	KANE	542	367		
PLOT DATE = 7/8/2022	CHECKED - DWB	REVISIED -	SCALE: 10H:5V    SHEET 49 OF 119 SHEETS    STA. 642+00.00 TO STA. 642+00.00			CONTRACT NO. 61H95		ILLINOIS FED. AID PROJECT			
	DATE - 07-08-22	REVISIED -									

DATE	
BY	
SURVEYED	
PLOTTED	
TEMPLATE	
AREAS	
CHECKED	
FINAL SURVEY	
NOTE BOOK	
NO.	

DATE	
BY	
SURVEYED	
PLOTTED	
TEMPLATE	
AREAS	
CHECKED	
ORIGINAL SURVEY	
NOTE BOOK	
NO.	



CUT AREA = 3.0  
 FILL AREA = 885.1

/// UNDERCUT - 6" DEPTH BELOW TOPSOIL

MATCH LINE SEE ABOVE LEFT

MATCH LINE SEE BELOW RIGHT

642+50.00



USER NAME = bmsetzke	DESIGNED - BWV	REVISED -
PLOT SCALE = 50 SCALE	DRAWN - BMS	REVISED -
PLOT DATE = 7/8/2022	CHECKED - DWB	REVISED -
	DATE - 07-08-22	REVISED -

STATE OF ILLINOIS  
 DEPARTMENT OF TRANSPORTATION

DAUBERMAN ROAD  
 CROSS SECTIONS

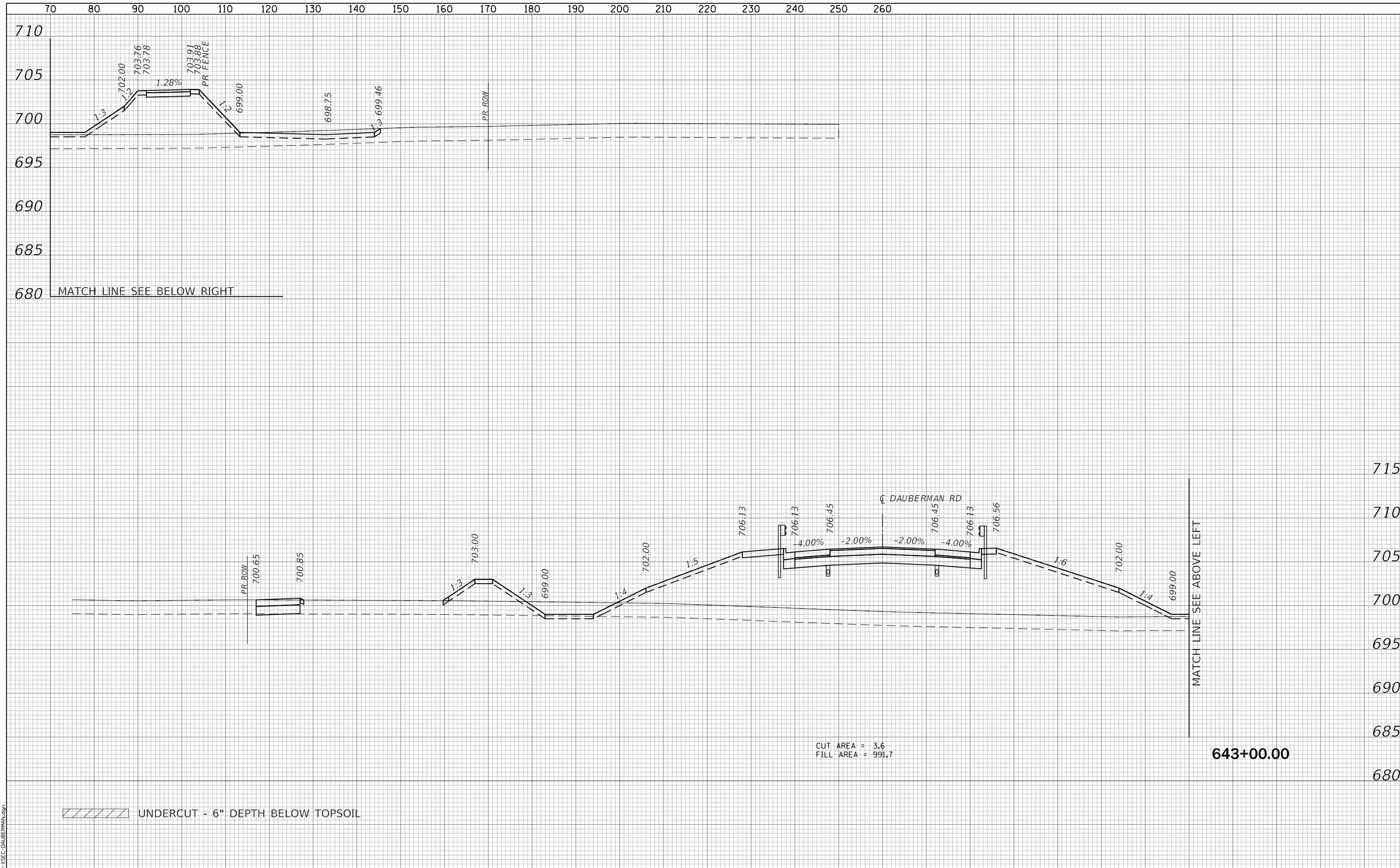
SCALE: 10H:5V SHEET 50 OF 119 SHEETS STA. 642+50.00 TO STA. 642+50.00

F.A.U. RTE.	SECTION	COUNTY	TOTAL SHEETS	SHEET NO.
1107	15-00277-01-BR	KANE	542	368
CONTRACT NO. 61H95			ILLINOIS FED. AID PROJECT	

FILE NAME = 0895-XSEC-DAUBERMAN.dgn

FINAL SURVEY NO.	SURVEYED PLOTTED AREAS CHECKED
NOTE BOOK	TEMPLATE AREAS CHECKED
BY	DATE

ORIGINAL SURVEY NO.	SURVEYED PLOTTED AREAS CHECKED
NOTE BOOK	TEMPLATE AREAS CHECKED
BY	DATE



CUT AREA = 3.6  
 FILL AREA = 991.7

UNDERCUT - 6" DEPTH BELOW TOPSOIL

FILE NAME = 0895-XSEC-DAUBERMAN.dgn



USER NAME = bmsetzke	DESIGNED - BWV	REVISED -
	DRAWN - BMS	REVISED -
PLOT SCALE = 50 SCALE	CHECKED - DWB	REVISED -
PLOT DATE = 7/8/2022	DATE - 07-08-22	REVISED -

STATE OF ILLINOIS  
 DEPARTMENT OF TRANSPORTATION

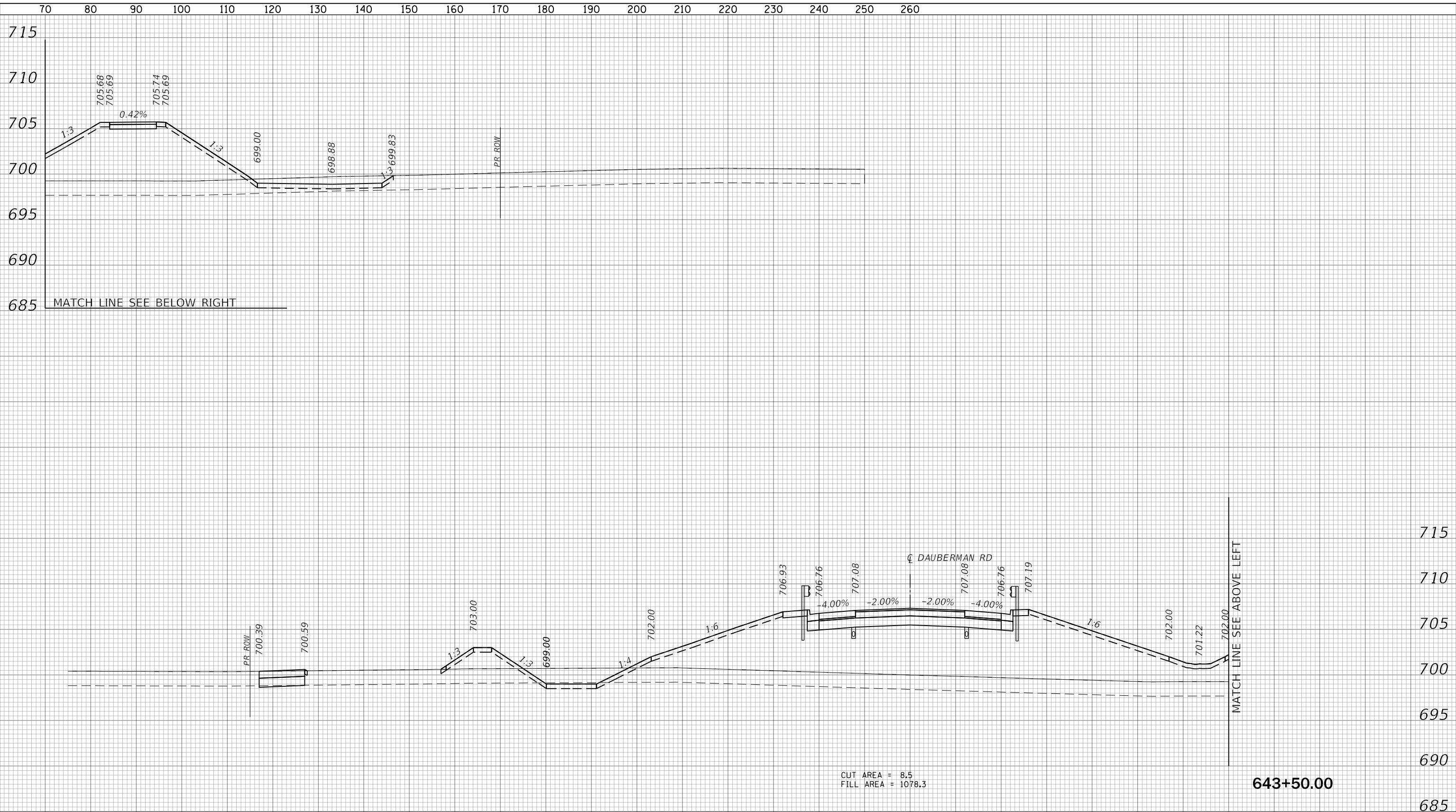
DAUBERMAN ROAD  
 CROSS SECTIONS

SCALE: 10H:5V SHEET 51 OF 119 SHEETS STA. 643+00.00 TO STA. 643+00.00

F.A.U. RTE.	SECTION	COUNTY	TOTAL SHEETS	SHEET NO.
1107	15-00277-01-BR	KANE	542	369
CONTRACT NO. 61H95			ILLINOIS FED. AID PROJECT	

DATE	
BY	
SURVEYED	
PLOTTED	
TEMPLATE	
AREAS	
CHECKED	
FINAL SURVEY	
NOTE BOOK	
NO.	

DATE	
BY	
SURVEYED	
PLOTTED	
TEMPLATE	
AREAS	
CHECKED	
ORIGINAL SURVEY	
NOTE BOOK	
NO.	



FILE NAME = 0809-XSEC-DAUBERMAN.dgn



USER NAME =	bmsetzke	DESIGNED -	BVW	REVISED -	
		DRAWN -	BMS	REVISED -	
PLOT SCALE =	50 SCALE	CHECKED -	DWB	REVISED -	
PLOT DATE =	7/8/2022	DATE	07-08-22	REVISED -	

STATE OF ILLINOIS  
DEPARTMENT OF TRANSPORTATION

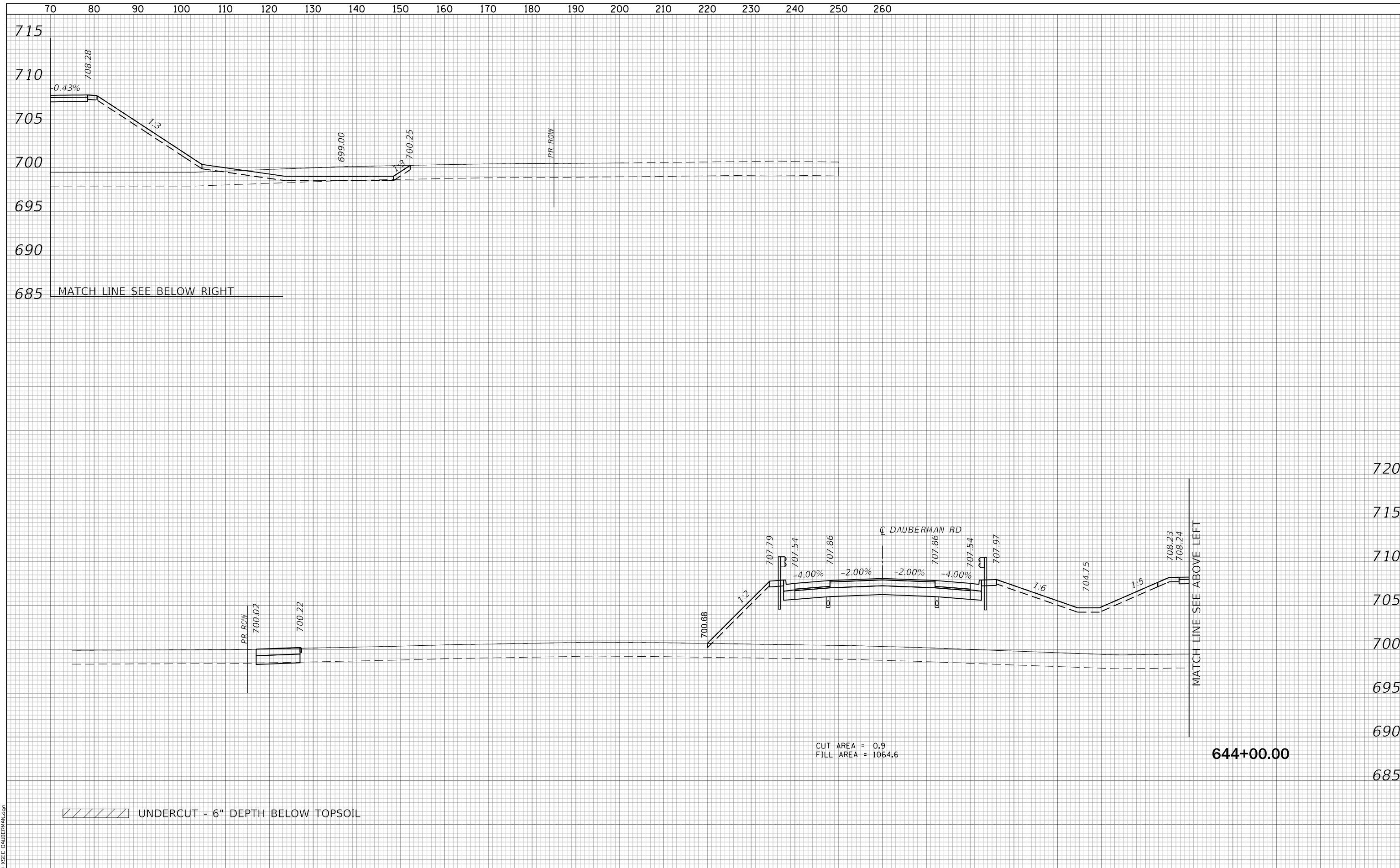
DAUBERMAN ROAD  
CROSS SECTIONS

SCALE: 10H:5V SHEET 52 OF 119 SHEETS STA. 643+50.00 TO STA. 643+50.00

F.A.U. RTE.	SECTION	COUNTY	TOTAL SHEETS	SHEET NO.
1107	15-00277-01-BR	KANE	542	370
CONTRACT NO. 61H95				
ILLINOIS FED. AID PROJECT				

DATE	
BY	
SURVEYED	
PLOTTED	
TEMPLATE	
AREAS	
CHECKED	
FINAL SURVEY	
NOTE BOOK	
NO.	

DATE	
BY	
SURVEYED	
PLOTTED	
TEMPLATE	
AREAS	
CHECKED	
ORIGINAL SURVEY	
NOTE BOOK	
NO.	



CUT AREA = 0.9  
 FILL AREA = 1064.6

/// UNDERCUT - 6" DEPTH BELOW TOPSOIL

FILE NAME = 0895-XSEC-DAUBERMAN.dgn



USER NAME = bmsetzke	DESIGNED - BWV	REVISED -
PLOT SCALE = 50 SCALE	DRAWN - BMS	REVISED -
PLOT DATE = 7/8/2022	CHECKED - DWB	REVISED -
	DATE - 07-08-22	REVISED -

STATE OF ILLINOIS  
 DEPARTMENT OF TRANSPORTATION

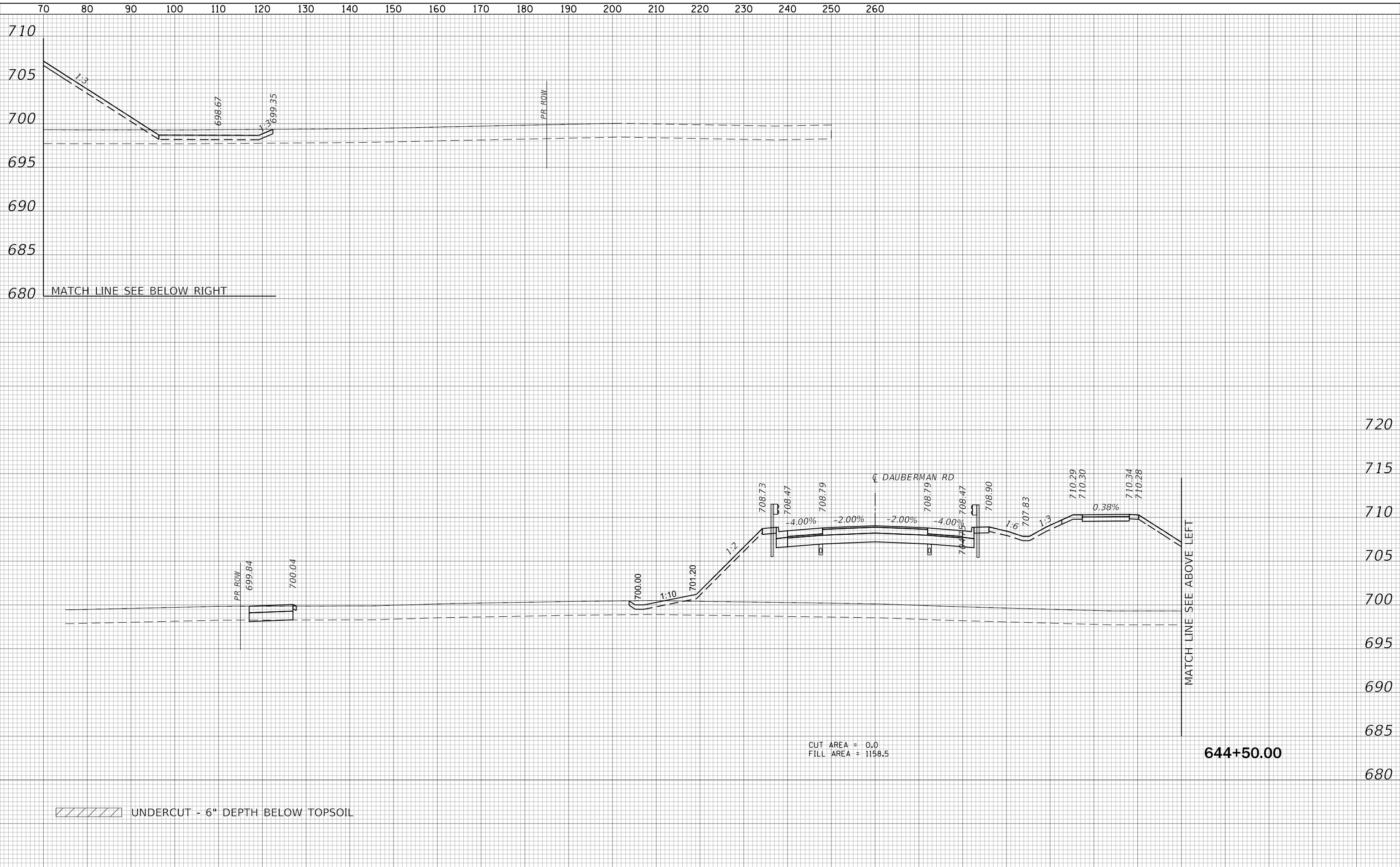
DAUBERMAN ROAD  
 CROSS SECTIONS

SCALE: 10H:5V SHEET 53 OF 119 SHEETS STA. 644+00.00 TO STA. 644+00.00

F.A.U. RTE.	SECTION	COUNTY	TOTAL SHEETS	SHEET NO.
1107	15-00277-01-BR	KANE	542	371
CONTRACT NO. 61H95			ILLINOIS FED. AID PROJECT	

FINAL SURVEY NO.	SURVEYED PLOTTED AREAS CHECKED
BY	DATE

ORIGINAL SURVEY NO.	SURVEYED PLOTTED AREAS CHECKED
BY	DATE



CUT AREA = 0.0  
 FILL AREA = 1158.5

644+50.00

UNDERCUT - 6" DEPTH BELOW TOPSOIL

FILE NAME = 0895-XSEC-DAUBERMAN.dgn



USER NAME = bmsetzke	DESIGNED - BWB	REVISED -
PLOT SCALE = 50 SCALE	DRAWN - BMS	REVISED -
PLOT DATE = 7/8/2022	CHECKED - DWB	REVISED -
	DATE - 07-08-22	REVISED -

STATE OF ILLINOIS  
 DEPARTMENT OF TRANSPORTATION

DAUBERMAN ROAD  
 CROSS SECTIONS

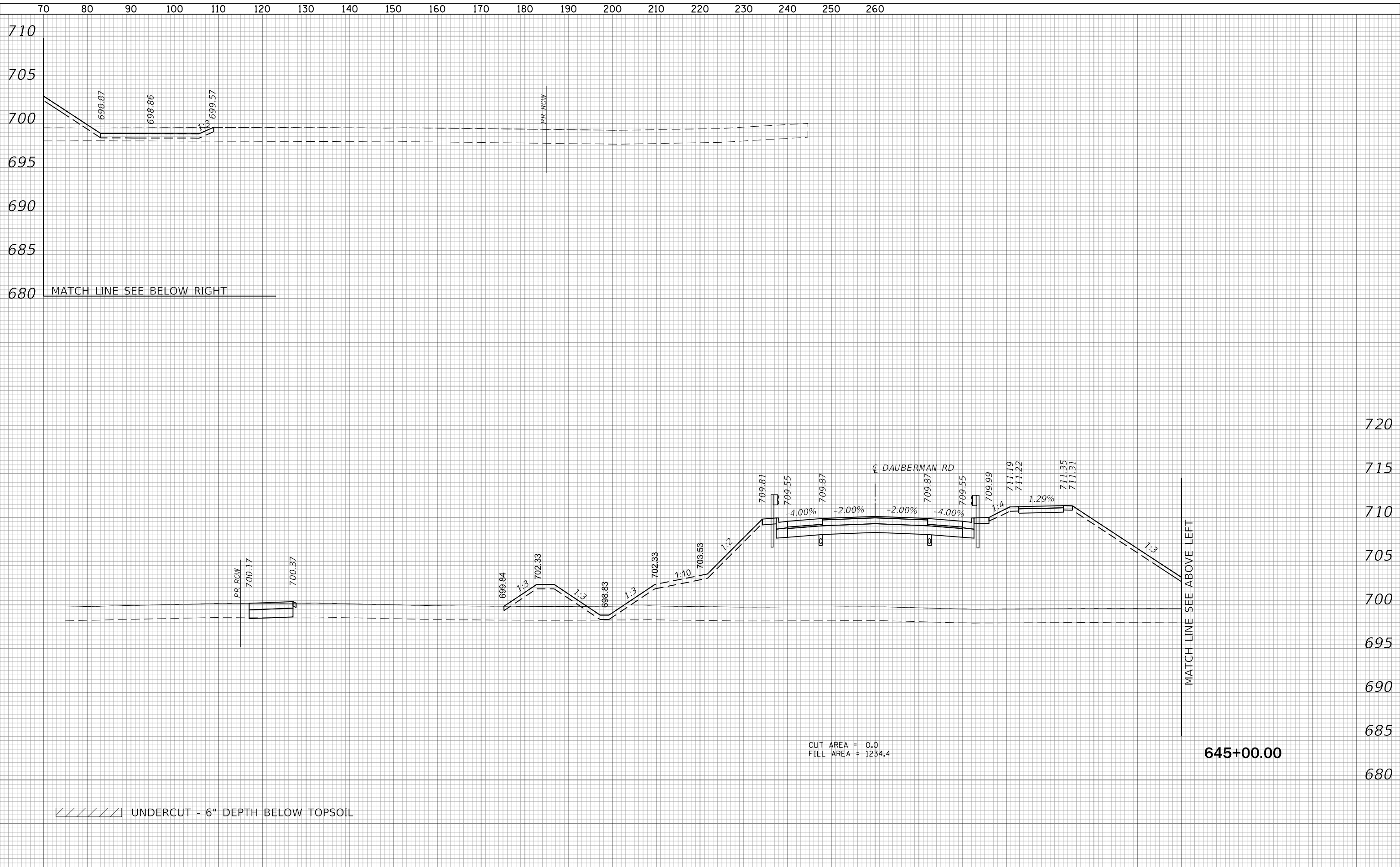
SCALE: 10H:5V SHEET 54 OF 119 SHEETS STA. 644+50.00 TO STA. 644+50.00

F.A.U. RTE.	SECTION	COUNTY	TOTAL SHEETS	SHEET NO.
1107	15-00277-01-BR	KANE	542	372
ILLINOIS FED. AID PROJECT			CONTRACT NO. 61H95	



FINAL SURVEY NO.	SURVEYED	DATE
NOTE BOOK	PLOTTED	BY
AREAS CHECKED	TEMPLATE	
	AREAS	
	CHECKED	

ORIGINAL SURVEY NO.	SURVEYED	DATE
NOTE BOOK	PLOTTED	BY
AREAS CHECKED	TEMPLATE	
	AREAS	
	CHECKED	



CUT AREA = 0.0  
 FILL AREA = 1234.4

645+00.00

/// UNDERCUT - 6" DEPTH BELOW TOPSOIL



USER NAME = bmsetzke	DESIGNED - BWB	REVISED -
PLOT SCALE = 50 SCALE	DRAWN - BMS	REVISED -
PLOT DATE = 7/8/2022	CHECKED - DWB	REVISED -
	DATE - 07-08-22	REVISED -

STATE OF ILLINOIS  
 DEPARTMENT OF TRANSPORTATION

SCALE: 10H:5V	SHEET 55 OF 119 SHEETS	STA. 645+00.00 TO STA. 645+00.00
---------------	------------------------	----------------------------------

DAUBERMAN ROAD  
 CROSS SECTIONS

F.A.U. RTE.	SECTION	COUNTY	TOTAL SHEETS	SHEET NO.
1107	15-00277-01-BR	KANE	542	373
			CONTRACT NO. 61H95	
ILLINOIS FED. AID PROJECT				

FILE NAME = 0895-XSEC-DAUBERMAN.dgn

FINAL SURVEY NO.	
SURVEYED PLOTTED AREAS CHECKED	
NOTE BOOK	
TEMPLATE	
BY	
DATE	

ORIGINAL SURVEY NO.	
SURVEYED PLOTTED AREAS CHECKED	
NOTE BOOK	
TEMPLATE	
BY	
DATE	



FILE NAME = 0895-XSEC-DAUBERMAN.dgn



USER NAME = bmsetzke	DESIGNED - BWB	REVISIED -
PLOT SCALE = 50 SCALE	DRAWN - BMS	REVISIED -
PLOT DATE = 7/8/2022	CHECKED - DWB	REVISIED -
	DATE - 07-08-22	REVISIED -

STATE OF ILLINOIS  
DEPARTMENT OF TRANSPORTATION

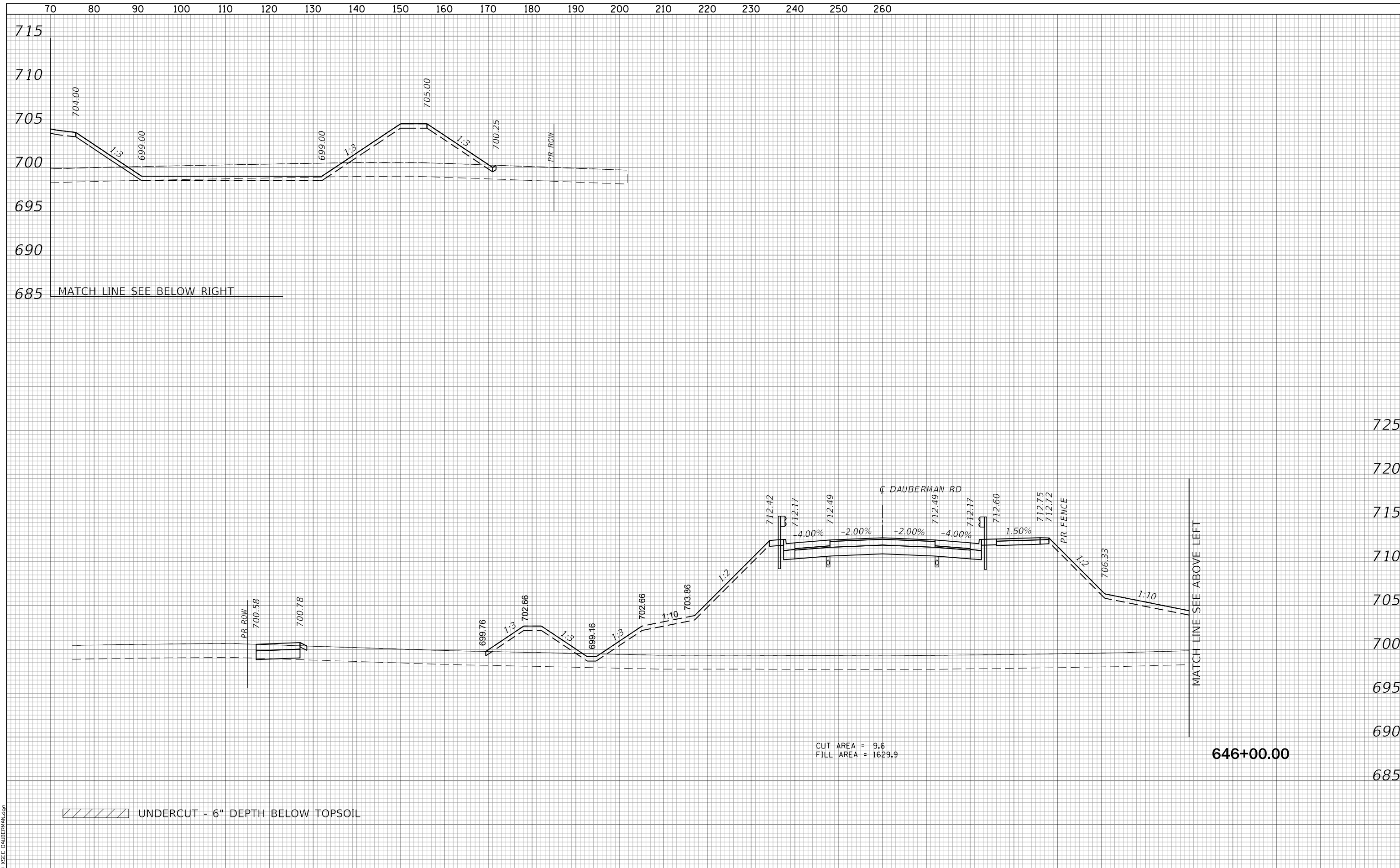
DAUBERMAN ROAD  
CROSS SECTIONS

SCALE: 10H:5V SHEET 56 OF 119 SHEETS STA. 645+50.00 TO STA. 645+50.00

F.A.U. RTE.	SECTION	COUNTY	TOTAL SHEETS	SHEET NO.
1107	15-00277-01-BR	KANE	542	374
CONTRACT NO. 61H95				
ILLINOIS FED. AID PROJECT				

DATE	
BY	
SURVEYED	
PLOTTED	
TEMPLATE	
AREAS	
CHECKED	
FINAL SURVEY	
NOTE BOOK	
NO.	

DATE	
BY	
SURVEYED	
PLOTTED	
TEMPLATE	
AREAS	
CHECKED	
ORIGINAL SURVEY	
NOTE BOOK	
NO.	



/// UNDERCUT - 6" DEPTH BELOW TOPSOIL

CUT AREA = 9.6  
FILL AREA = 1629.9

646+00.00



USER NAME = bmsetzke	DESIGNED - BWB	REVISED -
	DRAWN - BMS	REVISED -
PLOT SCALE = 50 SCALE	CHECKED - DWB	REVISED -
PLOT DATE = 7/8/2022	DATE - 07-08-22	REVISED -

STATE OF ILLINOIS  
DEPARTMENT OF TRANSPORTATION

DAUBERMAN ROAD  
CROSS SECTIONS

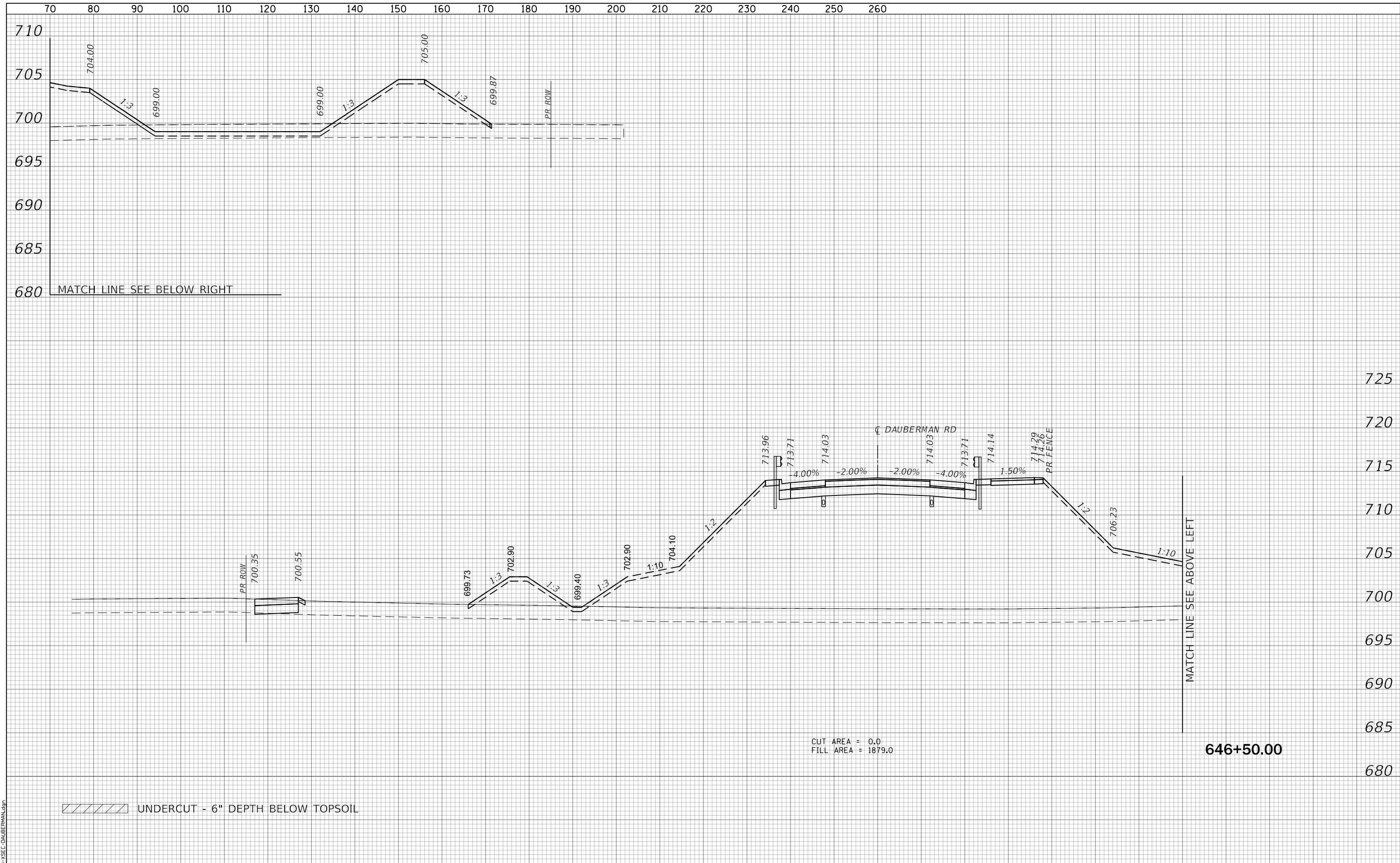
SCALE: 10H:5V SHEET 57 OF 119 SHEETS STA. 646+00.00 TO STA. 646+00.00

F.A.U. RTE.	SECTION	COUNTY	TOTAL SHEETS	SHEET NO.
1107	15-00277-01-BR	KANE	542	375
CONTRACT NO. 61H95			ILLINOIS FED. AID PROJECT	

FILE NAME = 0895-XSEC-DAUBERMAN.dgn

DATE	
BY	
SURVEYED	
PLOTTED	
TEMPLATE	
AREAS	
CHECKED	
FINAL SURVEY	
NOTE BOOK	
NO.	

DATE	
BY	
SURVEYED	
PLOTTED	
TEMPLATE	
AREAS	
CHECKED	
ORIGINAL SURVEY	
NOTE BOOK	
NO.	



FILE NAME = 0895-XSEC-DAUBERMAN.dgn



USER NAME = bmsetzke	DESIGNED - BWB	REVISED -
PLOT SCALE = 50 SCALE	DRAWN - BMS	REVISED -
PLOT DATE = 7/8/2022	CHECKED - DWB	REVISED -
	DATE - 07-08-22	REVISED -

STATE OF ILLINOIS  
DEPARTMENT OF TRANSPORTATION

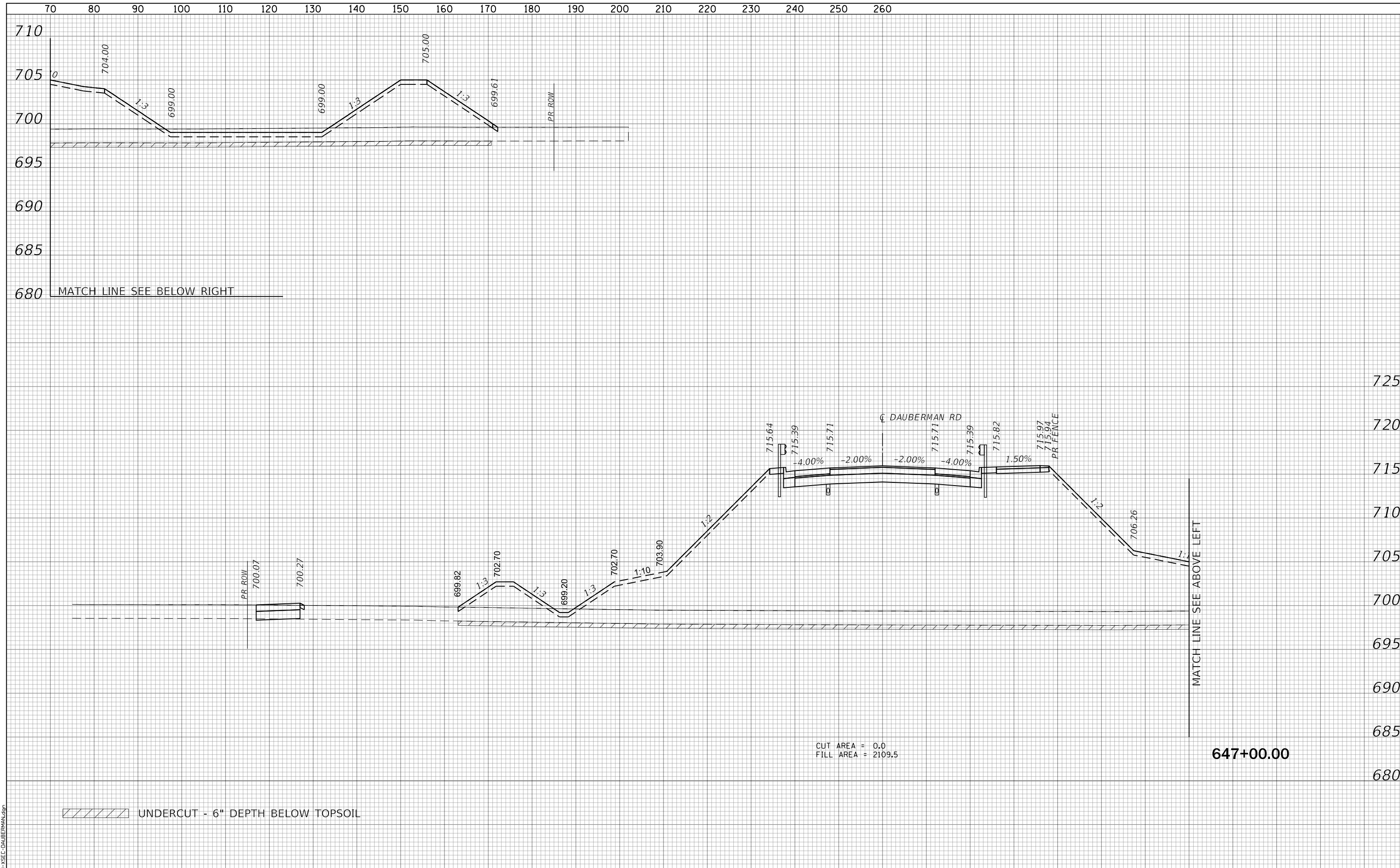
DAUBERMAN ROAD  
CROSS SECTIONS

SCALE: 10H:5V SHEET 58 OF 119 SHEETS STA. 646+50.00 TO STA. 646+50.00

F.A.U. RTE.	SECTION	COUNTY	TOTAL SHEETS	SHEET NO.
1107	15-00277-01-BR	KANE	542	376
CONTRACT NO. 61H95			ILLINOIS FED. AID PROJECT	

DATE	
BY	
SURVEYED	
PLOTTED	
TEMPLATE	
AREAS	
CHECKED	
FINAL SURVEY	
NOTE BOOK	
NO.	

DATE	
BY	
SURVEYED	
PLOTTED	
TEMPLATE	
AREAS	
CHECKED	
ORIGINAL SURVEY	
NOTE BOOK	
NO.	



CUT AREA = 0.0  
 FILL AREA = 2109.5

UNDERCUT - 6" DEPTH BELOW TOPSOIL

647+00.00



USER NAME = bmsetzke	DESIGNED - BWB	REVISED -
PLOT SCALE = 50 SCALE	DRAWN - BMS	REVISED -
PLOT DATE = 7/8/2022	CHECKED - DWB	REVISED -
	DATE - 07-08-22	REVISED -

STATE OF ILLINOIS  
 DEPARTMENT OF TRANSPORTATION

DAUBERMAN ROAD  
 CROSS SECTIONS

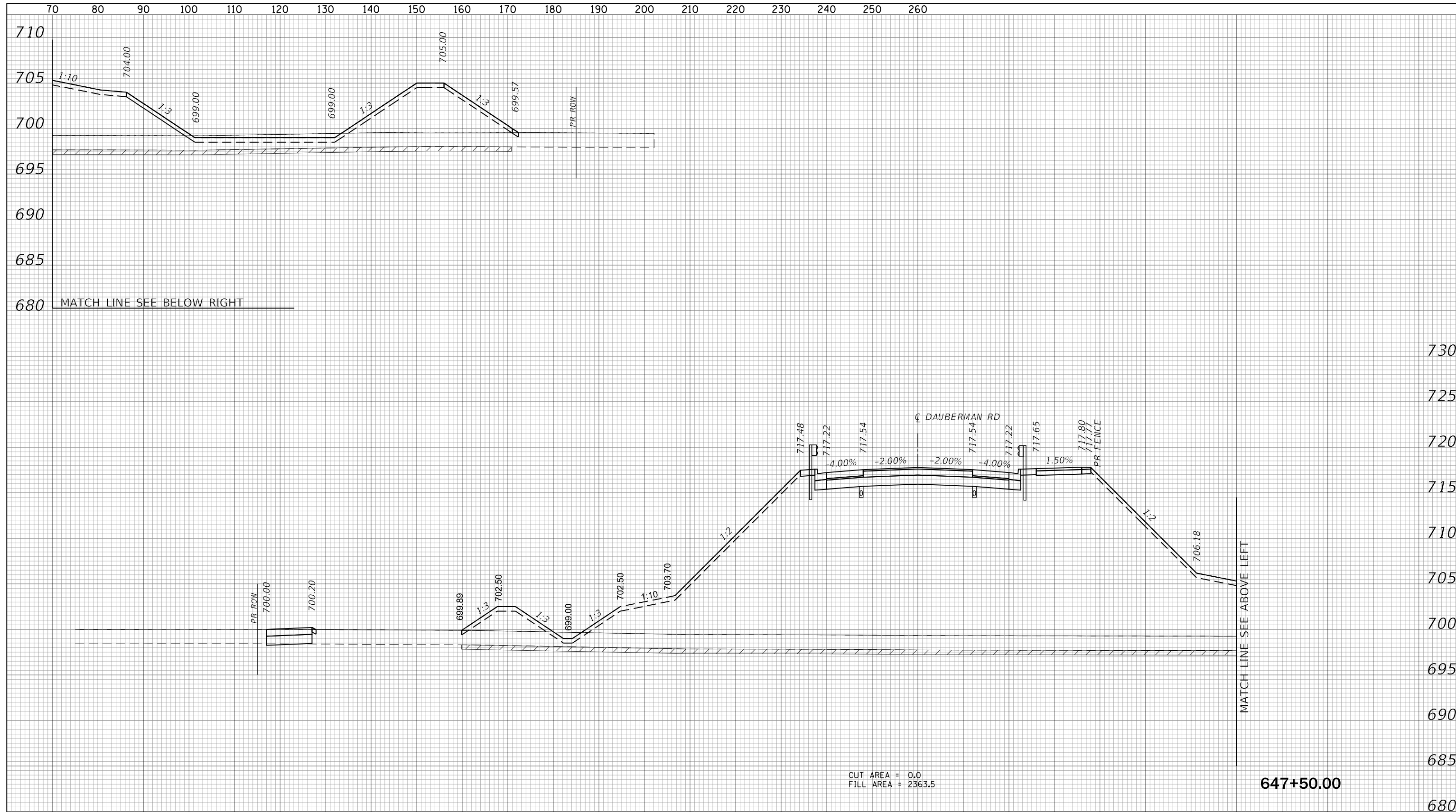
SCALE: 10H:5V SHEET 59 OF 119 SHEETS STA. 647+00.00 TO STA. 647+00.00

F.A.U. RTE.	SECTION	COUNTY	TOTAL SHEETS	SHEET NO.
1107	15-00277-01-BR	KANE	542	377
CONTRACT NO. 61H95			ILLINOIS FED. AID PROJECT	

FILE NAME = 0895-XSEC-DAUBERMAN.dgn

DATE	
BY	
SURVEYED	
PLOTTED	
TEMPLATE	
AREAS	
CHECKED	
FINAL SURVEY	
NOTE BOOK	
NO.	

DATE	
BY	
SURVEYED	
PLOTTED	
TEMPLATE	
AREAS	
CHECKED	
ORIGINAL SURVEY	
NOTE BOOK	
NO.	



/// UNDERCUT - 6" DEPTH BELOW TOPSOIL

CUT AREA = 0.0  
FILL AREA = 2363.5

647+50.00

FILE NAME = 0825-XSEC-DAUBERMAN.dgn



USER NAME = bmsetzke	DESIGNED - BWB	REVISED -
PLOT SCALE = 50 SCALE	DRAWN - BMS	REVISED -
PLOT DATE = 7/8/2022	CHECKED - DWB	REVISED -
	DATE - 07-08-22	REVISED -

STATE OF ILLINOIS  
DEPARTMENT OF TRANSPORTATION

DAUBERMAN ROAD  
CROSS SECTIONS

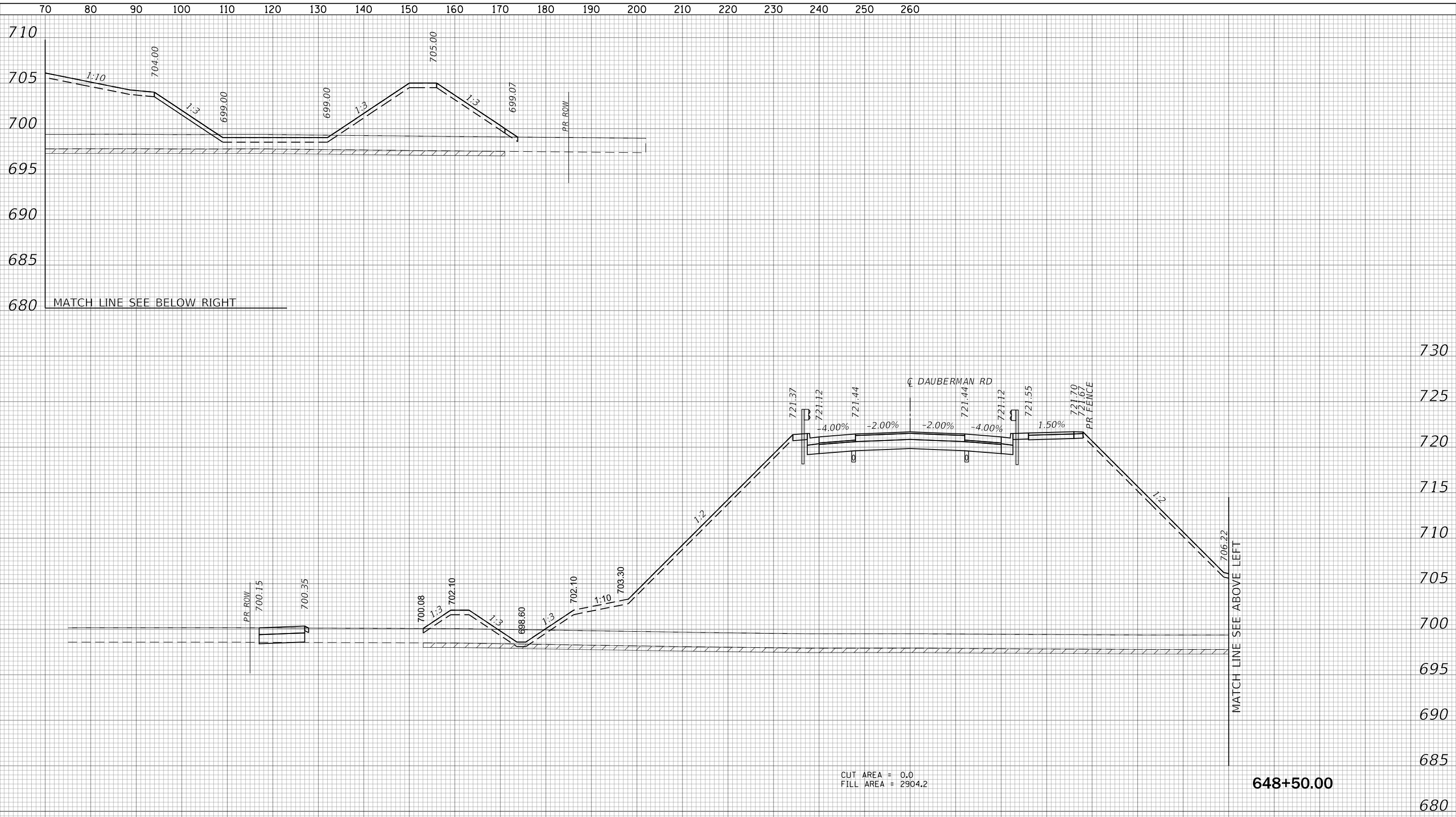
SCALE: 10H:5V SHEET 60 OF 119 SHEETS STA. 647+50.00 TO STA. 647+50.00

F.A.U. RTE.	SECTION	COUNTY	TOTAL SHEETS	SHEET NO.
1107	15-00277-01-BR	KANE	542	378
CONTRACT NO. 61H95			ILLINOIS FED. AID PROJECT	



DATE	
BY	
SURVEYED	
PLOTTED	
TEMPLATE	
AREAS	
CHECKED	
FINAL SURVEY	
NOTE BOOK	
NO.	

DATE	
BY	
SURVEYED	
PLOTTED	
TEMPLATE	
AREAS	
CHECKED	
ORIGINAL SURVEY	
NOTE BOOK	
NO.	



CUT AREA = 0.0  
 FILL AREA = 2904.2

648+50.00

UNDERCUT - 6" DEPTH BELOW TOPSOIL



USER NAME = bmsetzke	DESIGNED - BWB	REVISED -
	DRAWN - BMS	REVISED -
PLOT SCALE = 50 SCALE	CHECKED - DWB	REVISED -
PLOT DATE = 7/8/2022	DATE - 07-08-22	REVISED -

STATE OF ILLINOIS  
 DEPARTMENT OF TRANSPORTATION

DAUBERMAN ROAD  
 CROSS SECTIONS

SCALE: 10H:5V SHEET 62 OF 119 SHEETS STA. 648+50.00 TO STA. 648+50.00

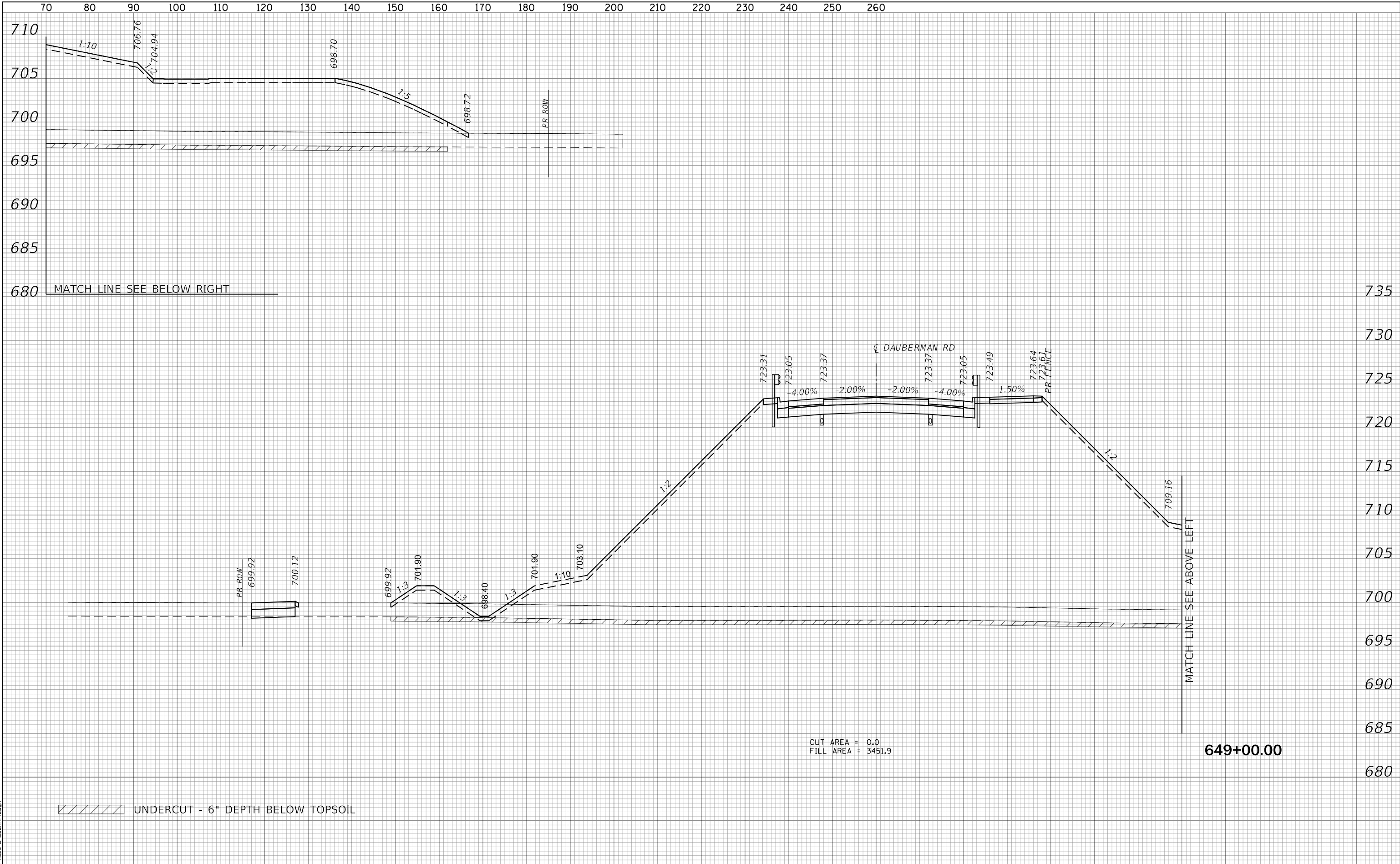
F.A.U. RTE.	SECTION	COUNTY	TOTAL SHEETS	SHEET NO.
1107	15-00277-01-BR	KANE	542	380
CONTRACT NO. 61H95			ILLINOIS FED. AID PROJECT	

FILE NAME = 0856-XSEC-DAUBERMAN.dgn



BY	DATE
SURVEYED	
PLOTTED	
TEMPLATE	
AREAS CHECKED	
FINAL SURVEY	NOTE BOOK
NO.	NO.

BY	DATE
SURVEYED	
PLOTTED	
TEMPLATE	
AREAS CHECKED	
ORIGINAL SURVEY	NOTE BOOK
NO.	NO.



CUT AREA = 0.0  
 FILL AREA = 3451.9

////// UNDERCUT - 6" DEPTH BELOW TOPSOIL

FILE NAME = 0865-XSEC-DAUBERMAN.dgn



USER NAME = bmsetzke	DESIGNED - BWB	REvised -
PLOT SCALE = 50 SCALE	DRAWN - BMS	REvised -
PLOT DATE = 7/8/2022	CHECKED - DWB	REvised -
	DATE - 07-08-22	REvised -

STATE OF ILLINOIS  
 DEPARTMENT OF TRANSPORTATION

SCALE: 10H:5V	SHEET 63 OF 119 SHEETS	STA. 649+00.00 TO STA. 649+00.00
---------------	------------------------	----------------------------------

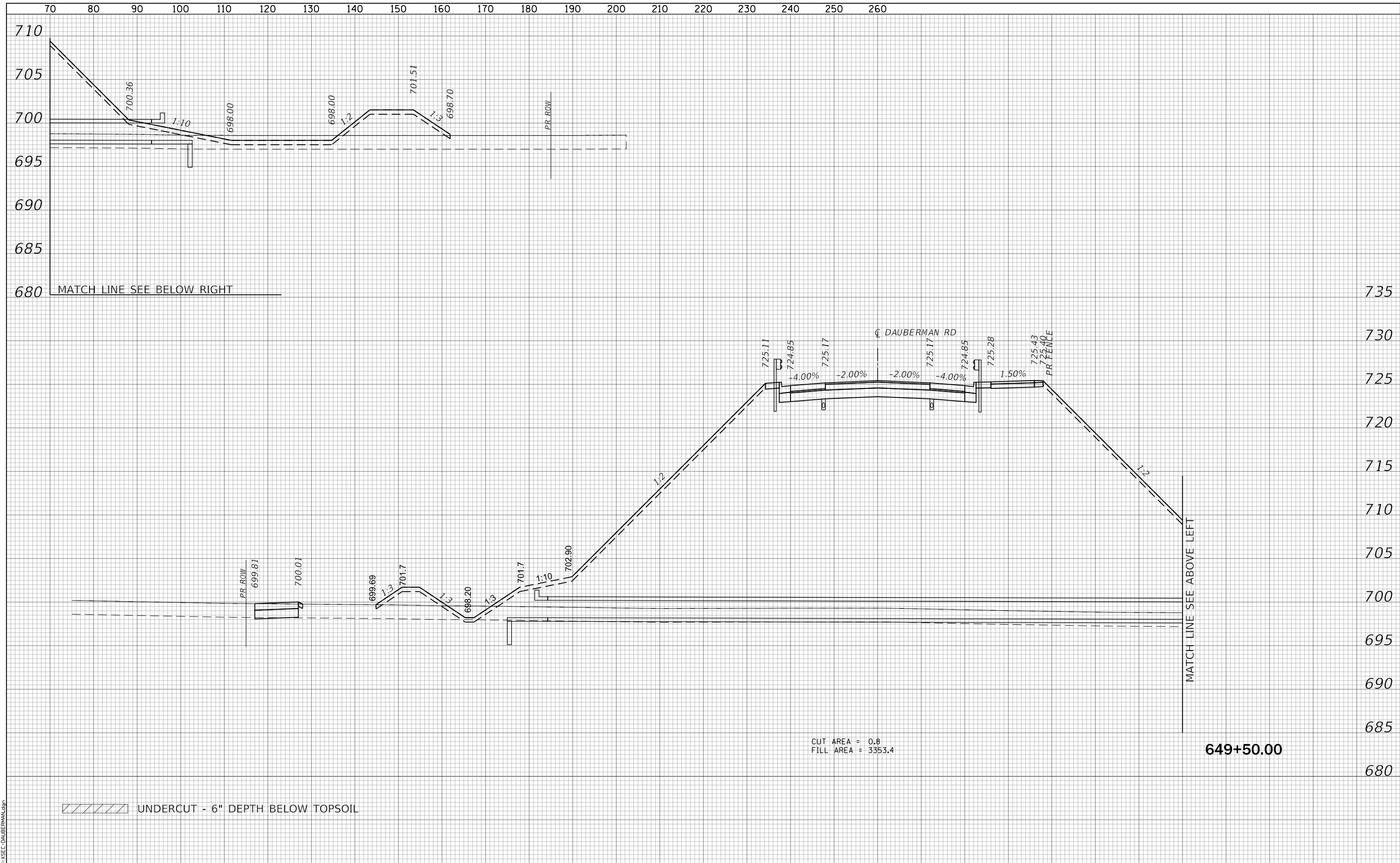
DAUBERMAN ROAD  
 CROSS SECTIONS

F.A.U. RTE.	SECTION	COUNTY	TOTAL SHEETS	SHEET NO.
1107	15-00277-01-BR	KANE	542	381
CONTRACT NO. 61H95				

ILLINOIS FED. AID PROJECT

DATE	
BY	
SURVEYED	
PLOTTED	
TEMPLATE	
AREAS	
CHECKED	
NO.	

DATE	
BY	
SURVEYED	
PLOTTED	
TEMPLATE	
AREAS	
CHECKED	
NO.	



CUT AREA = 0.8  
 FILL AREA = 3353.4

/// UNDERCUT - 6" DEPTH BELOW TOPSOIL

649+50.00



USER NAME = bmsetzke	DESIGNED - BWV	REVISED -
PLOT SCALE = 50 SCALE	DRAWN - BMS	REVISED -
PLOT DATE = 7/8/2022	CHECKED - DWB	REVISED -
	DATE - 07-08-22	REVISED -

STATE OF ILLINOIS  
 DEPARTMENT OF TRANSPORTATION

DAUBERMAN ROAD  
 CROSS SECTIONS

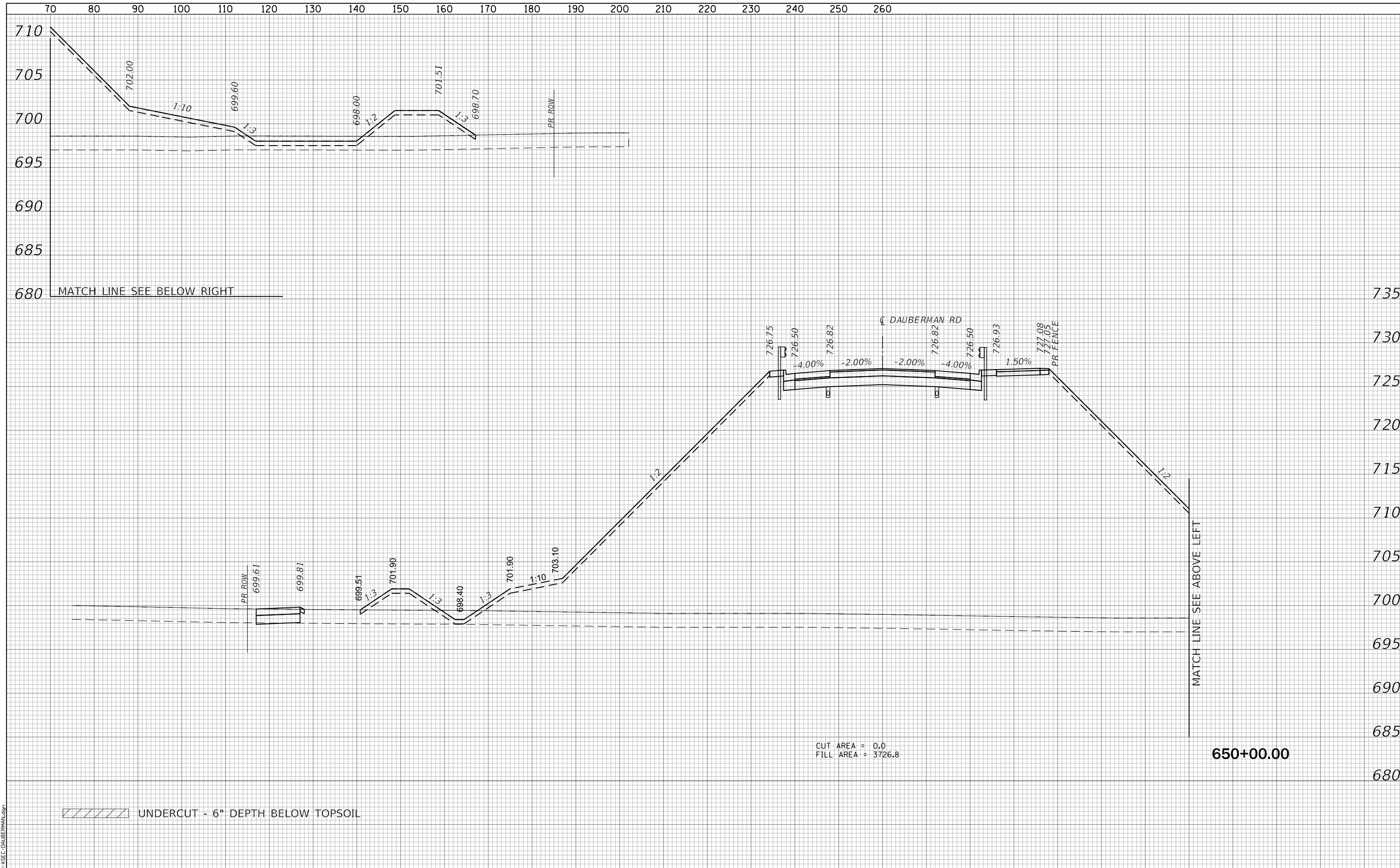
SCALE: 10H:5V SHEET 64 OF 119 SHEETS STA. 649+50.00 TO STA. 649+50.00

F.A.U. RTE.	SECTION	COUNTY	TOTAL SHEETS	SHEET NO.
1107	15-00277-01-BR	KANE	542	382
CONTRACT NO. 61H95			ILLINOIS FED. AID PROJECT	

FILE NAME = 0895-XSEC-DAUBERMAN.dgn

DATE	
BY	
FINAL SURVEY NO.	
SURVEY PLOTTED	
TEMPLATE AREAS CHECKED	
NOTE BOOK AREAS CHECKED	

DATE	
BY	
ORIGINAL SURVEY NO.	
SURVEY PLOTTED	
TEMPLATE AREAS CHECKED	
NOTE BOOK AREAS CHECKED	



FILE NAME = 0895-XSEC-DAUBERMAN.dgn



USER NAME = bmsetzke	DESIGNED - BWB	REVISOR -
PLOT SCALE = 50 SCALE	DRAWN - BMS	REVISOR -
PLOT DATE = 7/8/2022	CHECKED - DWB	REVISOR -
	DATE - 07-08-22	REVISOR -

STATE OF ILLINOIS  
DEPARTMENT OF TRANSPORTATION

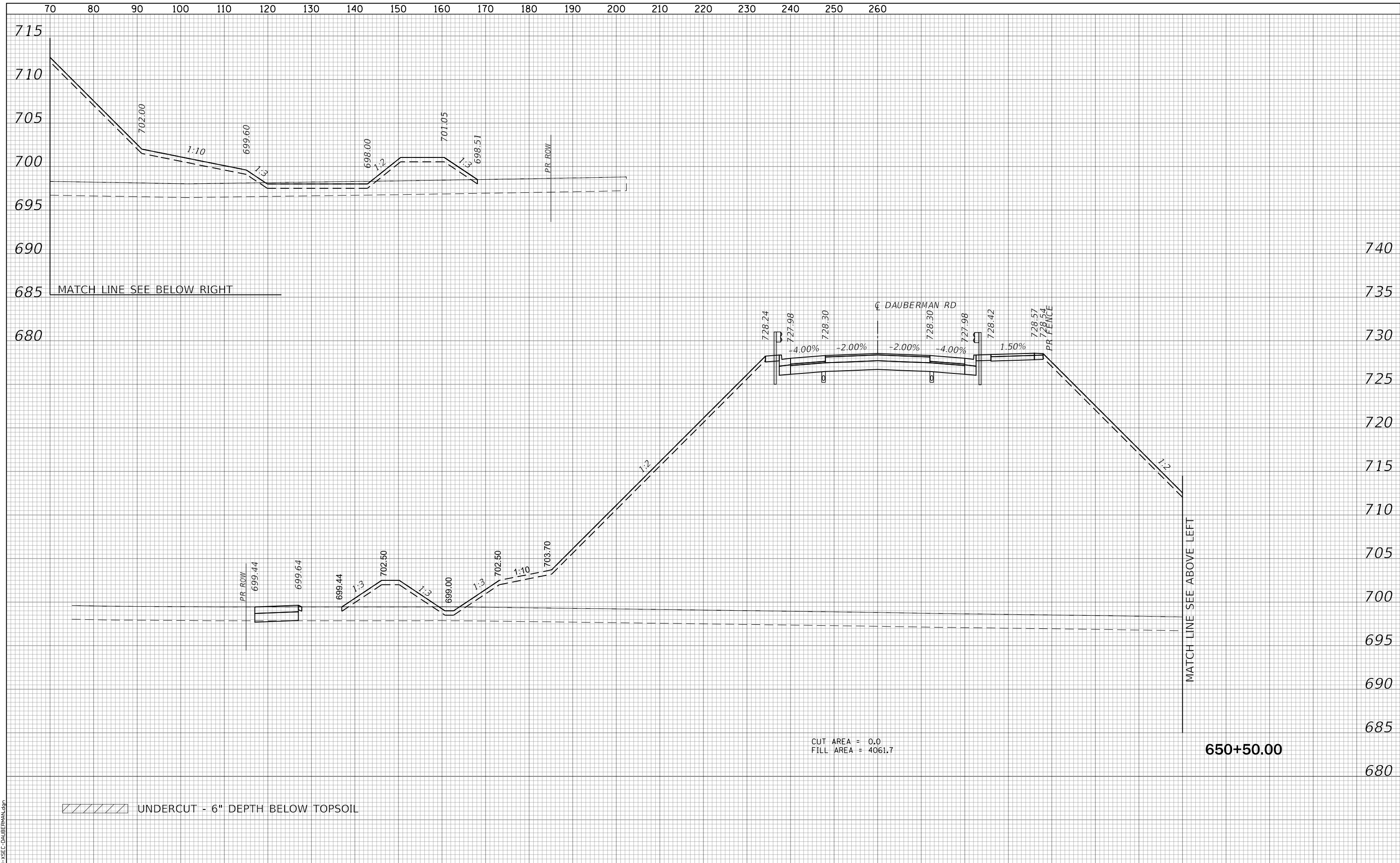
DAUBERMAN ROAD  
CROSS SECTIONS

SCALE: 10H:5V SHEET 65 OF 119 SHEETS STA. 650+00.00 TO STA. 650+00.00

F.A.U. RTE.	SECTION	COUNTY	TOTAL SHEETS	SHEET NO.
1107	15-00277-01-BR	KANE	542	383
CONTRACT NO. 61H95			ILLINOIS FED. AID PROJECT	

DATE	
BY	
SURVEYED	
PLOTTED	
TEMPLATE	
AREAS	
CHECKED	
FINAL SURVEY	
NOTE BOOK	
NO.	

DATE	
BY	
SURVEYED	
PLOTTED	
TEMPLATE	
AREAS	
CHECKED	
ORIGINAL SURVEY	
NOTE BOOK	
NO.	



CUT AREA = 0.0  
 FILL AREA = 4061.7

/// UNDERCUT - 6" DEPTH BELOW TOPSOIL

FILE NAME = 0895-XSEC-DAUBERMAN.dgn



USER NAME = bmsetzke	DESIGNED - BWV	REVISD -
	DRAWN - BMS	REVISD -
PLOT SCALE = 50 SCALE	CHECKED - DWB	REVISD -
PLOT DATE = 7/8/2022	DATE - 07-08-22	REVISD -

STATE OF ILLINOIS  
 DEPARTMENT OF TRANSPORTATION

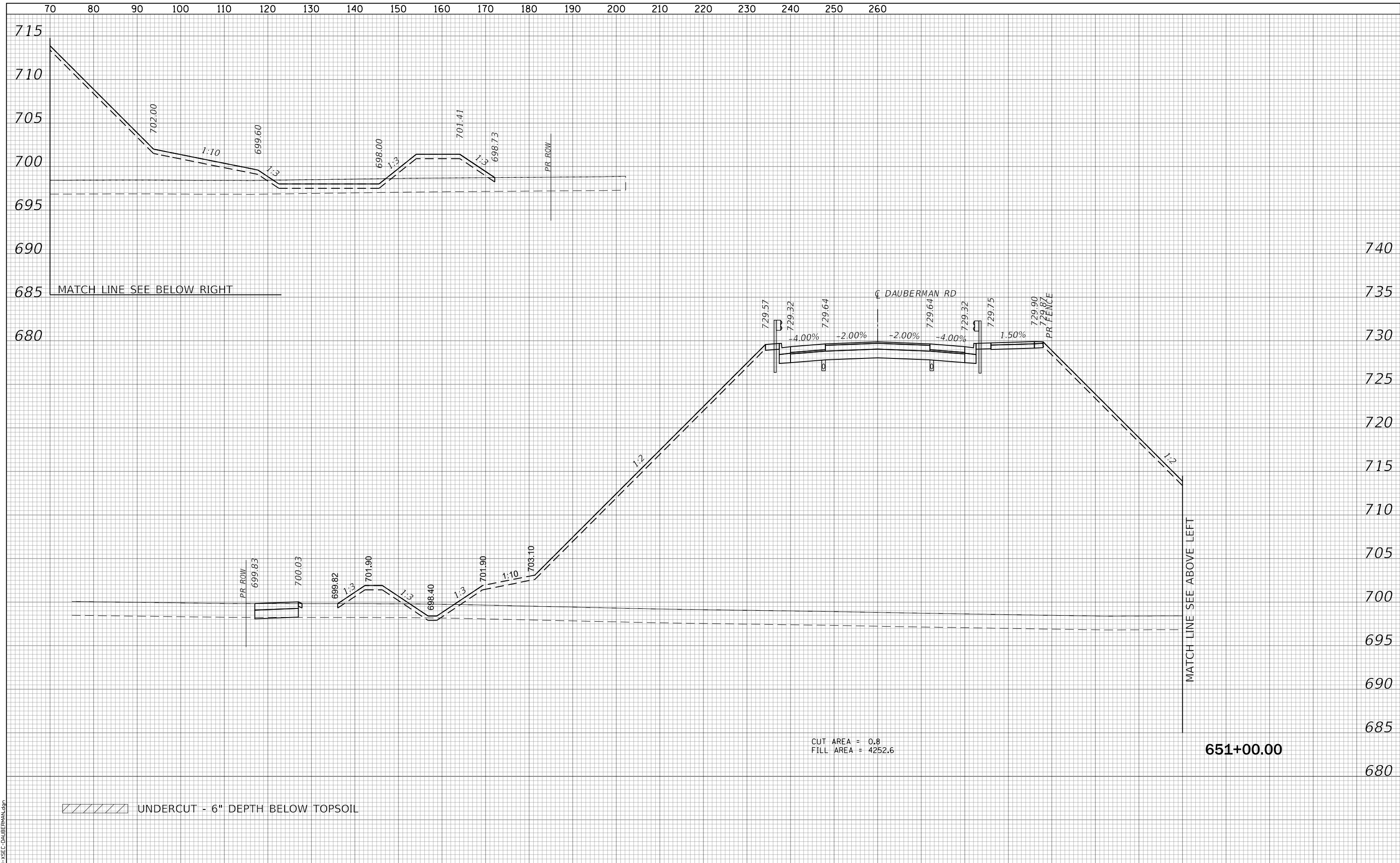
DAUBERMAN ROAD  
 CROSS SECTIONS

SCALE: 10H:5V SHEET 66 OF 119 SHEETS STA. 650+50.00 TO STA. 650+50.00

F.A.U. RTE.	SECTION	COUNTY	TOTAL SHEETS	SHEET NO.
1107	15-00277-01-BR	KANE	542	384
ILLINOIS FED. AID PROJECT			CONTRACT NO. 61H95	

DATE	
BY	
SURVEYED	
PLOTTED	
TEMPLATE	
AREAS	
CHECKED	
FINAL SURVEY	
NOTE BOOK	
NO.	

DATE	
BY	
SURVEYED	
PLOTTED	
TEMPLATE	
AREAS	
CHECKED	
ORIGINAL SURVEY	
NOTE BOOK	
NO.	



FILE NAME = 0895-XSEC-DAUBERMAN.dgn



USER NAME =	bmsetzke	DESIGNED -	BVW	REVISED -	
		DRAWN -	BMS	REVISED -	
PLOT SCALE =	50 SCALE	CHECKED -	DWB	REVISED -	
PLOT DATE =	7/8/2022	DATE	07-08-22	REVISED -	

STATE OF ILLINOIS  
DEPARTMENT OF TRANSPORTATION

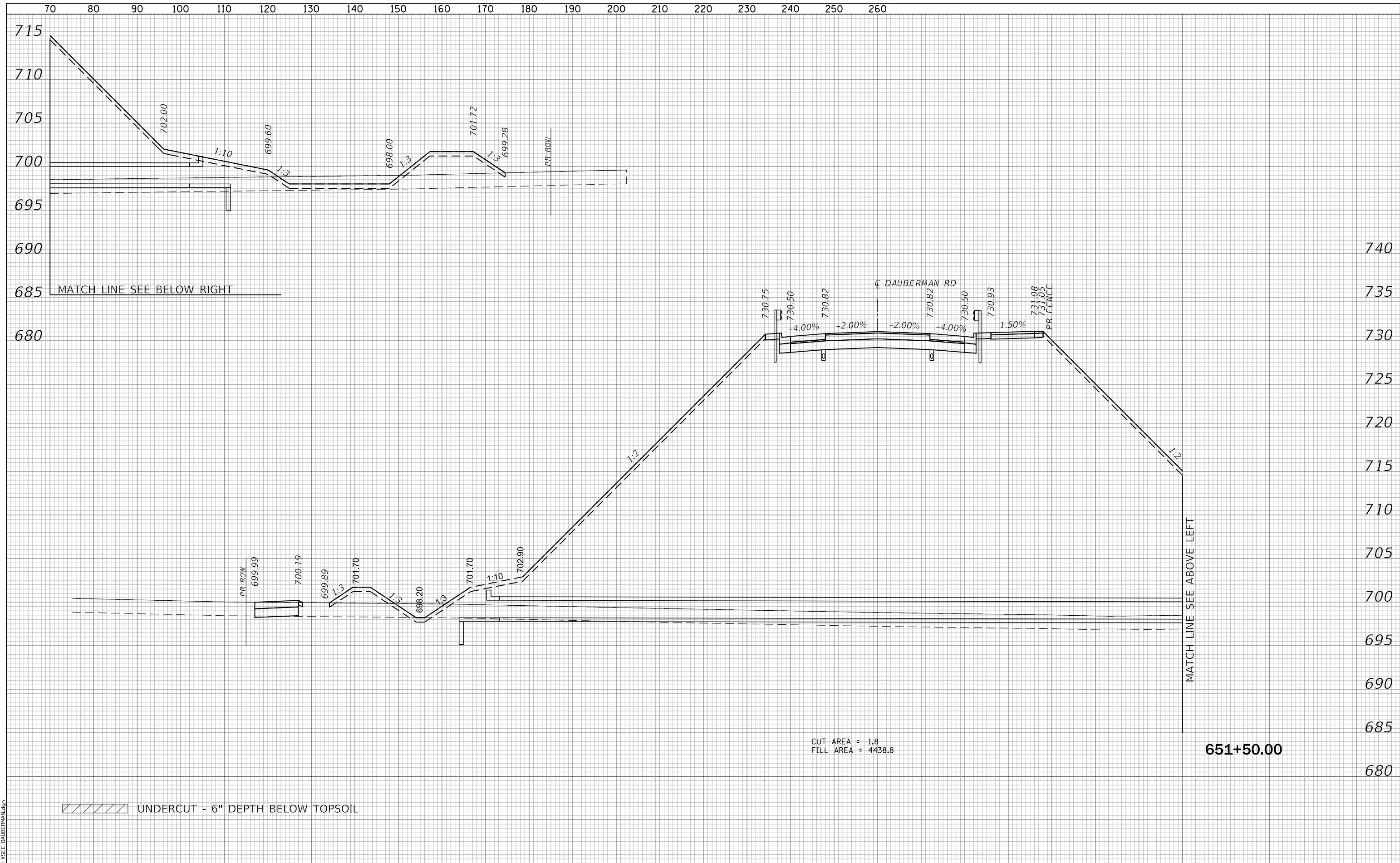
DAUBERMAN ROAD  
CROSS SECTIONS

SCALE: 10H:5V SHEET 67 OF 119 SHEETS STA. 651+00.00 TO STA. 651+00.00

F.A.U. RTE.	SECTION	COUNTY	TOTAL SHEETS	SHEET NO.
1107	15-00277-01-BR	KANE	542	385
CONTRACT NO. 61H95			ILLINOIS FED. AID PROJECT	

DATE	
BY	
SURVEYED	
PLOTTED	
TEMPLATE	
AREAS	
CHECKED	
FINAL SURVEY	
NOTE BOOK	
NO.	

DATE	
BY	
SURVEYED	
PLOTTED	
TEMPLATE	
AREAS	
CHECKED	
ORIGINAL SURVEY	
NOTE BOOK	
NO.	



CUT AREA = 1.8  
 FILL AREA = 4438.8

/// UNDERCUT - 6" DEPTH BELOW TOPSOIL

651+50.00



USER NAME = bmsetzke	DESIGNED - BWV	REVISED -
PLOT SCALE = 50 SCALE	DRAWN - BMS	REVISED -
PLOT DATE = 7/8/2022	CHECKED - DWB	REVISED -
	DATE - 07-08-22	REVISED -

STATE OF ILLINOIS  
 DEPARTMENT OF TRANSPORTATION

DAUBERMAN ROAD  
 CROSS SECTIONS

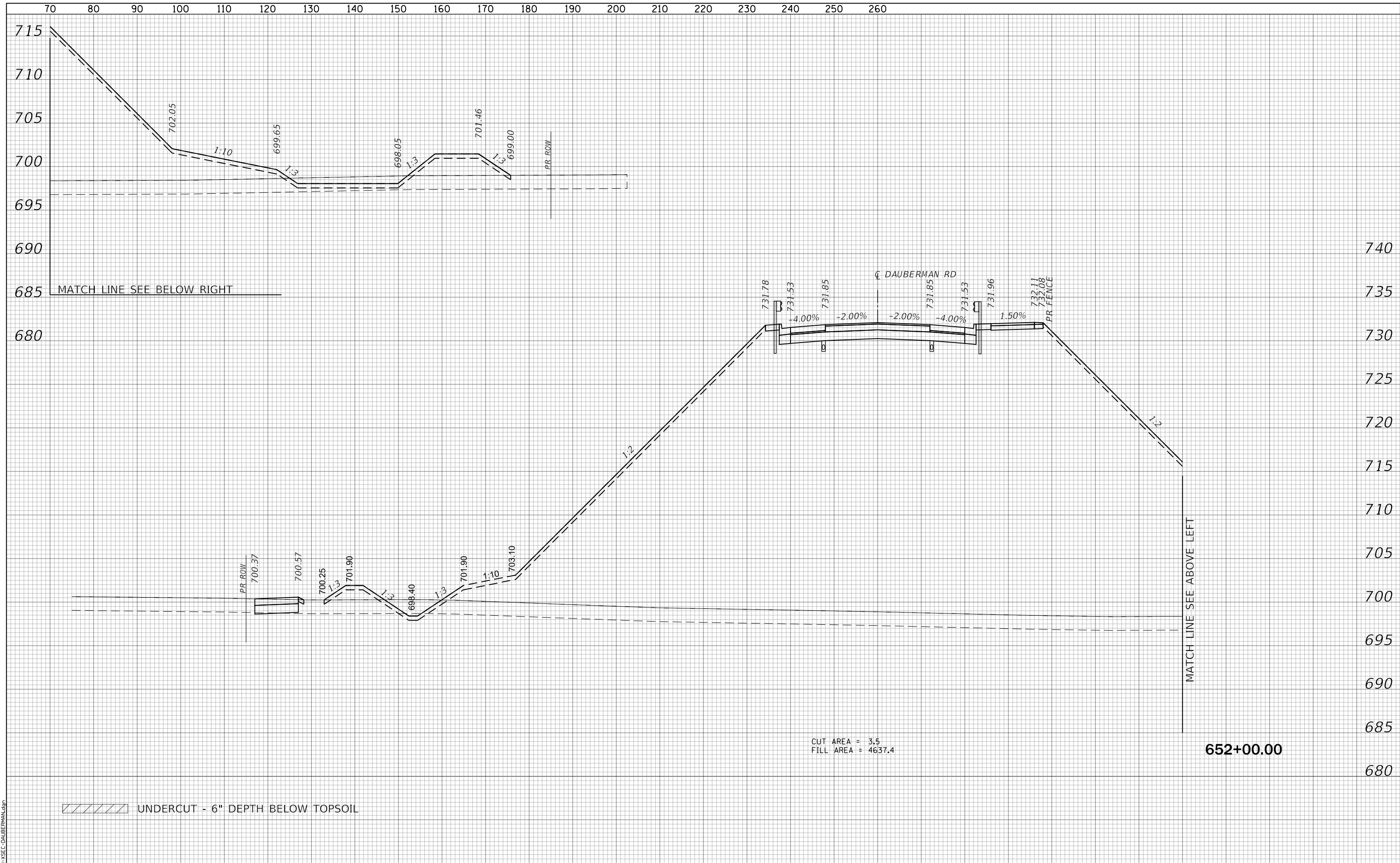
SCALE: 10H:5V SHEET 68 OF 119 SHEETS STA. 651+50.00 TO STA. 651+50.00

F.A.U. RTE.	SECTION	COUNTY	TOTAL SHEETS	SHEET NO.
1107	15-00277-01-BR	KANE	542	386
CONTRACT NO. 61H95			ILLINOIS FED. AID PROJECT	

FILE NAME = 0895-XSEC-DAUBERMAN.dgn

DATE	
BY	
SURVEYED	
PLOTTED	
TEMPLATE	
AREAS	
CHECKED	
FINAL SURVEY	
NOTE BOOK	
NO.	

DATE	
BY	
SURVEYED	
PLOTTED	
TEMPLATE	
AREAS	
CHECKED	
ORIGINAL SURVEY	
NOTE BOOK	
NO.	



CUT AREA = 3.5  
 FILL AREA = 4637.4

/// UNDERCUT - 6" DEPTH BELOW TOPSOIL

FILE NAME = 0895-XSEC-DAUBERMAN.dgn



USER NAME = bmsetzke	DESIGNED - BWV	REVISED -
PLOT SCALE = 50 SCALE	DRAWN - BMS	REVISED -
PLOT DATE = 7/8/2022	CHECKED - DWB	REVISED -
	DATE - 07-08-22	REVISED -

STATE OF ILLINOIS  
 DEPARTMENT OF TRANSPORTATION

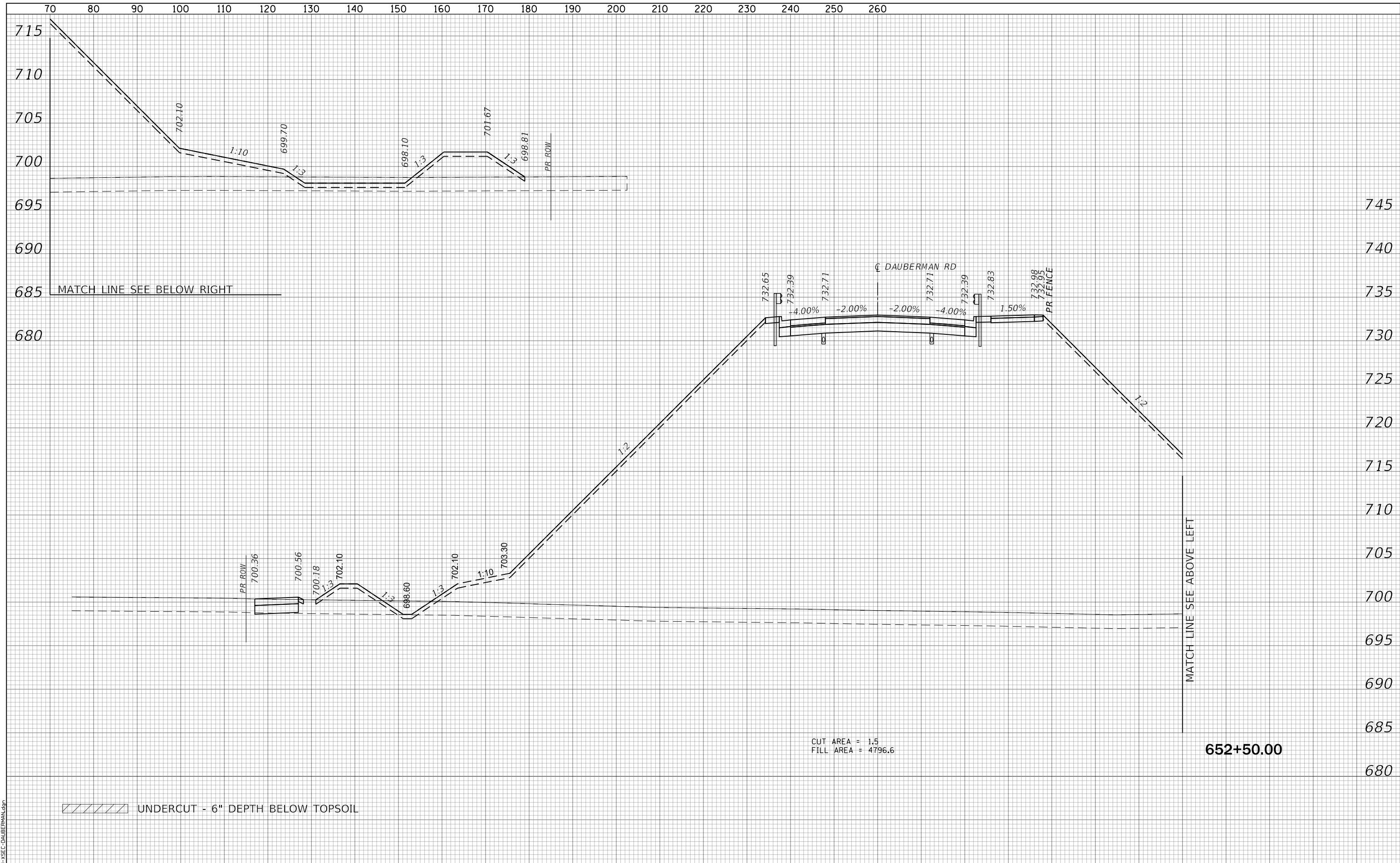
DAUBERMAN ROAD  
 CROSS SECTIONS

SCALE: 10H:5V SHEET 69 OF 119 SHEETS STA. 652+00.00 TO STA. 652+00.00

F.A.U. RTE.	SECTION	COUNTY	TOTAL SHEETS	SHEET NO.
1107	15-00277-01-BR	KANE	542	387
ILLINOIS FED. AID PROJECT			CONTRACT NO. 61H95	

DATE	
BY	
SURVEYED	
PLOTTED	
TEMPLATE	
AREAS	
CHECKED	
FINAL SURVEY	
NOTE BOOK	
NO.	

DATE	
BY	
SURVEYED	
PLOTTED	
TEMPLATE	
AREAS	
CHECKED	
ORIGINAL SURVEY	
NOTE BOOK	
NO.	



/// UNDERCUT - 6" DEPTH BELOW TOPSOIL

CUT AREA = 1.5  
FILL AREA = 4796.6

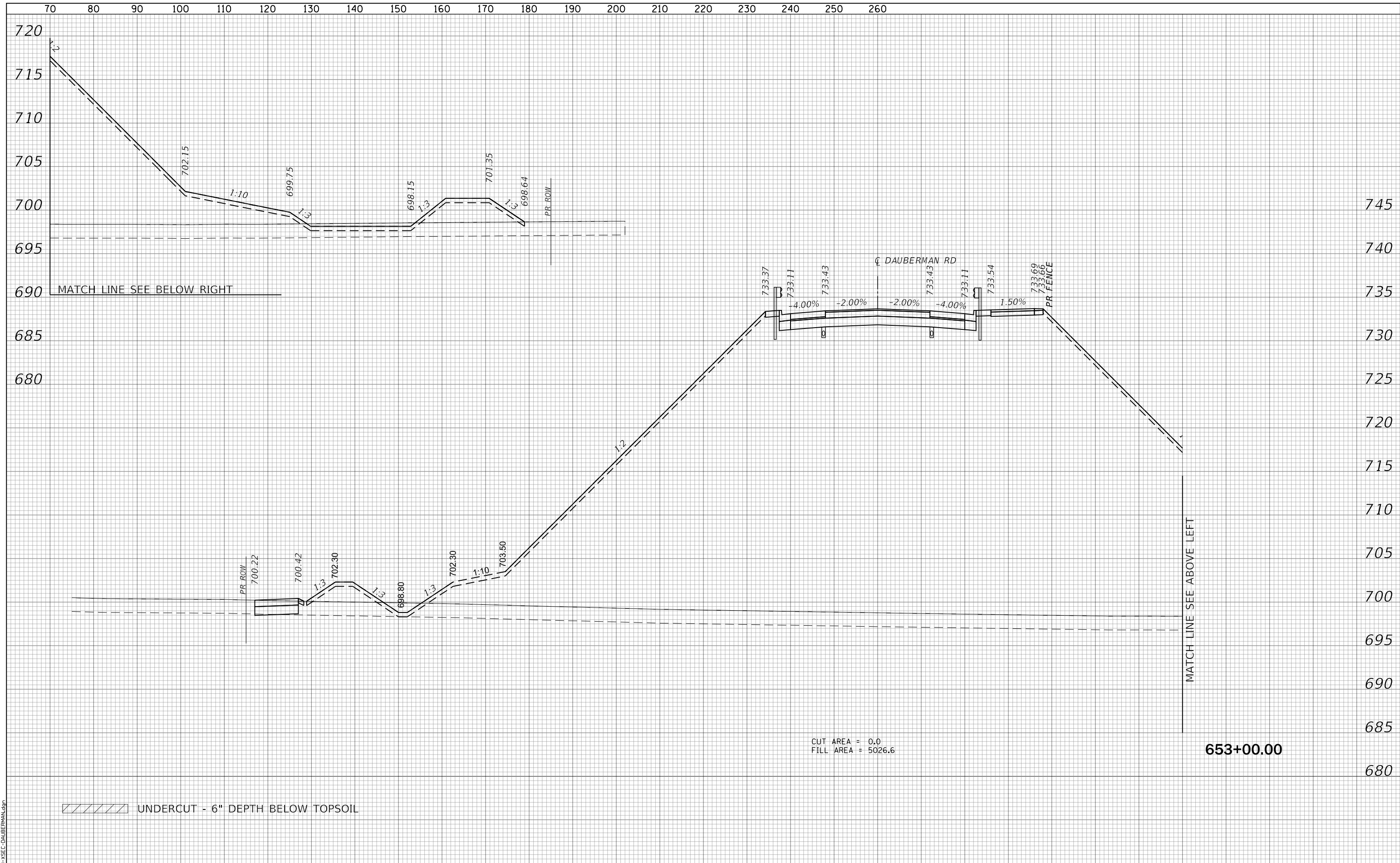
652+50.00

	USER NAME = bmsetzke	DESIGNED - BWB	REVISIED -	<b>STATE OF ILLINOIS</b> <b>DEPARTMENT OF TRANSPORTATION</b>	<b>DAUBERMAN ROAD</b> <b>CROSS SECTIONS</b>		F.A.U. RTE. 1107	SECTION 15-00277-01-BR	COUNTY KANE	TOTAL SHEETS 542	SHEET NO. 388
	PLOT SCALE = 50 SCALE	CHECKED - DWB	REVISIED -		SCALE: 10H:5V	SHEET 70 OF 119 SHEETS	STA. 652+50.00 TO STA. 652+50.00	CONTRACT NO. 61H95		ILLINOIS FED. AID PROJECT	
FILE NAME = 0895-XSEC-DAUBERMAN.dgn	PLOT DATE = 7/8/2022	DATE - 07-08-22	REVISIED -								



DATE	
BY	
SURVEYED	
PLOTTED	
TEMPLATE	
AREAS	
CHECKED	
FINAL SURVEY	
NOTE BOOK	
NO.	

DATE	
BY	
SURVEYED	
PLOTTED	
TEMPLATE	
AREAS	
CHECKED	
ORIGINAL SURVEY	
NOTE BOOK	
NO.	



CUT AREA = 0.0  
 FILL AREA = 5026.6

////// UNDERCUT - 6" DEPTH BELOW TOPSOIL

MATCH LINE SEE ABOVE LEFT

**653+00.00**

FILE NAME = 0895-XSEC-DAUBERMAN.dgn



USER NAME = bmsetzke	DESIGNED - BWB	REVISED -
PLOT SCALE = 50 SCALE	DRAWN - BMS	REVISED -
PLOT DATE = 7/8/2022	CHECKED - DWB	REVISED -
	DATE - 07-08-22	REVISED -

**STATE OF ILLINOIS  
 DEPARTMENT OF TRANSPORTATION**

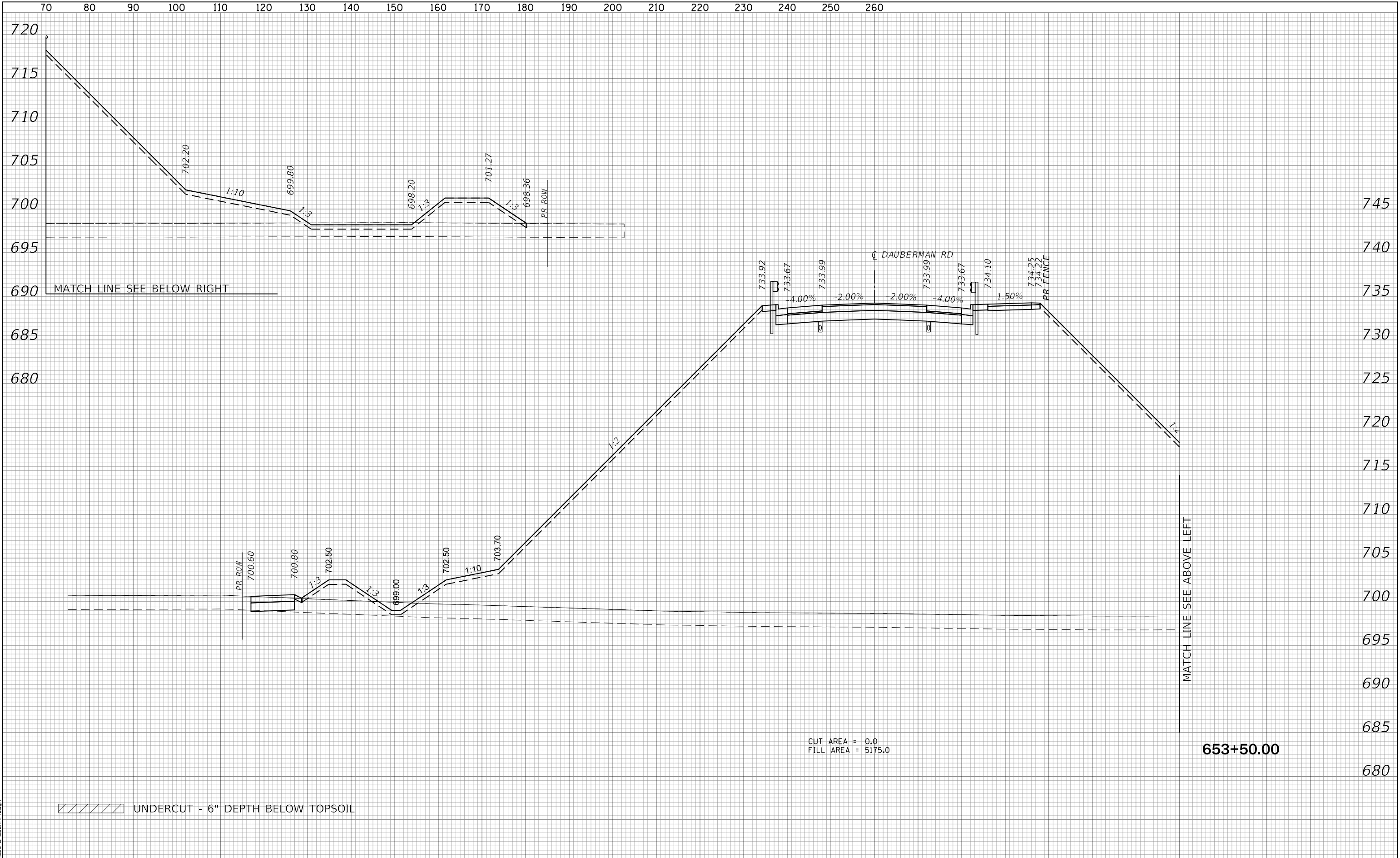
SCALE: 10H:5V    SHEET 71 OF 119 SHEETS    STA. 653+00.00 TO STA. 653+00.00

**DAUBERMAN ROAD  
 CROSS SECTIONS**

F.A.U. RTE.	SECTION	COUNTY	TOTAL SHEETS	SHEET NO.
1107	15-00277-01-BR	KANE	542	389
CONTRACT NO. 61H95			ILLINOIS FED. AID PROJECT	

BY	DATE
SURVEYED	
PLOTTED	
TEMPLATE	
AREAS	
CHECKED	
FINAL SURVEY NO.	

BY	DATE
SURVEYED	
PLOTTED	
TEMPLATE	
AREAS	
CHECKED	
ORIGINAL SURVEY NO.	



FILE NAME = 0895-XSEC-DAUBERMAN.dgn



USER NAME = bmsetzke	DESIGNED - BWB	REVISED -
PLOT SCALE = 50 SCALE	DRAWN - BMS	REVISED -
PLOT DATE = 7/8/2022	CHECKED - DWB	REVISED -
	DATE - 07-08-22	REVISED -

STATE OF ILLINOIS  
DEPARTMENT OF TRANSPORTATION

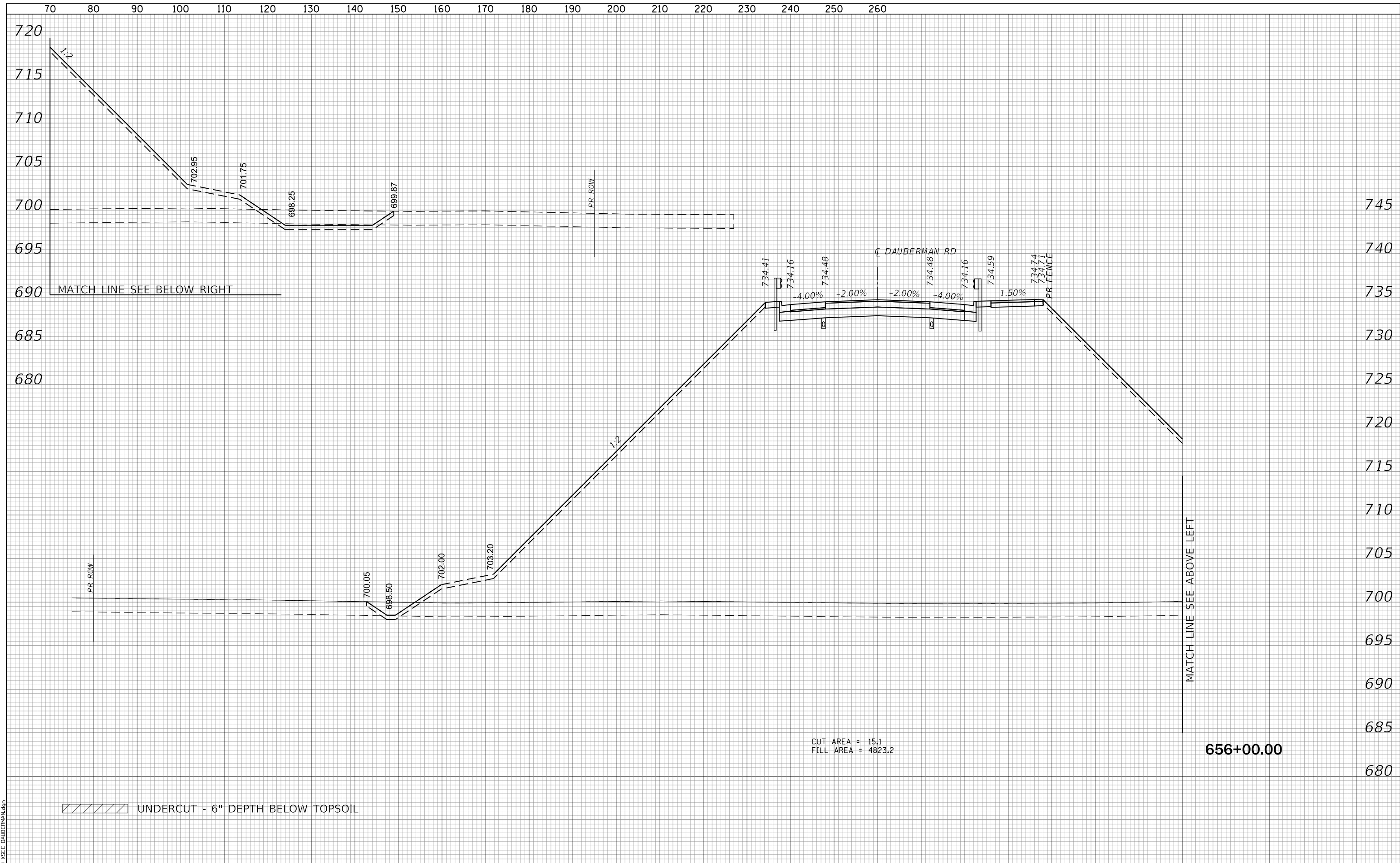
SCALE: 10H:5V	SHEET 72 OF 119 SHEETS	STA. 653+50.00 TO STA. 653+50.00
---------------	------------------------	----------------------------------

DAUBERMAN ROAD  
CROSS SECTIONS

F.A.U. RTE.	SECTION	COUNTY	TOTAL SHEETS	SHEET NO.
1107	15-00277-01-BR	KANE	542	390
CONTRACT NO. 61H95			ILLINOIS FED. AID PROJECT	

DATE	
BY	
SURVEYED	
PLOTTED	
TEMPLATE	
AREAS	
CHECKED	
FINAL SURVEY	
NOTE BOOK	
NO.	

DATE	
BY	
SURVEYED	
PLOTTED	
TEMPLATE	
AREAS	
CHECKED	
ORIGINAL SURVEY	
NOTE BOOK	
NO.	



CUT AREA = 15.1  
 FILL AREA = 4823.2

656+00.00

UNDERCUT - 6" DEPTH BELOW TOPSOIL



USER NAME = bmsetzke	DESIGNED - BWV	REVISED -
	DRAWN - BMS	REVISED -
PLOT SCALE = 50 SCALE	CHECKED - DWB	REVISED -
PLOT DATE = 7/8/2022	DATE - 07-08-22	REVISED -

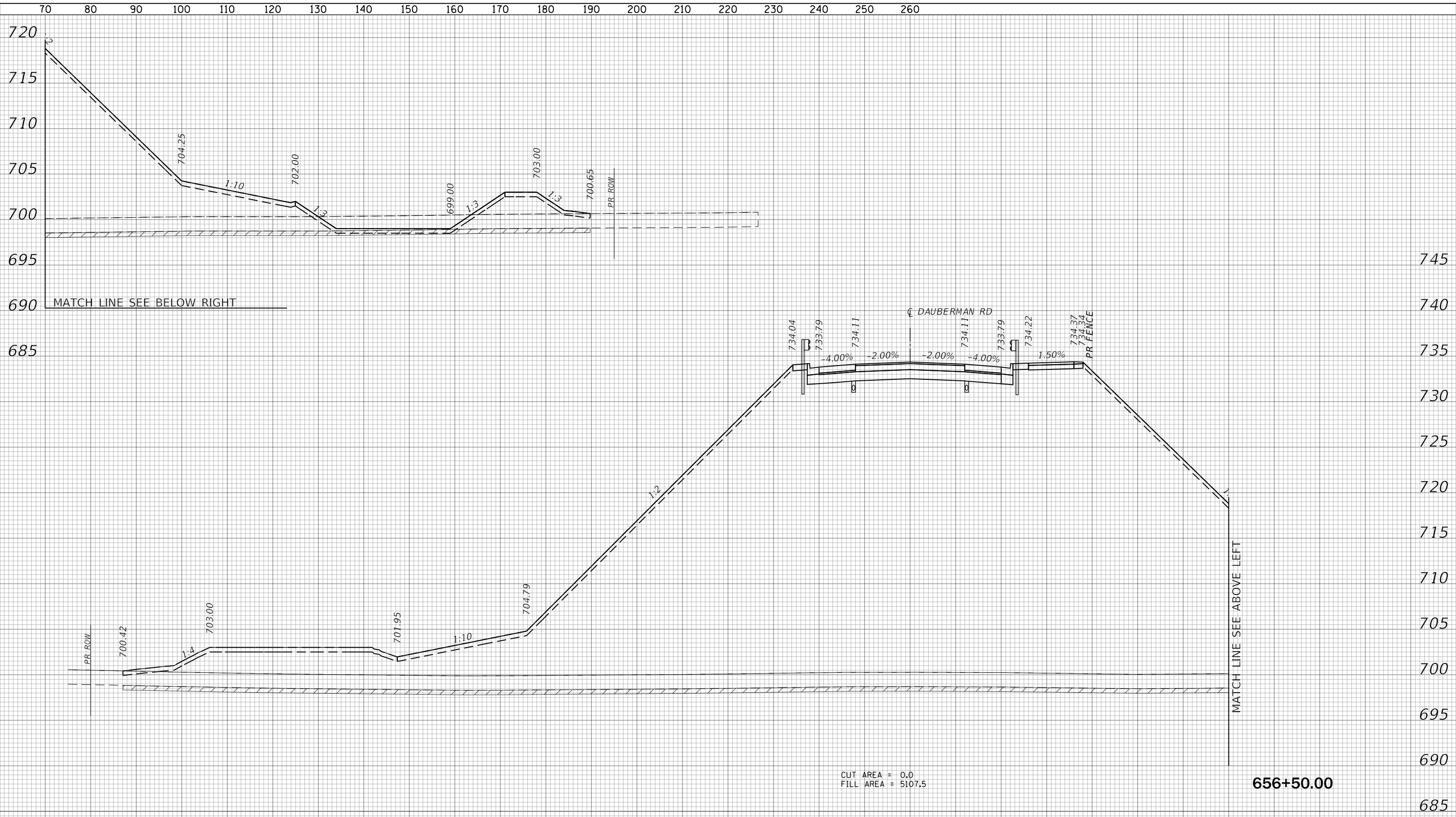
STATE OF ILLINOIS  
 DEPARTMENT OF TRANSPORTATION

DAUBERMAN ROAD  
 CROSS SECTIONS

SCALE: 10H:5V SHEET 73 OF 119 SHEETS STA. 656+00.00 TO STA. 656+00.00

F.A.U. RTE.	SECTION	COUNTY	TOTAL SHEETS	SHEET NO.
1107	15-00277-01-BR	KANE	542	391
CONTRACT NO. 61H95			ILLINOIS FED. AID PROJECT	

FILE NAME = 0895-XSEC-DAUBERMAN.dgn



BY	DATE
SURVEYED	
PLOTTED	
TEMPLATE	
AREAS	
CHECKED	
NO.	

BY	DATE
SURVEYED	
PLOTTED	
TEMPLATE	
AREAS	
CHECKED	
NO.	

CUT AREA = 0.0  
 FILL AREA = 5107.5

656+50.00

FILE NAME = 09P5-XSEC-DAUBERMAN.dgn



USER NAME = bmsetzke	DESIGNED - BWV	REVISSED -
PLOT SCALE = 50 SCALE	DRAWN - BMS	REVISSED -
PLOT DATE = 7/8/2022	CHECKED - DWB	REVISSED -
	DATE - 07-08-22	REVISSED -

STATE OF ILLINOIS  
 DEPARTMENT OF TRANSPORTATION

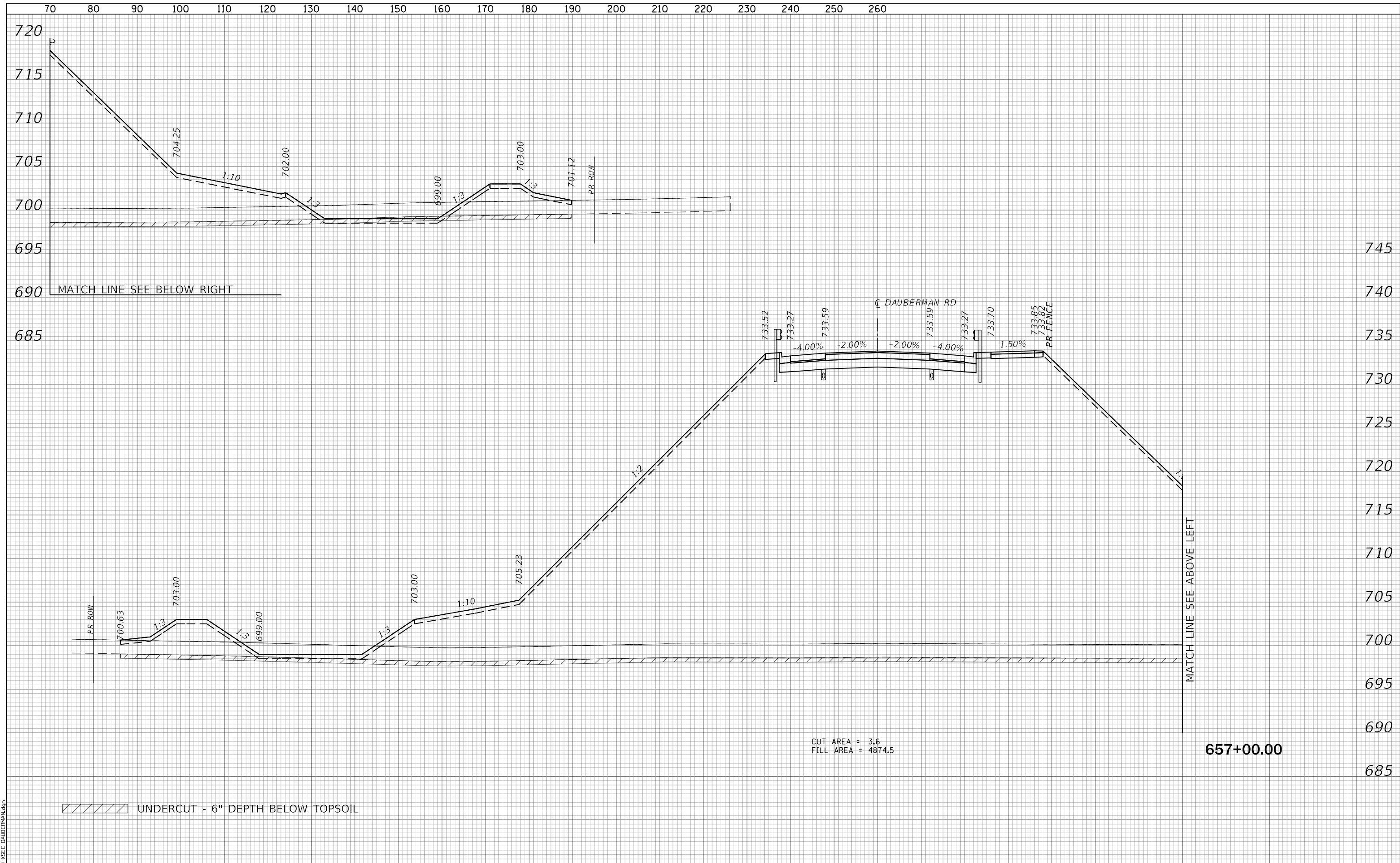
SCALE: 10H:5V	SHEET 74 OF 119 SHEETS	STA. 656+50.00 TO STA. 656+50.00
---------------	------------------------	----------------------------------

DAUBERMAN ROAD  
 CROSS SECTIONS

F.A.U. RTE.	SECTION	COUNTY	TOTAL SHEETS	SHEET NO.
1107	15-00277-01-BR	KANE	542	392
ILLINOIS FED. AID PROJECT				CONTRACT NO. 61H95

DATE	
BY	
SURVEYED	
PLOTTED	
TEMPLATE	
AREAS	
CHECKED	
FINAL SURVEY	
NOTE BOOK	
NO.	

DATE	
BY	
SURVEYED	
PLOTTED	
TEMPLATE	
AREAS	
CHECKED	
ORIGINAL SURVEY	
NOTE BOOK	
NO.	



/// UNDERCUT - 6" DEPTH BELOW TOPSOIL

CUT AREA = 3.6  
FILL AREA = 4874.5

657+00.00



USER NAME = bmsetzke	DESIGNED - BW	REVISD -
PLOT SCALE = 50 SCALE	DRAWN - BMS	REVISD -
PLOT DATE = 7/8/2022	CHECKED - DWB	REVISD -
	DATE - 07-08-22	REVISD -

STATE OF ILLINOIS  
DEPARTMENT OF TRANSPORTATION

DAUBERMAN ROAD  
CROSS SECTIONS

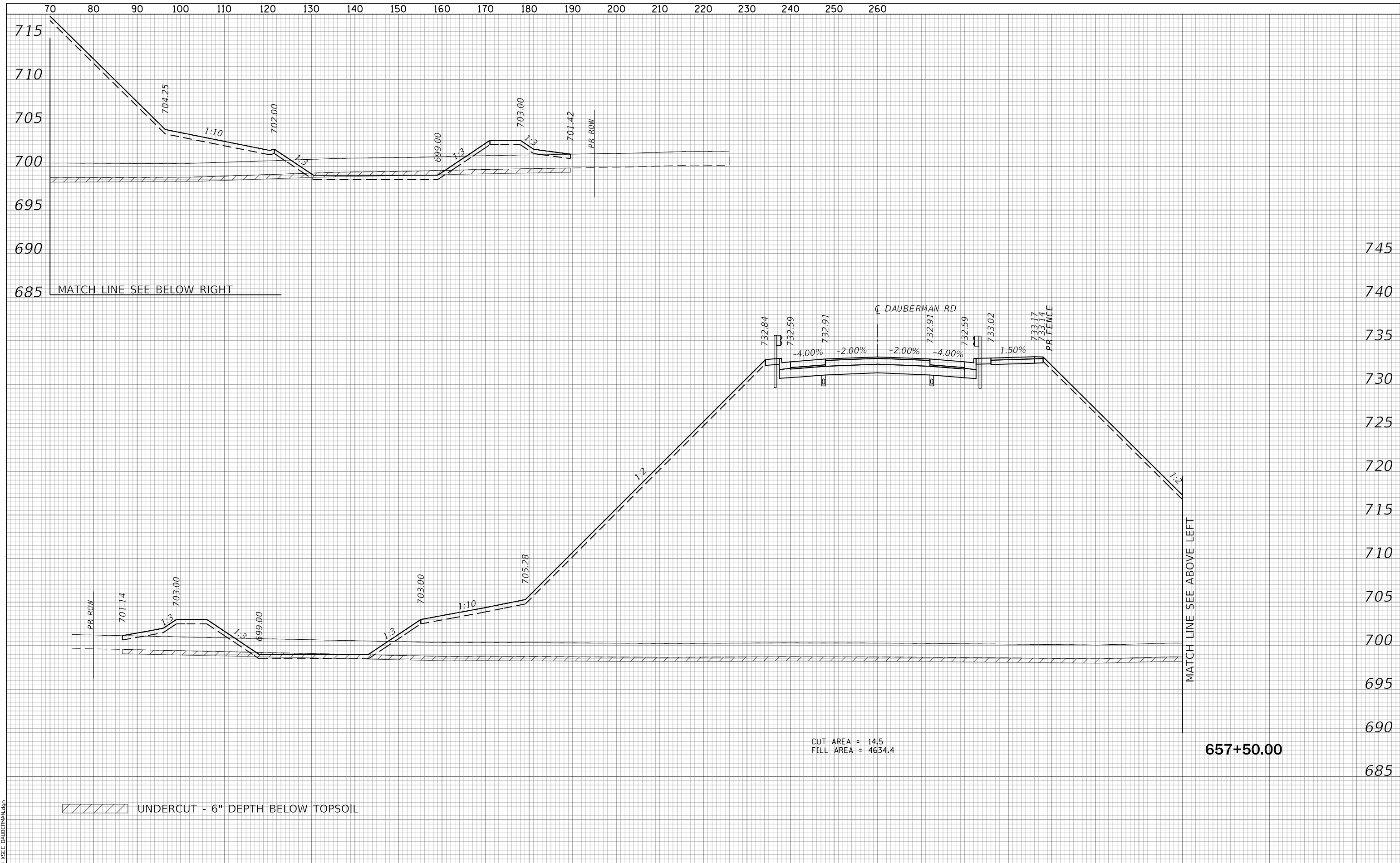
SCALE: 10H:5V SHEET 75 OF 119 SHEETS STA. 657+00.00 TO STA. 657+00.00

F.A.U. RTE.	SECTION	COUNTY	TOTAL SHEETS	SHEET NO.
1107	15-00277-01-BR	KANE	542	393
ILLINOIS FED. AID PROJECT			CONTRACT NO. 61H95	

FILE NAME = 0895-XSEC-DAUBERMAN.dgn

DATE	
BY	
SURVEYED	
PLOTTED	
TEMPLATE	
AREAS CHECKED	
FINAL SURVEY NO.	

DATE	
BY	
SURVEYED	
PLOTTED	
TEMPLATE	
AREAS CHECKED	
ORIGINAL SURVEY NO.	



/// UNDERCUT - 6" DEPTH BELOW TOPSOIL

CUT AREA = 14.5  
FILL AREA = 4634.4

657+50.00



USER NAME = bmsetzke	DESIGNED - BWV	REVISED -
PLOT SCALE = 50 SCALE	DRAWN - BMS	REVISED -
PLOT DATE = 7/8/2022	CHECKED - DWB	REVISED -
	DATE - 07-08-22	REVISED -

STATE OF ILLINOIS  
DEPARTMENT OF TRANSPORTATION

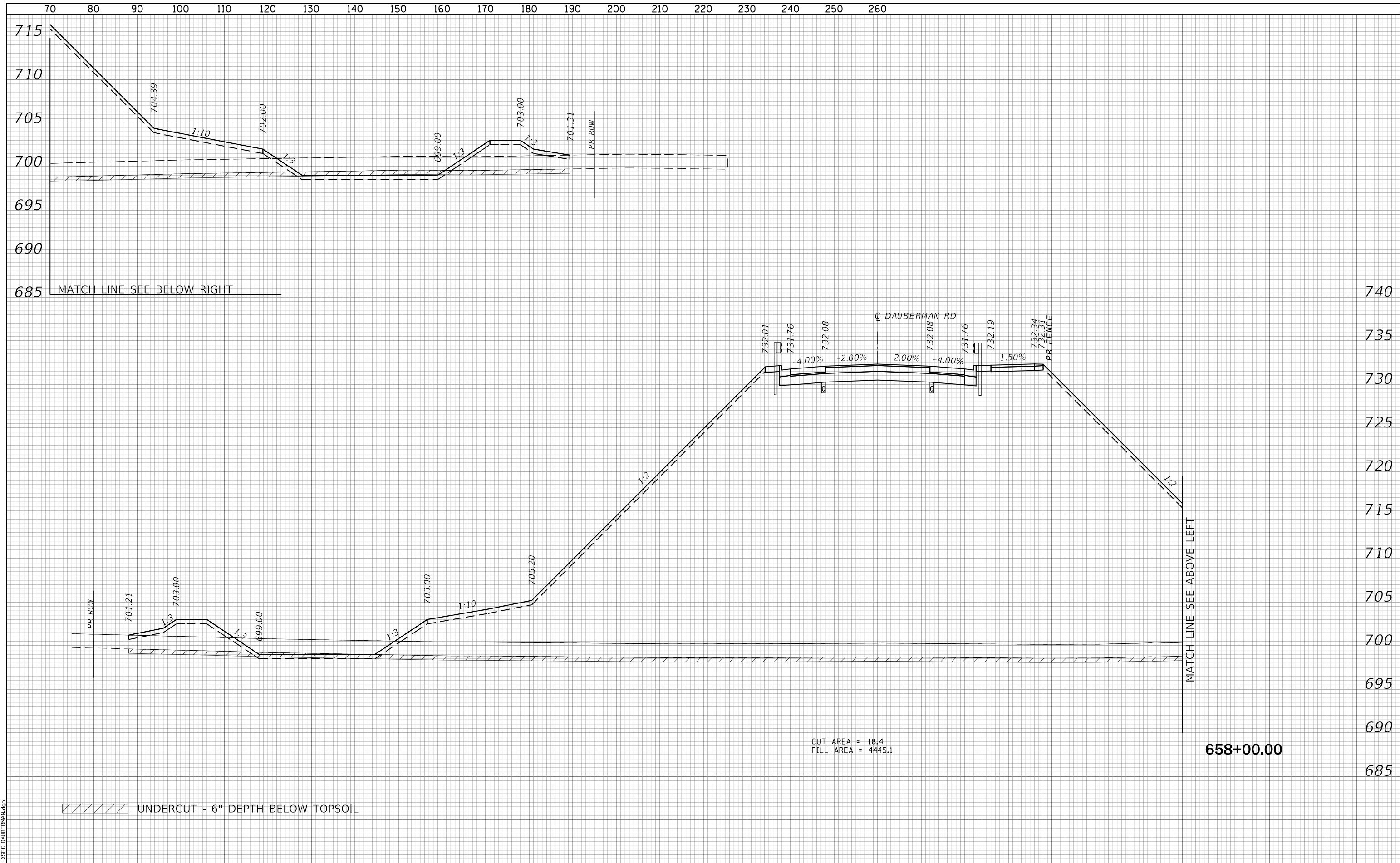
DAUBERMAN ROAD  
CROSS SECTIONS

SCALE: 10H:5V SHEET 76 OF 119 SHEETS STA. 657+50.00 TO STA. 657+50.00

F.A.U. RTE.	SECTION	COUNTY	TOTAL SHEETS	SHEET NO.
1107	15-00277-01-BR	KANE	542	394
CONTRACT NO. 61H95			ILLINOIS FED. AID PROJECT	

DATE	
BY	
SURVEYED	
PLOTTED	
TEMPLATE	
AREAS CHECKED	
FINAL SURVEY NOTE BOOK NO.	

DATE	
BY	
SURVEYED	
PLOTTED	
TEMPLATE	
AREAS CHECKED	
ORIGINAL SURVEY NOTE BOOK NO.	



/// UNDERCUT - 6" DEPTH BELOW TOPSOIL

CUT AREA = 18.4  
FILL AREA = 4445.1

658+00.00



USER NAME = bmsetzke	DESIGNED - BWV	REVISED -
PLOT SCALE = 50 SCALE	DRAWN - BMS	REVISED -
PLOT DATE = 7/8/2022	CHECKED - DWB	REVISED -
	DATE - 07-08-22	REVISED -

STATE OF ILLINOIS  
DEPARTMENT OF TRANSPORTATION

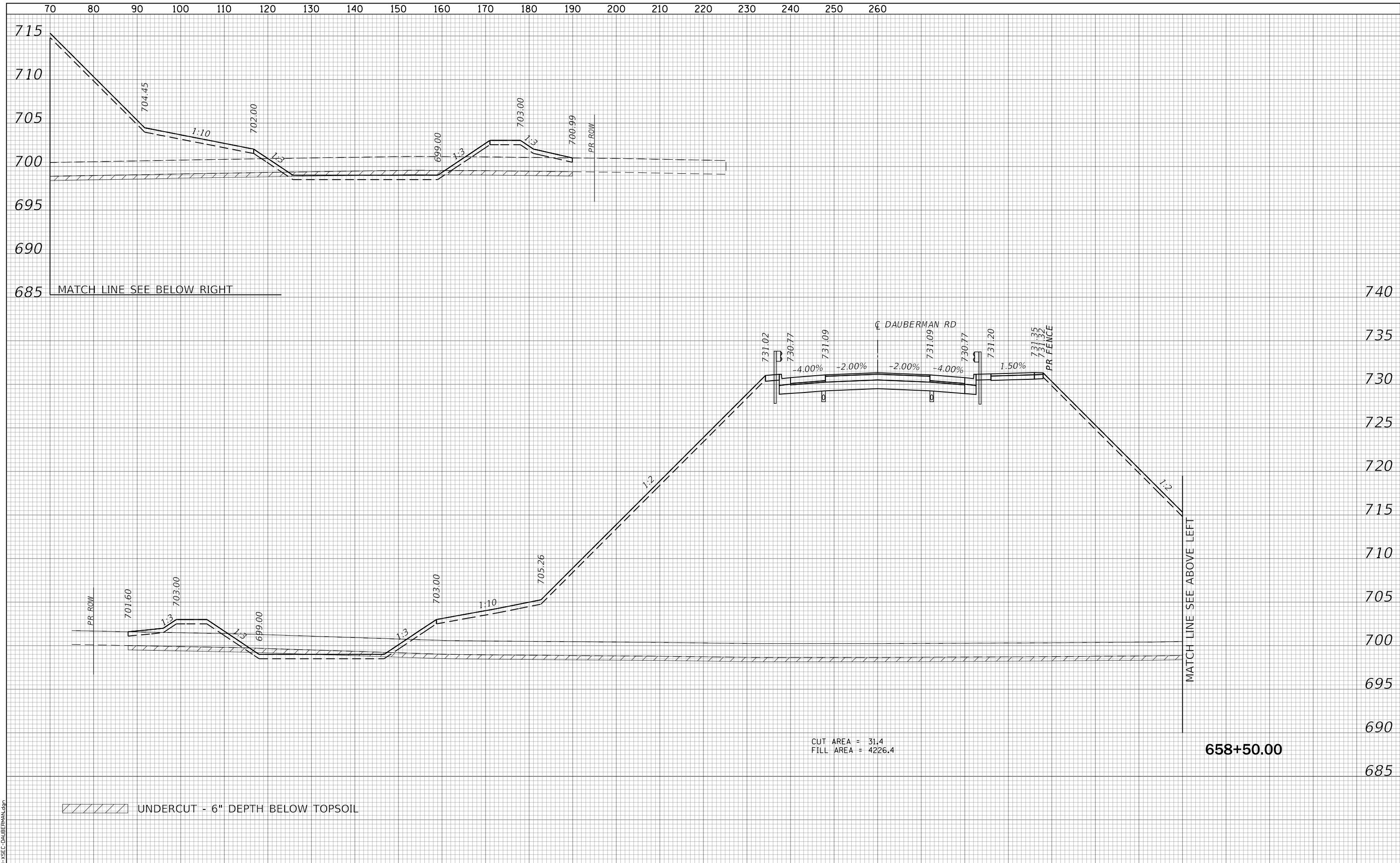
DAUBERMAN ROAD  
CROSS SECTIONS

SCALE: 10H:5V SHEET 77 OF 119 SHEETS STA. 658+00.00 TO STA. 658+00.00

F.A.U. RTE.	SECTION	COUNTY	TOTAL SHEETS	SHEET NO.
1107	15-00277-01-BR	KANE	542	395
CONTRACT NO. 61H95			ILLINOIS FED. AID PROJECT	

DATE	
BY	
SURVEYED	
PLOTTED	
TEMPLATE	
AREAS	
CHECKED	
FINAL SURVEY	
NOTE BOOK	
NO.	

DATE	
BY	
SURVEYED	
PLOTTED	
TEMPLATE	
AREAS	
CHECKED	
ORIGINAL SURVEY	
NOTE BOOK	
NO.	



CUT AREA = 31.4  
 FILL AREA = 4226.4

////// UNDERCUT - 6" DEPTH BELOW TOPSOIL

FILE NAME = 0895-XSEC-DAUBERMAN.dgn



USER NAME = bmsetzke	DESIGNED - BWV	REVISED -
PLOT SCALE = 50 SCALE	DRAWN - BMS	REVISED -
PLOT DATE = 7/8/2022	CHECKED - DWB	REVISED -
	DATE - 07-08-22	REVISED -

STATE OF ILLINOIS  
 DEPARTMENT OF TRANSPORTATION

DAUBERMAN ROAD  
 CROSS SECTIONS

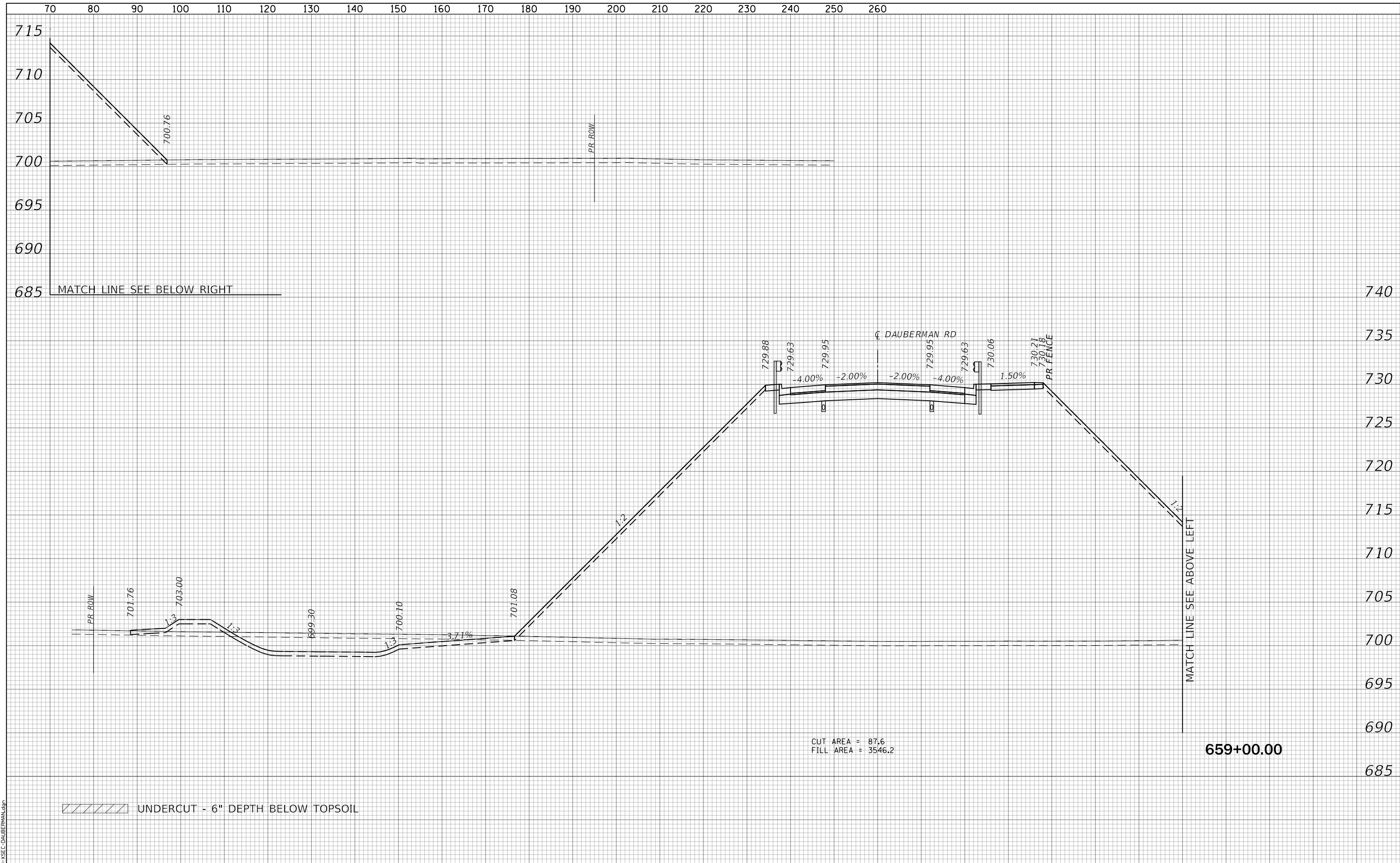
SCALE: 10H:5V SHEET 78 OF 119 SHEETS STA. 658+50.00 TO STA. 658+50.00

F.A.U. RTE.	SECTION	COUNTY	TOTAL SHEETS	SHEET NO.
1107	15-00277-01-BR	KANE	542	396
CONTRACT NO. 61H95			ILLINOIS FED. AID PROJECT	



DATE	
BY	
SURVEYED	
PLOTTED	
TEMPLATE	
AREAS CHECKED	
FINAL SURVEY NOTE BOOK NO.	

DATE	
BY	
SURVEYED	
PLOTTED	
TEMPLATE	
AREAS CHECKED	
ORIGINAL SURVEY NOTE BOOK NO.	



CUT AREA = 87.6  
 FILL AREA = 3546.2

/// UNDERCUT - 6" DEPTH BELOW TOPSOIL

FILE NAME = 0825-XSEC-DAUBERMAN.dgn



USER NAME = bmsetzke	DESIGNED - BWV	REVISED -
PLOT SCALE = 50 SCALE	DRAWN - BMS	REVISED -
PLOT DATE = 7/8/2022	CHECKED - DWB	REVISED -
	DATE - 07-08-22	REVISED -

STATE OF ILLINOIS  
 DEPARTMENT OF TRANSPORTATION

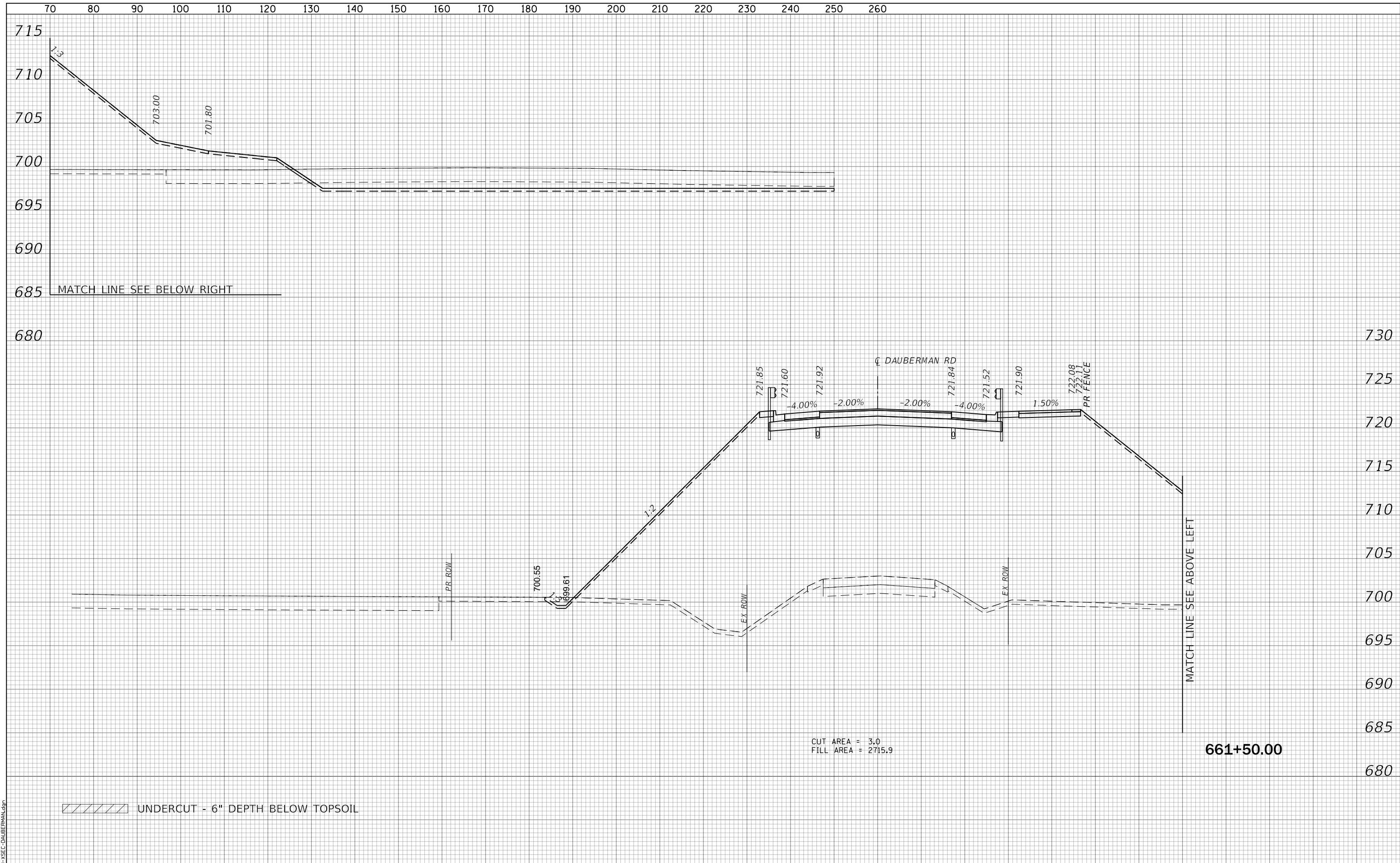
DAUBERMAN ROAD  
 CROSS SECTIONS

SCALE: 10H:5V SHEET 79 OF 119 SHEETS STA. 659+00.00 TO STA. 659+00.00

F.A.U. RTE.	SECTION	COUNTY	TOTAL SHEETS	SHEET NO.
1107	15-00277-01-BR	KANE	542	397
CONTRACT NO. 61H95			ILLINOIS FED. AID PROJECT	

DATE	
BY	
SURVEYED	
PLOTTED	
TEMPLATE	
AREAS	
CHECKED	
FINAL SURVEY	
NOTE BOOK	
NO.	

DATE	
BY	
SURVEYED	
PLOTTED	
TEMPLATE	
AREAS	
CHECKED	
ORIGINAL SURVEY	
NOTE BOOK	
NO.	



CUT AREA = 3.0  
 FILL AREA = 2715.9

/// UNDERCUT - 6" DEPTH BELOW TOPSOIL

FILE NAME = 0825-XSEC-DAUBERMAN.dgn



USER NAME = bmsetzke	DESIGNED - BWB	REVISED -
PLOT SCALE = 50 SCALE	DRAWN - BMS	REVISED -
PLOT DATE = 7/8/2022	CHECKED - DWB	REVISED -
	DATE - 07-08-22	REVISED -

STATE OF ILLINOIS  
 DEPARTMENT OF TRANSPORTATION

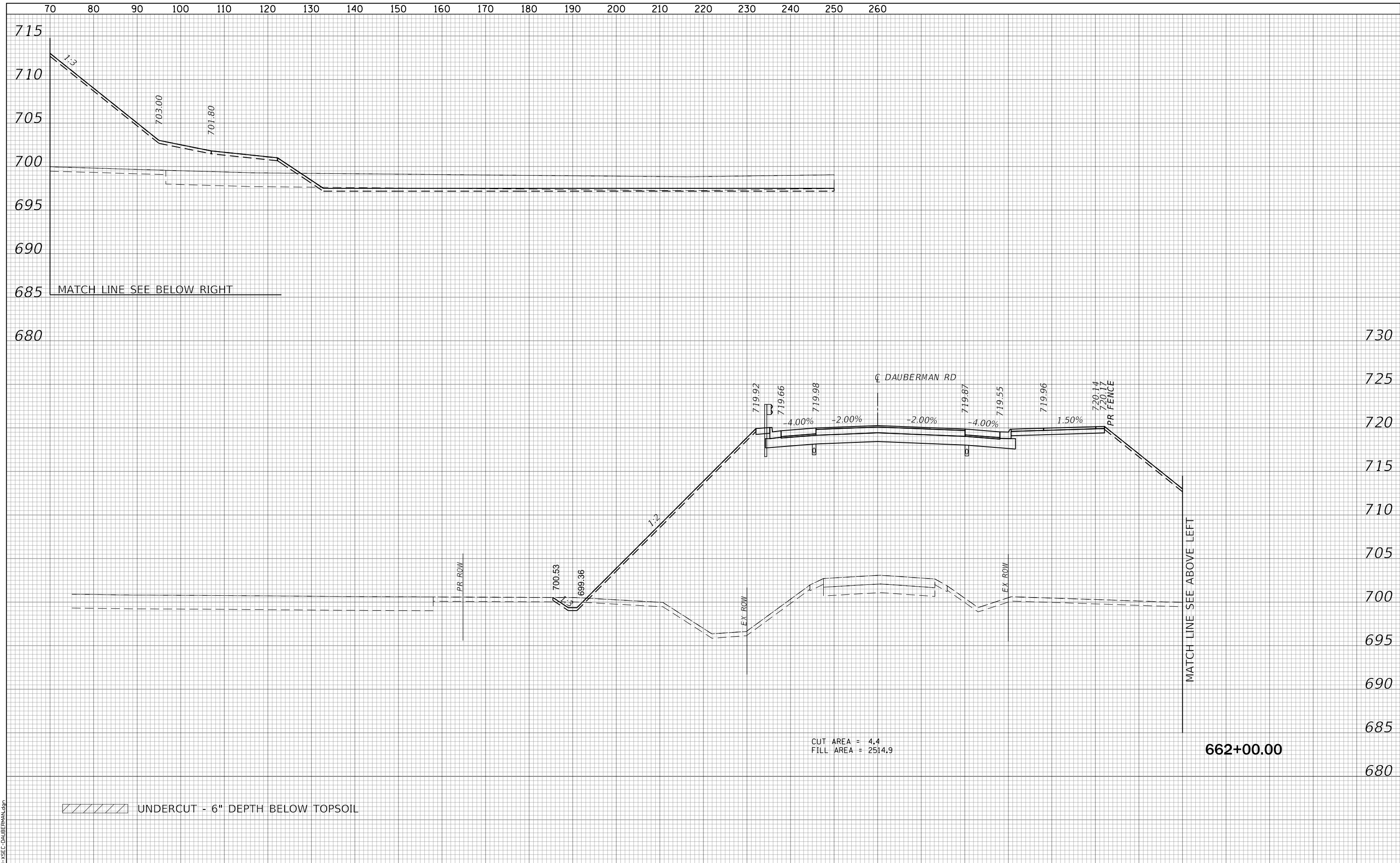
DAUBERMAN ROAD  
 CROSS SECTIONS

SCALE: 10H:5V SHEET 80 OF 119 SHEETS STA. 661+50.00 TO STA. 661+50.00

F.A.U. RTE.	SECTION	COUNTY	TOTAL SHEETS	SHEET NO.
1107	15-00277-01-BR	KANE	542	398
CONTRACT NO. 61H95			ILLINOIS FED. AID PROJECT	

DATE	
BY	
SURVEYED	
PLOTTED	
TEMPLATE	
AREAS	
CHECKED	
FINAL SURVEY	
NOTE BOOK	
NO.	

DATE	
BY	
SURVEYED	
PLOTTED	
TEMPLATE	
AREAS	
CHECKED	
ORIGINAL SURVEY	
NOTE BOOK	
NO.	



CUT AREA = 4.4  
 FILL AREA = 2514.9

/// UNDERCUT - 6" DEPTH BELOW TOPSOIL



USER NAME = bmsetzke	DESIGNED - BWB	REVISED -
PLOT SCALE = 50 SCALE	DRAWN - BMS	REVISED -
PLOT DATE = 7/8/2022	CHECKED - DWB	REVISED -
	DATE - 07-08-22	REVISED -

STATE OF ILLINOIS  
 DEPARTMENT OF TRANSPORTATION

DAUBERMAN ROAD  
 CROSS SECTIONS

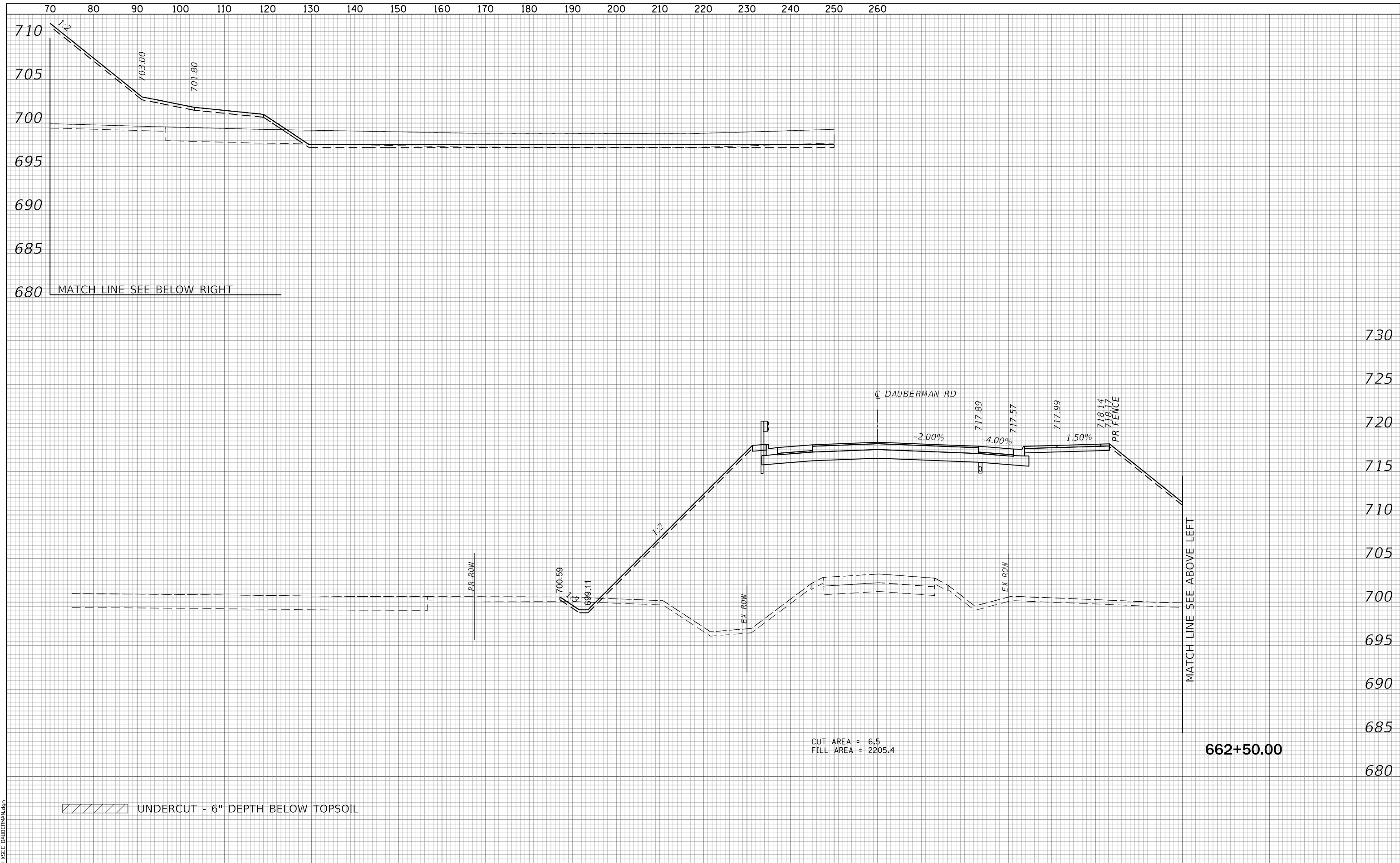
SCALE: 10H:5V SHEET 81 OF 119 SHEETS STA. 662+00.00 TO STA. 662+00.00

F.A.U. RTE.	SECTION	COUNTY	TOTAL SHEETS	SHEET NO.
1107	15-00277-01-BR	KANE	542	399
CONTRACT NO. 61H95			ILLINOIS FED. AID PROJECT	

FILE NAME = 0895-XSEC-DAUBERMAN.dgn

DATE	
BY	
SURVEYED	
PLOTTED	
TEMPLATE	
AREAS	
CHECKED	
FINAL SURVEY	
NOTE BOOK	
NO.	

DATE	
BY	
SURVEYED	
PLOTTED	
TEMPLATE	
AREAS	
CHECKED	
ORIGINAL SURVEY	
NOTE BOOK	
NO.	



/// UNDERCUT - 6" DEPTH BELOW TOPSOIL

CUT AREA = 6.5  
FILL AREA = 2205.4

662+50.00



USER NAME = bmsetzke	DESIGNED - BWB	REVISED -
PLOT SCALE = 50 SCALE	DRAWN - BMS	REVISED -
PLOT DATE = 7/8/2022	CHECKED - DWB	REVISED -
	DATE - 07-08-22	REVISED -

STATE OF ILLINOIS  
DEPARTMENT OF TRANSPORTATION

DAUBERMAN ROAD  
CROSS SECTIONS

SCALE: 10H:5V SHEET 82 OF 119 SHEETS STA. 662+50.00 TO STA. 662+50.00

F.A.U. RTE.	SECTION	COUNTY	TOTAL SHEETS	SHEET NO.
1107	15-00277-01-BR	KANE	542	400
CONTRACT NO. 61H95			ILLINOIS FED. AID PROJECT	

FILE NAME = 0895-XSEC-DAUBERMAN.dgn