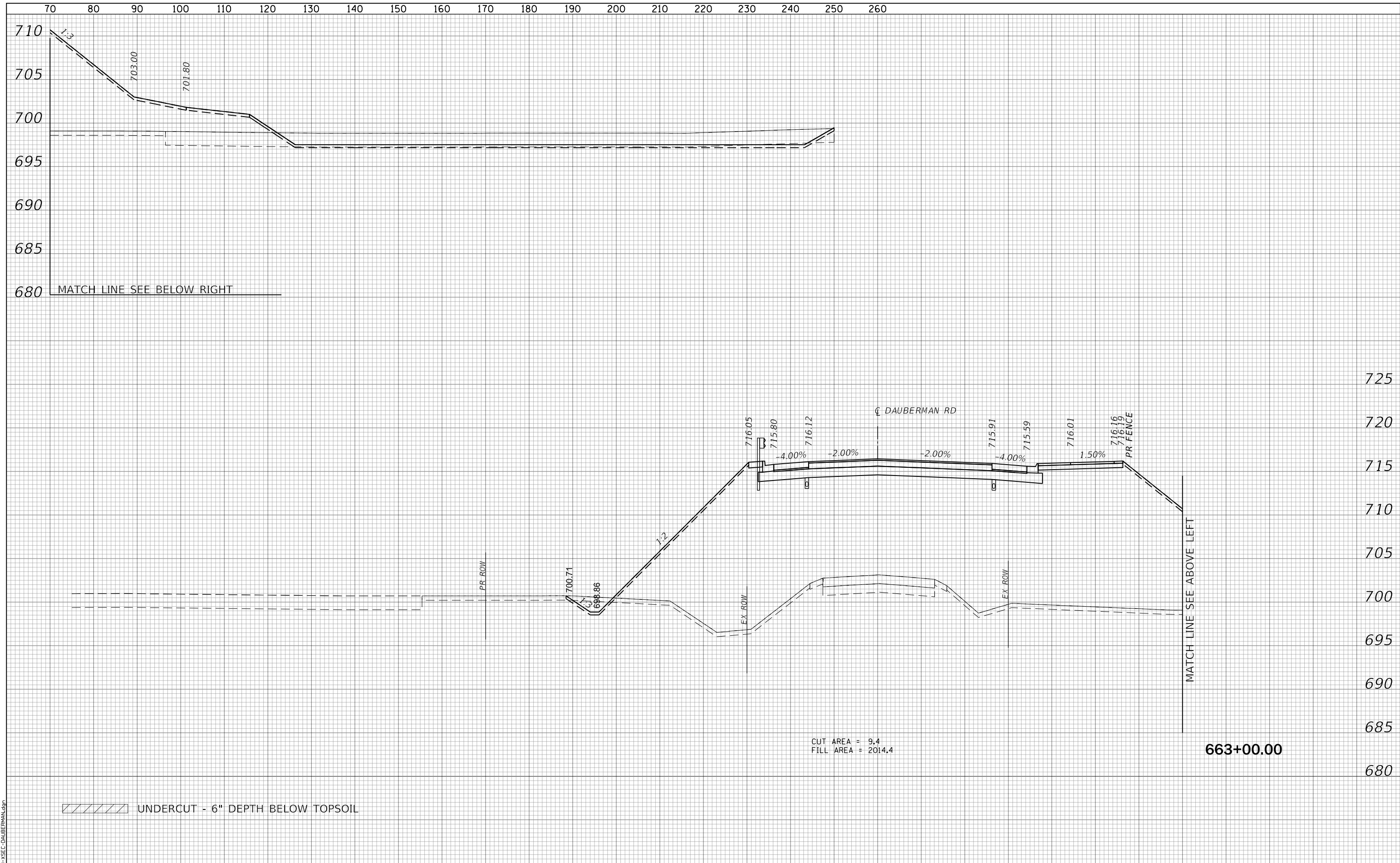


DATE	
BY	
SURVEYED	
PLOTTED	
TEMPLATE	
AREAS	
CHECKED	
FINAL SURVEY	
NOTE BOOK	
NO.	

DATE	
BY	
SURVEYED	
PLOTTED	
TEMPLATE	
AREAS	
CHECKED	
ORIGINAL SURVEY	
NOTE BOOK	
NO.	



CUT AREA = 9.4  
 FILL AREA = 2014.4

UNDERCUT - 6" DEPTH BELOW TOPSOIL

FILE NAME = 0895-XSEC-DAUBERMAN.dgn



USER NAME = bmsetzke	DESIGNED - BWB	REVISED -
PLOT SCALE = 50 SCALE	DRAWN - BMS	REVISED -
PLOT DATE = 7/8/2022	CHECKED - DWB	REVISED -
	DATE - 07-08-22	REVISED -

STATE OF ILLINOIS  
 DEPARTMENT OF TRANSPORTATION

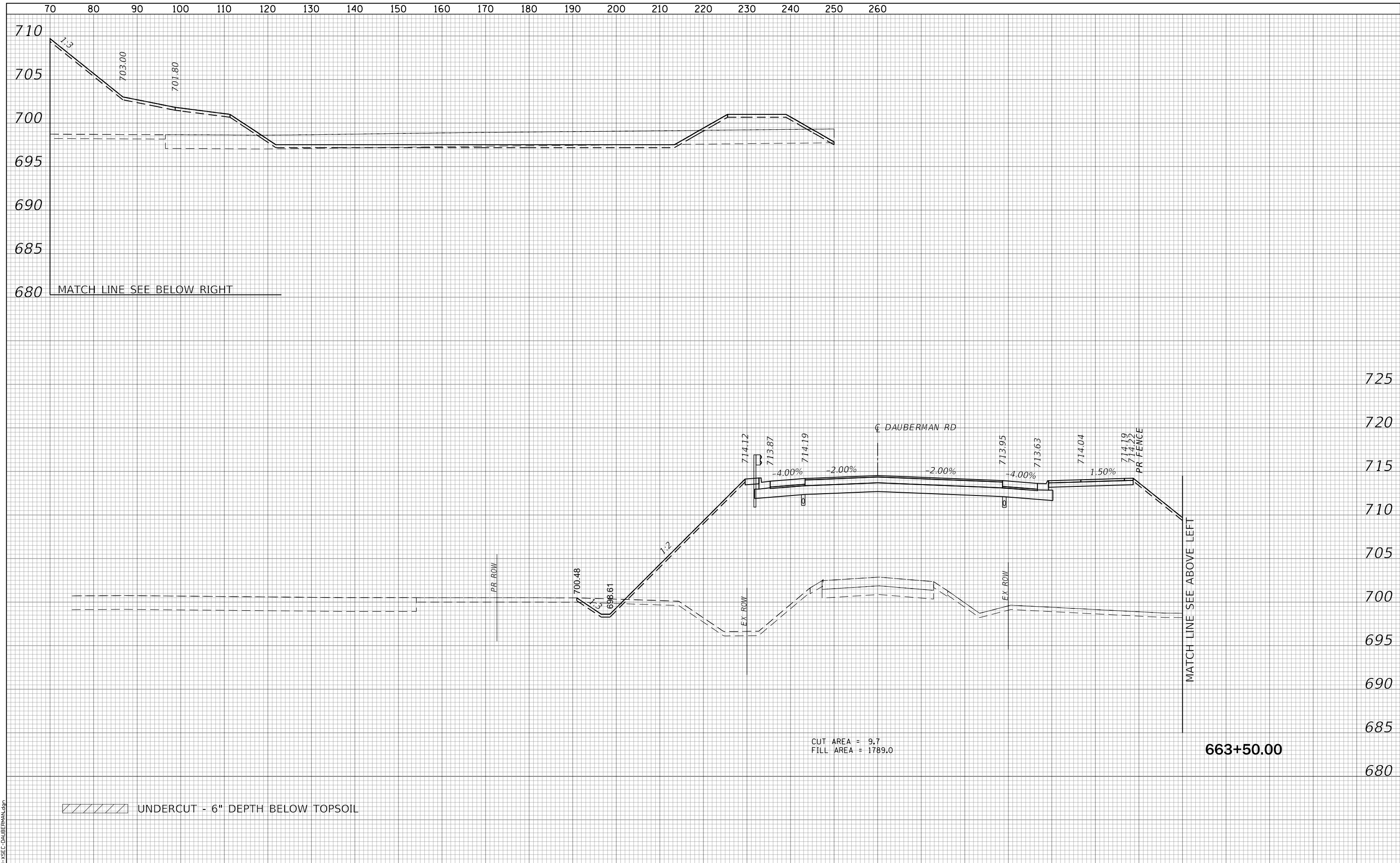
DAUBERMAN ROAD  
 CROSS SECTIONS

SCALE: 10H:5V SHEET 83 OF 119 SHEETS STA. 663+00.00 TO STA. 663+00.00

F.A.U. RTE.	SECTION	COUNTY	TOTAL SHEETS	SHEET NO.
1107	15-00277-01-BR	KANE	542	401
CONTRACT NO. 61H95			ILLINOIS FED. AID PROJECT	

DATE	
BY	
SURVEYED	
PLOTTED	
TEMPLATE	
AREAS	
CHECKED	
FINAL SURVEY	
NOTE BOOK	
NO.	

DATE	
BY	
SURVEYED	
PLOTTED	
TEMPLATE	
AREAS	
CHECKED	
ORIGINAL SURVEY	
NOTE BOOK	
NO.	



CUT AREA = 9.7  
 FILL AREA = 1789.0

/// UNDERCUT - 6" DEPTH BELOW TOPSOIL

FILE NAME = 0895-XSEC-DAUBERMAN.dgn



USER NAME = bmsetzke	DESIGNED - BWB	REVISED -
PLOT SCALE = 50 SCALE	DRAWN - BMS	REVISED -
PLOT DATE = 7/8/2022	CHECKED - DWB	REVISED -
	DATE - 07-08-22	REVISED -

STATE OF ILLINOIS  
 DEPARTMENT OF TRANSPORTATION

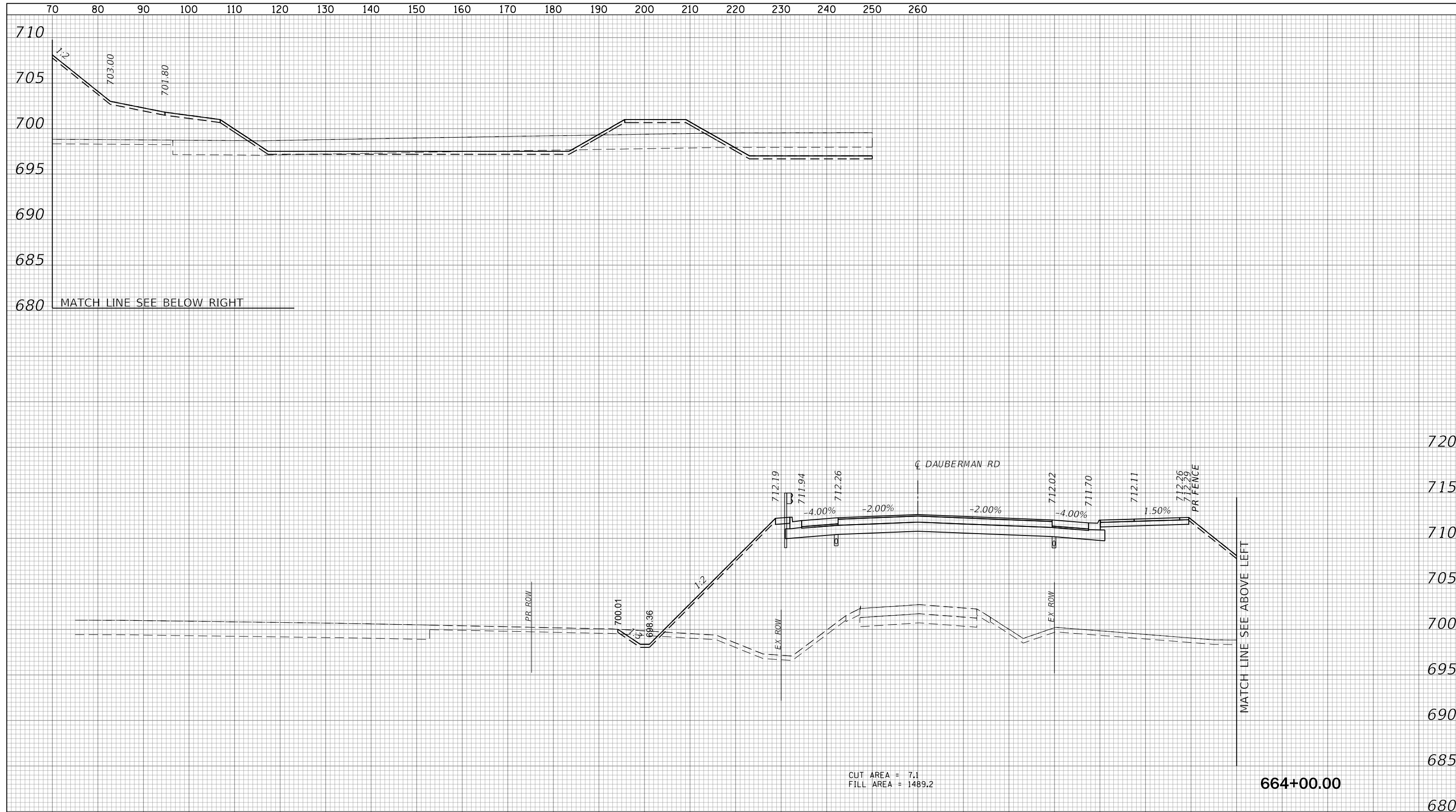
DAUBERMAN ROAD  
 CROSS SECTIONS

SCALE: 10H:5V SHEET 84 OF 119 SHEETS STA. 663+50.00 TO STA. 663+50.00

F.A.U. RTE.	SECTION	COUNTY	TOTAL SHEETS	SHEET NO.
1107	15-00277-01-BR	KANE	542	402
CONTRACT NO. 61H95			ILLINOIS FED. AID PROJECT	

DATE	
BY	
SURVEYED	
PLOTTED	
TEMPLATE	
AREAS	
CHECKED	
FINAL SURVEY	
NOTE BOOK	
NO.	

DATE	
BY	
SURVEYED	
PLOTTED	
TEMPLATE	
AREAS	
CHECKED	
ORIGINAL SURVEY	
NOTE BOOK	
NO.	



CUT AREA = 7.1  
 FILL AREA = 1489.2

UNDERCUT - 6" DEPTH BELOW TOPSOIL

FILE NAME = 0895-XSEC-DAUBERMAN.dgn



USER NAME = bmsetzke	DESIGNED - BWB	REVISED -
	DRAWN - BMS	REVISED -
PLOT SCALE = 50 SCALE	CHECKED - DWB	REVISED -
PLOT DATE = 7/8/2022	DATE - 07-08-22	REVISED -

STATE OF ILLINOIS  
 DEPARTMENT OF TRANSPORTATION

DAUBERMAN ROAD  
 CROSS SECTIONS

SCALE: 10H:5V SHEET 85 OF 119 SHEETS STA. 664+00.00 TO STA. 664+00.00

F.A.U. RTE.	SECTION	COUNTY	TOTAL SHEETS	SHEET NO.
1107	15-00277-01-BR	KANE	542	403
CONTRACT NO. 61H95			ILLINOIS FED. AID PROJECT	

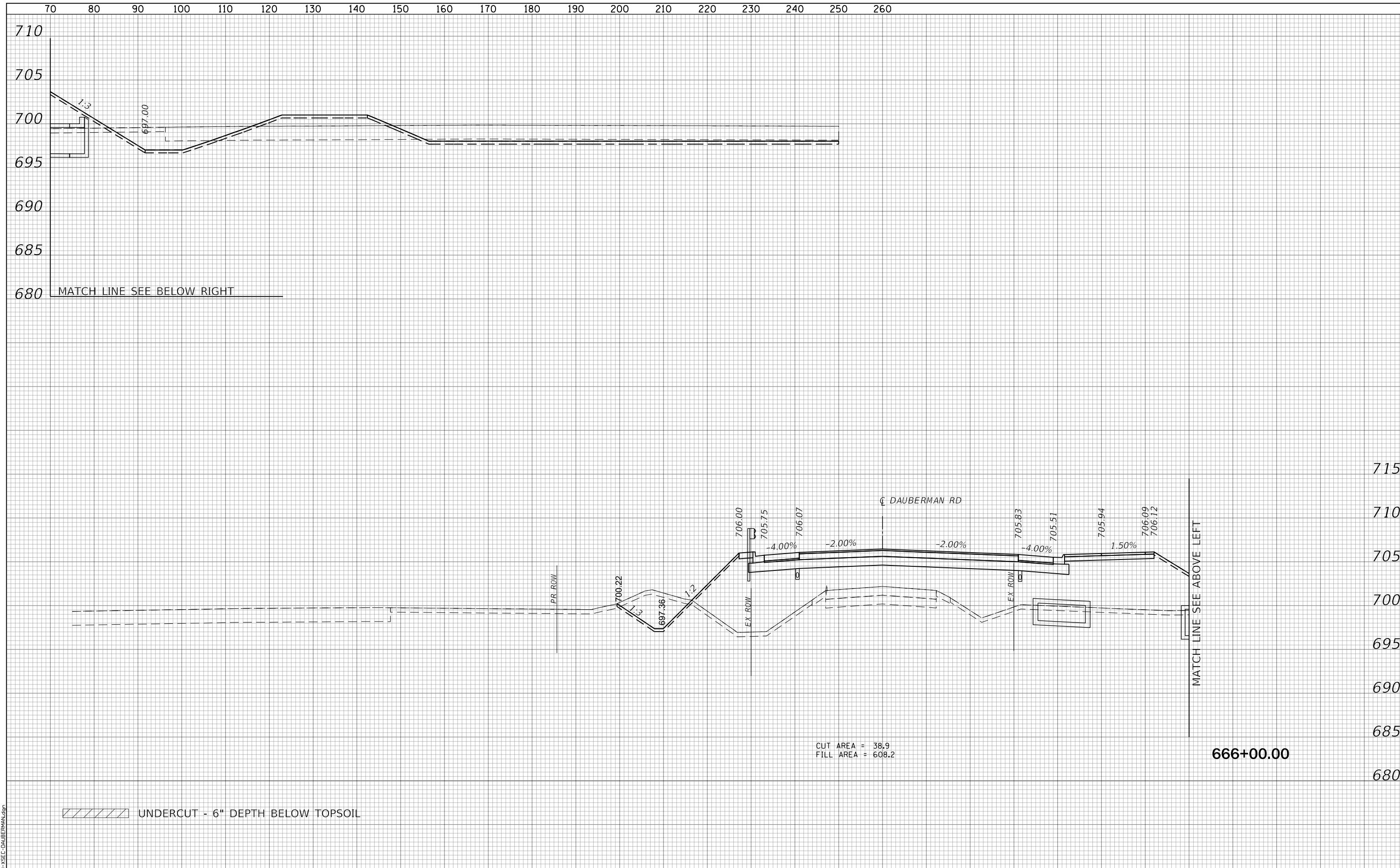






DATE	
BY	
SURVEYED	
PLOTTED	
TEMPLATE	
AREAS	
CHECKED	
FINAL SURVEY	
NOTE BOOK	
NO.	

DATE	
BY	
SURVEYED	
PLOTTED	
TEMPLATE	
AREAS	
CHECKED	
ORIGINAL SURVEY	
NOTE BOOK	
NO.	



CUT AREA = 38.9  
 FILL AREA = 608.2

/// UNDERCUT - 6" DEPTH BELOW TOPSOIL

FILE NAME = 0895-XSEC-DAUBERMAN.dgn




USER NAME = bmsetzke	DESIGNED - BWV	REVISED -
	DRAWN - BMS	REVISED -
PLOT SCALE = 50 SCALE	CHECKED - DWB	REVISED -
PLOT DATE = 7/8/2022	DATE - 07-08-22	REVISED -

STATE OF ILLINOIS  
 DEPARTMENT OF TRANSPORTATION

DAUBERMAN ROAD  
 CROSS SECTIONS

SCALE: 10H:5V SHEET 89 OF 119 SHEETS STA. 666+00.00 TO STA. 666+00.00

F.A.U. RTE.	SECTION	COUNTY	TOTAL SHEETS	SHEET NO.
1107	15-00277-01-BR	KANE	542	407
CONTRACT NO. 61H95			ILLINOIS FED. AID PROJECT	



FINAL SURVEY NO.	SURVEYED PLOTTED AREAS CHECKED	BY	DATE

ORIGINAL SURVEY NO.	SURVEYED PLOTTED AREAS CHECKED	BY	DATE

/// UNDERCUT - 6" DEPTH BELOW TOPSOIL

CUT AREA = 14.1  
FILL AREA = 309.2

666+50.00

FILE NAME = 0895-XSEC-DAUBERMAN.dgn



USER NAME = bmsetzke	DESIGNED - BWB	REVISED -
PLOT SCALE = 50 SCALE	DRAWN - BMS	REVISED -
PLOT DATE = 7/8/2022	CHECKED - DWB	REVISED -
	DATE - 07-08-22	REVISED -

**STATE OF ILLINOIS  
DEPARTMENT OF TRANSPORTATION**

**DAUBERMAN ROAD  
CROSS SECTIONS**

SCALE: 10H:5V SHEET 90 OF 119 SHEETS STA. 666+50.00 TO STA. 666+50.00

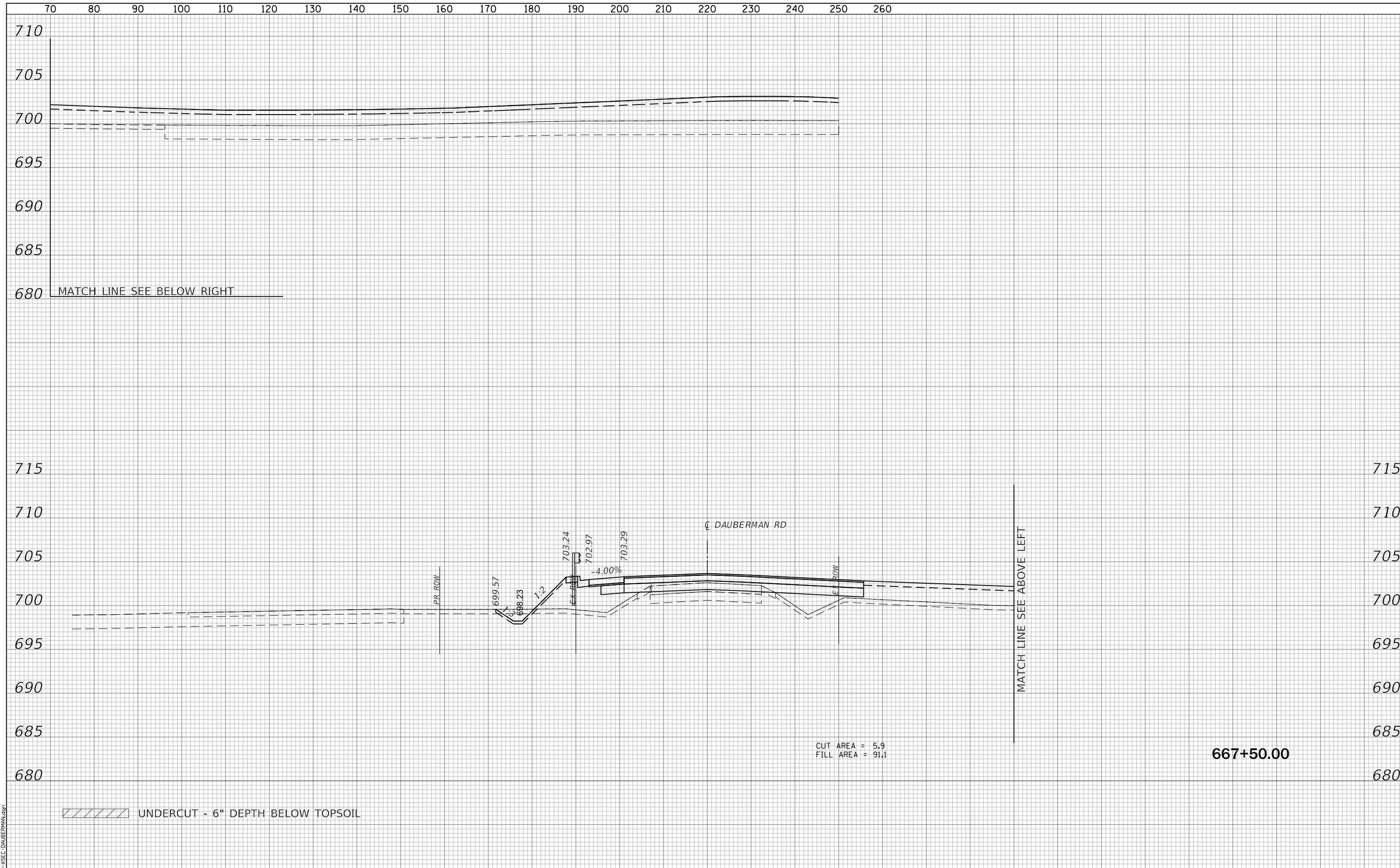
F.A.U. RTE.	SECTION	COUNTY	TOTAL SHEETS	SHEET NO.
1107	15-00277-01-BR	KANE	542	408
CONTRACT NO. 61H95			ILLINOIS FED. AID PROJECT	





DATE	
BY	
SURVEYED	
PLOTTED	
TEMPLATE	
AREAS	
CHECKED	
FINAL SURVEY	
NOTE BOOK	
NO.	

DATE	
BY	
SURVEYED	
PLOTTED	
TEMPLATE	
AREAS	
CHECKED	
ORIGINAL SURVEY	
NOTE BOOK	
NO.	



/// UNDERCUT - 6" DEPTH BELOW TOPSOIL

CUT AREA = 5.9  
FILL AREA = 91.1

667+50.00



USER NAME = bmsetzke	DESIGNED - BVW	REVISED -
PLOT SCALE = 50 SCALE	DRAWN - BMS	REVISED -
PLOT DATE = 7/8/2022	CHECKED - DWB	REVISED -
	DATE - 07-08-22	REVISED -

STATE OF ILLINOIS  
DEPARTMENT OF TRANSPORTATION

DAUBERMAN ROAD  
CROSS SECTIONS

SCALE: 10H:5V SHEET 92 OF 119 SHEETS STA. 667+50.00 TO STA. 667+50.00

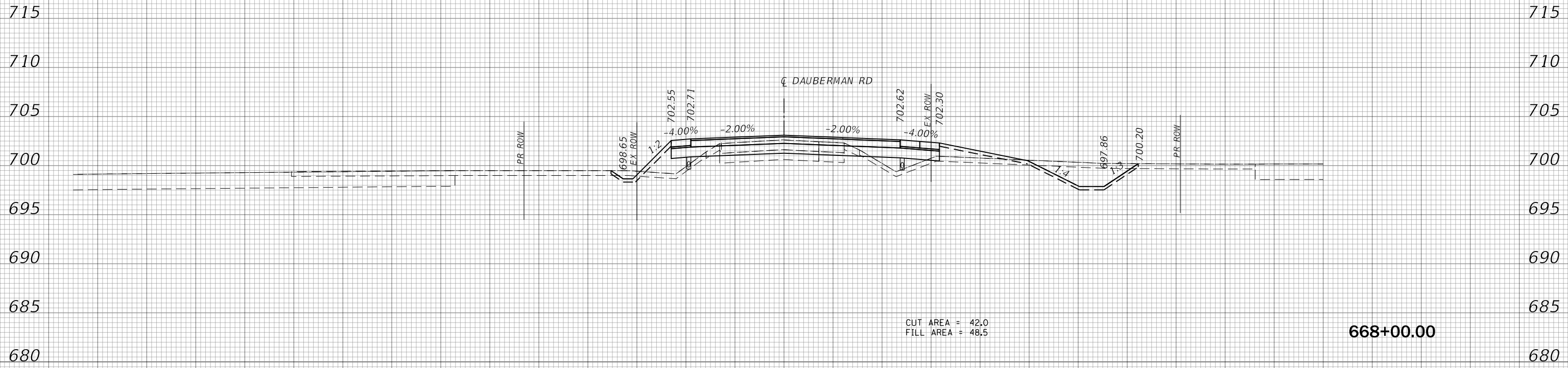
F.A.U. RTE.	SECTION	COUNTY	TOTAL SHEETS	SHEET NO.
1107	15-00277-01-BR	KANE	542	410
CONTRACT NO. 61H95			ILLINOIS FED. AID PROJECT	

FILE NAME = 0895-XSEC-DAUBERMAN.dgn

140 130 120 110 100 90 80 70 60 50 40 30 20 10 0 10 20 30 40 50 60 70 80 90 100 110

FINAL SURVEY NO.	SURVEYED PLOTTED AREAS CHECKED	BY	DATE

ORIGINAL SURVEY NO.	SURVEYED PLOTTED AREAS CHECKED	BY	DATE



CUT AREA = 42.0  
FILL AREA = 48.5

668+00.00

/// UNDERCUT - 6" DEPTH BELOW TOPSOIL

140 130 120 110 100 90 80 70 60 50 40 30 20 10 0 10 20 30 40 50 60 70 80 90 100 110



USER NAME = bmsetzke	DESIGNED - BVW	REVISIED -
PLOT SCALE = 50 SCALE	DRAWN - BMS	REVISIED -
PLOT DATE = 7/8/2022	CHECKED - DWB	REVISIED -
	DATE - 07-08-22	REVISIED -

STATE OF ILLINOIS  
DEPARTMENT OF TRANSPORTATION

DAUBERMAN ROAD  
CROSS SECTIONS

SCALE: 10H:5V SHEET 93 OF 119 SHEETS STA. 668+00.00 TO STA. 668+00.00

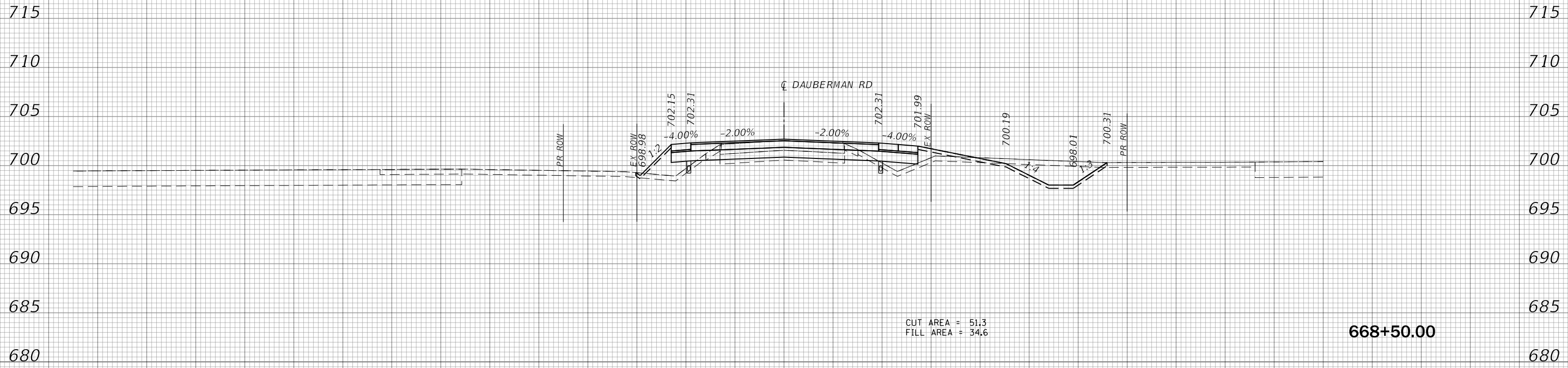
F.A.U. RTE.	SECTION	COUNTY	TOTAL SHEETS	SHEET NO.
1107	15-00277-01-BR	KANE	542	411
CONTRACT NO. 61H95			ILLINOIS FED. AID PROJECT	

FILE NAME = 0895-XSEC-DAUBERMAN.dgn

140 130 120 110 100 90 80 70 60 50 40 30 20 10 0 10 20 30 40 50 60 70 80 90 100 110

FINAL SURVEY NO.	SURVEYED PLOTTED AREAS CHECKED	BY	DATE

ORIGINAL SURVEY NO.	SURVEYED PLOTTED AREAS CHECKED	BY	DATE



CUT AREA = 51.3  
FILL AREA = 34.6

668+50.00

/// UNDERCUT - 6" DEPTH BELOW TOPSOIL

140 130 120 110 100 90 80 70 60 50 40 30 20 10 0 10 20 30 40 50 60 70 80 90 100 110



USER NAME = bmsetzke	DESIGNED - BVW	REVISED -
PLOT SCALE = 50 SCALE	DRAWN - BMS	REVISED -
PLOT DATE = 7/8/2022	CHECKED - DWB	REVISED -
	DATE - 07-08-22	REVISED -

STATE OF ILLINOIS  
DEPARTMENT OF TRANSPORTATION

DAUBERMAN ROAD  
CROSS SECTIONS  
SCALE: 10H:5V SHEET 94 OF 119 SHEETS STA. 668+50.00 TO STA. 668+50.00

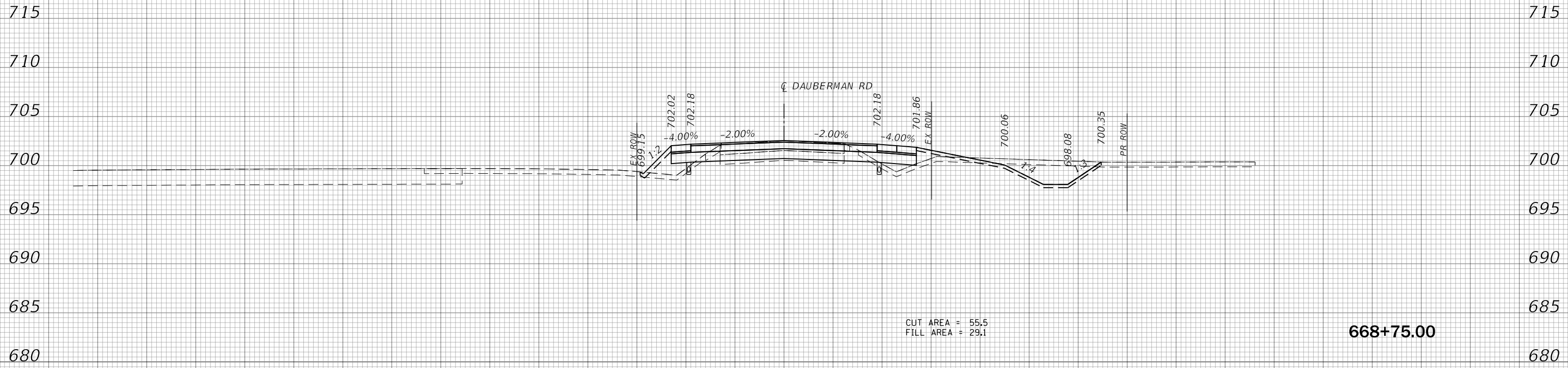
F.A.U. RTE.	SECTION	COUNTY	TOTAL SHEETS	SHEET NO.
1107	15-00277-01-BR	KANE	542	412
CONTRACT NO. 61H95			ILLINOIS FED. AID PROJECT	

FILE NAME = 0895-XSEC-DAUBERMAN.dgn

140 130 120 110 100 90 80 70 60 50 40 30 20 10 0 10 20 30 40 50 60 70 80 90 100 110

FINAL SURVEY NO.	SURVEYED PLOTTED AREAS CHECKED	BY	DATE

ORIGINAL SURVEY NO.	SURVEYED PLOTTED AREAS CHECKED	BY	DATE



/// UNDERCUT - 6" DEPTH BELOW TOPSOIL

FILE NAME = 0895-XSEC-DAUBERMAN.dgn



USER NAME = bmsetzke	DESIGNED - BVW	REVISIED -
PLOT SCALE = 50 SCALE	DRAWN - BMS	REVISIED -
PLOT DATE = 7/8/2022	CHECKED - DWB	REVISIED -
	DATE - 07-08-22	REVISIED -

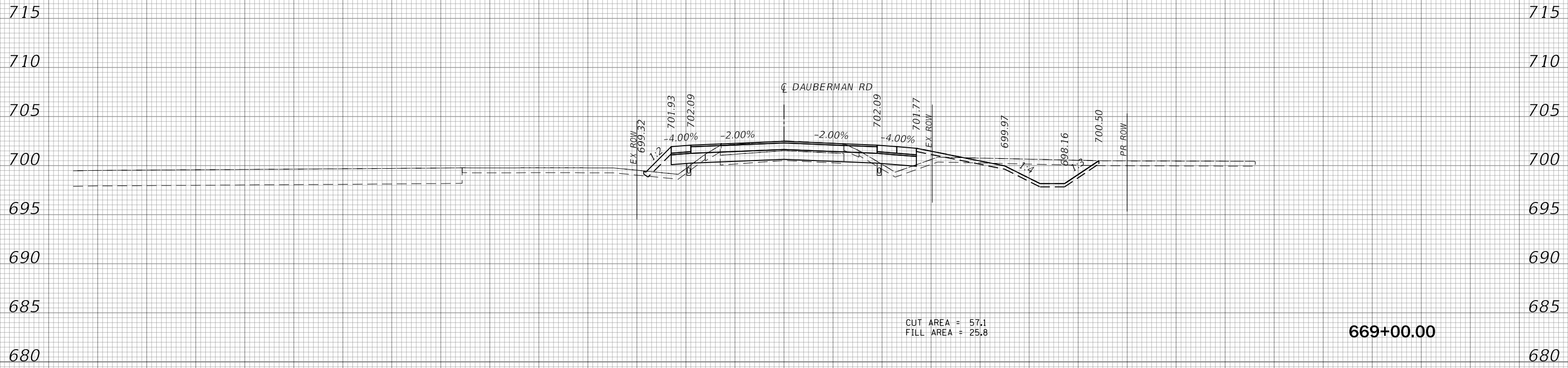
STATE OF ILLINOIS  
DEPARTMENT OF TRANSPORTATION

DAUBERMAN ROAD  
CROSS SECTIONS

SCALE: 10H:5V SHEET 95 OF 119 SHEETS STA. 668+75.00 TO STA. 668+75.00

F.A.U. RTE.	SECTION	COUNTY	TOTAL SHEETS	SHEET NO.
1107	15-00277-01-BR	KANE	542	413
CONTRACT NO. 61H95			ILLINOIS FED. AID PROJECT	

140 130 120 110 100 90 80 70 60 50 40 30 20 10 0 10 20 30 40 50 60 70 80 90 100 110



FINAL SURVEY NO.	SURVEYED PLOTTED AREAS CHECKED	BY	DATE

ORIGINAL SURVEY NO.	SURVEYED PLOTTED AREAS CHECKED	BY	DATE

FILE NAME = 0895-XSEC-DAUBERMAN.dgn



USER NAME = bmsetzke	DESIGNED - BWB	REVISIED -
PLOT SCALE = 50 SCALE	DRAWN - BMS	REVISIED -
PLOT DATE = 7/8/2022	CHECKED - DWB	REVISIED -
	DATE - 07-08-22	REVISIED -

STATE OF ILLINOIS  
DEPARTMENT OF TRANSPORTATION

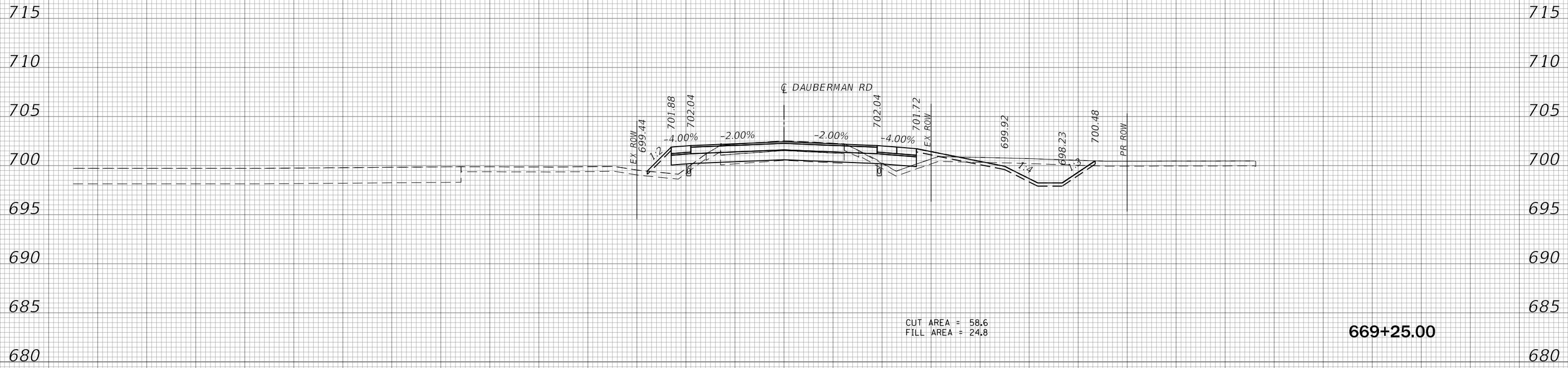
DAUBERMAN ROAD  
CROSS SECTIONS  
SCALE: 10H:5V SHEET 96 OF 119 SHEETS STA. 669+00.00 TO STA. 669+00.00

F.A.U. RTE.	SECTION	COUNTY	TOTAL SHEETS	SHEET NO.
1107	15-00277-01-BR	KANE	542	414
CONTRACT NO. 61H95			ILLINOIS FED. AID PROJECT	

140 130 120 110 100 90 80 70 60 50 40 30 20 10 0 10 20 30 40 50 60 70 80 90 100 110

FINAL SURVEY NO.	SURVEYED PLOTTED AREAS CHECKED	BY	DATE

ORIGINAL SURVEY NO.	SURVEYED PLOTTED AREAS CHECKED	BY	DATE



////// UNDERCUT - 6" DEPTH BELOW TOPSOIL

CUT AREA = 58.6  
FILL AREA = 24.8

669+25.00

FILE NAME = 0895-XSEC-DAUBERMAN.dgn



USER NAME = bmsetzke	DESIGNED - BVW	REVISED -
PLOT SCALE = 50 SCALE	DRAWN - BMS	REVISED -
PLOT DATE = 7/8/2022	CHECKED - DWB	REVISED -
	DATE - 07-08-22	REVISED -

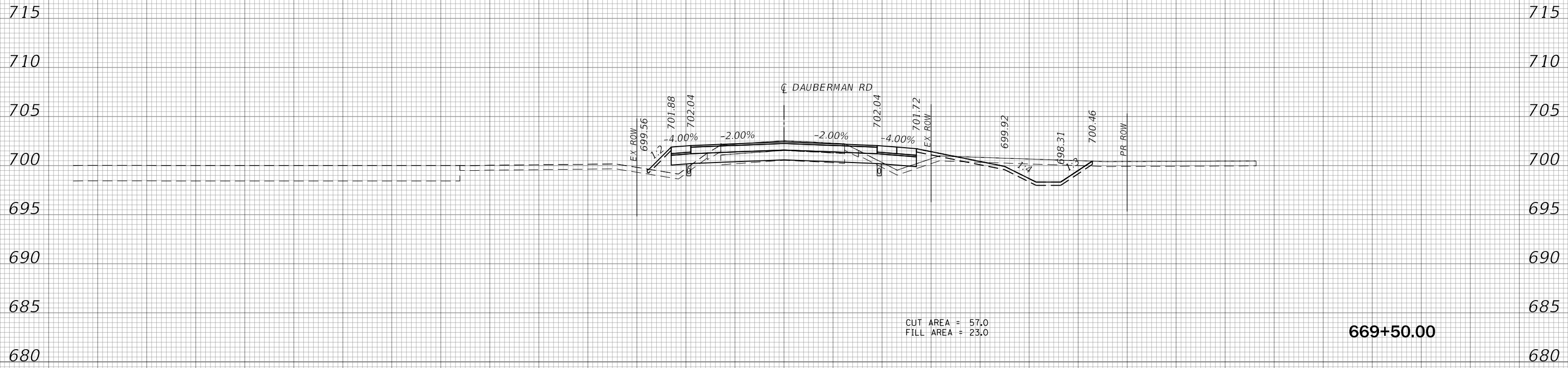
STATE OF ILLINOIS  
DEPARTMENT OF TRANSPORTATION

DAUBERMAN ROAD  
CROSS SECTIONS

SCALE: 10H:5V SHEET 97 OF 119 SHEETS STA. 669+25.00 TO STA. 669+25.00

F.A.U. RTE.	SECTION	COUNTY	TOTAL SHEETS	SHEET NO.
1107	15-00277-01-BR	KANE	542	415
CONTRACT NO. 61H95			ILLINOIS FED. AID PROJECT	

140 130 120 110 100 90 80 70 60 50 40 30 20 10 0 10 20 30 40 50 60 70 80 90 100 110



DATE	BY	SURVEYED	PLOTTED	AREAS CHECKED
NO.		NOTE BOOK	TEMPLATE	AREAS CHECKED

DATE	BY	SURVEYED	PLOTTED	AREAS CHECKED
NO.		NOTE BOOK	TEMPLATE	AREAS CHECKED

FILE NAME = 0895-XSEC-DAUBERMAN.dgn

/// UNDERCUT - 6" DEPTH BELOW TOPSOIL

140 130 120 110 100 90 80 70 60 50 40 30 20 10 0 10 20 30 40 50 60 70 80 90 100 110



USER NAME = bmsetzke	DESIGNED - BVW	REVISIED -
	DRAWN - BMS	REVISIED -
PLOT SCALE = 50 SCALE	CHECKED - DWB	REVISIED -
PLOT DATE = 7/8/2022	DATE - 07-08-22	REVISIED -

STATE OF ILLINOIS  
DEPARTMENT OF TRANSPORTATION

DAUBERMAN ROAD  
CROSS SECTIONS

SCALE: 10H:5V SHEET 98 OF 119 SHEETS STA. 669+50.00 TO STA. 669+50.00

F.A.U. RTE.	SECTION	COUNTY	TOTAL SHEETS	SHEET NO.
1107	15-00277-01-BR	KANE	542	416
CONTRACT NO. 61H95			ILLINOIS FED. AID PROJECT	



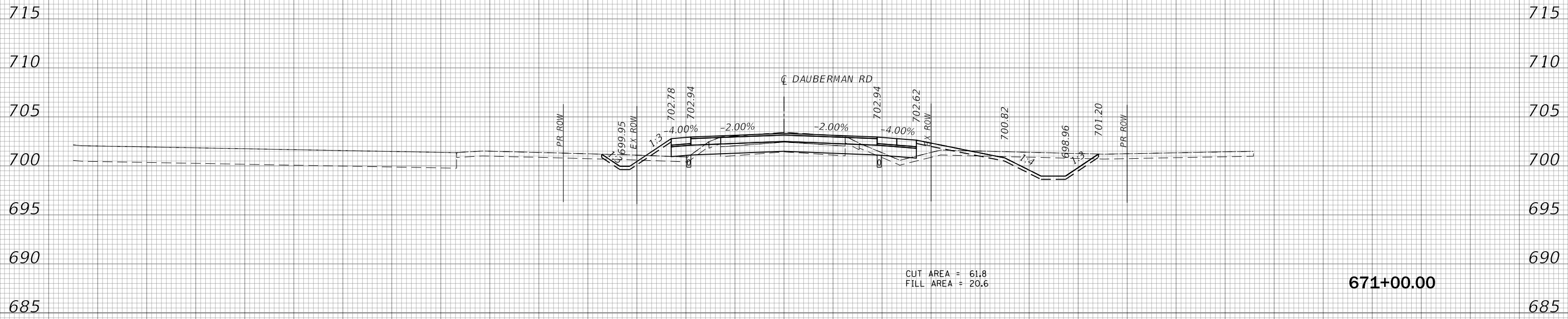




140 130 120 110 100 90 80 70 60 50 40 30 20 10 0 10 20 30 40 50 60 70 80 90 100 110

FINAL SURVEY NO.	SURVEYED PLOTTED AREAS CHECKED	BY	DATE

ORIGINAL SURVEY NO.	SURVEYED PLOTTED AREAS CHECKED	BY	DATE



CUT AREA = 61.8  
FILL AREA = 20.6

671+00.00

/// UNDERCUT - 6" DEPTH BELOW TOPSOIL

FILE NAME = 0895-XSEC-DAUBERMAN.dgn



USER NAME = bmsetzke	DESIGNED - BVW	REVISIED -
	DRAWN - BMS	REVISIED -
PLOT SCALE = 50 SCALE	CHECKED - DWB	REVISIED -
PLOT DATE = 7/8/2022	DATE - 07-08-22	REVISIED -

STATE OF ILLINOIS  
DEPARTMENT OF TRANSPORTATION

DAUBERMAN ROAD  
CROSS SECTIONS

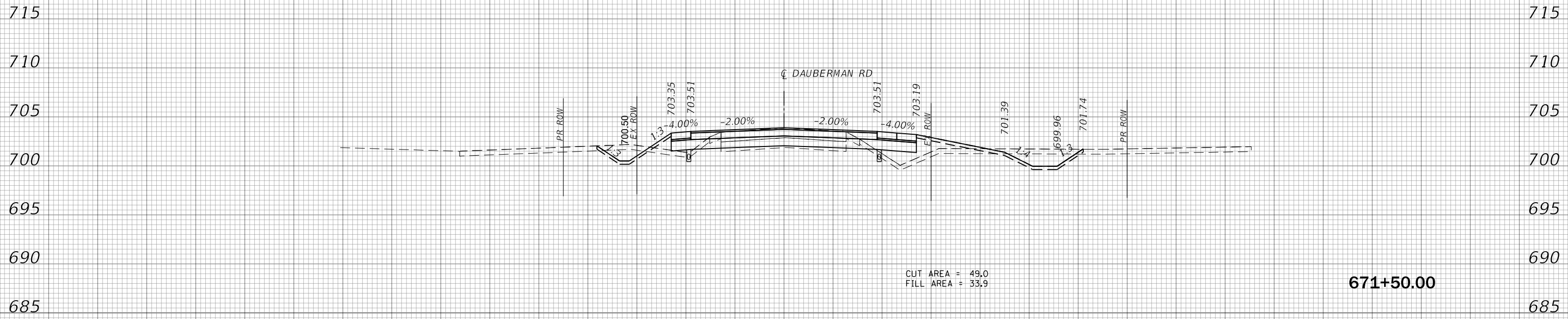
SCALE: 10H:5V SHEET 101 OF 119 SHEETS STA. 671+00.00 TO STA. 671+00.00

F.A.U. RTE.	SECTION	COUNTY	TOTAL SHEETS	SHEET NO.
1107	15-00277-01-BR	KANE	542	419
CONTRACT NO. 61H95			ILLINOIS FED. AID PROJECT	

140 130 120 110 100 90 80 70 60 50 40 30 20 10 0 10 20 30 40 50 60 70 80 90 100 110

BY	DATE
FINAL SURVEY NO.	SURVEYED PLOTTED AREAS CHECKED
	TEMPLATE AREAS CHECKED
	NOTE BOOK AREAS CHECKED

BY	DATE
ORIGINAL SURVEY NO.	SURVEYED PLOTTED AREAS CHECKED
	TEMPLATE AREAS CHECKED
	NOTE BOOK AREAS CHECKED



CUT AREA = 49.0  
FILL AREA = 33.9

**671+50.00**

UNDERCUT - 6" DEPTH BELOW TOPSOIL

140 130 120 110 100 90 80 70 60 50 40 30 20 10 0 10 20 30 40 50 60 70 80 90 100 110



USER NAME = bmsetzke	DESIGNED - BVW	REVISED -
	DRAWN - BMS	REVISED -
PLOT SCALE = 50 SCALE	CHECKED - DWB	REVISED -
PLOT DATE = 7/8/2022	DATE - 07-08-22	REVISED -

**STATE OF ILLINOIS  
DEPARTMENT OF TRANSPORTATION**

**DAUBERMAN ROAD  
CROSS SECTIONS**

SCALE: 10H:5V SHEET 102 OF 119 SHEETS STA. 671+50.00 TO STA. 671+50.00

F.A.U. RTE.	SECTION	COUNTY	TOTAL SHEETS	SHEET NO.
1107	15-00277-01-BR	KANE	542	420
CONTRACT NO. 61H95			ILLINOIS FED. AID PROJECT	

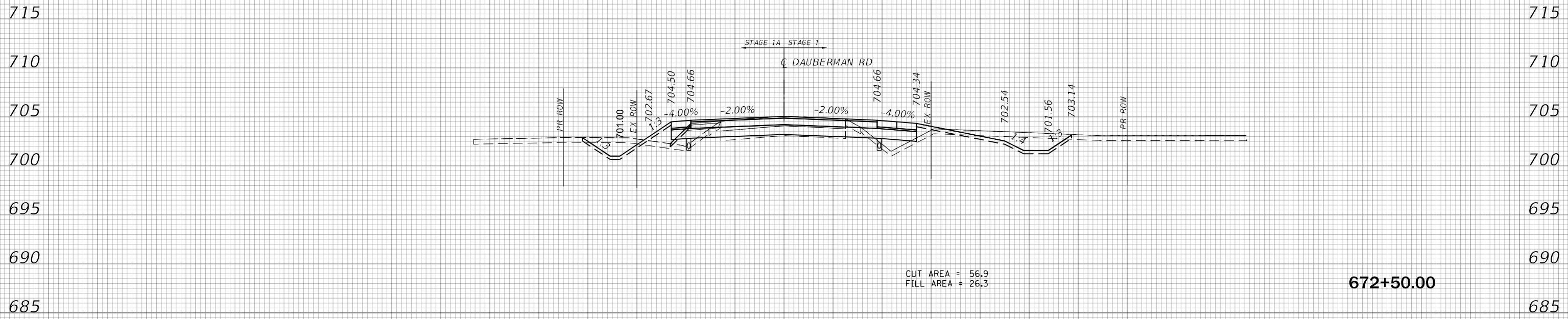
FILE NAME = 0895-XSEC-DAUBERMAN.dgn



140 130 120 110 100 90 80 70 60 50 40 30 20 10 0 10 20 30 40 50 60 70 80 90 100 110

FINAL SURVEY NO.	SURVEYED PLOTTED AREAS CHECKED	BY	DATE

ORIGINAL SURVEY NO.	SURVEYED PLOTTED AREAS CHECKED	BY	DATE



/// UNDERCUT - 6" DEPTH BELOW TOPSOIL

CUT AREA = 56.9  
FILL AREA = 26.3

672+50.00

FILE NAME = 0895-XSEC-DAUBERMAN.dgn



USER NAME = bmsetzke	DESIGNED - BVW	REVISIED -
	DRAWN - BMS	REVISIED -
PLOT SCALE = 50 SCALE	CHECKED - DWB	REVISIED -
PLOT DATE = 7/8/2022	DATE - 07-08-22	REVISIED -

STATE OF ILLINOIS  
DEPARTMENT OF TRANSPORTATION

DAUBERMAN ROAD  
CROSS SECTIONS

SCALE: 10H:5V SHEET 104 OF 119 SHEETS STA. 672+50.00 TO STA. 672+50.00

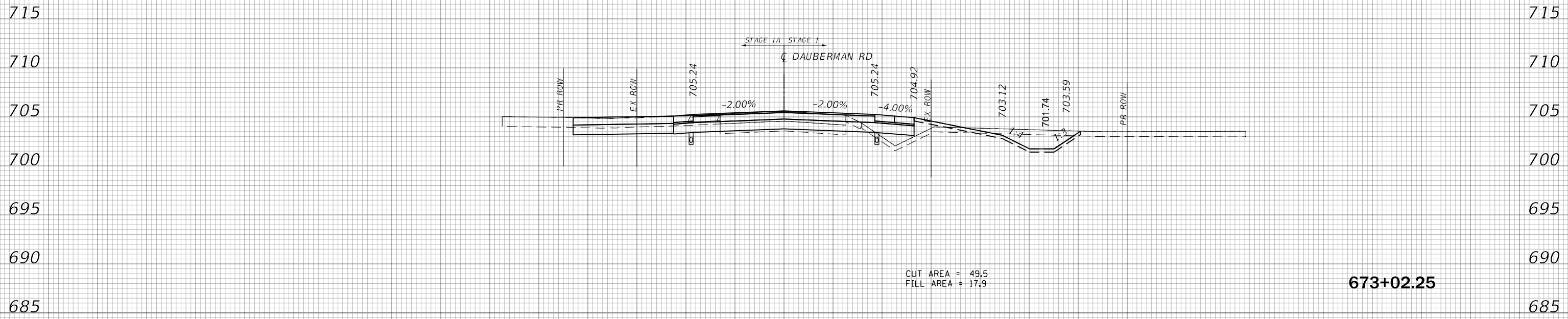
F.A.U. RTE.	SECTION	COUNTY	TOTAL SHEETS	SHEET NO.
1107	15-00277-01-BR	KANE	542	422
CONTRACT NO. 61H95			ILLINOIS FED. AID PROJECT	



140 130 120 110 100 90 80 70 60 50 40 30 20 10 0 10 20 30 40 50 60 70 80 90 100 110

FINAL SURVEY NO.	SURVEYED PLOTTED AREAS CHECKED	BY	DATE

ORIGINAL SURVEY NO.	SURVEYED PLOTTED AREAS CHECKED	BY	DATE



////// UNDERCUT - 6" DEPTH BELOW TOPSOIL

140 130 120 110 100 90 80 70 60 50 40 30 20 10 0 10 20 30 40 50 60 70 80 90 100 110



USER NAME = bmsetzke	DESIGNED - BVW	REVISED -
	DRAWN - BMS	REVISED -
PLOT SCALE = 50 SCALE	CHECKED - DWB	REVISED -
PLOT DATE = 7/8/2022	DATE - 07-08-22	REVISED -

STATE OF ILLINOIS  
DEPARTMENT OF TRANSPORTATION

DAUBERMAN ROAD  
CROSS SECTIONS

SCALE: 10H:5V SHEET 106 OF 119 SHEETS STA. 673+02.25 TO STA. 673+02.25

F.A.U. RTE.	SECTION	COUNTY	TOTAL SHEETS	SHEET NO.
1107	15-00277-01-BR	KANE	542	424
CONTRACT NO. 61H95			ILLINOIS FED. AID PROJECT	

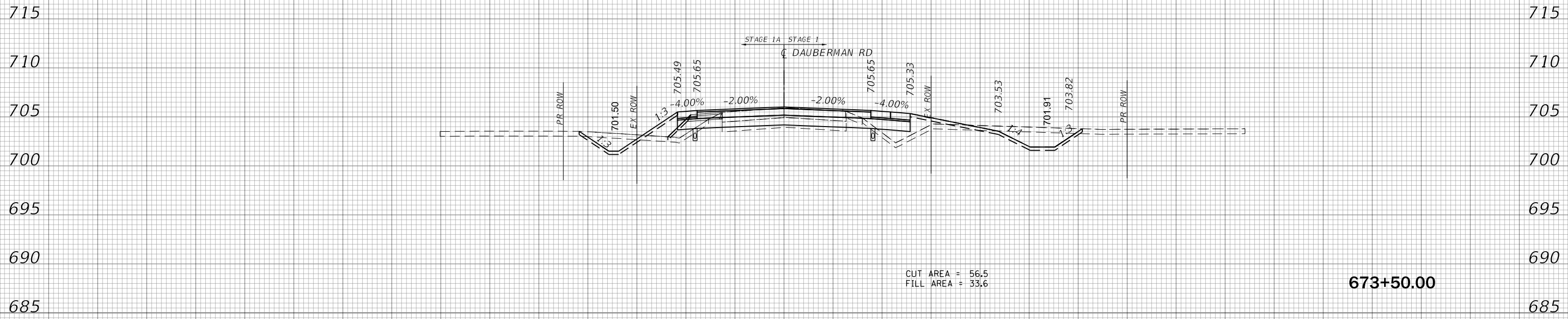
FILE NAME = 0895-XSEC-DAUBERMAN.dgn



140 130 120 110 100 90 80 70 60 50 40 30 20 10 0 10 20 30 40 50 60 70 80 90 100 110

BY	DATE
FINAL SURVEY NO.	SURVEYED PLOTTED AREAS CHECKED
	TEMPLATE AREAS CHECKED
	NOTE BOOK AREAS CHECKED

BY	DATE
ORIGINAL SURVEY NO.	SURVEYED PLOTTED AREAS CHECKED
	TEMPLATE AREAS CHECKED
	NOTE BOOK AREAS CHECKED



/// UNDERCUT - 6" DEPTH BELOW TOPSOIL

140 130 120 110 100 90 80 70 60 50 40 30 20 10 0 10 20 30 40 50 60 70 80 90 100 110



USER NAME = bmsetzke	DESIGNED - BVW	REVISED -
	DRAWN - BMS	REVISED -
PLOT SCALE = 50 SCALE	CHECKED - DWB	REVISED -
PLOT DATE = 7/8/2022	DATE - 07-08-22	REVISED -

**STATE OF ILLINOIS  
DEPARTMENT OF TRANSPORTATION**

**DAUBERMAN ROAD  
CROSS SECTIONS**

SCALE: 10H:5V SHEET 107 OF 119 SHEETS STA. 673+50.00 TO STA. 673+50.00

F.A.U. RTE.	SECTION	COUNTY	TOTAL SHEETS	SHEET NO.
1107	15-00277-01-BR	KANE	542	425
CONTRACT NO. 61H95			ILLINOIS FED. AID PROJECT	

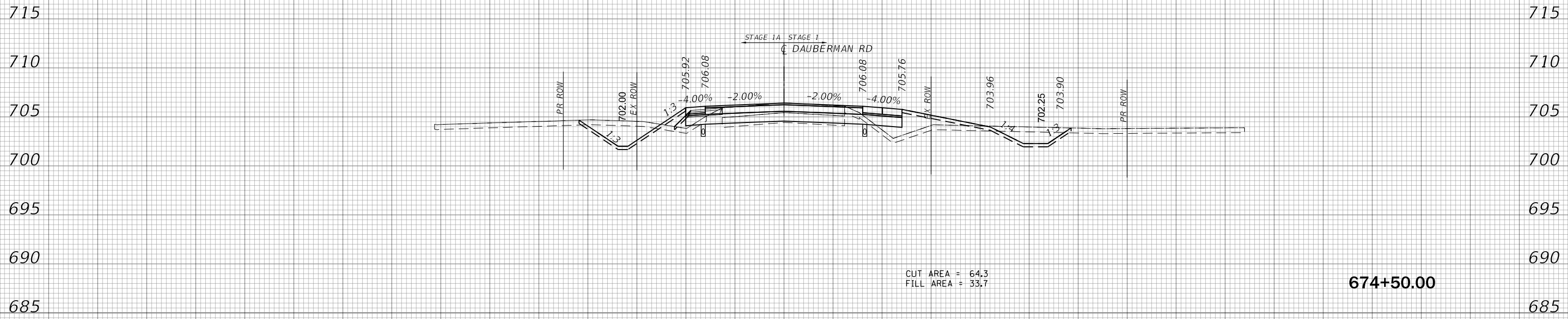
FILE NAME = 0895-XSEC-DAUBERMAN.dgn



140 130 120 110 100 90 80 70 60 50 40 30 20 10 0 10 20 30 40 50 60 70 80 90 100 110

FINAL SURVEY NO.	SURVEYED PLOTTED AREAS CHECKED	BY	DATE

ORIGINAL SURVEY NO.	SURVEYED PLOTTED AREAS CHECKED	BY	DATE



CUT AREA = 64.3  
FILL AREA = 33.7

674+50.00

////// UNDERCUT - 6" DEPTH BELOW TOPSOIL

140 130 120 110 100 90 80 70 60 50 40 30 20 10 0 10 20 30 40 50 60 70 80 90 100 110



USER NAME = bmsetzke	DESIGNED - BVW	REVISED -
	DRAWN - BMS	REVISED -
PLOT SCALE = 50 SCALE	CHECKED - DWB	REVISED -
PLOT DATE = 7/8/2022	DATE - 07-08-22	REVISED -

STATE OF ILLINOIS  
DEPARTMENT OF TRANSPORTATION

DAUBERMAN ROAD  
CROSS SECTIONS

SCALE: 10H:5V SHEET 109 OF 119 SHEETS STA. 674+50.00 TO STA. 674+50.00

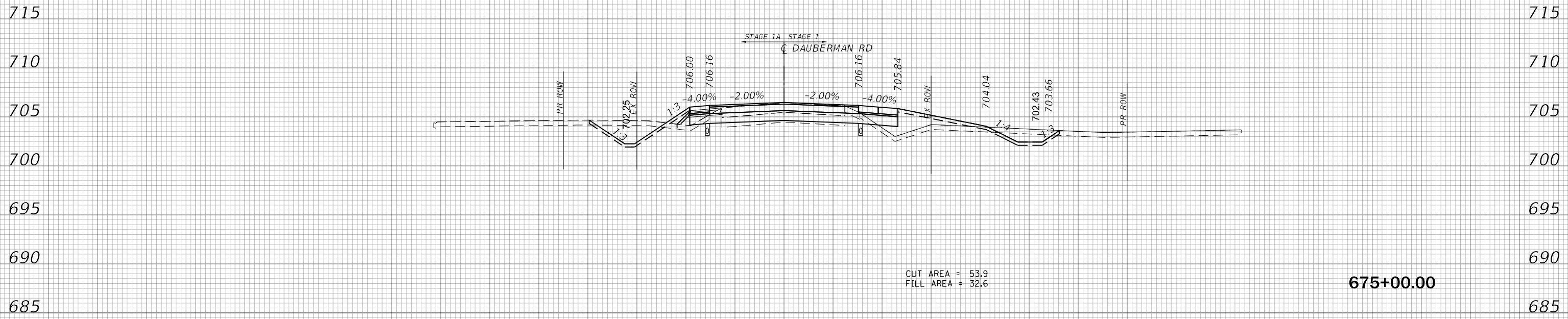
F.A.U. RTE.	SECTION	COUNTY	TOTAL SHEETS	SHEET NO.
1107	15-00277-01-BR	KANE	542	427
CONTRACT NO. 61H95			ILLINOIS FED. AID PROJECT	

FILE NAME = 0895-XSEC-DAUBERMAN.dgn

140 130 120 110 100 90 80 70 60 50 40 30 20 10 0 10 20 30 40 50 60 70 80 90 100 110

DATE	BY	SURVEYED	PLOTTED	AREAS CHECKED
NO.		NOTE BOOK	TEMPLATE	AREAS CHECKED

DATE	BY	SURVEYED	PLOTTED	AREAS CHECKED
NO.		NOTE BOOK	TEMPLATE	AREAS CHECKED



CUT AREA = 53.9  
FILL AREA = 32.6

675+00.00

////// UNDERCUT - 6" DEPTH BELOW TOPSOIL

FILE NAME = 0895-XSEC-DAUBERMAN.dgn



USER NAME = bmsetzke	DESIGNED - BVW	REVISED -
	DRAWN - BMS	REVISED -
PLOT SCALE = 50 SCALE	CHECKED - DWB	REVISED -
PLOT DATE = 7/8/2022	DATE - 07-08-22	REVISED -

STATE OF ILLINOIS  
DEPARTMENT OF TRANSPORTATION

SCALE: 10H:5V	SHEET 110 OF 119 SHEETS	STA. 675+00.00 TO STA. 675+00.00
---------------	-------------------------	----------------------------------

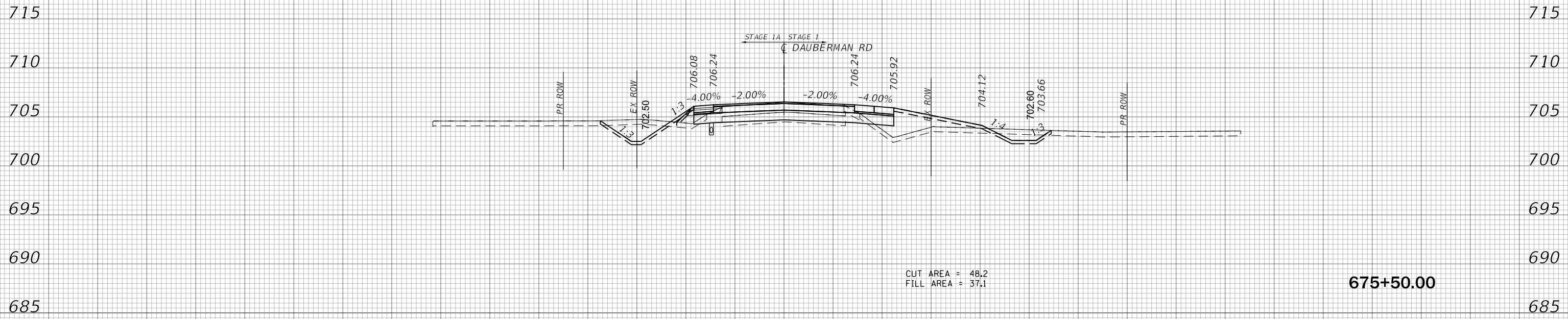
DAUBERMAN ROAD  
CROSS SECTIONS

F.A.U. RTE.	SECTION	COUNTY	TOTAL SHEETS	SHEET NO.
1107	15-00277-01-BR	KANE	542	428
CONTRACT NO. 61H95			ILLINOIS FED. AID PROJECT	

140 130 120 110 100 90 80 70 60 50 40 30 20 10 0 10 20 30 40 50 60 70 80 90 100 110

DATE	BY	SURVEYED	PLOTTED
		TEMPLATE	AREAS
		NOTE BOOK	CHECKED
		NO.	

DATE	BY	ORIGINAL	SURVEYED
		NOTE BOOK	PLOTTED
		NO.	TEMPLATE
			AREAS
			CHECKED



675+50.00

CUT AREA = 48.2  
FILL AREA = 37.1

////// UNDERCUT - 6" DEPTH BELOW TOPSOIL

140 130 120 110 100 90 80 70 60 50 40 30 20 10 0 10 20 30 40 50 60 70 80 90 100 110



USER NAME = bmsetzke	DESIGNED - BVW	REVISIED -
	DRAWN - BMS	REVISIED -
PLOT SCALE = 50 SCALE	CHECKED - DWB	REVISIED -
PLOT DATE = 7/8/2022	DATE - 07-08-22	REVISIED -

STATE OF ILLINOIS  
DEPARTMENT OF TRANSPORTATION

DAUBERMAN ROAD  
CROSS SECTIONS

SCALE: 10H:5V SHEET 111 OF 119 SHEETS STA. 675+50.00 TO STA. 675+50.00

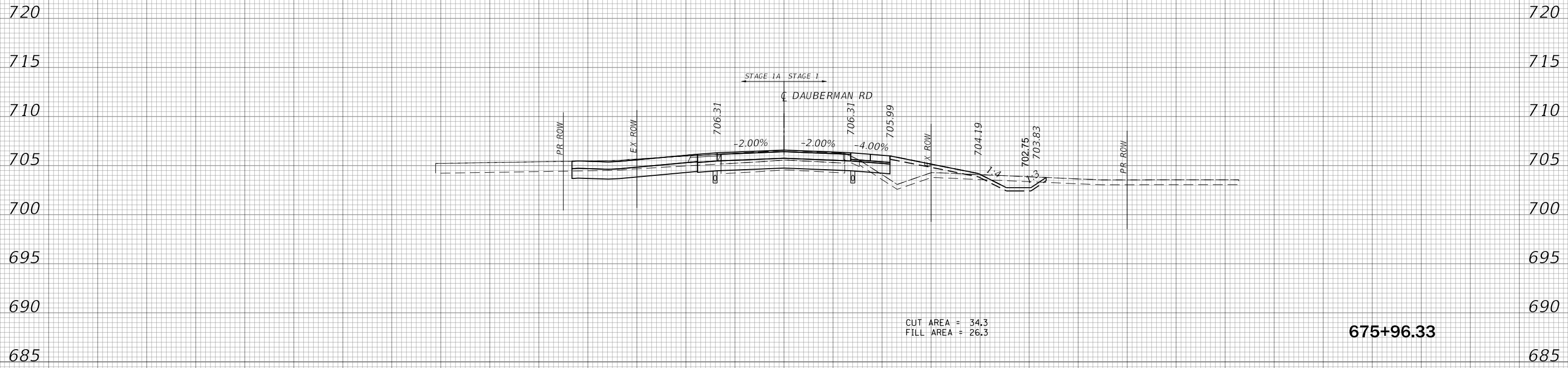
F.A.U. RTE.	SECTION	COUNTY	TOTAL SHEETS	SHEET NO.
1107	15-00277-01-BR	KANE	542	429
CONTRACT NO. 61H95			ILLINOIS FED. AID PROJECT	

FILE NAME = 0895-XSEC-DAUBERMAN.dgn

140 130 120 110 100 90 80 70 60 50 40 30 20 10 0 10 20 30 40 50 60 70 80 90 100 110

DATE	BY	SURVEYED	PLOTTED
		AREAS	AREAS
		NOTE BOOK	AREAS
		NO.	CHECKED

DATE	BY	ORIGINAL	SURVEYED
		NOTE BOOK	PLOTTED
		NO.	AREAS
			CHECKED



////// UNDERCUT - 6" DEPTH BELOW TOPSOIL

140 130 120 110 100 90 80 70 60 50 40 30 20 10 0 10 20 30 40 50 60 70 80 90 100 110



USER NAME = bmsetzke	DESIGNED - BVW	REVISIED -
	DRAWN - BMS	REVISIED -
PLOT SCALE = 50 SCALE	CHECKED - DWB	REVISIED -
PLOT DATE = 7/8/2022	DATE - 07-08-22	REVISIED -


STATE OF ILLINOIS  
DEPARTMENT OF TRANSPORTATION

DAUBERMAN ROAD CROSS SECTIONS	
SCALE: 10H:5V	SHEET 112 OF 119 SHEETS
STA. 675+96.33 TO STA. 675+96.33	

F.A.U. RTE.	SECTION	COUNTY	TOTAL SHEETS	SHEET NO.
1107	15-00277-01-BR	KANE	542	430
CONTRACT NO. 61H95			ILLINOIS FED. AID PROJECT	

FILE NAME = 0895-XSEC-DAUBERMAN.dgn

140 130 120 110 100 90 80 70 60 50 40 30 20 10 0 10 20 30 40 50 60 70 80 90 100 110



DATE	
BY	
SURVEYED	
PLOTTED	
TEMPLATE	
AREAS	
CHECKED	
FINAL SURVEY	
NOTE BOOK	
NO.	

DATE	
BY	
SURVEYED	
PLOTTED	
TEMPLATE	
AREAS	
CHECKED	
ORIGINAL SURVEY	
NOTE BOOK	
NO.	

/// UNDERCUT - 6" DEPTH BELOW TOPSOIL

140 130 120 110 100 90 80 70 60 50 40 30 20 10 0 10 20 30 40 50 60 70 80 90 100 110



USER NAME = bmsetzke	DESIGNED - BVW	REVISIED -
	DRAWN - BMS	REVISIED -
PLOT SCALE = 50 SCALE	CHECKED - DWB	REVISIED -
PLOT DATE = 7/8/2022	DATE - 07-08-22	REVISIED -

STATE OF ILLINOIS  
DEPARTMENT OF TRANSPORTATION

DAUBERMAN ROAD  
CROSS SECTIONS

SCALE: 10H:5V SHEET 113 OF 119 SHEETS STA. 676+00.00 TO STA. 676+00.00

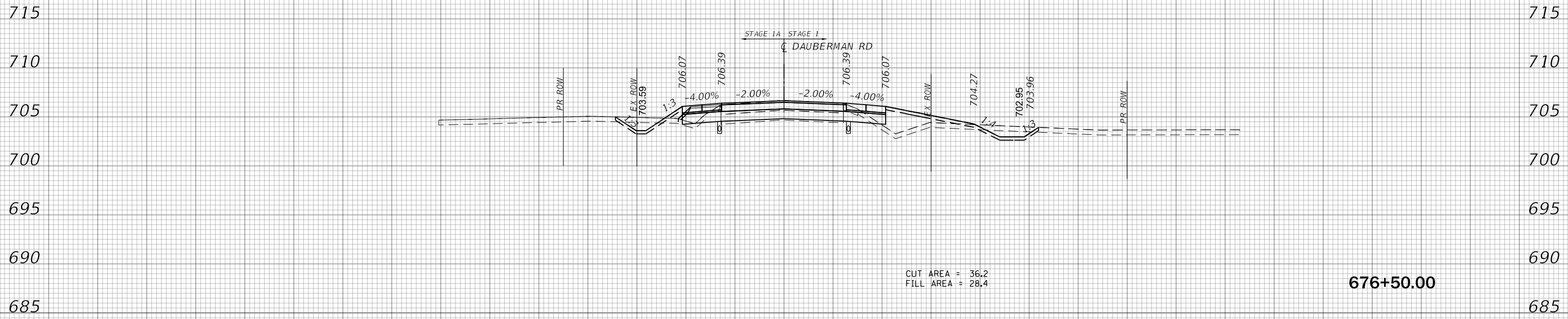
F.A.U. RTE.	SECTION	COUNTY	TOTAL SHEETS	SHEET NO.
1107	15-00277-01-BR	KANE	542	431
CONTRACT NO. 61H95			ILLINOIS FED. AID PROJECT	

FILE NAME = 0895-XSEC-DAUBERMAN.dgn

140 130 120 110 100 90 80 70 60 50 40 30 20 10 0 10 20 30 40 50 60 70 80 90 100 110

FINAL SURVEY NO.	SURVEYED PLOTTED AREAS CHECKED	BY	DATE

ORIGINAL SURVEY NO.	SURVEYED PLOTTED AREAS CHECKED	BY	DATE



676+50.00

CUT AREA = 36.2  
FILL AREA = 28.4

////// UNDERCUT - 6" DEPTH BELOW TOPSOIL

140 130 120 110 100 90 80 70 60 50 40 30 20 10 0 10 20 30 40 50 60 70 80 90 100 110



USER NAME = bmsetzke	DESIGNED - BVW	REVISIED -
PLOT SCALE = 50 SCALE	DRAWN - BMS	REVISIED -
PLOT DATE = 7/8/2022	CHECKED - DWB	REVISIED -
	DATE - 07-08-22	REVISIED -

STATE OF ILLINOIS  
DEPARTMENT OF TRANSPORTATION

DAUBERMAN ROAD  
CROSS SECTIONS

SCALE: 10H:5V SHEET 114 OF 119 SHEETS STA. 676+50.00 TO STA. 676+50.00

F.A.U. RTE.	SECTION	COUNTY	TOTAL SHEETS	SHEET NO.
1107	15-00277-01-BR	KANE	542	432
CONTRACT NO. 61H95			ILLINOIS FED. AID PROJECT	

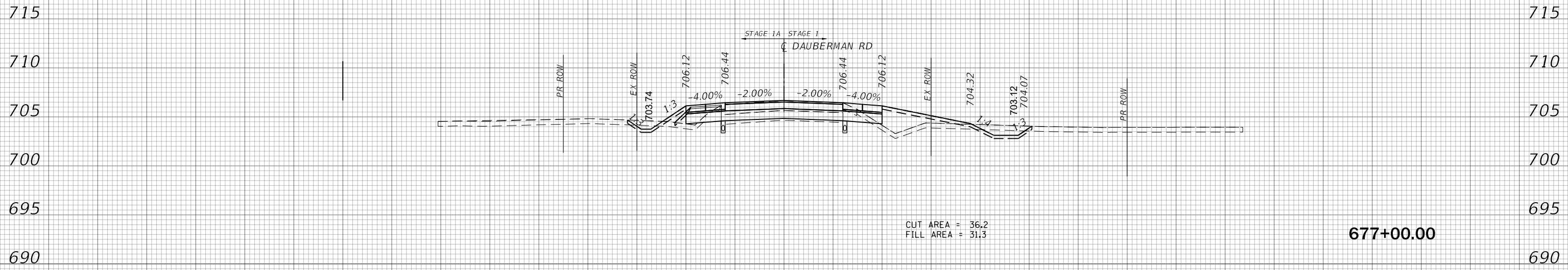
FILE NAME = 0895-XSEC-DAUBERMAN.dgn



140 130 120 110 100 90 80 70 60 50 40 30 20 10 0 10 20 30 40 50 60 70 80 90 100 110

DATE	BY	SURVEYED
		PLOTTED
		TEMPLATE
		AREAS
		CHECKED
FINAL SURVEY NO.	NOTE BOOK	AREAS CHECKED

DATE	BY	SURVEYED
		PLOTTED
		TEMPLATE
		AREAS
		CHECKED
ORIGINAL SURVEY NO.	NOTE BOOK	AREAS CHECKED



////// UNDERCUT - 6" DEPTH BELOW TOPSOIL

CUT AREA = 36.2  
FILL AREA = 31.3

677+00.00

FILE NAME = 0895-XSEC-DAUBERMAN.dgn



USER NAME = bmsetzke	DESIGNED - BVW	REVISIED -
	DRAWN - BMS	REVISIED -
PLOT SCALE = 50 SCALE	CHECKED - DWB	REVISIED -
PLOT DATE = 7/8/2022	DATE - 07-08-22	REVISIED -

STATE OF ILLINOIS  
DEPARTMENT OF TRANSPORTATION

DAUBERMAN ROAD  
CROSS SECTIONS

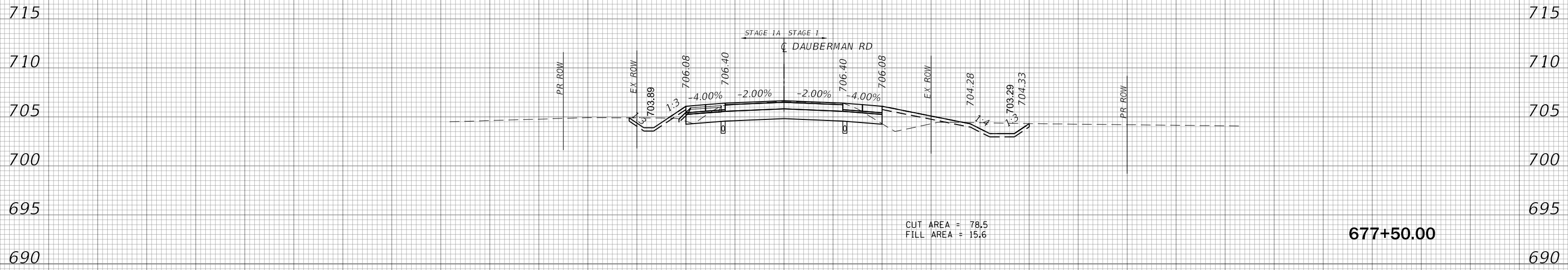
SCALE: 10H:5V SHEET 115 OF 119 SHEETS STA. 677+00.00 TO STA. 677+00.00

F.A.U. RTE.	SECTION	COUNTY	TOTAL SHEETS	SHEET NO.
1107	15-00277-01-BR	KANE	542	433
				CONTRACT NO. 61H95
ILLINOIS FED. AID PROJECT				

140 130 120 110 100 90 80 70 60 50 40 30 20 10 0 10 20 30 40 50 60 70 80 90 100 110

FINAL SURVEY NO.	SURVEYED PLOTTED AREAS CHECKED	BY	DATE

ORIGINAL SURVEY NO.	SURVEYED PLOTTED AREAS CHECKED	BY	DATE



677+50.00

CUT AREA = 78.5  
FILL AREA = 15.6

/// UNDERCUT - 6" DEPTH BELOW TOPSOIL

140 130 120 110 100 90 80 70 60 50 40 30 20 10 0 10 20 30 40 50 60 70 80 90 100 110



USER NAME = bmsetzke	DESIGNED - BVW	REVISED -
PLOT SCALE = 50 SCALE	DRAWN - BMS	REVISED -
PLOT DATE = 7/8/2022	CHECKED - DWB	REVISED -
	DATE - 07-08-22	REVISED -

STATE OF ILLINOIS  
DEPARTMENT OF TRANSPORTATION

DAUBERMAN ROAD  
CROSS SECTIONS

SCALE: 10H:5V SHEET 116 OF 119 SHEETS STA. 677+50.00 TO STA. 677+50.00

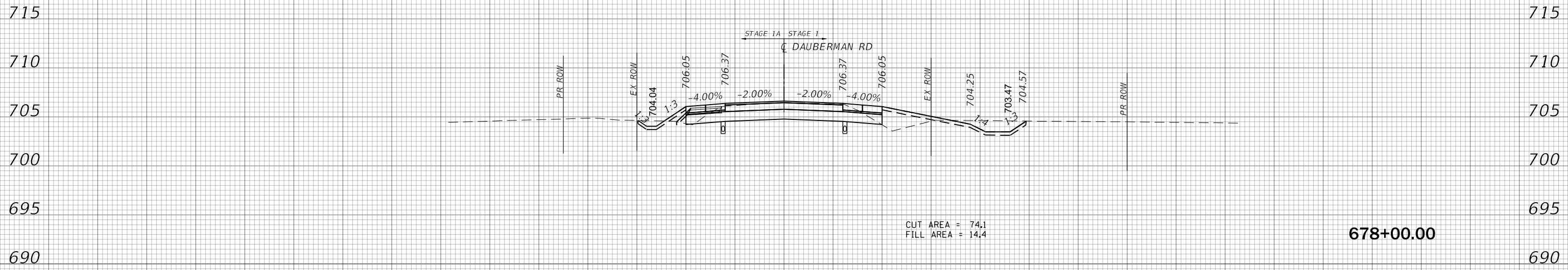
F.A.U. RTE.	SECTION	COUNTY	TOTAL SHEETS	SHEET NO.
1107	15-00277-01-BR	KANE	542	434
CONTRACT NO. 61H95			ILLINOIS FED. AID PROJECT	

FILE NAME = 0895-XSEC-DAUBERMAN.dgn

140 130 120 110 100 90 80 70 60 50 40 30 20 10 0 10 20 30 40 50 60 70 80 90 100 110

FINAL SURVEY NO.	SURVEYED PLOTTED AREAS CHECKED	BY	DATE

ORIGINAL SURVEY NO.	SURVEYED PLOTTED AREAS CHECKED	BY	DATE



CUT AREA = 74.1  
FILL AREA = 14.4

678+00.00

////// UNDERCUT - 6" DEPTH BELOW TOPSOIL

140 130 120 110 100 90 80 70 60 50 40 30 20 10 0 10 20 30 40 50 60 70 80 90 100 110



USER NAME = bmsetzke	DESIGNED - BVW	REVISIED -
PLOT SCALE = 50 SCALE	DRAWN - BMS	REVISIED -
PLOT DATE = 7/8/2022	CHECKED - DWB	REVISIED -
	DATE - 07-08-22	REVISIED -

STATE OF ILLINOIS  
DEPARTMENT OF TRANSPORTATION

DAUBERMAN ROAD  
CROSS SECTIONS  
SCALE: 10H:5V SHEET 117 OF 119 SHEETS STA. 678+00.00 TO STA. 678+00.00

F.A.U. RTE.	SECTION	COUNTY	TOTAL SHEETS	SHEET NO.
1107	15-00277-01-BR	KANE	542	435
				CONTRACT NO. 61H95

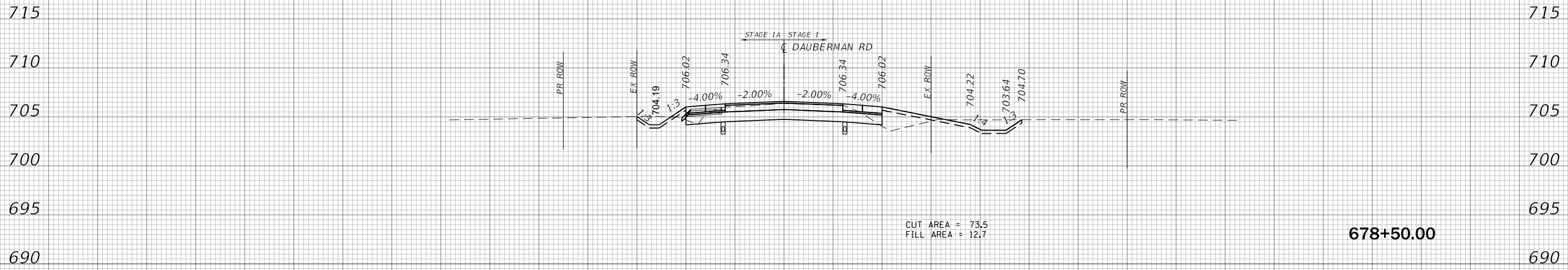
ILLINOIS FED. AID PROJECT

FILE NAME = 0895-XSEC-DAUBERMAN.dgn

140 130 120 110 100 90 80 70 60 50 40 30 20 10 0 10 20 30 40 50 60 70 80 90 100 110

FINAL SURVEY NO.	SURVEYED	BY	DATE
	PLOTTED		
	TEMPLATE		
	AREAS		
	CHECKED		

ORIGINAL SURVEY NO.	SURVEYED	BY	DATE
	PLOTTED		
	TEMPLATE		
	AREAS		
	CHECKED		



CUT AREA = 73.5  
FILL AREA = 12.7

678+50.00

////// UNDERCUT - 6" DEPTH BELOW TOPSOIL

140 130 120 110 100 90 80 70 60 50 40 30 20 10 0 10 20 30 40 50 60 70 80 90 100 110



USER NAME = bmsetzke	DESIGNED - BVW	REVISED -
	DRAWN - BMS	REVISED -
PLOT SCALE = 50 SCALE	CHECKED - DWB	REVISED -
PLOT DATE = 7/8/2022	DATE - 07-08-22	REVISED -

STATE OF ILLINOIS  
DEPARTMENT OF TRANSPORTATION

DAUBERMAN ROAD  
CROSS SECTIONS

SCALE: 10H:5V SHEET 118 OF 119 SHEETS STA. 678+50.00 TO STA. 678+50.00

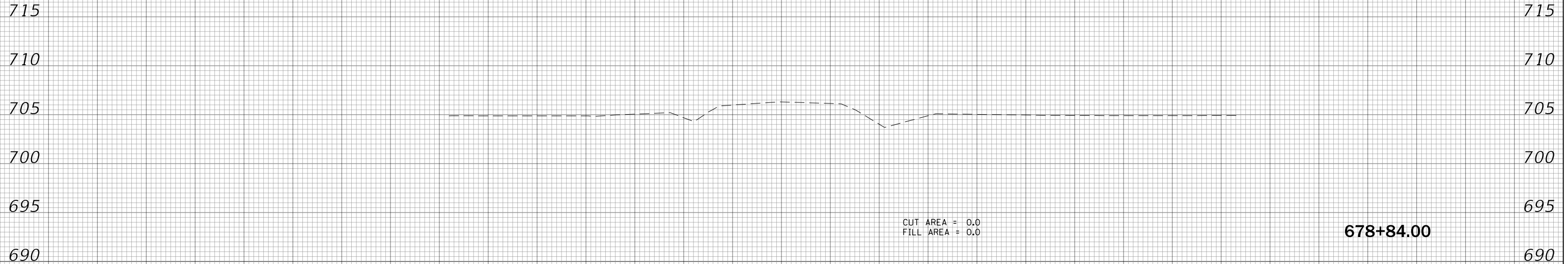
F.A.U. RTE.	SECTION	COUNTY	TOTAL SHEETS	SHEET NO.
1107	15-00277-01-BR	KANE	542	436
CONTRACT NO. 61H95			ILLINOIS FED. AID PROJECT	

FILE NAME = 0895-XSEC-DAUBERMAN.dgn

140 130 120 110 100 90 80 70 60 50 40 30 20 10 0 10 20 30 40 50 60 70 80 90 100 110

FINAL SURVEY NO.	SURVEYED PLOTTED AREAS CHECKED	BY	DATE

ORIGINAL SURVEY NO.	SURVEYED PLOTTED AREAS CHECKED	BY	DATE



////// UNDERCUT - 6" DEPTH BELOW TOPSOIL

140 130 120 110 100 90 80 70 60 50 40 30 20 10 0 10 20 30 40 50 60 70 80 90 100 110



USER NAME = bmsetzke	DESIGNED - BVW	REVISED -
PLOT SCALE = 50 SCALE	DRAWN - BMS	REVISED -
PLOT DATE = 7/8/2022	CHECKED - DWB	REVISED -
	DATE - 07-08-22	REVISED -

STATE OF ILLINOIS  
DEPARTMENT OF TRANSPORTATION

DAUBERMAN ROAD  
CROSS SECTIONS

SCALE: 10H:5V SHEET 119 OF 119 SHEETS STA. 678+84.00 TO STA. 678+84.00

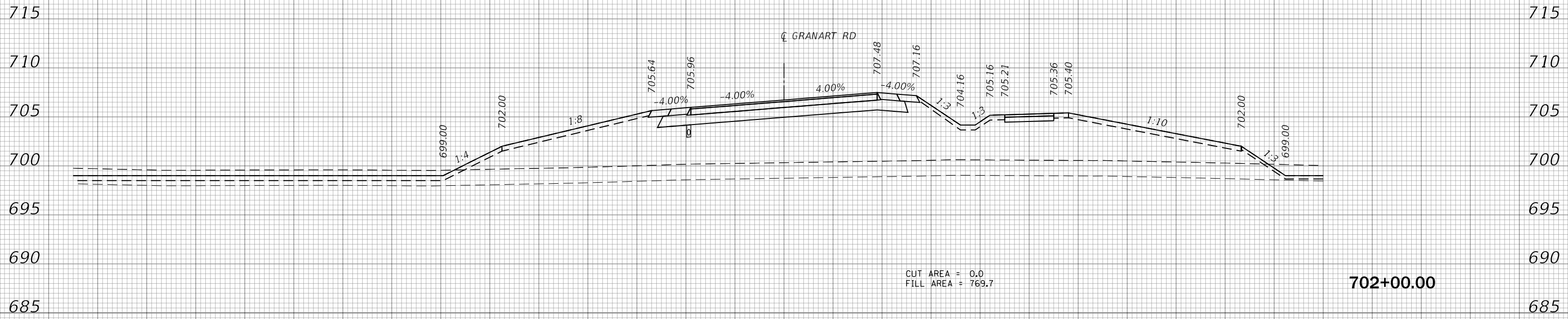
F.A.U. RTE.	SECTION	COUNTY	TOTAL SHEETS	SHEET NO.
1107	15-00277-01-BR	KANE	542	437
CONTRACT NO. 61H95			ILLINOIS FED. AID PROJECT	

FILE NAME = 0895-XSEC-DAUBERMAN.dgn

140 130 120 110 100 90 80 70 60 50 40 30 20 10 0 10 20 30 40 50 60 70 80 90 100 110

BY	DATE
FINAL SURVEY NO.	SURVEYED PLOTTED AREAS CHECKED
	NOTE BOOK TEMPLATE AREAS CHECKED

BY	DATE
ORIGINAL SURVEY NO.	SURVEYED PLOTTED AREAS CHECKED
	NOTE BOOK TEMPLATE AREAS CHECKED



CUT AREA = 0.0  
FILL AREA = 769.7

702+00.00

/// UNDERCUT - 6" DEPTH BELOW TOPSOIL

140 130 120 110 100 90 80 70 60 50 40 30 20 10 0 10 20 30 40 50 60 70 80 90 100 110



USER NAME = bmsetzke	DESIGNED - BWB	REVISED -
	DRAWN - BMS	REVISED -
PLOT SCALE = 50 SCALE	CHECKED - DWB	REVISED -
PLOT DATE = 7/8/2022	DATE - 07-08-22	REVISED -

STATE OF ILLINOIS  
DEPARTMENT OF TRANSPORTATION

GRANART RD  
CROSS SECTIONS

SCALE: 10H:5V SHEET 1 OF 53 SHEETS STA. 702+00.00 TO STA. 702+00.00

F.A.U. RTE.	SECTION	COUNTY	TOTAL SHEETS	SHEET NO.
1107	15-00277-01-BR	KANE	542	438
CONTRACT NO. 61H95			ILLINOIS FED. AID PROJECT	

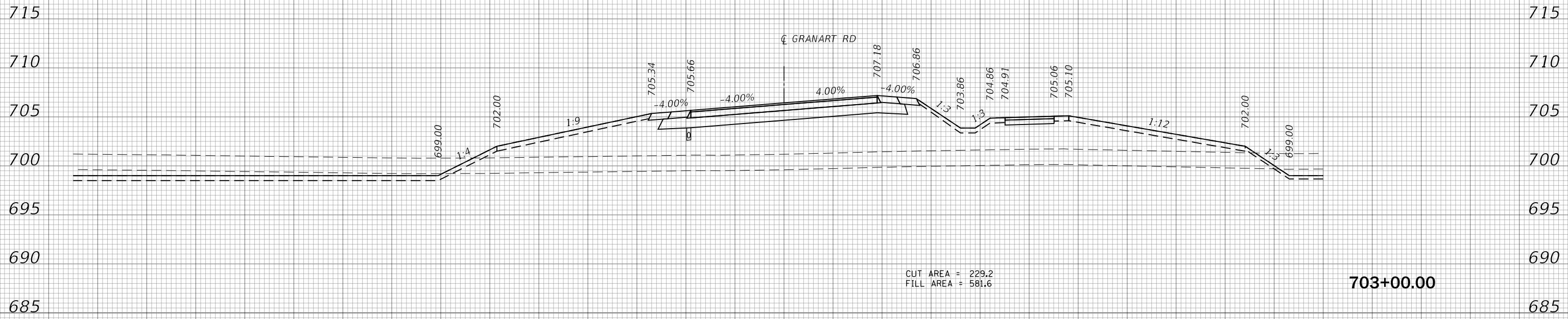
FILE NAME = 0895-XSEC-GRANART.dgn



140 130 120 110 100 90 80 70 60 50 40 30 20 10 0 10 20 30 40 50 60 70 80 90 100 110

BY	DATE
FINAL SURVEY NO.	SURVEYED PLOTTED AREAS CHECKED
	NOTE BOOK TEMPLATE AREAS CHECKED

BY	DATE
ORIGINAL SURVEY NO.	SURVEYED PLOTTED AREAS CHECKED
	NOTE BOOK TEMPLATE AREAS CHECKED



CUT AREA = 229.2  
 FILL AREA = 581.6

703+00.00

UNDERCUT - 6" DEPTH BELOW TOPSOIL

140 130 120 110 100 90 80 70 60 50 40 30 20 10 0 10 20 30 40 50 60 70 80 90 100 110



USER NAME = bmsetzke	DESIGNED - BWB	REVISED -
PLOT SCALE = 50 SCALE	DRAWN - BMS	REVISED -
PLOT DATE = 7/8/2022	CHECKED - DWB	REVISED -
	DATE - 07-08-22	REVISED -

STATE OF ILLINOIS  
 DEPARTMENT OF TRANSPORTATION

GRANART RD  
 CROSS SECTIONS

SCALE: 10H:5V SHEET 3 OF 53 SHEETS STA. 703+00.00 TO STA. 703+00.00

F.A.U. RTE.	SECTION	COUNTY	TOTAL SHEETS	SHEET NO.
1107	15-00277-01-BR	KANE	542	440
				CONTRACT NO. 61H95

ILLINOIS FED. AID PROJECT

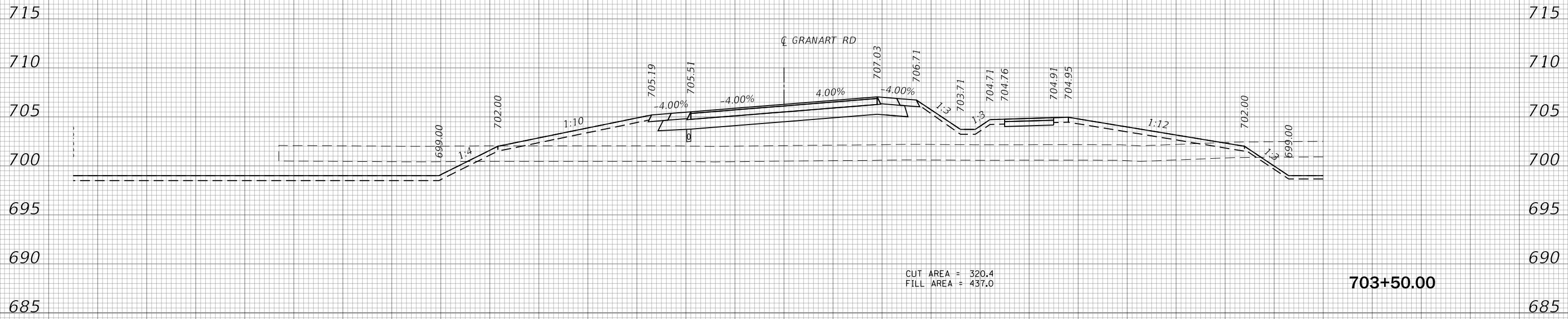
FILE NAME = 0896-XSEC-GRANART.dgn



140 130 120 110 100 90 80 70 60 50 40 30 20 10 0 10 20 30 40 50 60 70 80 90 100 110

FINAL SURVEY NO.	SURVEYED PLOTTED AREAS CHECKED	BY	DATE

ORIGINAL SURVEY NO.	SURVEYED PLOTTED AREAS CHECKED	BY	DATE



FILE NAME = 0895-XSEC-GRANART.dgn



USER NAME = bmsetzke	DESIGNED - BVW	REVISED -
PLOT SCALE = 50 SCALE	DRAWN - BMS	REVISED -
PLOT DATE = 7/8/2022	CHECKED - DWB	REVISED -
	DATE - 07-08-22	REVISED -

STATE OF ILLINOIS  
DEPARTMENT OF TRANSPORTATION

GRANART RD  
CROSS SECTIONS

SCALE: 10H:5V SHEET 4 OF 53 SHEETS STA. 703+50.00 TO STA. 703+50.00

F.A.U. RTE.	SECTION	COUNTY	TOTAL SHEETS	SHEET NO.
1107	15-00277-01-BR	KANE	542	441
CONTRACT NO. 61H95			ILLINOIS FED. AID PROJECT	







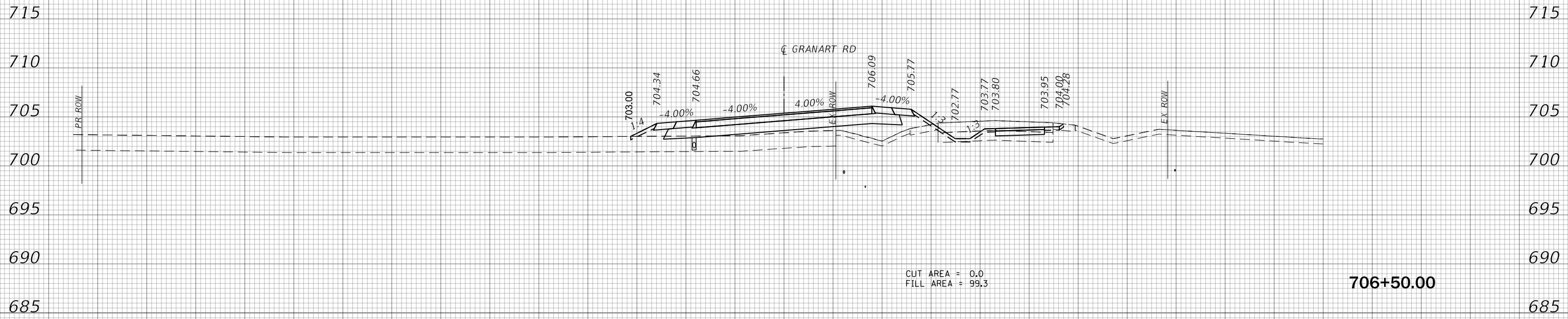




140 130 120 110 100 90 80 70 60 50 40 30 20 10 0 10 20 30 40 50 60 70 80 90 100 110

FINAL SURVEY NO.	SURVEYED PLOTTED AREAS CHECKED	BY	DATE

ORIGINAL SURVEY NO.	SURVEYED PLOTTED AREAS CHECKED	BY	DATE



/// UNDERCUT - 6" DEPTH BELOW TOPSOIL

140 130 120 110 100 90 80 70 60 50 40 30 20 10 0 10 20 30 40 50 60 70 80 90 100 110



USER NAME = bmsetzke	DESIGNED - BVW	REVISIED -
	DRAWN - BMS	REVISIED -
PLOT SCALE = 50 SCALE	CHECKED - DWB	REVISIED -
PLOT DATE = 7/8/2022	DATE - 07-08-22	REVISIED -

STATE OF ILLINOIS  
DEPARTMENT OF TRANSPORTATION

GRANART RD  
CROSS SECTIONS

SCALE: 10H:5V SHEET 10 OF 53 SHEETS STA. 706+50.00 TO STA. 706+50.00

F.A.U. RTE.	SECTION	COUNTY	TOTAL SHEETS	SHEET NO.
1107	15-00277-01-BR	KANE	542	447
CONTRACT NO. 61H95			ILLINOIS FED. AID PROJECT	

FILE NAME = 0895-XSEC-GRANART.dgn

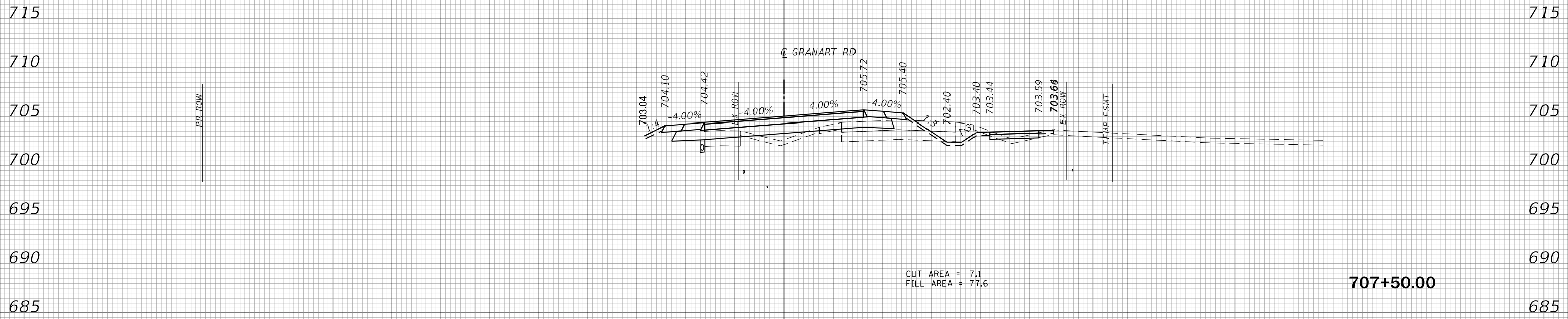




140 130 120 110 100 90 80 70 60 50 40 30 20 10 0 10 20 30 40 50 60 70 80 90 100 110

FINAL SURVEY NO.	SURVEYED PLOTTED AREAS CHECKED	BY	DATE

ORIGINAL SURVEY NO.	SURVEYED PLOTTED AREAS CHECKED	BY	DATE



UNDERCUT - 6" DEPTH BELOW TOPSOIL

140 130 120 110 100 90 80 70 60 50 40 30 20 10 0 10 20 30 40 50 60 70 80 90 100 110



USER NAME = bmsetzke	DESIGNED - BVW	REVISED -
PLOT SCALE = 50 SCALE	DRAWN - BMS	REVISED -
PLOT DATE = 7/8/2022	CHECKED - DWB	REVISED -
	DATE - 07-08-22	REVISED -

**STATE OF ILLINOIS  
DEPARTMENT OF TRANSPORTATION**

**GRANART RD  
CROSS SECTIONS**  
SCALE: 10H:5V SHEET 12 OF 53 SHEETS STA. 707+50.00 TO STA. 707+50.00

F.A.U. RTE.	SECTION	COUNTY	TOTAL SHEETS	SHEET NO.
1107	15-00277-01-BR	KANE	542	449
CONTRACT NO. 61H95				

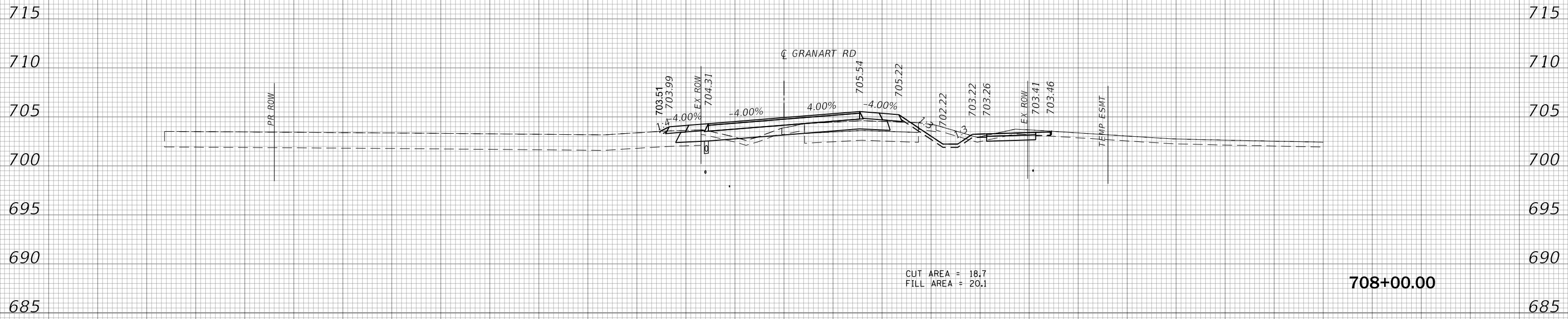
ILLINOIS FED. AID PROJECT

FILE NAME = 0805-XSEC-GRANART.dgn

140 130 120 110 100 90 80 70 60 50 40 30 20 10 0 10 20 30 40 50 60 70 80 90 100 110

FINAL SURVEY NO.	SURVEYED PLOTTED AREAS CHECKED	BY	DATE

ORIGINAL SURVEY NO.	SURVEYED PLOTTED AREAS CHECKED	BY	DATE



CUT AREA = 18.7  
FILL AREA = 20.1

708+00.00

////// UNDERCUT - 6" DEPTH BELOW TOPSOIL

140 130 120 110 100 90 80 70 60 50 40 30 20 10 0 10 20 30 40 50 60 70 80 90 100 110



USER NAME = bmsetzke	DESIGNED - BWB	REVISED -
PLOT SCALE = 50 SCALE	DRAWN - BMS	REVISED -
PLOT DATE = 7/8/2022	CHECKED - DWB	REVISED -
	DATE - 07-08-22	REVISED -

STATE OF ILLINOIS  
DEPARTMENT OF TRANSPORTATION

GRANART RD  
CROSS SECTIONS

SCALE: 10H:5V SHEET 13 OF 53 SHEETS STA. 708+00.00 TO STA. 708+00.00

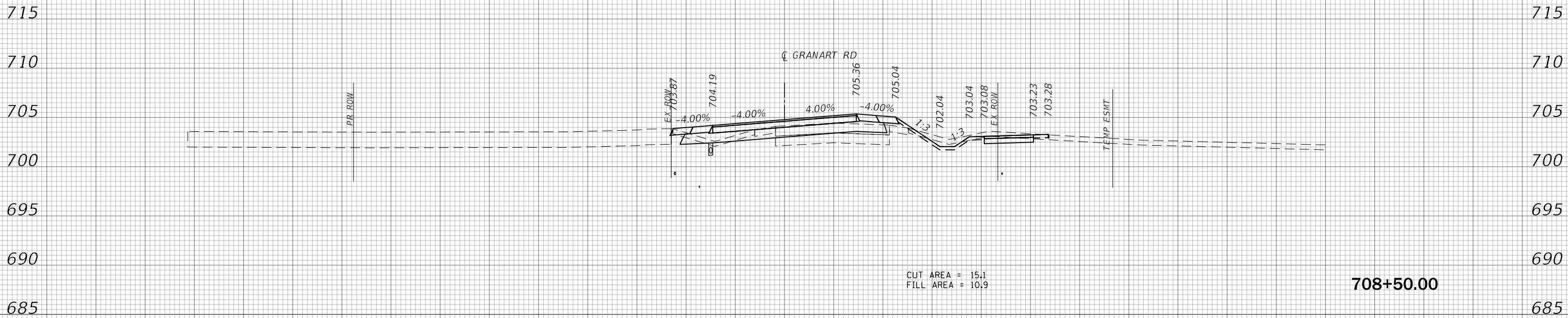
F.A.U. RTE.	SECTION	COUNTY	TOTAL SHEETS	SHEET NO.
1107	15-00277-01-BR	KANE	542	450
CONTRACT NO. 61H95			ILLINOIS FED. AID PROJECT	

FILE NAME = 0895-XSEC-GRANART.dgn

140 130 120 110 100 90 80 70 60 50 40 30 20 10 0 10 20 30 40 50 60 70 80 90 100 110

BY	DATE
FINAL SURVEY NO.	SURVEYED PLOTTED AREAS CHECKED
	NOTE BOOK TEMPLATE AREAS CHECKED

BY	DATE
ORIGINAL SURVEY NO.	SURVEYED PLOTTED AREAS CHECKED
	NOTE BOOK TEMPLATE AREAS CHECKED



////// UNDERCUT - 6" DEPTH BELOW TOPSOIL

140 130 120 110 100 90 80 70 60 50 40 30 20 10 0 10 20 30 40 50 60 70 80 90 100 110



USER NAME = bmsetzke	DESIGNED - BWB	REVISED -
	DRAWN - BMS	REVISED -
PLOT SCALE = 50 SCALE	CHECKED - DWB	REVISED -
PLOT DATE = 7/8/2022	DATE - 07-08-22	REVISED -

STATE OF ILLINOIS  
DEPARTMENT OF TRANSPORTATION

GRANART RD  
CROSS SECTIONS

SCALE: 10H:5V SHEET 14 OF 53 SHEETS STA. 708+50.00 TO STA. 708+50.00

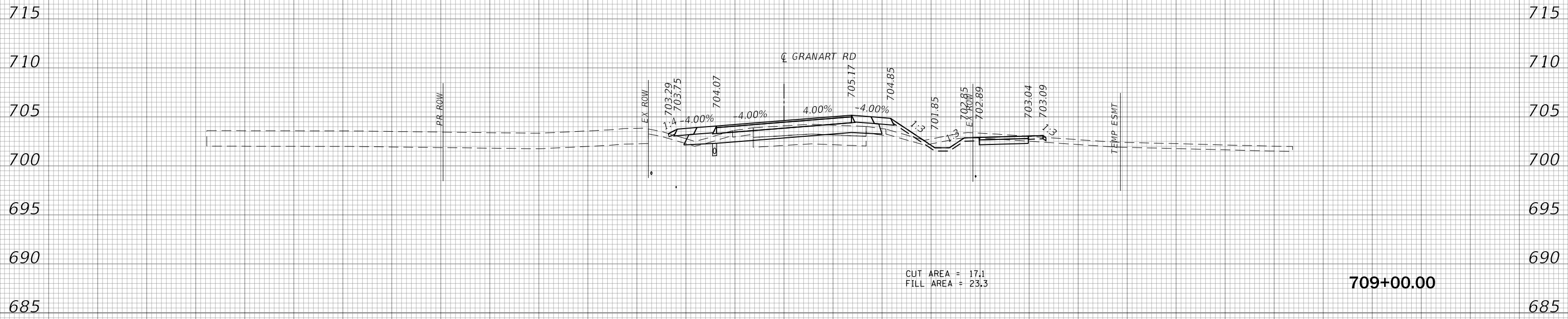
F.A.U. RTE.	SECTION	COUNTY	TOTAL SHEETS	SHEET NO.
1107	15-00277-01-BR	KANE	542	451
CONTRACT NO. 61H95			ILLINOIS FED. AID PROJECT	

FILE NAME = 0895-XSEC-GRANART.dgn

140 130 120 110 100 90 80 70 60 50 40 30 20 10 0 10 20 30 40 50 60 70 80 90 100 110

BY	DATE
FINAL SURVEY NO.	SURVEYED PLOTTED AREAS CHECKED

BY	DATE
ORIGINAL SURVEY NO.	SURVEYED PLOTTED AREAS CHECKED



UNDERCUT - 6" DEPTH BELOW TOPSOIL

140 130 120 110 100 90 80 70 60 50 40 30 20 10 0 10 20 30 40 50 60 70 80 90 100 110



USER NAME = bmsetzke	DESIGNED - BVW	REVISED -
PLOT SCALE = 50 SCALE	DRAWN - BMS	REVISED -
PLOT DATE = 7/8/2022	CHECKED - DWB	REVISED -
	DATE - 07-08-22	REVISED -

STATE OF ILLINOIS  
DEPARTMENT OF TRANSPORTATION

SCALE: 10H:5V	SHEET 15 OF 53 SHEETS	STA. 709+00.00 TO STA. 709+00.00
---------------	-----------------------	----------------------------------

GRANART RD  
CROSS SECTIONS

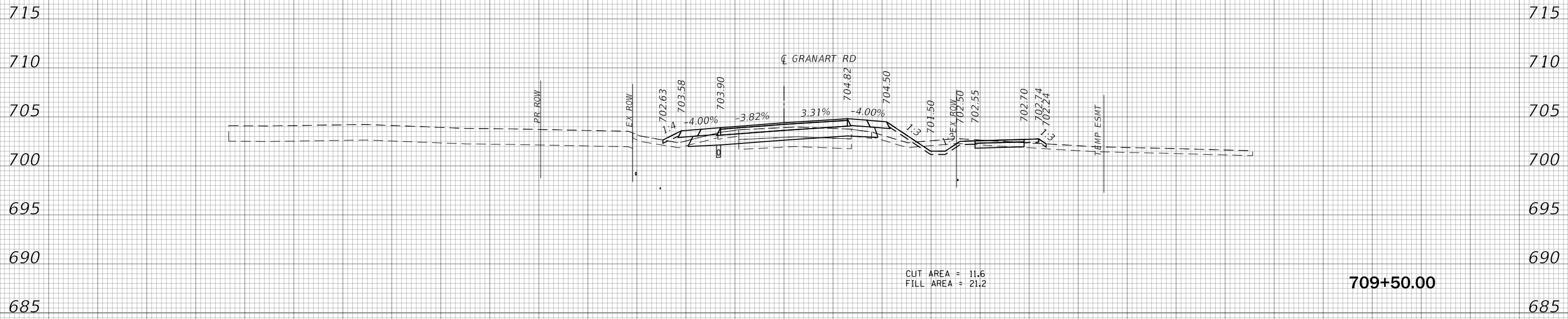
F.A.U. RTE.	SECTION	COUNTY	TOTAL SHEETS	SHEET NO.
1107	15-00277-01-BR	KANE	542	452
CONTRACT NO. 61H95			ILLINOIS FED. AID PROJECT	

FILE NAME = 0895-XSEC-GRANART.dgn

140 130 120 110 100 90 80 70 60 50 40 30 20 10 0 10 20 30 40 50 60 70 80 90 100 110

BY	DATE
FINAL SURVEY NO.	SURVEYED PLOTTED AREAS CHECKED

BY	DATE
ORIGINAL SURVEY NO.	SURVEYED PLOTTED AREAS CHECKED



CUT AREA = 11.6  
FILL AREA = 21.2

709+50.00

////// UNDERCUT - 6" DEPTH BELOW TOPSOIL

140 130 120 110 100 90 80 70 60 50 40 30 20 10 0 10 20 30 40 50 60 70 80 90 100 110



USER NAME = bmsetzke	DESIGNED - BVW	REVISED -
	DRAWN - BMS	REVISED -
PLOT SCALE = 50 SCALE	CHECKED - DWB	REVISED -
PLOT DATE = 7/8/2022	DATE - 07-08-22	REVISED -

STATE OF ILLINOIS  
DEPARTMENT OF TRANSPORTATION

GRANART RD  
CROSS SECTIONS

SCALE: 10H:5V SHEET 16 OF 53 SHEETS STA. 709+50.00 TO STA. 709+50.00

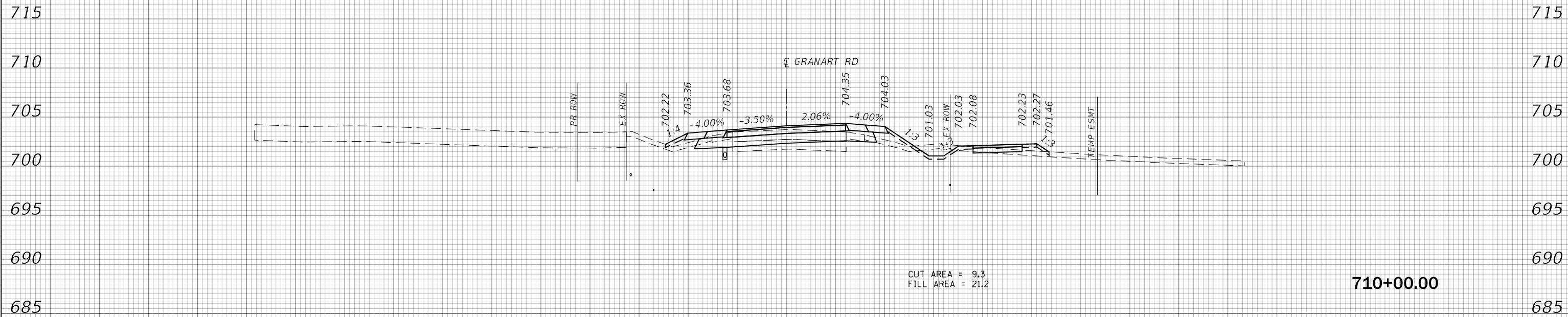
F.A.U. RTE.	SECTION	COUNTY	TOTAL SHEETS	SHEET NO.
1107	15-00277-01-BR	KANE	542	453
CONTRACT NO. 61H95			ILLINOIS FED. AID PROJECT	

FILE NAME = 0895-XSEC-GRANART.dgn

140 130 120 110 100 90 80 70 60 50 40 30 20 10 0 10 20 30 40 50 60 70 80 90 100 110

FINAL SURVEY NO.	SURVEYED PLOTTED AREAS CHECKED	BY	DATE

ORIGINAL SURVEY NO.	SURVEYED PLOTTED AREAS CHECKED	BY	DATE



UNDERCUT - 6" DEPTH BELOW TOPSOIL

140 130 120 110 100 90 80 70 60 50 40 30 20 10 0 10 20 30 40 50 60 70 80 90 100 110



USER NAME = bmsetzke	DESIGNED - BVW	REVISÉD -
	DRAWN - BMS	REVISÉD -
PLOT SCALE = 50 SCALE	CHECKED - DWB	REVISÉD -
PLOT DATE = 7/8/2022	DATE - 07-08-22	REVISÉD -

STATE OF ILLINOIS  
DEPARTMENT OF TRANSPORTATION

GRANART RD  
CROSS SECTIONS

SCALE: 10H:5V SHEET 17 OF 53 SHEETS STA. 710+00.00 TO STA. 710+00.00

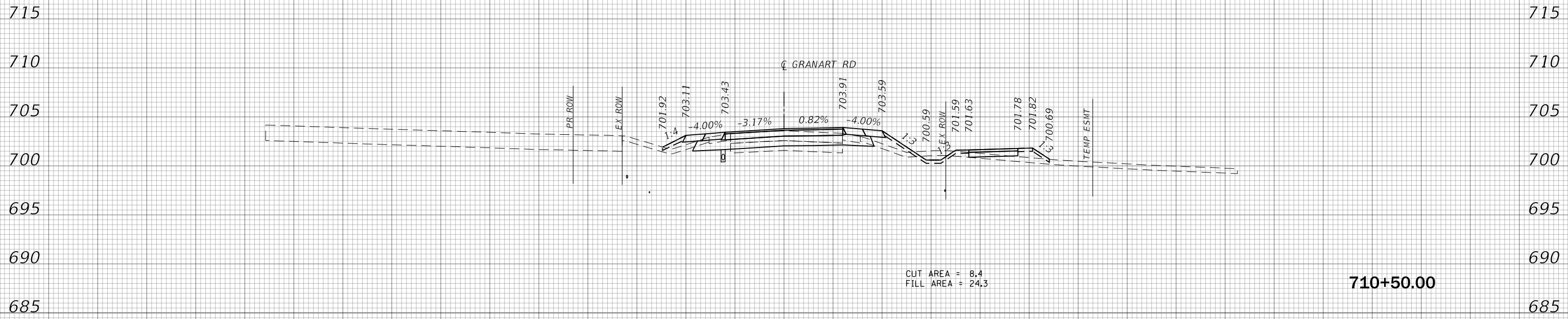
F.A.U. RTE.	SECTION	COUNTY	TOTAL SHEETS	SHEET NO.
1107	15-00277-01-BR	KANE	542	454
CONTRACT NO. 61H95				

ILLINOIS FED. AID PROJECT

140 130 120 110 100 90 80 70 60 50 40 30 20 10 0 10 20 30 40 50 60 70 80 90 100 110

FINAL SURVEY NO.	SURVEYED PLOTTED AREAS CHECKED	BY	DATE

ORIGINAL SURVEY NO.	SURVEYED PLOTTED AREAS CHECKED	BY	DATE



////// UNDERCUT - 6" DEPTH BELOW TOPSOIL

140 130 120 110 100 90 80 70 60 50 40 30 20 10 0 10 20 30 40 50 60 70 80 90 100 110



USER NAME = bmsetzke	DESIGNED - BVW	REVISED -
	DRAWN - BMS	REVISED -
PLOT SCALE = 50 SCALE	CHECKED - DWB	REVISED -
PLOT DATE = 7/8/2022	DATE - 07-08-22	REVISED -

STATE OF ILLINOIS  
DEPARTMENT OF TRANSPORTATION

GRANART RD  
CROSS SECTIONS

SCALE: 10H:5V SHEET 18 OF 53 SHEETS STA. 710+50.00 TO STA. 710+50.00

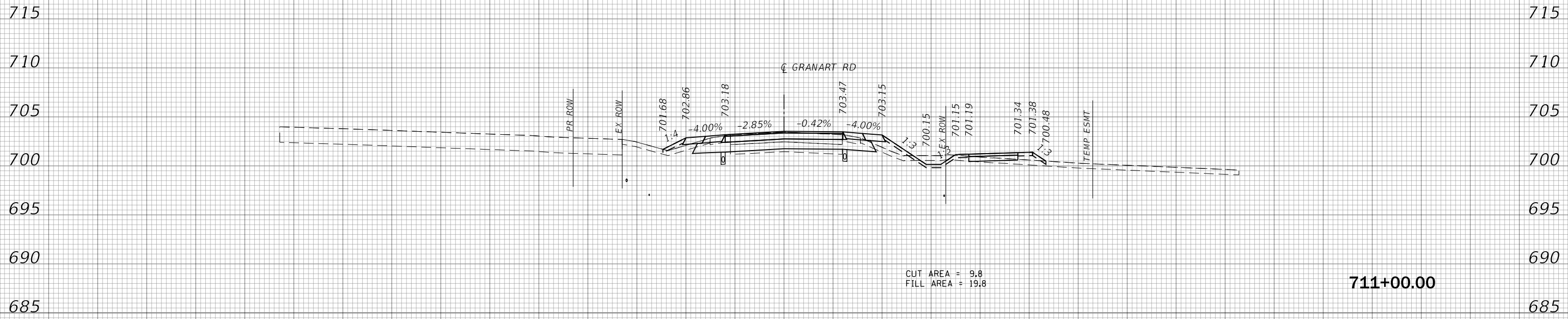
F.A.U. RTE.	SECTION	COUNTY	TOTAL SHEETS	SHEET NO.
1107	15-00277-01-BR	KANE	542	455
CONTRACT NO. 61H95			ILLINOIS FED. AID PROJECT	

FILE NAME = 0895-XSEC-GRANART.dgn

140 130 120 110 100 90 80 70 60 50 40 30 20 10 0 10 20 30 40 50 60 70 80 90 100 110

FINAL SURVEY NO.	SURVEYED PLOTTED AREAS CHECKED	BY	DATE

ORIGINAL SURVEY NO.	SURVEYED PLOTTED AREAS CHECKED	BY	DATE



UNDERCUT - 6" DEPTH BELOW TOPSOIL

140 130 120 110 100 90 80 70 60 50 40 30 20 10 0 10 20 30 40 50 60 70 80 90 100 110



USER NAME = bmsetzke	DESIGNED - BVW	REVISIED -
	DRAWN - BMS	REVISIED -
PLOT SCALE = 50 SCALE	CHECKED - DWB	REVISIED -
PLOT DATE = 7/8/2022	DATE - 07-08-22	REVISIED -

STATE OF ILLINOIS  
DEPARTMENT OF TRANSPORTATION

GRANART RD  
CROSS SECTIONS

SCALE: 10H:5V SHEET 19 OF 53 SHEETS STA. 711+00.00 TO STA. 711+00.00

F.A.U. RTE.	SECTION	COUNTY	TOTAL SHEETS	SHEET NO.
1107	15-00277-01-BR	KANE	542	456
CONTRACT NO. 61H95			ILLINOIS FED. AID PROJECT	

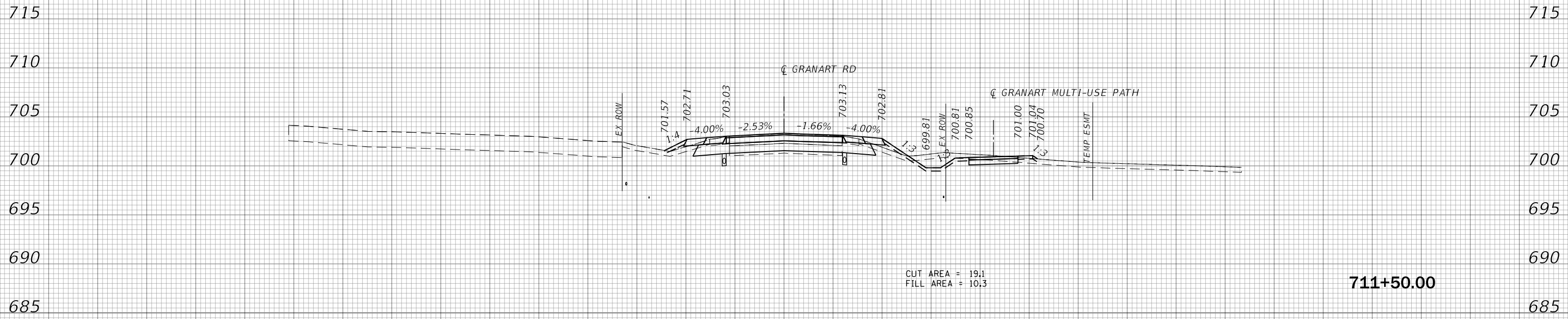
FILE NAME = 0895-XSEC-GRANART.dgn



140 130 120 110 100 90 80 70 60 50 40 30 20 10 0 10 20 30 40 50 60 70 80 90 100 110

BY	DATE
FINAL SURVEY NO.	SURVEYED PLOTTED AREAS CHECKED

BY	DATE
ORIGINAL SURVEY NO.	SURVEYED PLOTTED AREAS CHECKED



CUT AREA = 19.1  
FILL AREA = 10.3

711+50.00

/// UNDERCUT - 6" DEPTH BELOW TOPSOIL

140 130 120 110 100 90 80 70 60 50 40 30 20 10 0 10 20 30 40 50 60 70 80 90 100 110



USER NAME = bmsetzke	DESIGNED - BVW	REVISED -
	DRAWN - BMS	REVISED -
PLOT SCALE = 50 SCALE	CHECKED - DWB	REVISED -
PLOT DATE = 7/8/2022	DATE - 07-08-22	REVISED -

STATE OF ILLINOIS  
DEPARTMENT OF TRANSPORTATION

GRANART RD  
CROSS SECTIONS

SCALE: 10H:5V SHEET 20 OF 53 SHEETS STA. 711+50.00 TO STA. 711+50.00

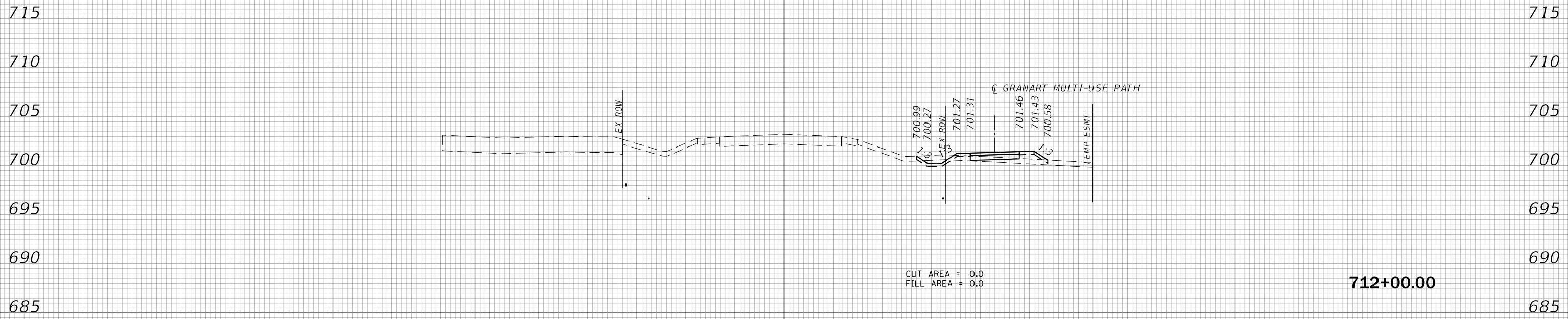
F.A.U. RTE.	SECTION	COUNTY	TOTAL SHEETS	SHEET NO.
1107	15-00277-01-BR	KANE	542	457
CONTRACT NO. 61H95			ILLINOIS FED. AID PROJECT	

FILE NAME = 08P5-XSEC-GRANART.dgn

140 130 120 110 100 90 80 70 60 50 40 30 20 10 0 10 20 30 40 50 60 70 80 90 100 110

FINAL SURVEY	SURVEYED	BY	DATE
NOTE BOOK NO.	PLOTTED		
	TEMPLATE		
	AREAS CHECKED		

ORIGINAL SURVEY	SURVEYED	BY	DATE
NOTE BOOK NO.	PLOTTED		
	TEMPLATE		
	AREAS CHECKED		



FILE NAME = 08P6-XSEC-GRANART.dgn



USER NAME = bmsetzke	DESIGNED - BWB	REVISED -
	DRAWN - BMS	REVISED -
PLOT SCALE = 50 SCALE	CHECKED - DWB	REVISED -
PLOT DATE = 7/8/2022	DATE - 07-08-22	REVISED -

STATE OF ILLINOIS  
DEPARTMENT OF TRANSPORTATION

GRANART RD  
CROSS SECTIONS

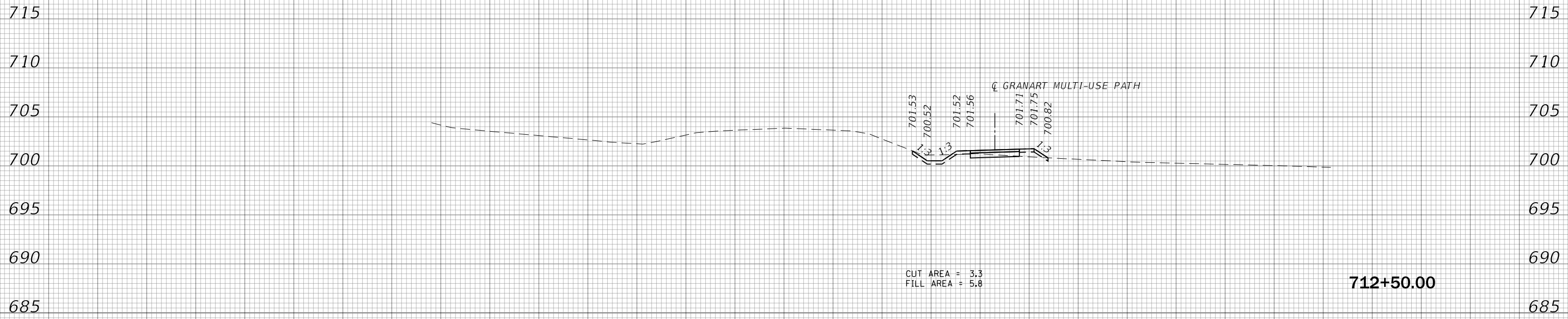
SCALE: 10H:5V SHEET 21 OF 53 SHEETS STA. 712+00.00 TO STA. 712+00.00

F.A.U. RTE.	SECTION	COUNTY	TOTAL SHEETS	SHEET NO.
1107	15-00277-01-BR	KANE	542	458
CONTRACT NO. 61H95				
ILLINOIS FED. AID PROJECT				

140 130 120 110 100 90 80 70 60 50 40 30 20 10 0 10 20 30 40 50 60 70 80 90 100 110

FINAL SURVEY NO.	SURVEYED PLOTTED AREAS CHECKED	BY	DATE

ORIGINAL SURVEY NO.	SURVEYED PLOTTED AREAS CHECKED	BY	DATE



FILE NAME = 0895-XSEC-GRANART.dgn



USER NAME = bmsetzke	DESIGNED - BVW	REVISIED -
PLOT SCALE = 50 SCALE	DRAWN - BMS	REVISIED -
PLOT DATE = 7/8/2022	CHECKED - DWB	REVISIED -
	DATE - 07-08-22	REVISIED -

STATE OF ILLINOIS  
DEPARTMENT OF TRANSPORTATION

GRANART RD  
CROSS SECTIONS

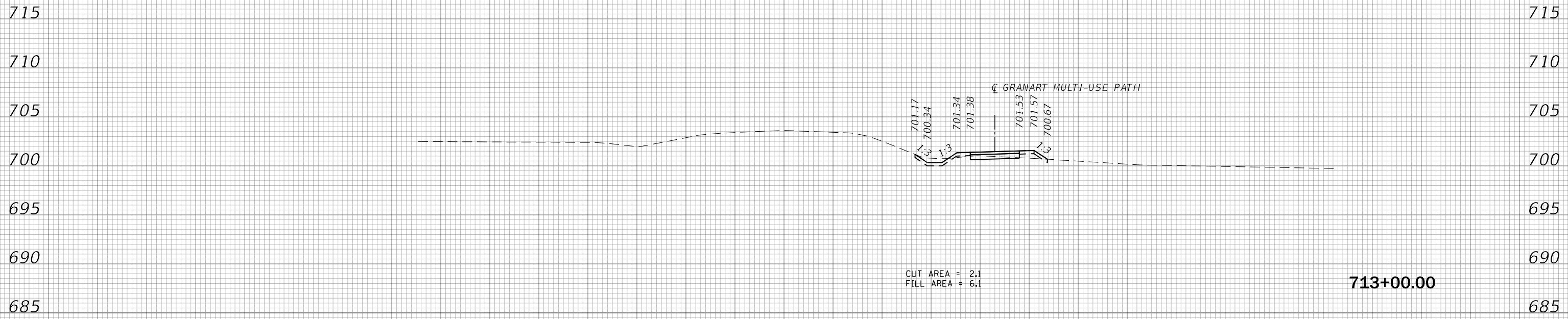
SCALE: 10H:5V SHEET 22 OF 53 SHEETS STA. 712+50.00 TO STA. 712+50.00

F.A.U. RTE.	SECTION	COUNTY	TOTAL SHEETS	SHEET NO.
1107	15-00277-01-BR	KANE	542	459
CONTRACT NO. 61H95			ILLINOIS FED. AID PROJECT	

140 130 120 110 100 90 80 70 60 50 40 30 20 10 0 10 20 30 40 50 60 70 80 90 100 110

FINAL SURVEY NO.	SURVEYED PLOTTED AREAS CHECKED	BY	DATE

ORIGINAL SURVEY NO.	SURVEYED PLOTTED AREAS CHECKED	BY	DATE



////// UNDERCUT - 6" DEPTH BELOW TOPSOIL

140 130 120 110 100 90 80 70 60 50 40 30 20 10 0 10 20 30 40 50 60 70 80 90 100 110



USER NAME = bmsetzke	DESIGNED - BWV	REVISED -
	DRAWN - BMS	REVISED -
PLOT SCALE = 50 SCALE	CHECKED - DWB	REVISED -
PLOT DATE = 7/8/2022	DATE - 07-08-22	REVISED -

STATE OF ILLINOIS  
DEPARTMENT OF TRANSPORTATION

GRANART RD  
CROSS SECTIONS

SCALE: 10H:5V SHEET 23 OF 53 SHEETS STA. 713+00.00 TO STA. 713+00.00

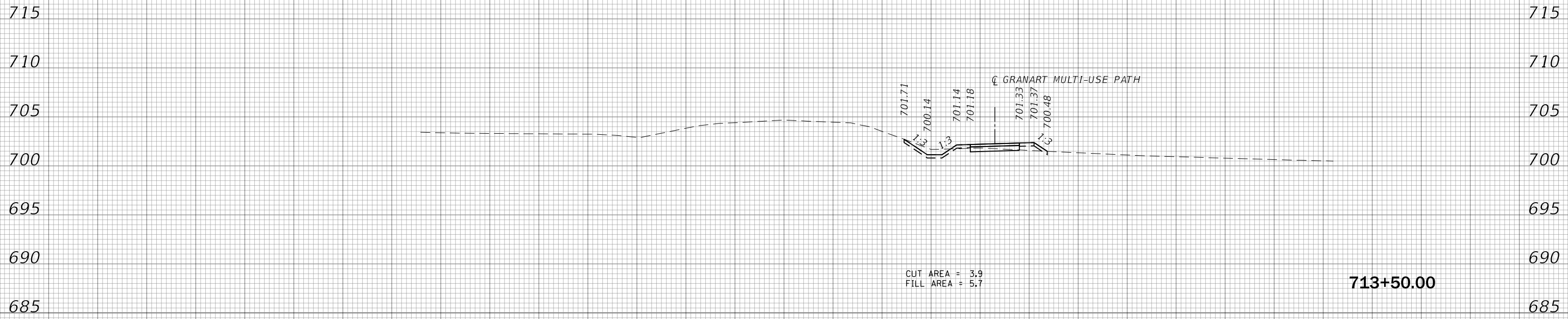
F.A.U. RTE.	SECTION	COUNTY	TOTAL SHEETS	SHEET NO.
1107	15-00277-01-BR	KANE	542	460
CONTRACT NO. 61H95			ILLINOIS FED. AID PROJECT	

FILE NAME = 0895-XSEC-GRANART.dgn

140 130 120 110 100 90 80 70 60 50 40 30 20 10 0 10 20 30 40 50 60 70 80 90 100 110

BY	DATE
FINAL SURVEY NO.	SURVEYED PLOTTED AREAS CHECKED
	NOTE BOOK TEMPLATE AREAS CHECKED

BY	DATE
ORIGINAL SURVEY NO.	SURVEYED PLOTTED AREAS CHECKED
	NOTE BOOK TEMPLATE AREAS CHECKED



CUT AREA = 3.9  
 FILL AREA = 5.7

**713+50.00**

/// UNDERCUT - 6" DEPTH BELOW TOPSOIL

140 130 120 110 100 90 80 70 60 50 40 30 20 10 0 10 20 30 40 50 60 70 80 90 100 110



USER NAME = bmsetzke	DESIGNED - BVW	REVISED -
	DRAWN - BMS	REVISED -
PLOT SCALE = 50 SCALE	CHECKED - DWB	REVISED -
PLOT DATE = 7/8/2022	DATE - 07-08-22	REVISED -

STATE OF ILLINOIS  
 DEPARTMENT OF TRANSPORTATION

GRANART RD  
 CROSS SECTIONS

SCALE: 10H:5V SHEET 24 OF 53 SHEETS STA. 713+50.00 TO STA. 713+50.00

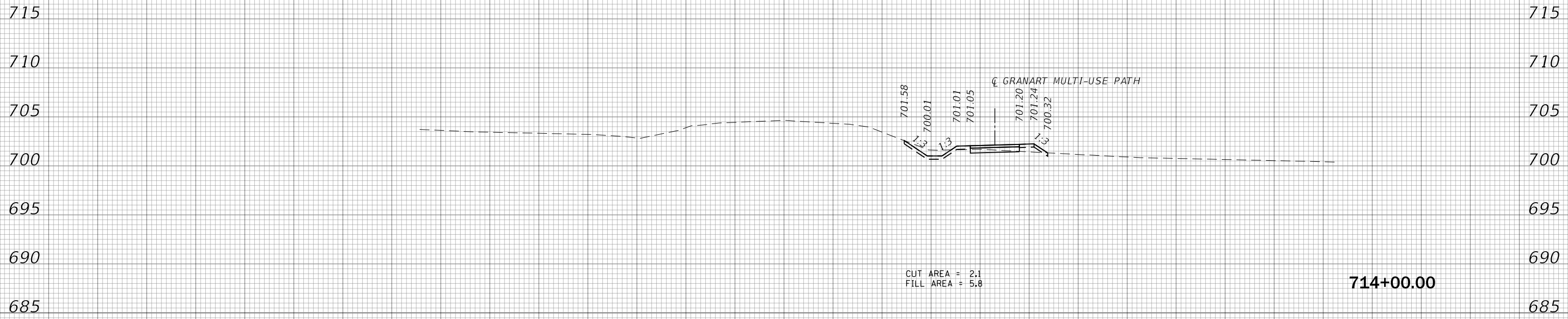
F.A.U. RTE.	SECTION	COUNTY	TOTAL SHEETS	SHEET NO.
1107	15-00277-01-BR	KANE	542	461
CONTRACT NO. 61H95			ILLINOIS FED. AID PROJECT	

FILE NAME = 0895-XSEC-GRANART.dgn

140 130 120 110 100 90 80 70 60 50 40 30 20 10 0 10 20 30 40 50 60 70 80 90 100 110

FINAL SURVEY NO.	SURVEYED PLOTTED AREAS CHECKED	BY	DATE

ORIGINAL SURVEY NO.	SURVEYED PLOTTED AREAS CHECKED	BY	DATE



UNDERCUT - 6" DEPTH BELOW TOPSOIL

CUT AREA = 2.1  
FILL AREA = 5.8

714+00.00

FILE NAME = 0895-XSEC-GRANART.dgn



USER NAME = bmsetzke	DESIGNED - BVW	REVISIED -
	DRAWN - BMS	REVISIED -
PLOT SCALE = 50 SCALE	CHECKED - DWB	REVISIED -
PLOT DATE = 7/8/2022	DATE - 07-08-22	REVISIED -

STATE OF ILLINOIS  
DEPARTMENT OF TRANSPORTATION

GRANART RD  
CROSS SECTIONS

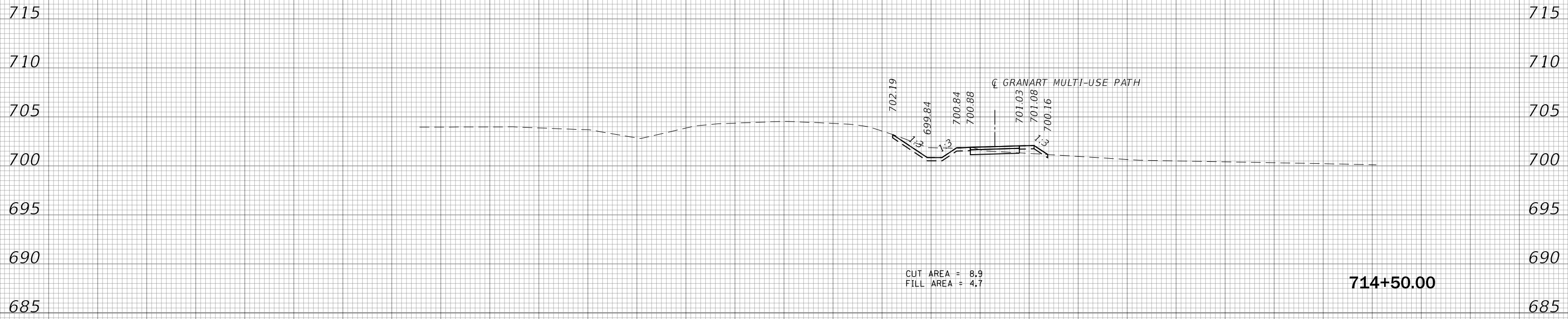
SCALE: 10H:5V SHEET 25 OF 53 SHEETS STA. 714+00.00 TO STA. 714+00.00

F.A.U. RTE.	SECTION	COUNTY	TOTAL SHEETS	SHEET NO.
1107	15-00277-01-BR	KANE	542	462
CONTRACT NO. 61H95			ILLINOIS FED. AID PROJECT	

140 130 120 110 100 90 80 70 60 50 40 30 20 10 0 10 20 30 40 50 60 70 80 90 100 110

FINAL SURVEY NO.	SURVEYED PLOTTED AREAS CHECKED	BY	DATE

ORIGINAL SURVEY NO.	SURVEYED PLOTTED AREAS CHECKED	BY	DATE



/// UNDERCUT - 6" DEPTH BELOW TOPSOIL

140 130 120 110 100 90 80 70 60 50 40 30 20 10 0 10 20 30 40 50 60 70 80 90 100 110



USER NAME = bmsetzke	DESIGNED - BVW	REVISIED -
PLOT SCALE = 50 SCALE	DRAWN - BMS	REVISIED -
PLOT DATE = 7/8/2022	CHECKED - DWB	REVISIED -
	DATE - 07-08-22	REVISIED -

STATE OF ILLINOIS  
DEPARTMENT OF TRANSPORTATION

GRANART RD  
CROSS SECTIONS

SCALE: 10H:5V SHEET 26 OF 53 SHEETS STA. 714+50.00 TO STA. 714+50.00

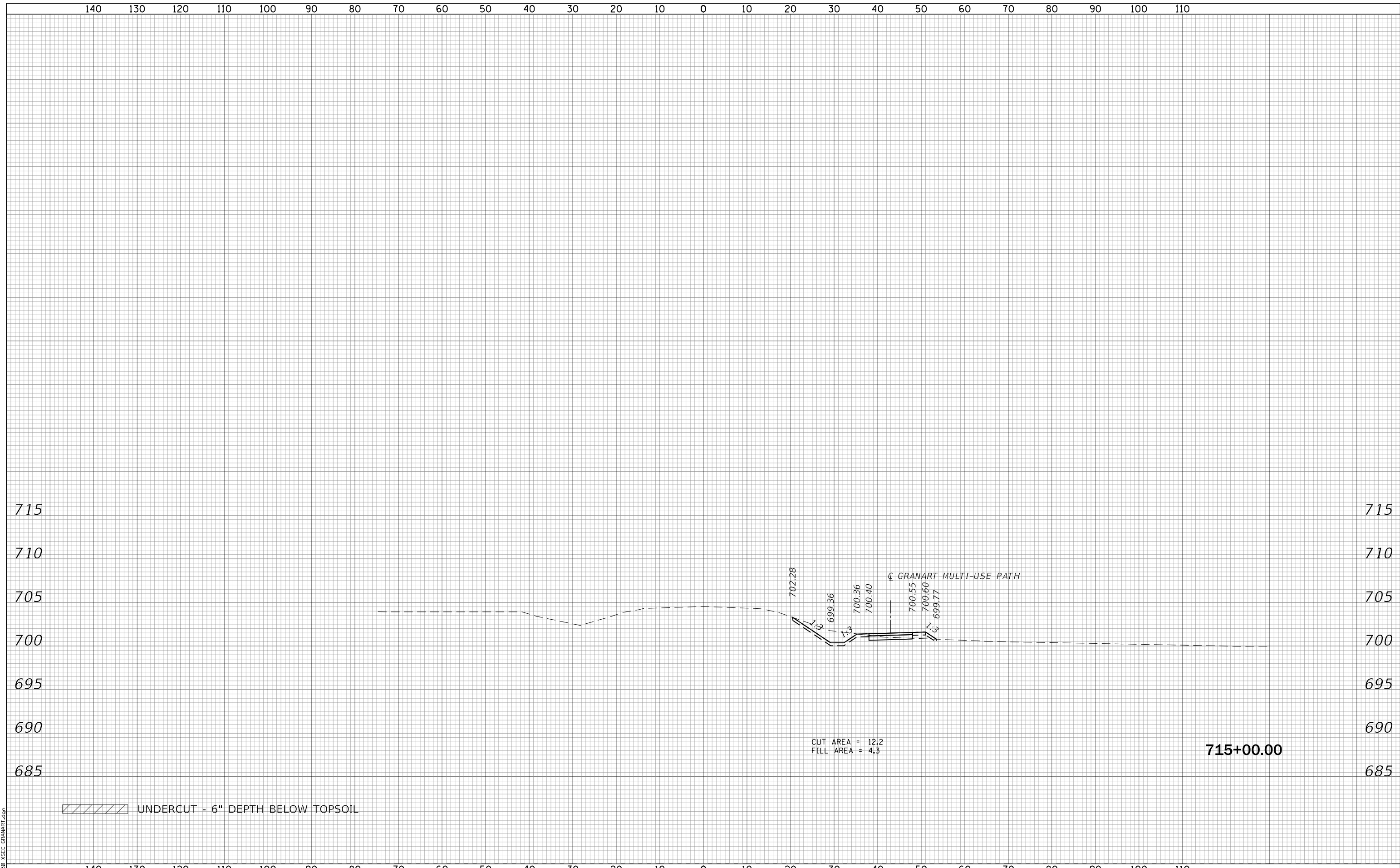
F.A.U. RTE.	SECTION	COUNTY	TOTAL SHEETS	SHEET NO.
1107	15-00277-01-BR	KANE	542	463
CONTRACT NO. 61H95			ILLINOIS FED. AID PROJECT	

FILE NAME = 0895-XSEC-GRANART.dgn

140 130 120 110 100 90 80 70 60 50 40 30 20 10 0 10 20 30 40 50 60 70 80 90 100 110

	BY	DATE
FINAL SURVEY	SURVEYED	
NOTE BOOK	PLOTTED	
NO.	TEMPLATE	
	AREAS	
	CHECKED	

	BY	DATE
ORIGINAL SURVEY	SURVEYED	
NOTE BOOK	PLOTTED	
NO.	TEMPLATE	
	AREAS	
	CHECKED	



FILE NAME = 08P5-XSEC-GRANART.dgn



USER NAME = bmsetzke	DESIGNED - BVW	REvised -
	DRAWN - BMS	REvised -
PLOT SCALE = 50 SCALE	CHECKED - DWB	REvised -
PLOT DATE = 7/8/2022	DATE - 07-08-22	REvised -

**STATE OF ILLINOIS  
DEPARTMENT OF TRANSPORTATION**

**GRANART RD  
CROSS SECTIONS**

SCALE: 10H:5V SHEET 27 OF 53 SHEETS STA. 715+00.00 TO STA. 715+00.00

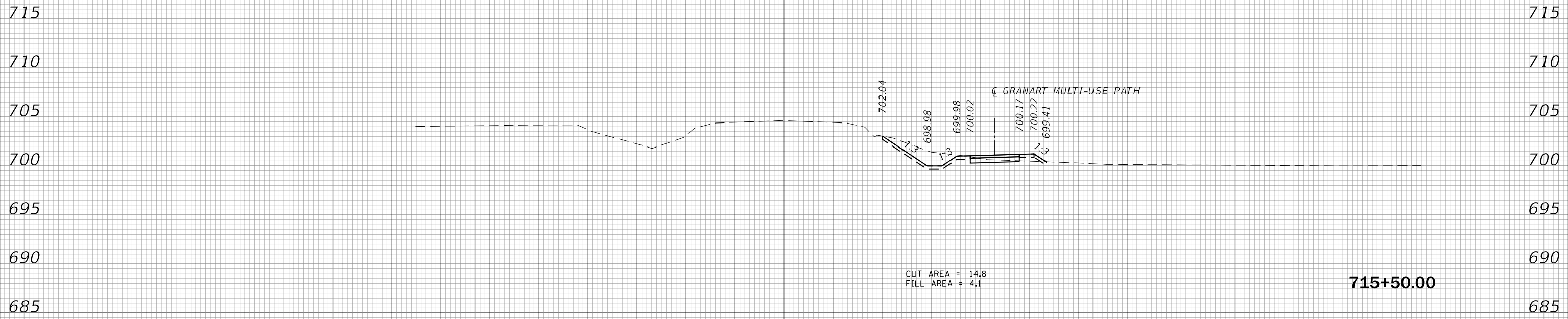
F.A.U. RTE.	SECTION	COUNTY	TOTAL SHEETS	SHEET NO.
1107	15-00277-01-BR	KANE	542	464
CONTRACT NO. 61H95				
ILLINOIS FED. AID PROJECT				



140 130 120 110 100 90 80 70 60 50 40 30 20 10 0 10 20 30 40 50 60 70 80 90 100 110

FINAL SURVEY NO.	SURVEYED PLOTTED AREAS CHECKED	BY	DATE

ORIGINAL SURVEY NO.	SURVEYED PLOTTED AREAS CHECKED	BY	DATE



////// UNDERCUT - 6" DEPTH BELOW TOPSOIL

140 130 120 110 100 90 80 70 60 50 40 30 20 10 0 10 20 30 40 50 60 70 80 90 100 110



USER NAME = bmsetzke	DESIGNED - BVW	REVISED -
	DRAWN - BMS	REVISED -
PLOT SCALE = 50 SCALE	CHECKED - DWB	REVISED -
PLOT DATE = 7/8/2022	DATE - 07-08-22	REVISED -

STATE OF ILLINOIS  
DEPARTMENT OF TRANSPORTATION

GRANART RD  
CROSS SECTIONS

SCALE: 10H:5V SHEET 28 OF 53 SHEETS STA. 715+50.00 TO STA. 715+50.00

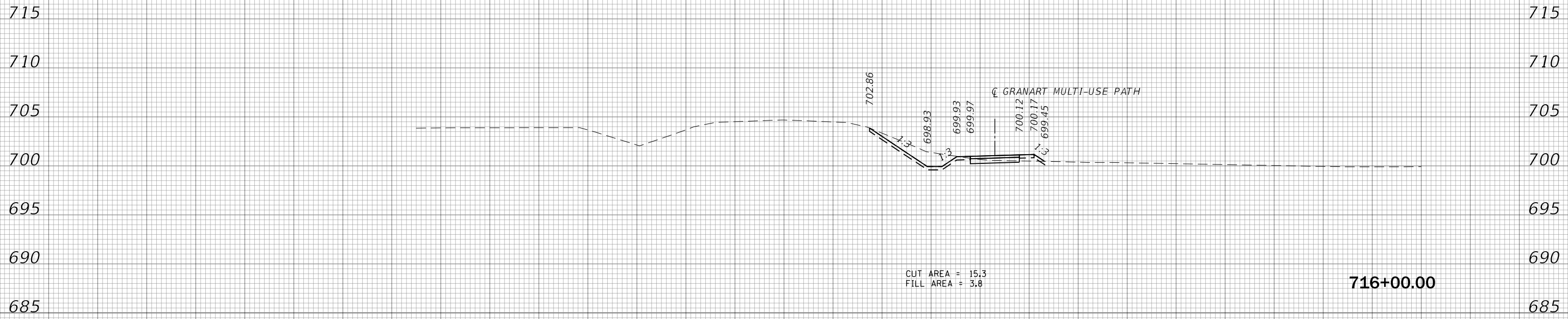
F.A.U. RTE.	SECTION	COUNTY	TOTAL SHEETS	SHEET NO.
1107	15-00277-01-BR	KANE	542	465
CONTRACT NO. 61H95			ILLINOIS FED. AID PROJECT	

FILE NAME = 0895-XSEC-GRANART.dgn

140 130 120 110 100 90 80 70 60 50 40 30 20 10 0 10 20 30 40 50 60 70 80 90 100 110

FINAL SURVEY NO.	SURVEYED PLOTTED AREAS CHECKED	BY	DATE

ORIGINAL SURVEY NO.	SURVEYED PLOTTED AREAS CHECKED	BY	DATE



UNDERCUT - 6" DEPTH BELOW TOPSOIL

140 130 120 110 100 90 80 70 60 50 40 30 20 10 0 10 20 30 40 50 60 70 80 90 100 110



USER NAME = bmsetzke	DESIGNED - BWB	REVISIED -
PLOT SCALE = 50 SCALE	DRAWN - BMS	REVISIED -
PLOT DATE = 7/8/2022	CHECKED - DWB	REVISIED -
	DATE - 07-08-22	REVISIED -

STATE OF ILLINOIS  
DEPARTMENT OF TRANSPORTATION

GRANART RD  
CROSS SECTIONS

SCALE: 10H:5V SHEET 29 OF 53 SHEETS STA. 716+00.00 TO STA. 716+00.00

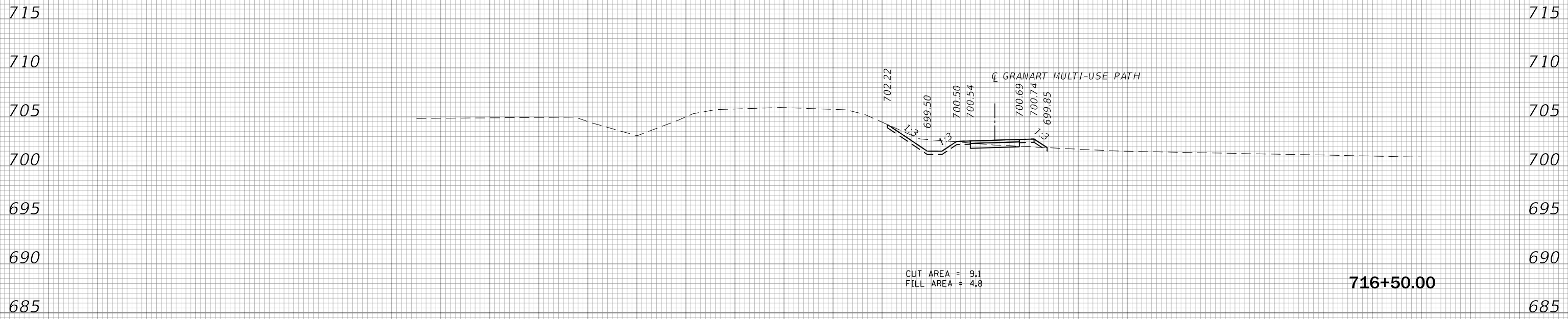
F.A.U. RTE.	SECTION	COUNTY	TOTAL SHEETS	SHEET NO.
1107	15-00277-01-BR	KANE	542	466
CONTRACT NO. 61H95			ILLINOIS FED. AID PROJECT	

FILE NAME = 0895-XSEC-GRANART.dgn

140 130 120 110 100 90 80 70 60 50 40 30 20 10 0 10 20 30 40 50 60 70 80 90 100 110

FINAL SURVEY NO.	SURVEYED PLOTTED AREAS CHECKED	BY	DATE

ORIGINAL SURVEY NO.	SURVEYED PLOTTED AREAS CHECKED	BY	DATE



/// UNDERCUT - 6" DEPTH BELOW TOPSOIL

140 130 120 110 100 90 80 70 60 50 40 30 20 10 0 10 20 30 40 50 60 70 80 90 100 110



USER NAME = bmsetzke	DESIGNED - BVW	REVISED -
PLOT SCALE = 50 SCALE	DRAWN - BMS	REVISED -
PLOT DATE = 7/8/2022	CHECKED - DWB	REVISED -
	DATE - 07-08-22	REVISED -

STATE OF ILLINOIS  
DEPARTMENT OF TRANSPORTATION

GRANART RD  
CROSS SECTIONS

SCALE: 10H:5V SHEET 30 OF 53 SHEETS STA. 716+50.00 TO STA. 716+50.00

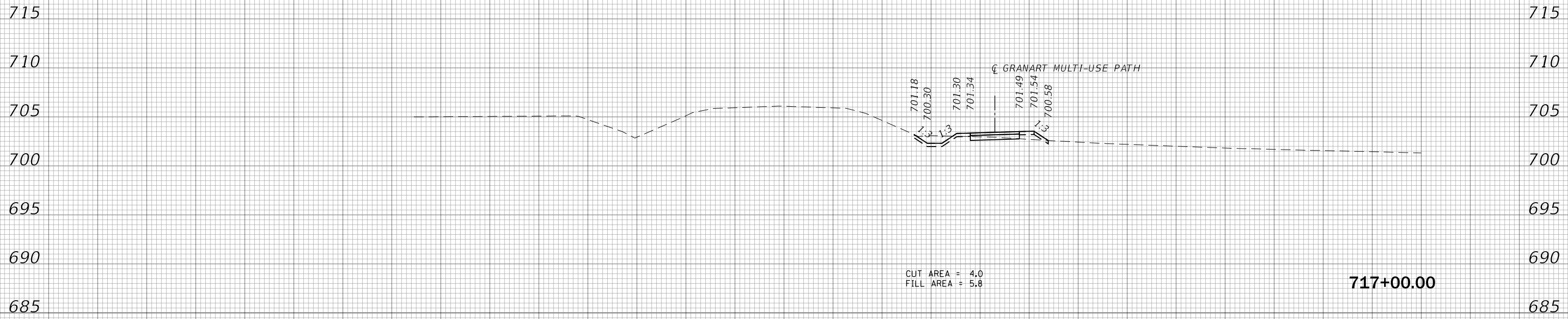
F.A.U. RTE.	SECTION	COUNTY	TOTAL SHEETS	SHEET NO.
1107	15-00277-01-BR	KANE	542	467
CONTRACT NO. 61H95			ILLINOIS FED. AID PROJECT	

FILE NAME = 08P5-XSEC-GRANART.dgn

140 130 120 110 100 90 80 70 60 50 40 30 20 10 0 10 20 30 40 50 60 70 80 90 100 110

FINAL SURVEY NO.	SURVEYED PLOTTED AREAS CHECKED	BY	DATE

ORIGINAL SURVEY NO.	SURVEYED PLOTTED AREAS CHECKED	BY	DATE



CUT AREA = 4.0  
FILL AREA = 5.8

/// UNDERCUT - 6" DEPTH BELOW TOPSOIL

140 130 120 110 100 90 80 70 60 50 40 30 20 10 0 10 20 30 40 50 60 70 80 90 100 110



USER NAME = bmsetzke	DESIGNED - BVW	REVISED -
PLOT SCALE = 50 SCALE	DRAWN - BMS	REVISED -
PLOT DATE = 7/8/2022	CHECKED - DWB	REVISED -
	DATE - 07-08-22	REVISED -

STATE OF ILLINOIS  
DEPARTMENT OF TRANSPORTATION

GRANART RD  
CROSS SECTIONS

SCALE: 10H:5V SHEET 31 OF 53 SHEETS STA. 717+00.00 TO STA. 717+00.00

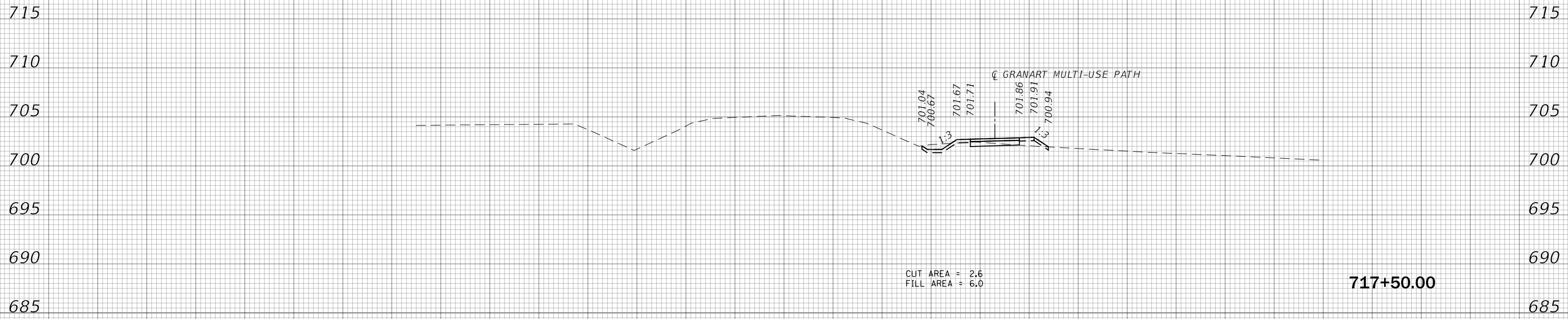
F.A.U. RTE.	SECTION	COUNTY	TOTAL SHEETS	SHEET NO.
1107	15-00277-01-BR	KANE	542	468
CONTRACT NO. 61H95			ILLINOIS FED. AID PROJECT	

FILE NAME = 0895-XSEC-GRANART.dgn

140 130 120 110 100 90 80 70 60 50 40 30 20 10 0 10 20 30 40 50 60 70 80 90 100 110

FINAL SURVEY NO.	SURVEYED PLOTTED AREAS CHECKED	BY	DATE

ORIGINAL SURVEY NO.	SURVEYED PLOTTED AREAS CHECKED	BY	DATE



CUT AREA = 2.6  
FILL AREA = 6.0

717+50.00

/// UNDERCUT - 6" DEPTH BELOW TOPSOIL

140 130 120 110 100 90 80 70 60 50 40 30 20 10 0 10 20 30 40 50 60 70 80 90 100 110



USER NAME = bmsetzke	DESIGNED - BVW	REVISED -
	DRAWN - BMS	REVISED -
PLOT SCALE = 50 SCALE	CHECKED - DWB	REVISED -
PLOT DATE = 7/8/2022	DATE - 07-08-22	REVISED -

STATE OF ILLINOIS  
DEPARTMENT OF TRANSPORTATION

GRANART RD  
CROSS SECTIONS

SCALE: 10H:5V SHEET 32 OF 53 SHEETS STA. 717+50.00 TO STA. 717+50.00

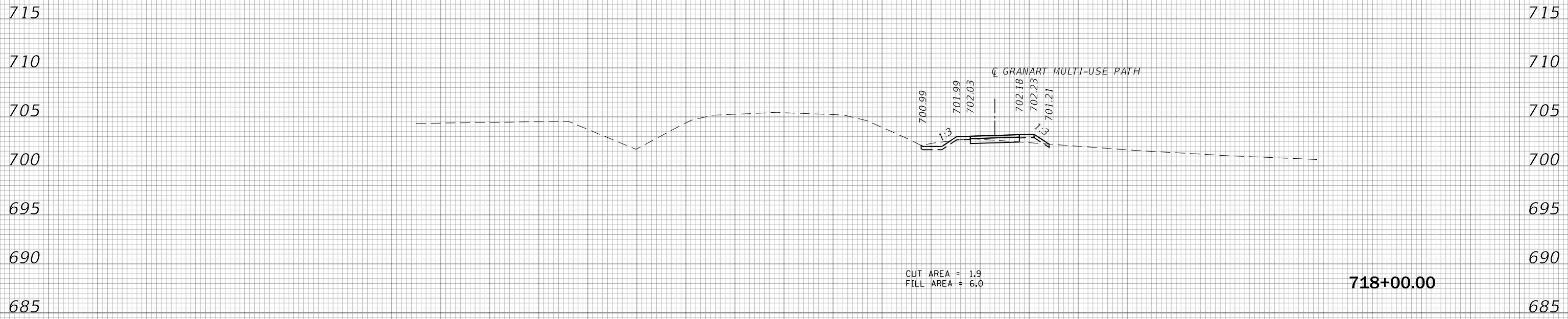
F.A.U. RTE.	SECTION	COUNTY	TOTAL SHEETS	SHEET NO.
1107	15-00277-01-BR	KANE	542	469
CONTRACT NO. 61H95			ILLINOIS FED. AID PROJECT	

FILE NAME = 0895-XSEC-GRANART.dgn

140 130 120 110 100 90 80 70 60 50 40 30 20 10 0 10 20 30 40 50 60 70 80 90 100 110

FINAL SURVEY NO.	SURVEYED PLOTTED AREAS CHECKED	BY	DATE

ORIGINAL SURVEY NO.	SURVEYED PLOTTED AREAS CHECKED	BY	DATE



////// UNDERCUT - 6" DEPTH BELOW TOPSOIL

FILE NAME = 0895-XSEC-GRANART.dgn



USER NAME = bmsetzke	DESIGNED - BVW	REVISIED -
	DRAWN - BMS	REVISIED -
PLOT SCALE = 50 SCALE	CHECKED - DWB	REVISIED -
PLOT DATE = 7/8/2022	DATE - 07-08-22	REVISIED -

STATE OF ILLINOIS  
DEPARTMENT OF TRANSPORTATION

GRANART RD  
CROSS SECTIONS

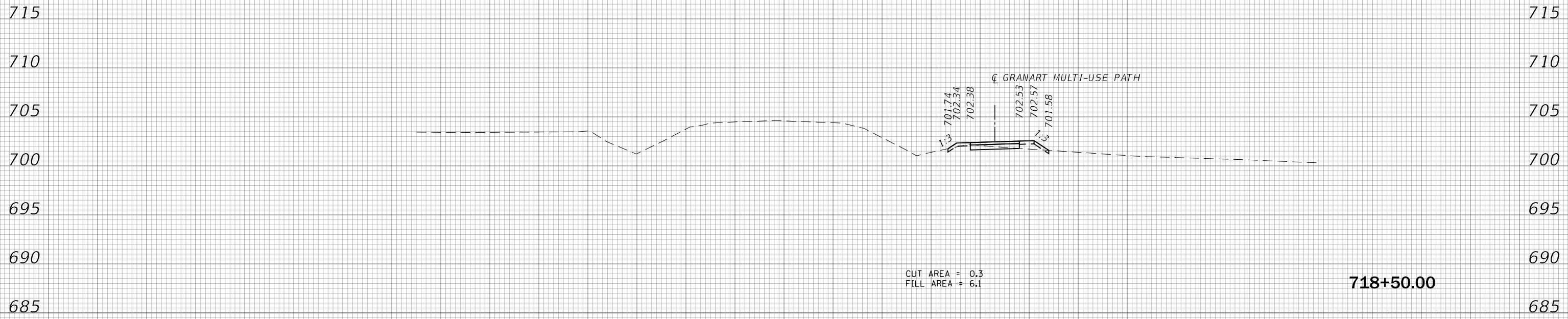
SCALE: 10H:5V SHEET 33 OF 53 SHEETS STA. 718+00.00 TO STA. 718+00.00

F.A.U. RTE.	SECTION	COUNTY	TOTAL SHEETS	SHEET NO.
1107	15-00277-01-BR	KANE	542	470
CONTRACT NO. 61H95			ILLINOIS FED. AID PROJECT	

140 130 120 110 100 90 80 70 60 50 40 30 20 10 0 10 20 30 40 50 60 70 80 90 100 110

FINAL SURVEY NO.	SURVEYED PLOTTED AREAS CHECKED	BY	DATE

ORIGINAL SURVEY NO.	SURVEYED PLOTTED AREAS CHECKED	BY	DATE



////// UNDERCUT - 6" DEPTH BELOW TOPSOIL

140 130 120 110 100 90 80 70 60 50 40 30 20 10 0 10 20 30 40 50 60 70 80 90 100 110



USER NAME = bmsetzke	DESIGNED - BVW	REVISIED -
	DRAWN - BMS	REVISIED -
PLOT SCALE = 50 SCALE	CHECKED - DWB	REVISIED -
PLOT DATE = 7/8/2022	DATE - 07-08-22	REVISIED -

STATE OF ILLINOIS  
DEPARTMENT OF TRANSPORTATION

GRANART RD  
CROSS SECTIONS

SCALE: 10H:5V SHEET 34 OF 53 SHEETS STA. 718+50.00 TO STA. 718+50.00

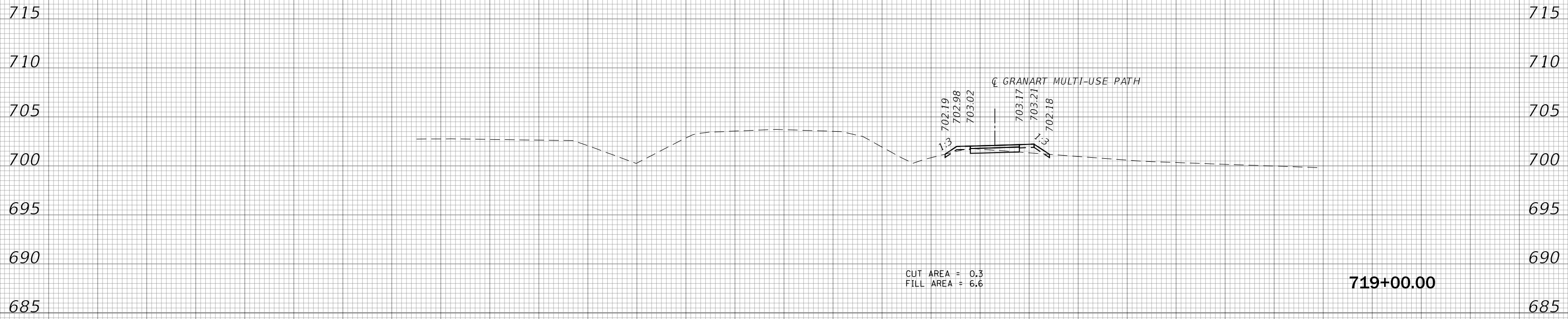
F.A.U. RTE.	SECTION	COUNTY	TOTAL SHEETS	SHEET NO.
1107	15-00277-01-BR	KANE	542	471
CONTRACT NO. 61H95			ILLINOIS FED. AID PROJECT	

FILE NAME = 0895-XSEC-GRANART.dgn

140 130 120 110 100 90 80 70 60 50 40 30 20 10 0 10 20 30 40 50 60 70 80 90 100 110

FINAL SURVEY NO.	SURVEYED PLOTTED AREAS CHECKED	BY	DATE

ORIGINAL SURVEY NO.	SURVEYED PLOTTED AREAS CHECKED	BY	DATE



////// UNDERCUT - 6" DEPTH BELOW TOPSOIL

CUT AREA = 0.3  
FILL AREA = 6.6

719+00.00

140 130 120 110 100 90 80 70 60 50 40 30 20 10 0 10 20 30 40 50 60 70 80 90 100 110



USER NAME = bmsetzke	DESIGNED - BWV	REVISIED -
	DRAWN - BMS	REVISIED -
PLOT SCALE = 50 SCALE	CHECKED - DWB	REVISIED -
PLOT DATE = 7/8/2022	DATE - 07-08-22	REVISIED -

STATE OF ILLINOIS  
DEPARTMENT OF TRANSPORTATION

GRANART RD  
CROSS SECTIONS

SCALE: 10H:5V SHEET 35 OF 53 SHEETS STA. 719+00.00 TO STA. 719+00.00

F.A.U. RTE.	SECTION	COUNTY	TOTAL SHEETS	SHEET NO.
1107	15-00277-01-BR	KANE	542	472
CONTRACT NO. 61H95			ILLINOIS FED. AID PROJECT	

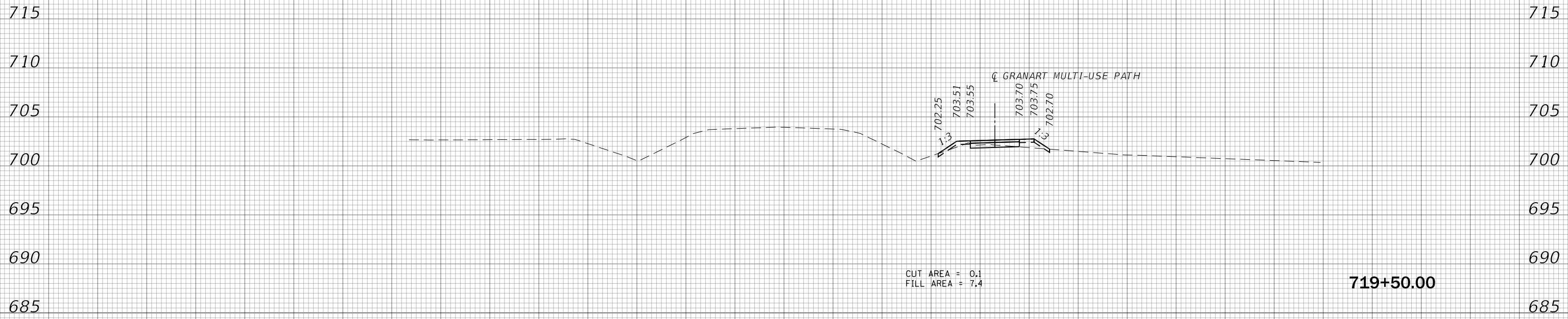
FILE NAME = 0895-XSEC-GRANART.dgn



140 130 120 110 100 90 80 70 60 50 40 30 20 10 0 10 20 30 40 50 60 70 80 90 100 110

FINAL SURVEY NO.	SURVEYED PLOTTED AREAS CHECKED	BY	DATE

ORIGINAL SURVEY NO.	SURVEYED PLOTTED AREAS CHECKED	BY	DATE



CUT AREA = 0.1  
FILL AREA = 7.4

719+50.00

////// UNDERCUT - 6" DEPTH BELOW TOPSOIL

140 130 120 110 100 90 80 70 60 50 40 30 20 10 0 10 20 30 40 50 60 70 80 90 100 110



USER NAME = bmsetzke	DESIGNED - BVW	REVISED -
	DRAWN - BMS	REVISED -
PLOT SCALE = 50 SCALE	CHECKED - DWB	REVISED -
PLOT DATE = 7/8/2022	DATE - 07-08-22	REVISED -

STATE OF ILLINOIS  
DEPARTMENT OF TRANSPORTATION

GRANART RD  
CROSS SECTIONS

SCALE: 10H:5V SHEET 36 OF 53 SHEETS STA. 719+50.00 TO STA. 719+50.00

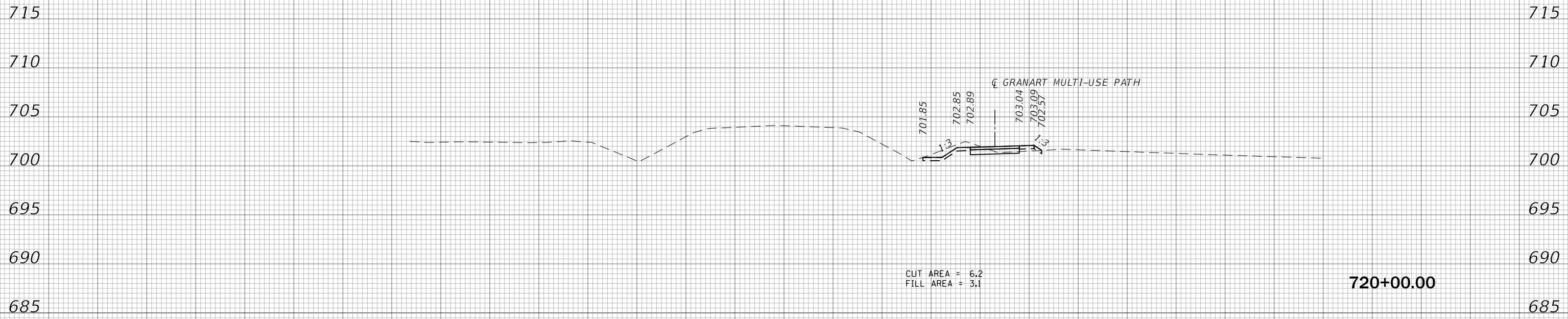
F.A.U. RTE.	SECTION	COUNTY	TOTAL SHEETS	SHEET NO.
1107	15-00277-01-BR	KANE	542	473
CONTRACT NO. 61H95			ILLINOIS FED. AID PROJECT	

FILE NAME = 0895-XSEC-GRANART.dgn

140 130 120 110 100 90 80 70 60 50 40 30 20 10 0 10 20 30 40 50 60 70 80 90 100 110

FINAL SURVEY NO.	SURVEYED PLOTTED AREAS CHECKED	BY	DATE

ORIGINAL SURVEY NO.	SURVEYED PLOTTED AREAS CHECKED	BY	DATE



/// UNDERCUT - 6" DEPTH BELOW TOPSOIL

140 130 120 110 100 90 80 70 60 50 40 30 20 10 0 10 20 30 40 50 60 70 80 90 100 110



USER NAME = bmsetzke	DESIGNED - BWV	REVISED -
	DRAWN - BMS	REVISED -
PLOT SCALE = 50 SCALE	CHECKED - DWB	REVISED -
PLOT DATE = 7/8/2022	DATE - 07-08-22	REVISED -

STATE OF ILLINOIS  
DEPARTMENT OF TRANSPORTATION

GRANART RD  
CROSS SECTIONS

SCALE: 10H:5V SHEET 37 OF 53 SHEETS STA. 720+00.00 TO STA. 720+00.00

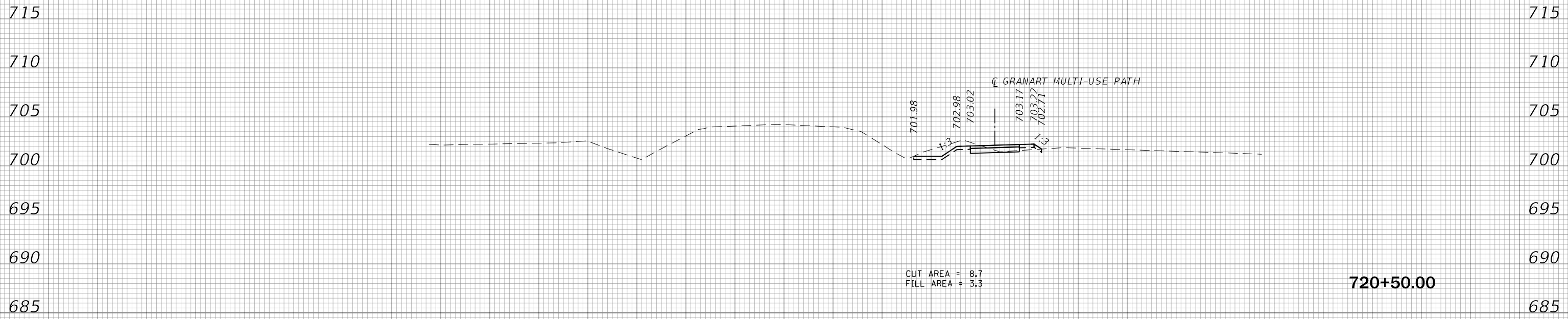
F.A.U. RTE.	SECTION	COUNTY	TOTAL SHEETS	SHEET NO.
1107	15-00277-01-BR	KANE	542	474
CONTRACT NO. 61H95			ILLINOIS FED. AID PROJECT	

FILE NAME = 0895-XSEC-GRANART.dgn

140 130 120 110 100 90 80 70 60 50 40 30 20 10 0 10 20 30 40 50 60 70 80 90 100 110

FINAL SURVEY NO.	SURVEYED PLOTTED AREAS CHECKED	BY	DATE

ORIGINAL SURVEY NO.	SURVEYED PLOTTED AREAS CHECKED	BY	DATE



CUT AREA = 8.7  
FILL AREA = 3.3

720+50.00

UNDERCUT - 6" DEPTH BELOW TOPSOIL

140 130 120 110 100 90 80 70 60 50 40 30 20 10 0 10 20 30 40 50 60 70 80 90 100 110



USER NAME = bmsetzke	DESIGNED - BWV	REVISIED -
PLOT SCALE = 50 SCALE	DRAWN - BMS	REVISIED -
PLOT DATE = 7/8/2022	CHECKED - DWB	REVISIED -
	DATE - 07-08-22	REVISIED -

STATE OF ILLINOIS  
DEPARTMENT OF TRANSPORTATION

GRANART RD  
CROSS SECTIONS

SCALE: 10H:5V SHEET 38 OF 53 SHEETS STA. 720+50.00 TO STA. 720+50.00

F.A.U. RTE.	SECTION	COUNTY	TOTAL SHEETS	SHEET NO.
1107	15-00277-01-BR	KANE	542	475
CONTRACT NO. 61H95			ILLINOIS FED. AID PROJECT	

FILE NAME = 0895-XSEC-GRANART.dgn

140 130 120 110 100 90 80 70 60 50 40 30 20 10 0 10 20 30 40 50 60 70 80 90 100 110

FINAL SURVEY NO.	SURVEYED PLOTTED AREAS CHECKED	BY	DATE

ORIGINAL SURVEY NO.	SURVEYED PLOTTED AREAS CHECKED	BY	DATE



FILE NAME = 0895-XSEC-GRANART.dgn



USER NAME = bmsetzke	DESIGNED - BVW	REVISIED -
PLOT SCALE = 50 SCALE	DRAWN - BMS	REVISIED -
PLOT DATE = 7/8/2022	CHECKED - DWB	REVISIED -
	DATE - 07-08-22	REVISIED -

STATE OF ILLINOIS  
DEPARTMENT OF TRANSPORTATION

GRANART RD  
CROSS SECTIONS

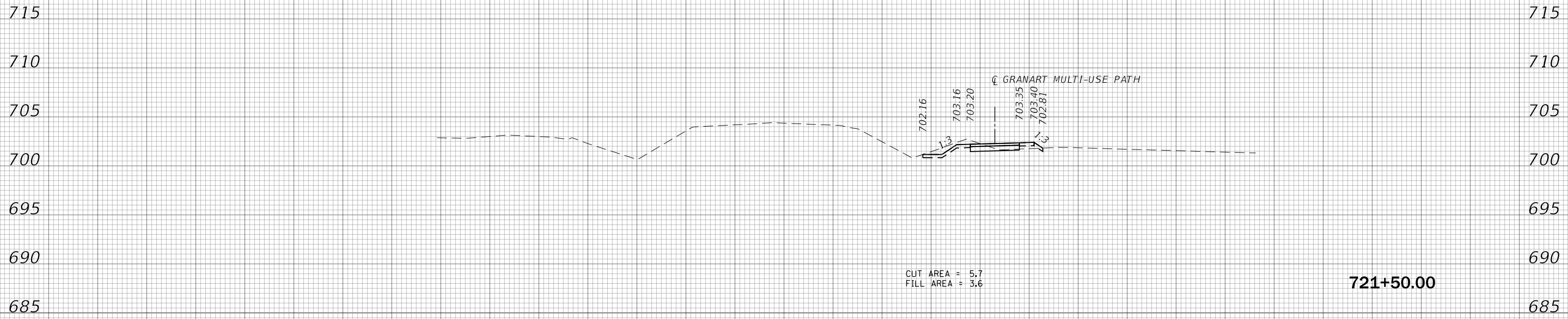
SCALE: 10H:5V SHEET 39 OF 53 SHEETS STA. 721+00.00 TO STA. 721+00.00

F.A.U. RTE.	SECTION	COUNTY	TOTAL SHEETS	SHEET NO.
1107	15-00277-01-BR	KANE	542	476
CONTRACT NO. 61H95			ILLINOIS FED. AID PROJECT	

140 130 120 110 100 90 80 70 60 50 40 30 20 10 0 10 20 30 40 50 60 70 80 90 100 110

FINAL SURVEY NO.	SURVEYED PLOTTED AREAS CHECKED	BY	DATE

ORIGINAL SURVEY NO.	SURVEYED PLOTTED AREAS CHECKED	BY	DATE



UNDERCUT - 6" DEPTH BELOW TOPSOIL

140 130 120 110 100 90 80 70 60 50 40 30 20 10 0 10 20 30 40 50 60 70 80 90 100 110



USER NAME = bmsetzke	DESIGNED - BVW	REVISIED -
PLOT SCALE = 50 SCALE	DRAWN - BMS	REVISIED -
PLOT DATE = 7/8/2022	CHECKED - DWB	REVISIED -
	DATE - 07-08-22	REVISIED -

STATE OF ILLINOIS  
DEPARTMENT OF TRANSPORTATION

GRANART RD  
CROSS SECTIONS

SCALE: 10H:5V SHEET 40 OF 53 SHEETS STA. 721+50.00 TO STA. 721+50.00

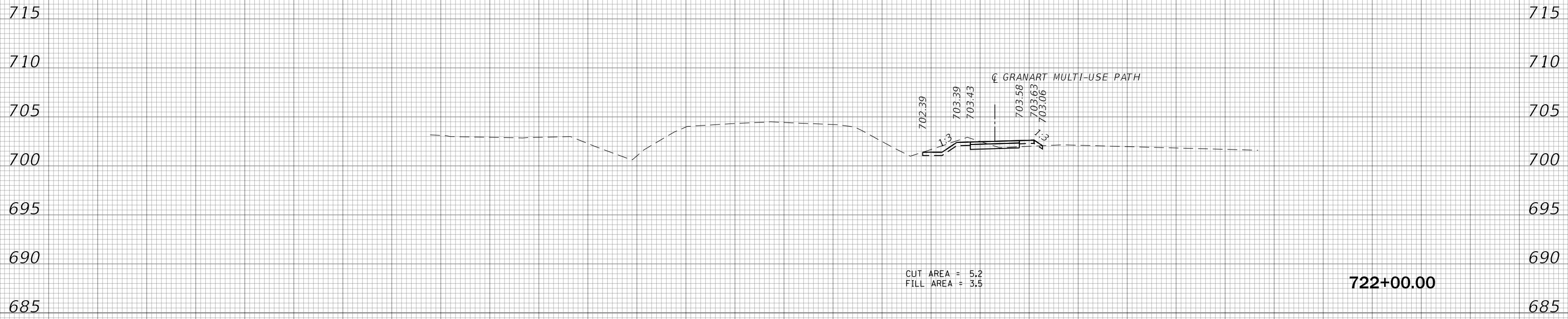
F.A.U. RTE.	SECTION	COUNTY	TOTAL SHEETS	SHEET NO.
1107	15-00277-01-BR	KANE	542	477
CONTRACT NO. 61H95			ILLINOIS FED. AID PROJECT	

FILE NAME = 0895-XSEC-GRANART.dgn

140 130 120 110 100 90 80 70 60 50 40 30 20 10 0 10 20 30 40 50 60 70 80 90 100 110

FINAL SURVEY NO.	SURVEYED PLOTTED AREAS CHECKED	BY	DATE

ORIGINAL SURVEY NO.	SURVEYED PLOTTED AREAS CHECKED	BY	DATE



CUT AREA = 5.2  
FILL AREA = 3.5

722+00.00

UNDERCUT - 6" DEPTH BELOW TOPSOIL

140 130 120 110 100 90 80 70 60 50 40 30 20 10 0 10 20 30 40 50 60 70 80 90 100 110



USER NAME = bmsetzke	DESIGNED - BVW	REVISIED -
	DRAWN - BMS	REVISIED -
PLOT SCALE = 50 SCALE	CHECKED - DWB	REVISIED -
PLOT DATE = 7/8/2022	DATE - 07-08-22	REVISIED -

STATE OF ILLINOIS  
DEPARTMENT OF TRANSPORTATION

GRANART RD  
CROSS SECTIONS

SCALE: 10H:5V SHEET 41 OF 53 SHEETS STA. 722+00.00 TO STA. 722+00.00

F.A.U. RTE.	SECTION	COUNTY	TOTAL SHEETS	SHEET NO.
1107	15-00277-01-BR	KANE	542	478
CONTRACT NO. 61H95			ILLINOIS FED. AID PROJECT	

FILE NAME = 0895-XSEC-GRANART.dgn

140 130 120 110 100 90 80 70 60 50 40 30 20 10 0 10 20 30 40 50 60 70 80 90 100 110

FINAL SURVEY NO.	SURVEYED PLOTTED AREAS CHECKED	BY	DATE

ORIGINAL SURVEY NO.	SURVEYED PLOTTED AREAS CHECKED	BY	DATE



FILE NAME = 08P5-XSEC-GRANART.dgn



USER NAME = bmsetzke	DESIGNED - BVW	REVISED -
	DRAWN - BMS	REVISED -
PLOT SCALE = 50 SCALE	CHECKED - DWB	REVISED -
PLOT DATE = 7/8/2022	DATE - 07-08-22	REVISED -

STATE OF ILLINOIS  
DEPARTMENT OF TRANSPORTATION

GRANART RD  
CROSS SECTIONS

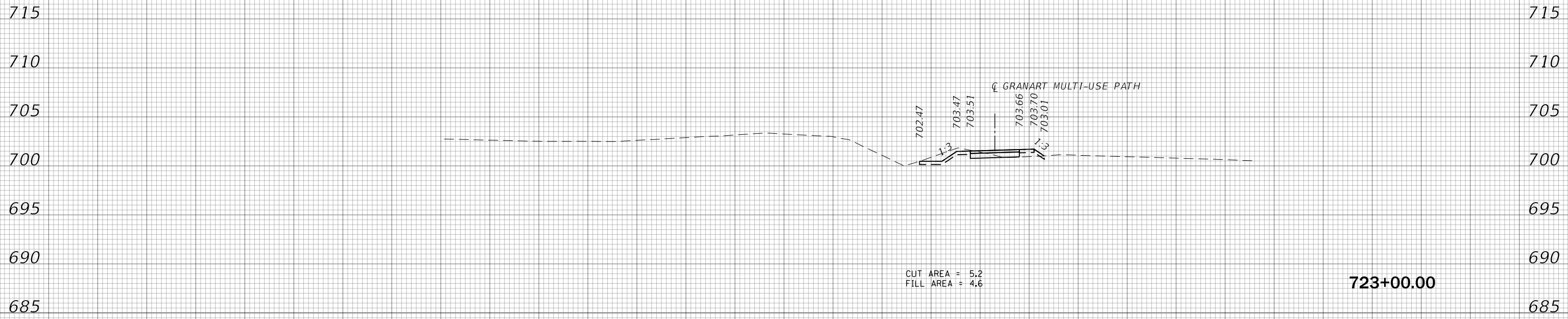
SCALE: 10H:5V SHEET 42 OF 53 SHEETS STA. 722+50.00 TO STA. 722+50.00

F.A.U. RTE.	SECTION	COUNTY	TOTAL SHEETS	SHEET NO.
1107	15-00277-01-BR	KANE	542	479
CONTRACT NO. 61H95			ILLINOIS FED. AID PROJECT	

140 130 120 110 100 90 80 70 60 50 40 30 20 10 0 10 20 30 40 50 60 70 80 90 100 110

FINAL SURVEY NO.	SURVEYED PLOTTED AREAS CHECKED	BY	DATE

ORIGINAL SURVEY NO.	SURVEYED PLOTTED AREAS CHECKED	BY	DATE



FILE NAME = 0895-XSEC-GRANART.dgn



USER NAME = bmsetzke	DESIGNED - BVW	REVISIED -
	DRAWN - BMS	REVISIED -
PLOT SCALE = 50 SCALE	CHECKED - DWB	REVISIED -
PLOT DATE = 7/8/2022	DATE - 07-08-22	REVISIED -

STATE OF ILLINOIS  
DEPARTMENT OF TRANSPORTATION

GRANART RD  
CROSS SECTIONS

SCALE: 10H:5V SHEET 43 OF 53 SHEETS STA. 723+00.00 TO STA. 723+00.00

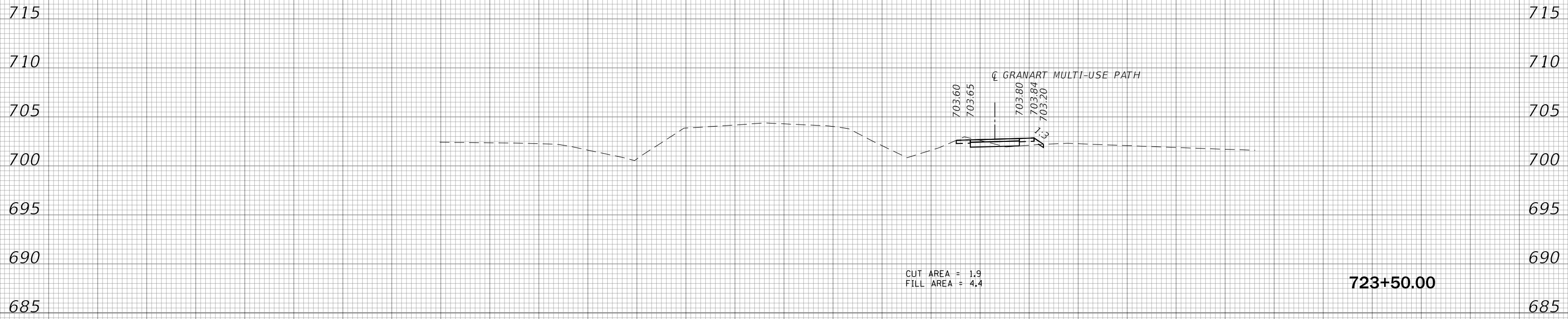
F.A.U. RTE.	SECTION	COUNTY	TOTAL SHEETS	SHEET NO.
1107	15-00277-01-BR	KANE	542	480
CONTRACT NO. 61H95			ILLINOIS FED. AID PROJECT	



140 130 120 110 100 90 80 70 60 50 40 30 20 10 0 10 20 30 40 50 60 70 80 90 100 110

FINAL SURVEY NO.	SURVEYED PLOTTED AREAS CHECKED	BY	DATE

ORIGINAL SURVEY NO.	SURVEYED PLOTTED AREAS CHECKED	BY	DATE



/// UNDERCUT - 6" DEPTH BELOW TOPSOIL

CUT AREA = 1.9  
FILL AREA = 4.4

723+50.00

FILE NAME = 0895-XSEC-GRANART.dgn



USER NAME = bmsetzke	DESIGNED - BVW	REVISED -
	DRAWN - BMS	REVISED -
PLOT SCALE = 50 SCALE	CHECKED - DWB	REVISED -
PLOT DATE = 7/8/2022	DATE - 07-08-22	REVISED -

STATE OF ILLINOIS  
DEPARTMENT OF TRANSPORTATION

GRANART RD  
CROSS SECTIONS

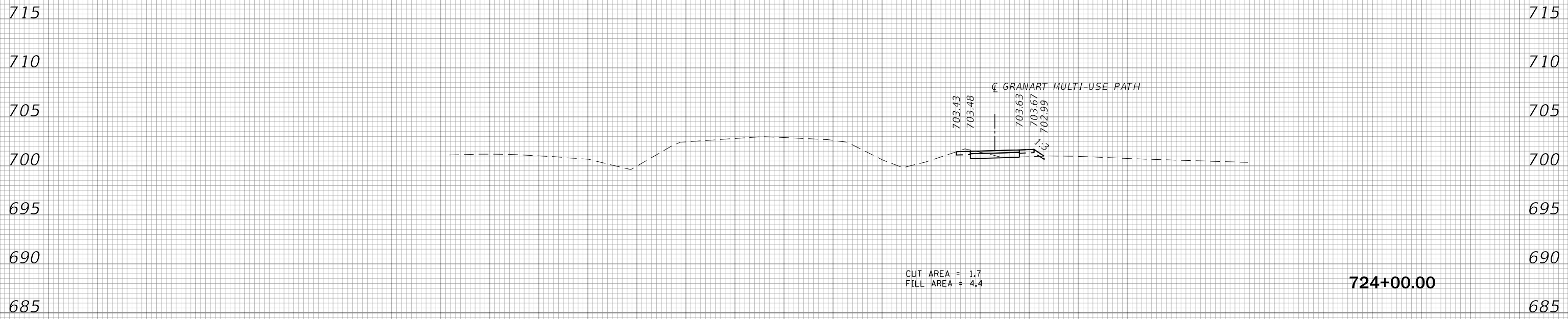
SCALE: 10H:5V SHEET 44 OF 53 SHEETS STA. 723+50.00 TO STA. 723+50.00

F.A.U. RTE.	SECTION	COUNTY	TOTAL SHEETS	SHEET NO.
1107	15-00277-01-BR	KANE	542	481
CONTRACT NO. 61H95			ILLINOIS FED. AID PROJECT	

140 130 120 110 100 90 80 70 60 50 40 30 20 10 0 10 20 30 40 50 60 70 80 90 100 110

FINAL SURVEY NO.	SURVEYED PLOTTED AREAS CHECKED	BY	DATE

ORIGINAL SURVEY NO.	SURVEYED PLOTTED AREAS CHECKED	BY	DATE



/// UNDERCUT - 6" DEPTH BELOW TOPSOIL

140 130 120 110 100 90 80 70 60 50 40 30 20 10 0 10 20 30 40 50 60 70 80 90 100 110



USER NAME = bmsetzke	DESIGNED - BWB	REVISED -
PLOT SCALE = 50 SCALE	DRAWN - BMS	REVISED -
PLOT DATE = 7/8/2022	CHECKED - DWB	REVISED -
	DATE - 07-08-22	REVISED -

STATE OF ILLINOIS  
DEPARTMENT OF TRANSPORTATION

GRANART RD  
CROSS SECTIONS

SCALE: 10H:5V SHEET 45 OF 53 SHEETS STA. 724+00.00 TO STA. 724+00.00

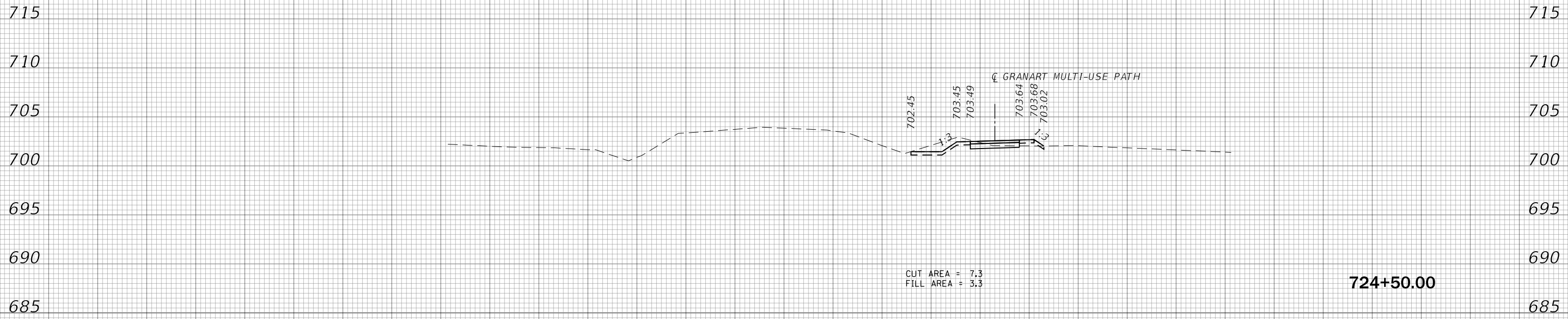
F.A.U. RTE.	SECTION	COUNTY	TOTAL SHEETS	SHEET NO.
1107	15-00277-01-BR	KANE	542	482
CONTRACT NO. 61H95			ILLINOIS FED. AID PROJECT	

FILE NAME = 0895-XSEC-GRANART.dgn

140 130 120 110 100 90 80 70 60 50 40 30 20 10 0 10 20 30 40 50 60 70 80 90 100 110

FINAL SURVEY NO.	SURVEYED PLOTTED AREAS CHECKED	BY	DATE

ORIGINAL SURVEY NO.	SURVEYED PLOTTED AREAS CHECKED	BY	DATE



////// UNDERCUT - 6" DEPTH BELOW TOPSOIL

140 130 120 110 100 90 80 70 60 50 40 30 20 10 0 10 20 30 40 50 60 70 80 90 100 110



USER NAME = bmsetzke	DESIGNED - BVW	REVISED -
	DRAWN - BMS	REVISED -
PLOT SCALE = 50 SCALE	CHECKED - DWB	REVISED -
PLOT DATE = 7/8/2022	DATE - 07-08-22	REVISED -

STATE OF ILLINOIS  
DEPARTMENT OF TRANSPORTATION

GRANART RD  
CROSS SECTIONS

SCALE: 10H:5V SHEET 46 OF 53 SHEETS STA. 724+50.00 TO STA. 724+50.00

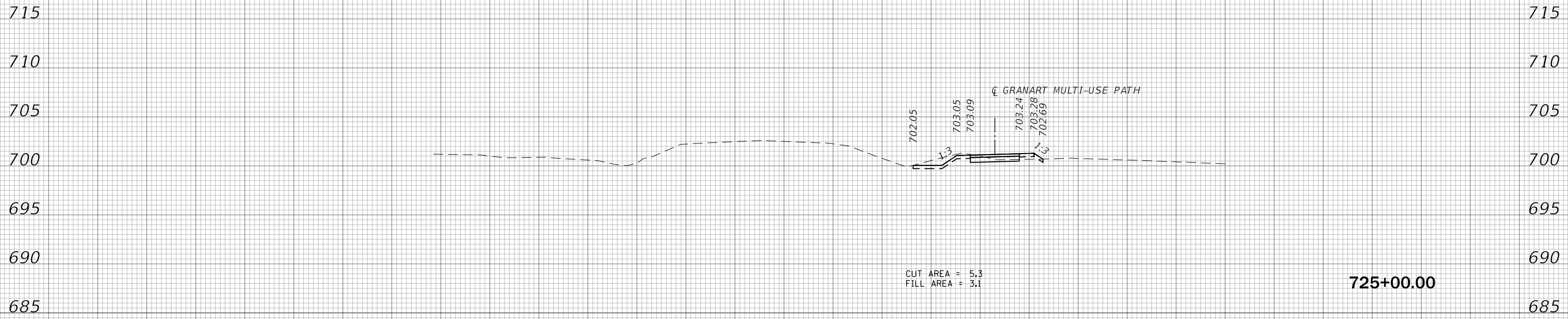
F.A.U. RTE.	SECTION	COUNTY	TOTAL SHEETS	SHEET NO.
1107	15-00277-01-BR	KANE	542	483
CONTRACT NO. 61H95			ILLINOIS FED. AID PROJECT	

FILE NAME = 0895-XSEC-GRANART.dgn

140 130 120 110 100 90 80 70 60 50 40 30 20 10 0 10 20 30 40 50 60 70 80 90 100 110

FINAL SURVEY NO.	SURVEYED PLOTTED AREAS CHECKED	BY	DATE

ORIGINAL SURVEY NO.	SURVEYED PLOTTED AREAS CHECKED	BY	DATE



////// UNDERCUT - 6" DEPTH BELOW TOPSOIL

140 130 120 110 100 90 80 70 60 50 40 30 20 10 0 10 20 30 40 50 60 70 80 90 100 110



USER NAME = bmsetzke	DESIGNED - BVW	REVISED -
	DRAWN - BMS	REVISED -
PLOT SCALE = 50 SCALE	CHECKED - DWB	REVISED -
PLOT DATE = 7/8/2022	DATE - 07-08-22	REVISED -

STATE OF ILLINOIS  
DEPARTMENT OF TRANSPORTATION

GRANART RD  
CROSS SECTIONS

SCALE: 10H:5V SHEET 47 OF 53 SHEETS STA. 725+00.00 TO STA. 725+00.00

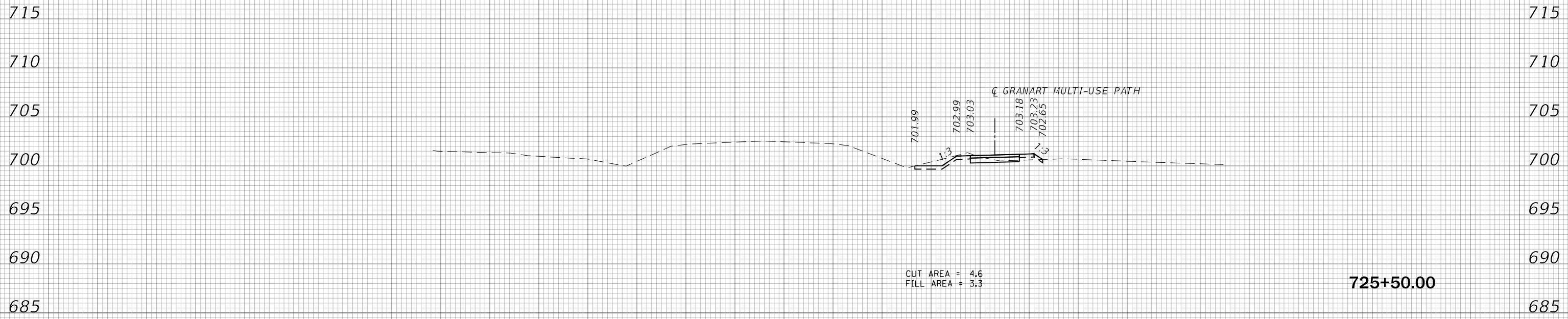
F.A.U. RTE.	SECTION	COUNTY	TOTAL SHEETS	SHEET NO.
1107	15-00277-01-BR	KANE	542	484
CONTRACT NO. 61H95			ILLINOIS FED. AID PROJECT	

FILE NAME = 0895-XSEC-GRANART.dgn

140 130 120 110 100 90 80 70 60 50 40 30 20 10 0 10 20 30 40 50 60 70 80 90 100 110

FINAL SURVEY NO.	SURVEYED PLOTTED AREAS CHECKED	BY	DATE

ORIGINAL SURVEY NO.	SURVEYED PLOTTED AREAS CHECKED	BY	DATE



CUT AREA = 4.6  
FILL AREA = 3.3

725+50.00

////// UNDERCUT - 6" DEPTH BELOW TOPSOIL

140 130 120 110 100 90 80 70 60 50 40 30 20 10 0 10 20 30 40 50 60 70 80 90 100 110



USER NAME = bmsetzke	DESIGNED - BWB	REVISIED -
	DRAWN - BMS	REVISIED -
PLOT SCALE = 50 SCALE	CHECKED - DWB	REVISIED -
PLOT DATE = 7/8/2022	DATE - 07-08-22	REVISIED -

STATE OF ILLINOIS  
DEPARTMENT OF TRANSPORTATION

GRANART RD  
CROSS SECTIONS

SCALE: 10H:5V SHEET 48 OF 53 SHEETS STA. 725+50.00 TO STA. 725+50.00

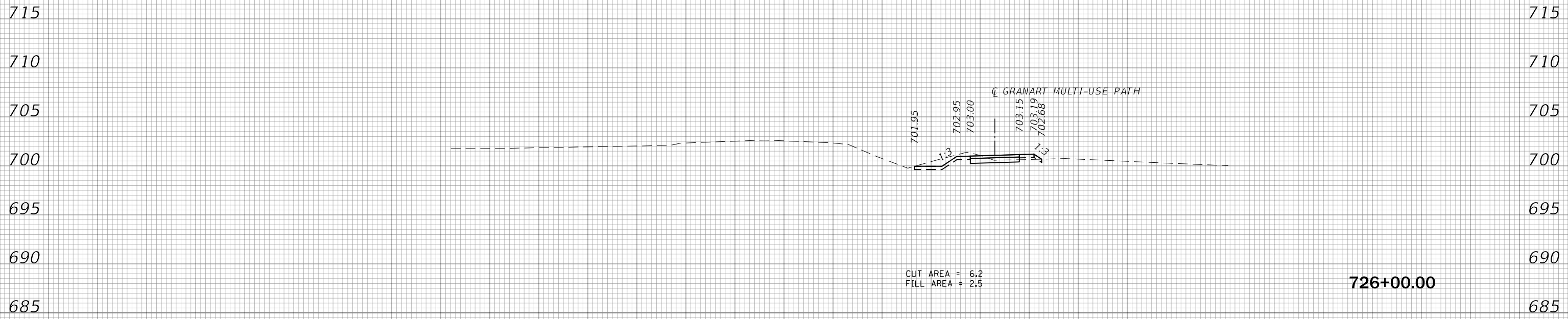
F.A.U. RTE.	SECTION	COUNTY	TOTAL SHEETS	SHEET NO.
1107	15-00277-01-BR	KANE	542	485
CONTRACT NO. 61H95			ILLINOIS FED. AID PROJECT	

FILE NAME = 0895-XSEC-GRANART.dgn

140 130 120 110 100 90 80 70 60 50 40 30 20 10 0 10 20 30 40 50 60 70 80 90 100 110

FINAL SURVEY NO.	SURVEYED PLOTTED AREAS CHECKED	BY	DATE

ORIGINAL SURVEY NO.	SURVEYED PLOTTED AREAS CHECKED	BY	DATE



////// UNDERCUT - 6" DEPTH BELOW TOPSOIL

140 130 120 110 100 90 80 70 60 50 40 30 20 10 0 10 20 30 40 50 60 70 80 90 100 110



USER NAME = bmsetzke	DESIGNED - BWB	REVISIED -
	DRAWN - BMS	REVISIED -
PLOT SCALE = 50 SCALE	CHECKED - DWB	REVISIED -
PLOT DATE = 7/8/2022	DATE - 07-08-22	REVISIED -

STATE OF ILLINOIS  
DEPARTMENT OF TRANSPORTATION

GRANART RD  
CROSS SECTIONS

SCALE: 10H:5V SHEET 49 OF 53 SHEETS STA. 726+00.00 TO STA. 726+00.00

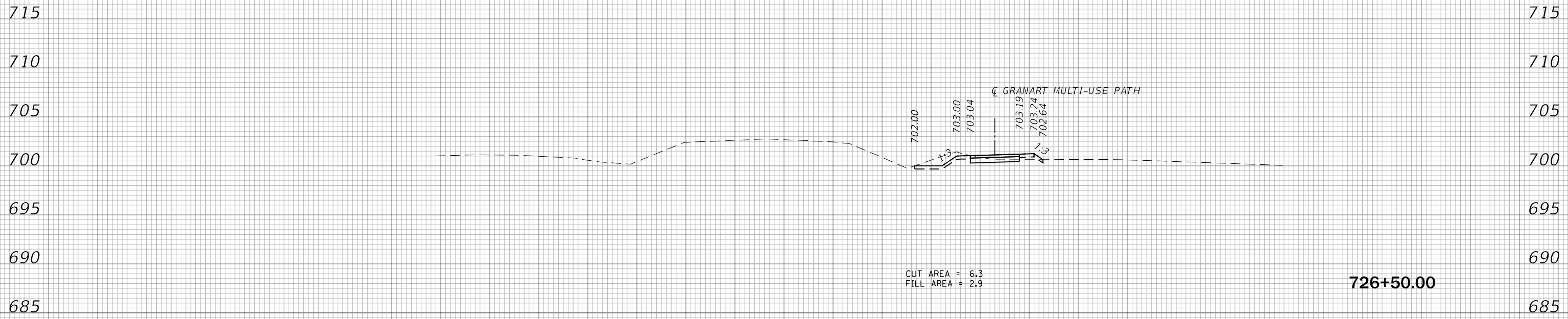
F.A.U. RTE.	SECTION	COUNTY	TOTAL SHEETS	SHEET NO.
1107	15-00277-01-BR	KANE	542	486
CONTRACT NO. 61H95			ILLINOIS FED. AID PROJECT	

FILE NAME = 0895-XSEC-GRANART.dgn

140 130 120 110 100 90 80 70 60 50 40 30 20 10 0 10 20 30 40 50 60 70 80 90 100 110

FINAL SURVEY NO.	SURVEYED PLOTTED AREAS CHECKED	BY	DATE

ORIGINAL SURVEY NO.	SURVEYED PLOTTED AREAS CHECKED	BY	DATE



/// UNDERCUT - 6" DEPTH BELOW TOPSOIL

140 130 120 110 100 90 80 70 60 50 40 30 20 10 0 10 20 30 40 50 60 70 80 90 100 110



USER NAME = bmsetzke	DESIGNED - BVW	REVISED -
PLOT SCALE = 50 SCALE	DRAWN - BMS	REVISED -
PLOT DATE = 7/8/2022	CHECKED - DWB	REVISED -
	DATE - 07-08-22	REVISED -

STATE OF ILLINOIS  
DEPARTMENT OF TRANSPORTATION

GRANART RD  
CROSS SECTIONS

SCALE: 10H:5V SHEET 50 OF 53 SHEETS STA. 726+50.00 TO STA. 726+50.00

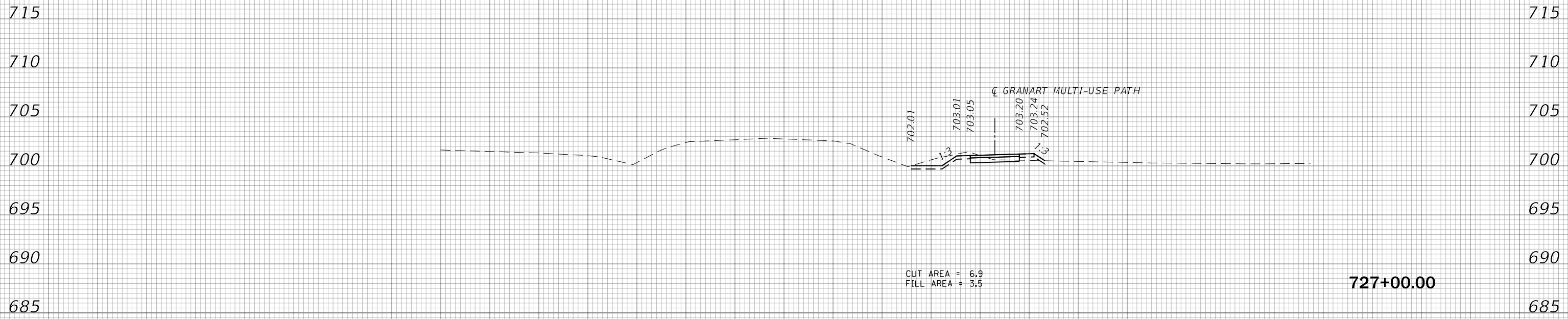
F.A.U. RTE.	SECTION	COUNTY	TOTAL SHEETS	SHEET NO.
1107	15-00277-01-BR	KANE	542	487
CONTRACT NO. 61H95			ILLINOIS FED. AID PROJECT	

FILE NAME = 0895-XSEC-GRANART.dgn

140 130 120 110 100 90 80 70 60 50 40 30 20 10 0 10 20 30 40 50 60 70 80 90 100 110

FINAL SURVEY NO.	SURVEYED PLOTTED AREAS CHECKED	BY	DATE

ORIGINAL SURVEY NO.	SURVEYED PLOTTED AREAS CHECKED	BY	DATE



/// UNDERCUT - 6" DEPTH BELOW TOPSOIL

CUT AREA = 6.9  
FILL AREA = 3.5

727+00.00

FILE NAME = 08P5-XSEC-GRANART.dgn



USER NAME = bmsetzke	DESIGNED - BWB	REVISIED -
PLOT SCALE = 50 SCALE	DRAWN - BMS	REVISIED -
PLOT DATE = 7/8/2022	CHECKED - DWB	REVISIED -
	DATE - 07-08-22	REVISIED -

STATE OF ILLINOIS  
DEPARTMENT OF TRANSPORTATION

GRANART RD  
CROSS SECTIONS

SCALE: 10H:5V SHEET 51 OF 53 SHEETS STA. 727+00.00 TO STA. 727+00.00

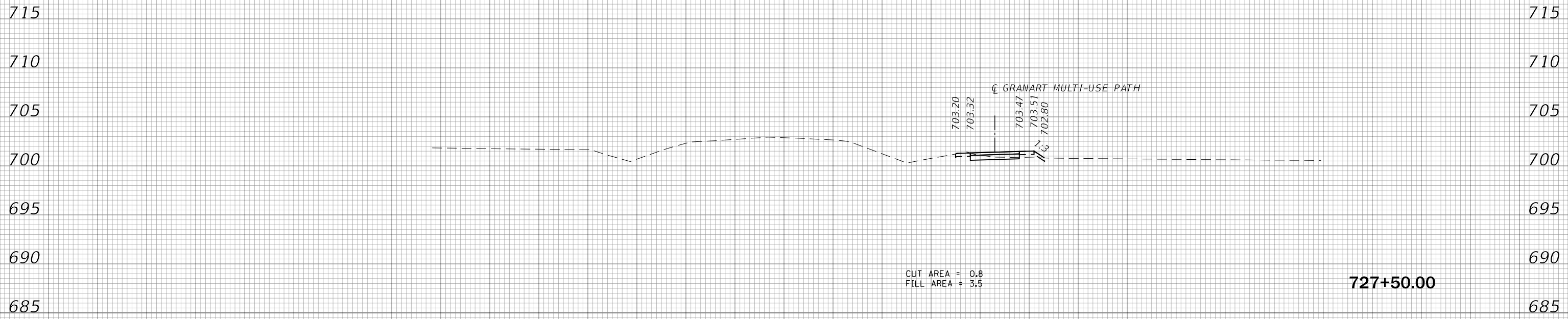
F.A.U. RTE.	SECTION	COUNTY	TOTAL SHEETS	SHEET NO.
1107	15-00277-01-BR	KANE	542	488
CONTRACT NO. 61H95			ILLINOIS FED. AID PROJECT	



140 130 120 110 100 90 80 70 60 50 40 30 20 10 0 10 20 30 40 50 60 70 80 90 100 110

FINAL SURVEY NO.	SURVEYED PLOTTED AREAS CHECKED	BY	DATE

ORIGINAL SURVEY NO.	SURVEYED PLOTTED AREAS CHECKED	BY	DATE



140 130 120 110 100 90 80 70 60 50 40 30 20 10 0 10 20 30 40 50 60 70 80 90 100 110



USER NAME = bmsetzke	DESIGNED - BWV	REVISIED -
PLOT SCALE = 50 SCALE	DRAWN - BMS	REVISIED -
PLOT DATE = 7/8/2022	CHECKED - DWB	REVISIED -
	DATE - 07-08-22	REVISIED -

STATE OF ILLINOIS  
DEPARTMENT OF TRANSPORTATION

GRANART RD  
CROSS SECTIONS

SCALE: 10H:5V SHEET 52 OF 53 SHEETS STA. 727+50.00 TO STA. 727+50.00

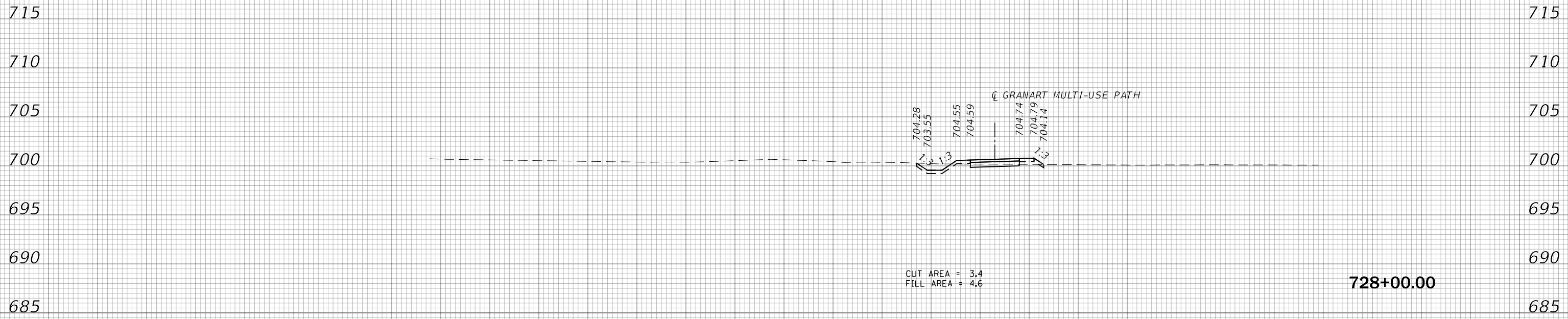
F.A.U. RTE.	SECTION	COUNTY	TOTAL SHEETS	SHEET NO.
1107	15-00277-01-BR	KANE	542	489
CONTRACT NO. 61H95			ILLINOIS FED. AID PROJECT	

FILE NAME = 0895-XSEC-GRANART.dgn

140 130 120 110 100 90 80 70 60 50 40 30 20 10 0 10 20 30 40 50 60 70 80 90 100 110

FINAL SURVEY NO.	SURVEYED PLOTTED AREAS CHECKED	BY	DATE

ORIGINAL SURVEY NO.	SURVEYED PLOTTED AREAS CHECKED	BY	DATE



FILE NAME = 0895-XSEC-GRANART.dgn



USER NAME = bmsetzke	DESIGNED - BVW	REVISED -
	DRAWN - BMS	REVISED -
PLOT SCALE = 50 SCALE	CHECKED - DWB	REVISED -
PLOT DATE = 7/8/2022	DATE - 07-08-22	REVISED -

STATE OF ILLINOIS  
DEPARTMENT OF TRANSPORTATION

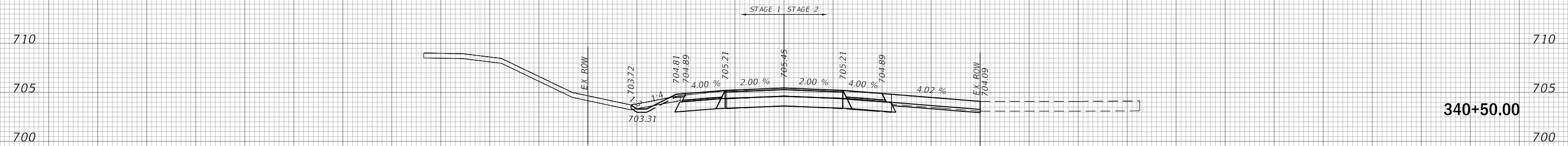
GRANART RD  
CROSS SECTIONS

SCALE: 10H:5V SHEET 53 OF 53 SHEETS STA. 728+00.00 TO STA. 728+00.00

F.A.U. RTE.	SECTION	COUNTY	TOTAL SHEETS	SHEET NO.
1107	15-00277-01-BR	KANE	542	490
CONTRACT NO. 61H95			ILLINOIS FED. AID PROJECT	

140 130 120 110 100 90 80 70 60 50 40 30 20 10 0 10 20 30 40 50 60 70 80 90 100 110 120 130 140 150

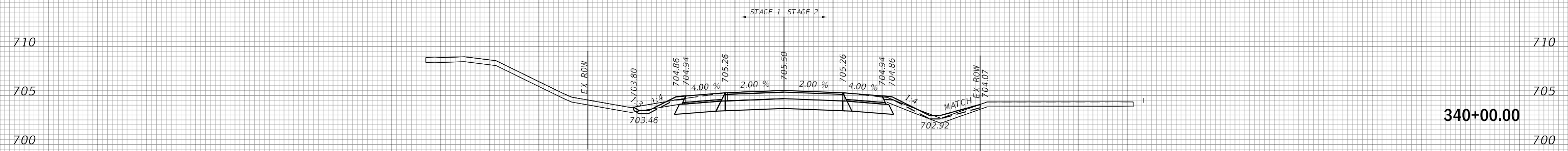
DATE	
BY	
FINAL SURVEY	SURVEYED
NOTE BOOK	PLOTTED
NO.	AREAS CHECKED



<b>PRESTAGE:</b>	<b>STAGE 1:</b>	<b>STAGE 2:</b>	<b>TOTAL:</b>
CUT AREA = 0.0	CUT AREA = 32.0	CUT AREA = 25.1	CUT AREA = 57.2
FILL AREA = 3.7	FILL AREA = 1.8	FILL AREA = 0.9	FILL AREA = 6.5
UNSUITABLE CUT AREA = 0.0	UNSUITABLE CUT AREA = 3.4	UNSUITABLE CUT AREA = 0.0	UNSUITABLE CUT AREA = 3.4

340+50.00

DATE	
BY	
ORIGINAL SURVEY	SURVEYED
NOTE BOOK	PLOTTED
NO.	AREAS CHECKED



<b>PRESTAGE:</b>	<b>STAGE 1:</b>	<b>STAGE 2:</b>	<b>TOTAL:</b>
CUT AREA = 6.2	CUT AREA = 31.0	CUT AREA = 30.7	CUT AREA = 67.9
FILL AREA = 8.7	FILL AREA = 0.8	FILL AREA = 2.4	FILL AREA = 11.9
UNSUITABLE CUT AREA = 4.2	UNSUITABLE CUT AREA = 3.5	UNSUITABLE CUT AREA = 3.4	UNSUITABLE CUT AREA = 11.1

340+00.00

140 130 120 110 100 90 80 70 60 50 40 30 20 10 0 10 20 30 40 50 60 70 80 90 100 110 120 130 140 150



USER NAME = bmsetzke	DESIGNED - MBM	REVISED -
PLOT SCALE = 50 SCALE	DRAWN - TTP	REVISED -
PLOT DATE = 7/8/2022	CHECKED - DWB	REVISED -
	DATE - 07-08-22	REVISED -

STATE OF ILLINOIS  
DEPARTMENT OF TRANSPORTATION

US ROUTE 30  
CROSS SECTIONS

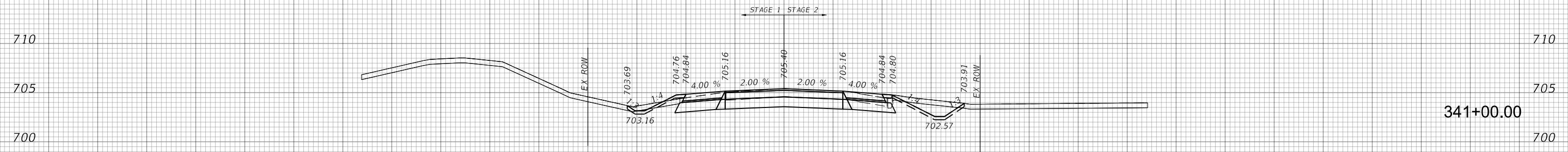
SCALE: 10H:5V SHEET NO. 1 OF 35 SHEETS STA. 340+00.00 TO STA. 340+50.00

F.A.U. RTE.	SECTION	COUNTY	TOTAL SHEETS	SHEET NO.
1107	15-00277-01-BR	KANE	542	491
CONTRACT NO. 61H95			ILLINOIS FED. AID PROJECT	

FILE NAME = 0895-XSEC-US 30.dgn

140 130 120 110 100 90 80 70 60 50 40 30 20 10 0 10 20 30 40 50 60 70 80 90 100 110 120 130 140 150

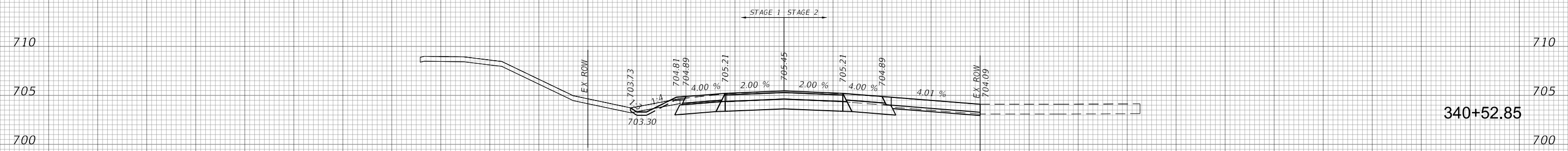
DATE	
BY	
FINAL SURVEY	SURVEYED
NOTE BOOK	PLOTTED
NO.	AREAS CHECKED



PRESTAGE:	STAGE 1:	STAGE 2:	TOTAL:
CUT AREA = 1.8	CUT AREA = 29.3	CUT AREA = 37.1	CUT AREA = 68.2
FILL AREA = 2.8	FILL AREA = 2.6	FILL AREA = 3.6	FILL AREA = 8.9
UNSUITABLE CUT AREA = 2.8	UNSUITABLE CUT AREA = 3.6	UNSUITABLE CUT AREA = 2.3	UNSUITABLE CUT AREA = 8.6

341+00.00

DATE	
BY	
ORIGINAL SURVEY	SURVEYED
NOTE BOOK	PLOTTED
NO.	AREAS CHECKED



PRESTAGE:	STAGE 1:	STAGE 2:	TOTAL:
CUT AREA = 0.0	CUT AREA = 32.0	CUT AREA = 25.1	CUT AREA = 57.1
FILL AREA = 3.6	FILL AREA = 1.7	FILL AREA = 0.9	FILL AREA = 6.2
UNSUITABLE CUT AREA = 0.0	UNSUITABLE CUT AREA = 3.4	UNSUITABLE CUT AREA = 0.0	UNSUITABLE CUT AREA = 3.4

340+52.85

140 130 120 110 100 90 80 70 60 50 40 30 20 10 0 10 20 30 40 50 60 70 80 90 100 110 120 130 140 150



USER NAME = bmsetzke	DESIGNED - MBM	REVISED -
PLOT SCALE = 50 SCALE	DRAWN - TTP	REVISED -
PLOT DATE = 7/8/2022	CHECKED - DWB	REVISED -
	DATE - 07-08-22	REVISED -

STATE OF ILLINOIS  
DEPARTMENT OF TRANSPORTATION

US ROUTE 30  
CROSS SECTIONS

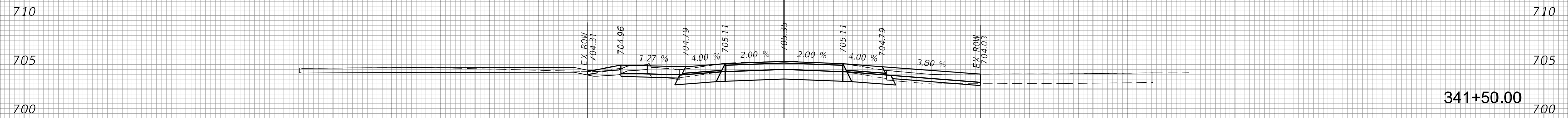
SCALE: 10H:5V SHEET NO. 2 OF 35 SHEETS STA. 340+52.85 TO STA. 341+00.00

F.A.U. RTE.	SECTION	COUNTY	TOTAL SHEETS	SHEET NO.
1107	15-00277-01-BR	KANE	542	492
CONTRACT NO. 61H95			ILLINOIS FED. AID PROJECT	

FILE NAME = 0895-XSEC-US 30.dgn

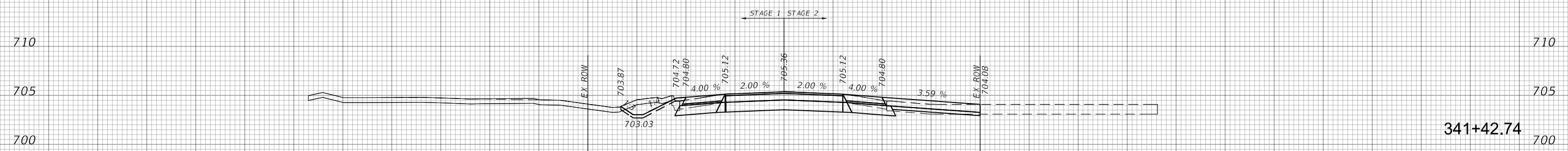
140 130 120 110 100 90 80 70 60 50 40 30 20 10 0 10 20 30 40 50 60 70 80 90 100 110 120 130 140 150

DATE	
BY	
FINAL SURVEY NO.	
SURVEYED PLOTTED AREAS CHECKED	
TEMPLATE AREAS CHECKED	
NOTE BOOK AREAS CHECKED	



<b>PRESTAGE:</b>	<b>STAGE 1:</b>	<b>STAGE 2:</b>	<b>TOTAL:</b>
CUT AREA = 0.0	CUT AREA = 25.8	CUT AREA = 28.3	CUT AREA = 54.1
FILL AREA = 8.3	FILL AREA = 3.5	FILL AREA = 4.1	FILL AREA = 15.9
UNSUITABLE CUT AREA = 0.0	UNSUITABLE CUT AREA = 4.0	UNSUITABLE CUT AREA = 0.0	UNSUITABLE CUT AREA = 4

DATE	
BY	
ORIGINAL SURVEY NO.	
SURVEYED PLOTTED AREAS CHECKED	
TEMPLATE AREAS CHECKED	
NOTE BOOK AREAS CHECKED	



<b>PRESTAGE:</b>	<b>STAGE 1:</b>	<b>STAGE 2:</b>	<b>TOTAL:</b>
CUT AREA = 0.0	CUT AREA = 31.6	CUT AREA = 28.1	CUT AREA = 59.7
FILL AREA = 7.7	FILL AREA = 3.1	FILL AREA = 3.8	FILL AREA = 14.6
UNSUITABLE CUT AREA = 0.0	UNSUITABLE CUT AREA = 3.5	UNSUITABLE CUT AREA = 0.0	UNSUITABLE CUT AREA = 3.5

140 130 120 110 100 90 80 70 60 50 40 30 20 10 0 10 20 30 40 50 60 70 80 90 100 110 120 130 140 150



USER NAME = bmsetzke	DESIGNED - MBM	REVISED -
	DRAWN - TTP	REVISED -
PLOT SCALE = 50 SCALE	CHECKED - DWB	REVISED -
PLOT DATE = 7/8/2022	DATE - 07-08-22	REVISED -

STATE OF ILLINOIS  
DEPARTMENT OF TRANSPORTATION

US ROUTE 30  
CROSS SECTIONS

SCALE: 10H:5V SHEET NO. 3 OF 35 SHEETS STA. 341+42.74 TO STA. 341+50.00

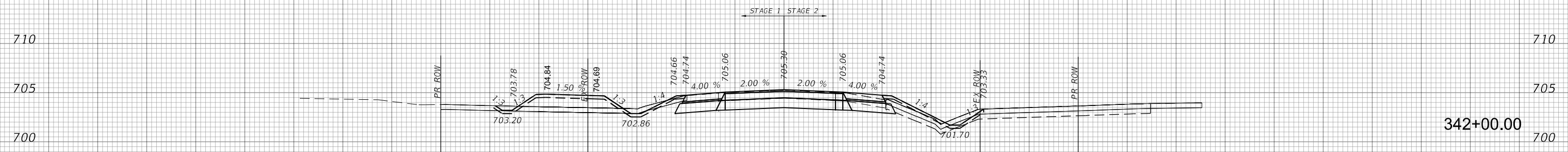
F.A.U. RTE.	SECTION	COUNTY	TOTAL SHEETS	SHEET NO.
1107	15-00277-01-BR	KANE	542	493
CONTRACT NO. 61H95			ILLINOIS FED. AID PROJECT	

FILE NAME = 08P5-XSEC-US 30.dgn

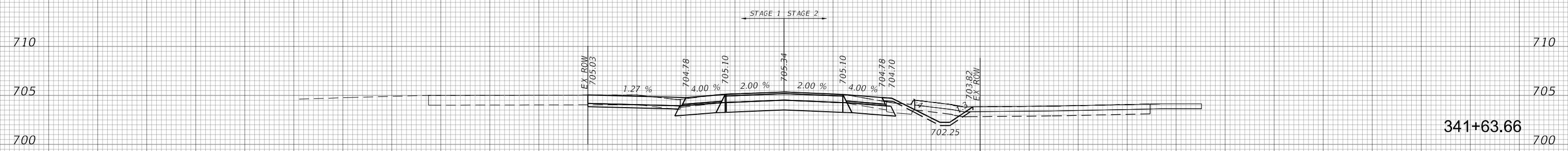
140 130 120 110 100 90 80 70 60 50 40 30 20 10 0 10 20 30 40 50 60 70 80 90 100 110 120 130 140 150

DATE	
BY	
FINAL SURVEY	SURVEYED
NOTE BOOK	PLOTTED
NO.	TEMPLATE
	AREAS CHECKED
	AREAS CHECKED

DATE	
BY	
ORIGINAL SURVEY	SURVEYED
NOTE BOOK	PLOTTED
NO.	TEMPLATE
	AREAS CHECKED
	AREAS CHECKED



<b>PRESTAGE:</b>	<b>STAGE 1:</b>	<b>STAGE 2:</b>	<b>TOTAL:</b>
CUT AREA = 0.0	CUT AREA = 31.8	CUT AREA = 42.2	CUT AREA = 74.0
FILL AREA = 18.8	FILL AREA = 24.6	FILL AREA = 5.0	FILL AREA = 48.4
UNSUITABLE CUT AREA = 5.4	UNSUITABLE CUT AREA = 13.2	UNSUITABLE CUT AREA = 2.3	UNSUITABLE CUT AREA = 20.8



<b>PRESTAGE:</b>	<b>STAGE 1:</b>	<b>STAGE 2:</b>	<b>TOTAL:</b>
CUT AREA = 1.6	CUT AREA = 26.1	CUT AREA = 38.6	CUT AREA = 66.2
FILL AREA = 6.0	FILL AREA = 1.1	FILL AREA = 5.8	FILL AREA = 12.9
UNSUITABLE CUT AREA = 2.6	UNSUITABLE CUT AREA = 0.0	UNSUITABLE CUT AREA = 1.6	UNSUITABLE CUT AREA = 4.1

140 130 120 110 100 90 80 70 60 50 40 30 20 10 0 10 20 30 40 50 60 70 80 90 100 110 120 130 140 150



USER NAME = bmsetzke	DESIGNED - MBM	REVISED -
	DRAWN - TTP	REVISED -
PLOT SCALE = 50 SCALE	CHECKED - DWB	REVISED -
PLOT DATE = 7/8/2022	DATE - 07-08-22	REVISED -

**STATE OF ILLINOIS**  
**DEPARTMENT OF TRANSPORTATION**

**US ROUTE 30**  
**CROSS SECTIONS**

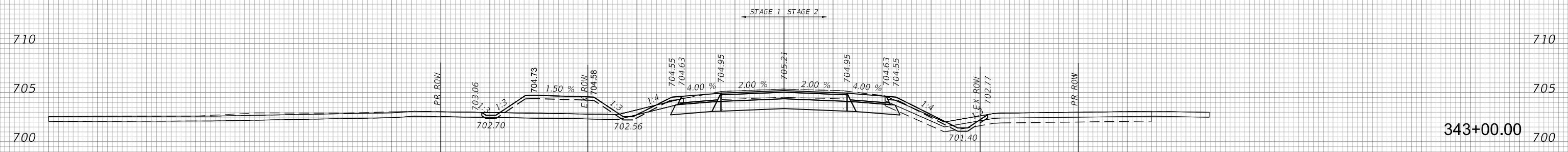
SCALE: 10H:5V SHEET NO. 4 OF 35 SHEETS STA. 341+63.66 TO STA. 342+00.00

F.A.U. RTE.	SECTION	COUNTY	TOTAL SHEETS	SHEET NO.
1107	15-00277-01-BR	KANE	542	494
CONTRACT NO. 61H95			ILLINOIS FED. AID PROJECT	

FILE NAME = 0895-XSEC-US 30.dgn

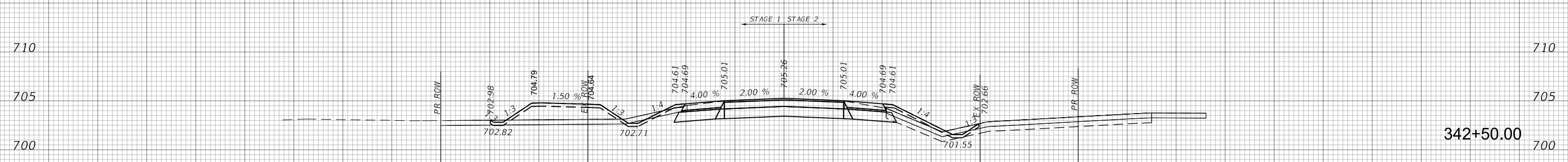
140 130 120 110 100 90 80 70 60 50 40 30 20 10 0 10 20 30 40 50 60 70 80 90 100 110 120 130 140 150

DATE	
BY	
FINAL SURVEY	
SURVEYED	
PLOTTED	
TEMPLATE	
AREAS	
CHECKED	
NO.	



PRESTAGE:	STAGE 1:	STAGE 2:	TOTAL:
CUT AREA = 5.5	CUT AREA = 34.7	CUT AREA = 46.3	CUT AREA = 86.4
FILL AREA = 14.4	FILL AREA = 35.5	FILL AREA = 1.5	FILL AREA = 51.4
UNSUITABLE CUT AREA = 4.8	UNSUITABLE CUT AREA = 13.7	UNSUITABLE CUT AREA = 3.9	UNSUITABLE CUT AREA = 22.4

DATE	
BY	
ORIGINAL SURVEY	
SURVEYED	
PLOTTED	
TEMPLATE	
AREAS	
CHECKED	
NO.	



PRESTAGE:	STAGE 1:	STAGE 2:	TOTAL:
CUT AREA = 4.7	CUT AREA = 31.6	CUT AREA = 37.0	CUT AREA = 73.4
FILL AREA = 15.9	FILL AREA = 32.6	FILL AREA = 1.7	FILL AREA = 50.2
UNSUITABLE CUT AREA = 4.9	UNSUITABLE CUT AREA = 13.4	UNSUITABLE CUT AREA = 2.9	UNSUITABLE CUT AREA = 21.2

140 130 120 110 100 90 80 70 60 50 40 30 20 10 0 10 20 30 40 50 60 70 80 90 100 110 120 130 140 150



USER NAME = bmsetzke	DESIGNED - MBM	REVISED -
	DRAWN - TTP	REVISED -
PLOT SCALE = 50 SCALE	CHECKED - DWB	REVISED -
PLOT DATE = 7/8/2022	DATE - 07-08-22	REVISED -

STATE OF ILLINOIS  
DEPARTMENT OF TRANSPORTATION

US ROUTE 30  
CROSS SECTIONS

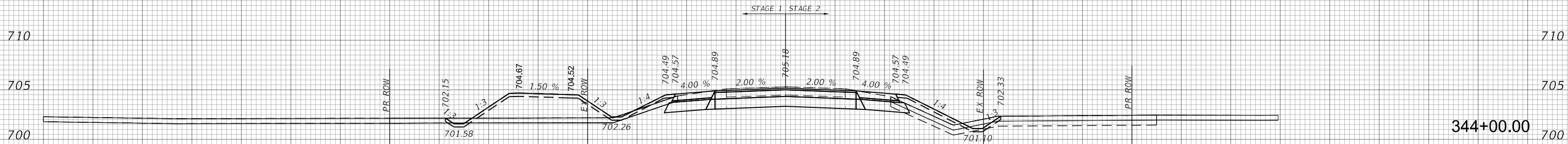
SCALE: 10H:5V SHEET NO. 5 OF 35 SHEETS STA. 342+50.00 TO STA. 343+00.00

F.A.U. RTE.	SECTION	COUNTY	TOTAL SHEETS	SHEET NO.
1107	15-00277-01-BR	KANE	542	495
CONTRACT NO. 61H95			ILLINOIS FED. AID PROJECT	

FILE NAME = 0895-XSEC-US 30.dgn

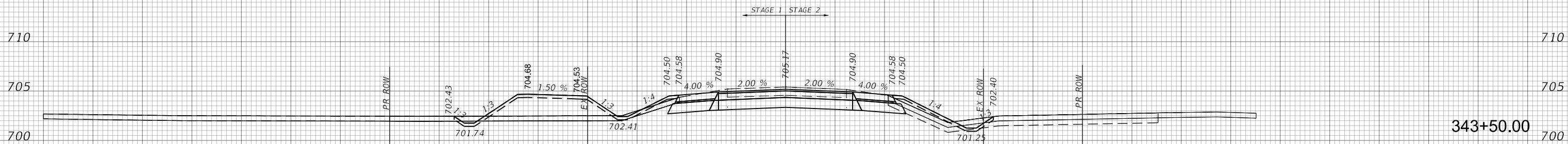
140 130 120 110 100 90 80 70 60 50 40 30 20 10 0 10 20 30 40 50 60 70 80 90 100 110 120 130 140 150

FINAL SURVEY NO.	SURVEYED	DATE
NOTE BOOK	PLOTTED	
	TEMPLATE	
	AREAS CHECKED	
	AREAS CHECKED	



<b>PRESTAGE:</b>	<b>STAGE 1:</b>	<b>STAGE 2:</b>	<b>TOTAL:</b>
CUT AREA = 4.7	CUT AREA = 36.6	CUT AREA = 41.9	CUT AREA = 83.2
FILL AREA = 17.3	FILL AREA = 43.9	FILL AREA = 1.6	FILL AREA = 62.8
UNSUITABLE CUT AREA = 4.9	UNSUITABLE CUT AREA = 15.6	UNSUITABLE CUT AREA = 4.6	UNSUITABLE CUT AREA = 25.1

ORIGINAL SURVEY NO.	SURVEYED	DATE
NOTE BOOK	PLOTTED	
	TEMPLATE	
	AREAS CHECKED	
	AREAS CHECKED	



<b>PRESTAGE:</b>	<b>STAGE 1:</b>	<b>STAGE 2:</b>	<b>TOTAL:</b>
CUT AREA = 5.2	CUT AREA = 38.4	CUT AREA = 44.3	CUT AREA = 87.9
FILL AREA = 15.1	FILL AREA = 36.1	FILL AREA = 1.6	FILL AREA = 52.8
UNSUITABLE CUT AREA = 4.9	UNSUITABLE CUT AREA = 15.2	UNSUITABLE CUT AREA = 4.1	UNSUITABLE CUT AREA = 24.2

FILE NAME = 08P5-XSEC-US 30.dgn

140 130 120 110 100 90 80 70 60 50 40 30 20 10 0 10 20 30 40 50 60 70 80 90 100 110 120 130 140 150



USER NAME = bmsetke  
 DESIGNED - MBM  
 DRAWN - TTP  
 CHECKED - DWB  
 DATE - 07-08-22

REVISOR -  
 REVISION -  
 REVISION -  
 REVISION -

**STATE OF ILLINOIS  
 DEPARTMENT OF TRANSPORTATION**

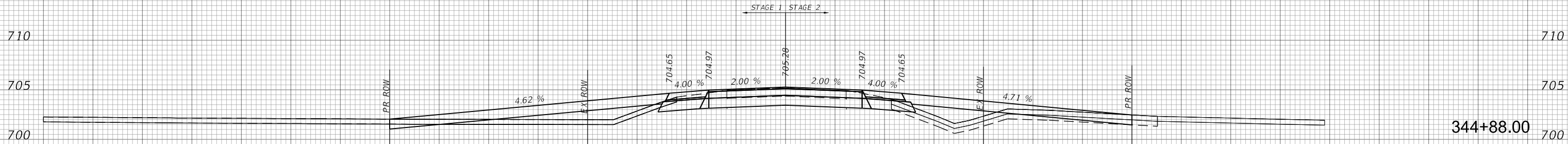
**US ROUTE 30  
 CROSS SECTIONS**

SCALE: 10H:5V SHEET NO. 6 OF 35 SHEETS STA. 343+50.00 TO STA. 344+00.00

F.A.U. RTE.	SECTION	COUNTY	TOTAL SHEETS	SHEET NO.
1107	15-00277-01-BR	KANE	542	496
CONTRACT NO. 61H95				
ILLINOIS FED. AID PROJECT				

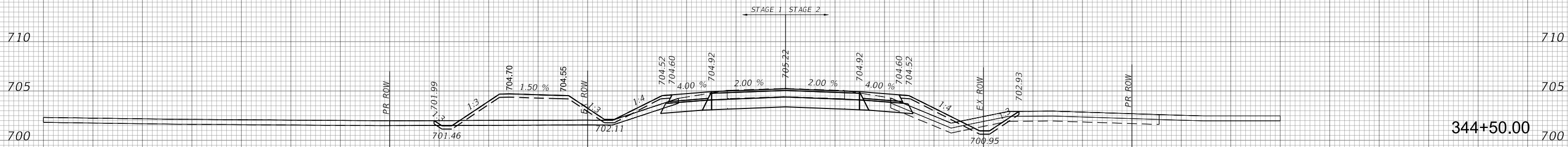


BY	DATE
FINAL SURVEY	SURVEYED
NOTE BOOK NO.	PLOTTED
	TEMPLATE
	AREAS CHECKED



<b>PRESTAGE:</b>	<b>STAGE 1:</b>	<b>STAGE 2:</b>	<b>TOTAL:</b>
CUT AREA = 4.8	CUT AREA = 33.8	CUT AREA = 36.9	CUT AREA = 75.6
FILL AREA = 13.5	FILL AREA = 31.1	FILL AREA = 12.5	FILL AREA = 57.1
UNSUITABLE CUT AREA = 4.7	UNSUITABLE CUT AREA = 19.5	UNSUITABLE CUT AREA = 13.3	UNSUITABLE CUT AREA = 37.5

BY	DATE
ORIGINAL SURVEY	SURVEYED
NOTE BOOK NO.	PLOTTED
	TEMPLATE
	AREAS CHECKED



<b>PRESTAGE:</b>	<b>STAGE 1:</b>	<b>STAGE 2:</b>	<b>TOTAL:</b>
CUT AREA = 5.0	CUT AREA = 33.4	CUT AREA = 43.7	CUT AREA = 82.1
FILL AREA = 14.6	FILL AREA = 61.5	FILL AREA = 1.6	FILL AREA = 77.7
UNSUITABLE CUT AREA = 4.7	UNSUITABLE CUT AREA = 16.5	UNSUITABLE CUT AREA = 5.8	UNSUITABLE CUT AREA = 26.9

FILE NAME = 09P5-XSEC-US 30.dgn



USER NAME = bmsetzke	DESIGNED - MBM	REVISED -
PLOT SCALE = 50 SCALE	DRAWN - TTP	REVISED -
PLOT DATE = 7/8/2022	CHECKED - DWB	REVISED -
	DATE - 07-08-22	REVISED -

**STATE OF ILLINOIS  
DEPARTMENT OF TRANSPORTATION**

**US ROUTE 30  
CROSS SECTIONS**

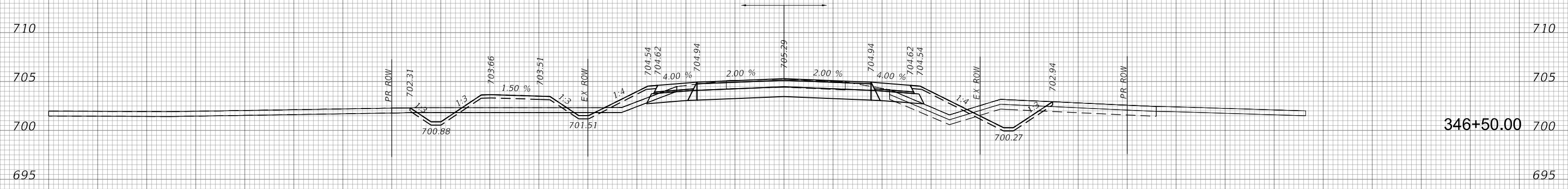
SCALE: 10H:5V SHEET NO. 7 OF 35 SHEETS STA. 344+50.00 TO STA. 344+88.00

F.A.U. RTE.	SECTION	COUNTY	TOTAL SHEETS	SHEET NO.
1107	15-00277-01-BR	KANE	542	497
CONTRACT NO. 61H95				
ILLINOIS FED. AID PROJECT				



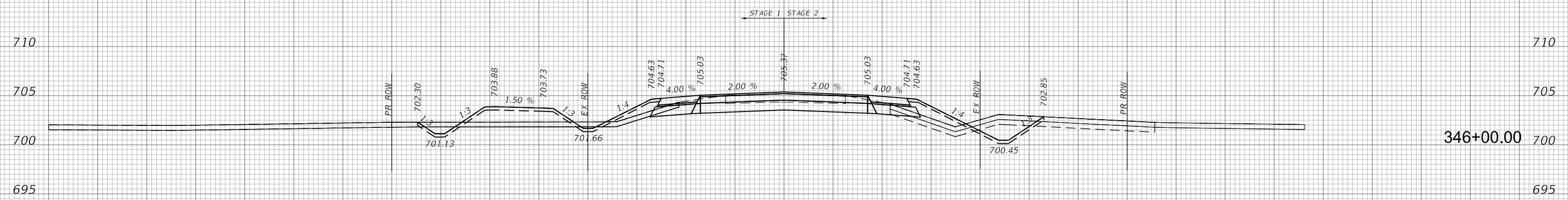
140 130 120 110 100 90 80 70 60 50 40 30 20 10 0 10 20 30 40 50 60 70 80 90 100 110 120 130 140 150

DATE	
BY	
FINAL SURVEY NO.	
SURVEYED	
PLOTTED	
TEMPLATE	
AREAS CHECKED	
NOTE BOOK	
AREAS CHECKED	



<b>PRESTAGE:</b>	<b>STAGE 1:</b>	<b>STAGE 2:</b>	<b>TOTAL:</b>
CUT AREA = 4.9	CUT AREA = 46.0	CUT AREA = 55.9	CUT AREA = 106.8
FILL AREA = 13.4	FILL AREA = 30.5	FILL AREA = 5.4	FILL AREA = 49.3
UNSUITABLE CUT AREA = 4.6	UNSUITABLE CUT AREA = 18.2	UNSUITABLE CUT AREA = 8.3	UNSUITABLE CUT AREA = 31.0

DATE	
BY	
ORIGINAL SURVEY NO.	
SURVEYED	
PLOTTED	
TEMPLATE	
AREAS CHECKED	
NOTE BOOK	
AREAS CHECKED	



<b>PRESTAGE:</b>	<b>STAGE 1:</b>	<b>STAGE 2:</b>	<b>TOTAL:</b>
CUT AREA = 4.1	CUT AREA = 37.0	CUT AREA = 52.0	CUT AREA = 93.1
FILL AREA = 13.4	FILL AREA = 37.1	FILL AREA = 5.1	FILL AREA = 55.6
UNSUITABLE CUT AREA = 4.6	UNSUITABLE CUT AREA = 17.8	UNSUITABLE CUT AREA = 7.7	UNSUITABLE CUT AREA = 30.1

FILE NAME = 0895-XSEC-US 30.dgn

140 130 120 110 100 90 80 70 60 50 40 30 20 10 0 10 20 30 40 50 60 70 80 90 100 110 120 130 140 150



USER NAME = bmsetke	DESIGNED - MBM	REVISED -
	DRAWN - TTP	REVISED -
PLOT SCALE = 50 SCALE	CHECKED - DWB	REVISED -
PLOT DATE = 7/8/2022	DATE - 07-08-22	REVISED -

STATE OF ILLINOIS  
DEPARTMENT OF TRANSPORTATION

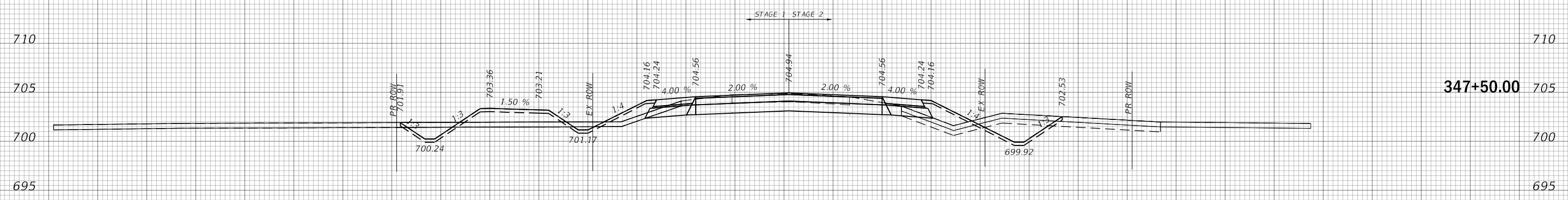
US ROUTE 30  
CROSS SECTIONS

SCALE: 10H:5V SHEET NO. 9 OF 35 SHEETS STA. 346+00.00 TO STA. 346+50.00

F.A.U. RTE.	SECTION	COUNTY	TOTAL SHEETS	SHEET NO.
1107	15-00277-01-BR	KANE	542	499
CONTRACT NO. 61H95			ILLINOIS FED. AID PROJECT	

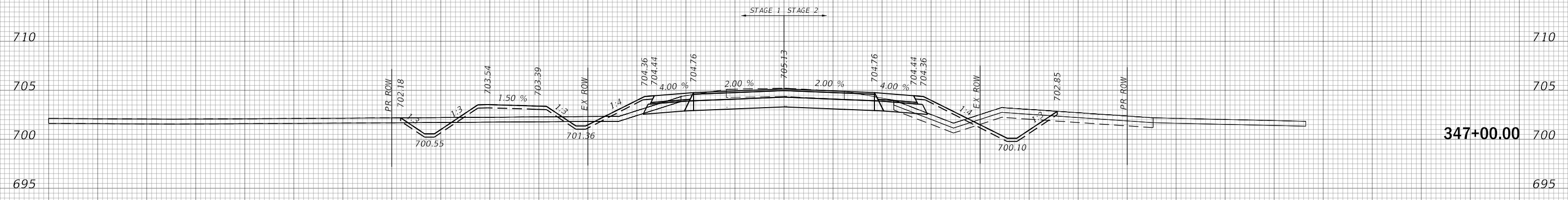
140 130 120 110 100 90 80 70 60 50 40 30 20 10 0 10 20 30 40 50 60 70 80 90 100 110 120 130 140 150

DATE	
BY	
FINAL SURVEY NO.	
SURVEYED PLOTTED AREAS CHECKED	
NOTE BOOK NO.	
TEMPLATE AREAS CHECKED	



<b>PRESTAGE:</b>	<b>STAGE 1:</b>	<b>STAGE 2:</b>	<b>TOTAL:</b>
CUT AREA = 5.3	CUT AREA = 49.3	CUT AREA = 56.7	CUT AREA = 111.3
FILL AREA = 9.0	FILL AREA = 31.9	FILL AREA = 7.6	FILL AREA = 48.5
UNSUITABLE CUT AREA = 3.8	UNSUITABLE CUT AREA = 19.1	UNSUITABLE CUT AREA = 8.6	UNSUITABLE CUT AREA = 31.6

DATE	
BY	
ORIGINAL SURVEY NO.	
SURVEYED PLOTTED AREAS CHECKED	
NOTE BOOK NO.	
TEMPLATE AREAS CHECKED	



<b>PRESTAGE:</b>	<b>STAGE 1:</b>	<b>STAGE 2:</b>	<b>TOTAL:</b>
CUT AREA = 5.3	CUT AREA = 51.5	CUT AREA = 61.3	CUT AREA = 118.1
FILL AREA = 10.4	FILL AREA = 26.0	FILL AREA = 5.3	FILL AREA = 41.8
UNSUITABLE CUT AREA = 4.2	UNSUITABLE CUT AREA = 19.1	UNSUITABLE CUT AREA = 8.6	UNSUITABLE CUT AREA = 31.9

FILE NAME = 08P5-XSEC-US 30.dgn

140 130 120 110 100 90 80 70 60 50 40 30 20 10 0 10 20 30 40 50 60 70 80 90 100 110 120 130 140 150



USER NAME = bmsetke	DESIGNED - MBM	REVISED -
	DRAWN - TTP	REVISED -
PLOT SCALE = 50 SCALE	CHECKED - DWB	REVISED -
PLOT DATE = 7/8/2022	DATE - 07-08-22	REVISED -

**STATE OF ILLINOIS  
DEPARTMENT OF TRANSPORTATION**

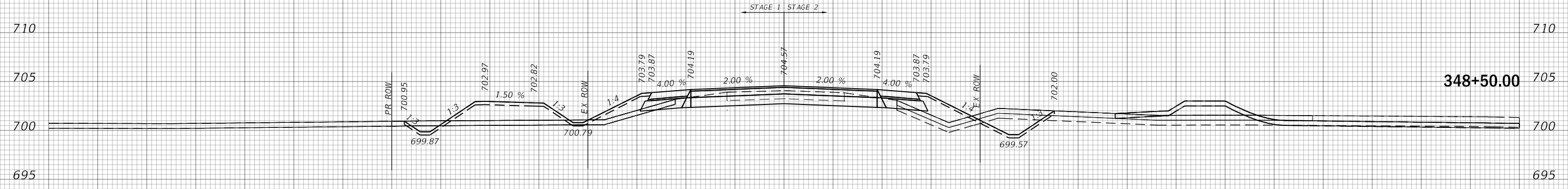
**US ROUTE 30  
CROSS SECTIONS**

SCALE: 10H:5V SHEET NO. 10 OF 35 SHEETS STA. 347+00.00 TO STA. 347+50.00

F.A.U. RTE.	SECTION	COUNTY	TOTAL SHEETS	SHEET NO.
1107	15-00277-01-BR	KANE	542	500
CONTRACT NO. 61H95			ILLINOIS FED. AID PROJECT	

140 130 120 110 100 90 80 70 60 50 40 30 20 10 0 10 20 30 40 50 60 70 80 90 100 110 120 130 140 150

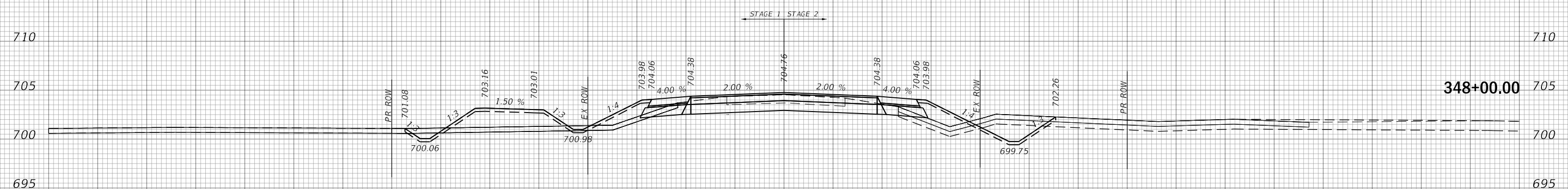
DATE	
BY	
FINISHED SURVEY	
PLOTTED	
TEMPLATE	
AREAS CHECKED	
NO.	



<b>PRESTAGE:</b>	<b>STAGE 1:</b>	<b>STAGE 2:</b>	<b>TOTAL:</b>
CUT AREA = 5.8	CUT AREA = 26.5	CUT AREA = 47.6	CUT AREA = 80.0
FILL AREA = 10.1	FILL AREA = 53.5	FILL AREA = 14.7	FILL AREA = 78.3
UNSUITABLE CUT AREA = 3.9	UNSUITABLE CUT AREA = 18.4	UNSUITABLE CUT AREA = 8.5	UNSUITABLE CUT AREA = 30.9

348+50.00

DATE	
BY	
ORIGINAL SURVEY	
PLOTTED	
TEMPLATE	
AREAS CHECKED	
NO.	



<b>PRESTAGE:</b>	<b>STAGE 1:</b>	<b>STAGE 2:</b>	<b>TOTAL:</b>
CUT AREA = 5.8	CUT AREA = 33.3	CUT AREA = 51.2	CUT AREA = 90.3
FILL AREA = 8.2	FILL AREA = 49.8	FILL AREA = 10.8	FILL AREA = 68.7
UNSUITABLE CUT AREA = 3.7	UNSUITABLE CUT AREA = 18.6	UNSUITABLE CUT AREA = 8.5	UNSUITABLE CUT AREA = 30.8

348+00.00

FILE NAME = 08P5-XSEC-US 30.dgn



USER NAME = bmsetzke	DESIGNED - MBM	REVISED -
	DRAWN - TTP	REVISED -
PLOT SCALE = 50 SCALE	CHECKED - DWB	REVISED -
PLOT DATE = 7/8/2022	DATE - 07-08-22	REVISED -

STATE OF ILLINOIS  
DEPARTMENT OF TRANSPORTATION

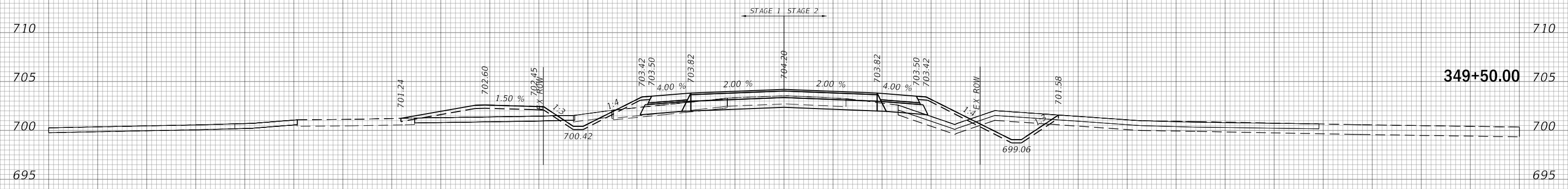
US ROUTE 30  
CROSS SECTIONS

SCALE: 10H:5V SHEET NO. 11 OF 35 SHEETS STA. 348+00.00 TO STA. 348+50.00

F.A.U. RTE.	SECTION	COUNTY	TOTAL SHEETS	SHEET NO.
1107	15-00277-01-BR	KANE	542	501
CONTRACT NO. 61H95			ILLINOIS FED. AID PROJECT	

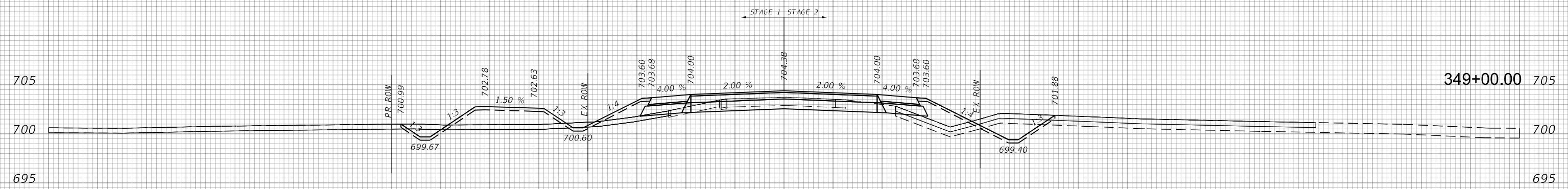
140 130 120 110 100 90 80 70 60 50 40 30 20 10 0 10 20 30 40 50 60 70 80 90 100 110 120 130 140 150

DATE	
BY	
NO.	
ORIGINAL SURVEY	
NOTE BOOK	
AREAS CHECKED	
SURVEYED	
PLOTTED	
TEMPLATE	
AREAS CHECKED	



<b>PRESTAGE:</b>	<b>STAGE 1:</b>	<b>STAGE 2:</b>	<b>TOTAL:</b>
CUT AREA = 6.7	CUT AREA = 35.0	CUT AREA = 47.7	CUT AREA = 89.5
FILL AREA = 4.9	FILL AREA = 38.4	FILL AREA = 18.3	FILL AREA = 61.5
UNSUITABLE CUT AREA = 3.5	UNSUITABLE CUT AREA = 10.9	UNSUITABLE CUT AREA = 8.7	UNSUITABLE CUT AREA = 23.1

DATE	
BY	
NO.	
ORIGINAL SURVEY	
NOTE BOOK	
AREAS CHECKED	
SURVEYED	
PLOTTED	
TEMPLATE	
AREAS CHECKED	



<b>PRESTAGE:</b>	<b>STAGE 1:</b>	<b>STAGE 2:</b>	<b>TOTAL:</b>
CUT AREA = 6.4	CUT AREA = 31.2	CUT AREA = 44.2	CUT AREA = 81.8
FILL AREA = 7.3	FILL AREA = 52.7	FILL AREA = 18.1	FILL AREA = 78.1
UNSUITABLE CUT AREA = 3.8	UNSUITABLE CUT AREA = 18.4	UNSUITABLE CUT AREA = 8.5	UNSUITABLE CUT AREA = 30.7

140 130 120 110 100 90 80 70 60 50 40 30 20 10 0 10 20 30 40 50 60 70 80 90 100 110 120 130 140 150



USER NAME = bmsetzke	DESIGNED - MBM	REVISED -
	DRAWN - TTP	REVISED -
PLOT SCALE = 50 SCALE	CHECKED - DWB	REVISED -
PLOT DATE = 7/8/2022	DATE - 07-08-22	REVISED -

**STATE OF ILLINOIS  
DEPARTMENT OF TRANSPORTATION**

**US ROUTE 30  
CROSS SECTIONS**

SCALE: 10H:5V SHEET NO. 12 OF 35 SHEETS STA. 349+00.00 TO STA. 349+50.00

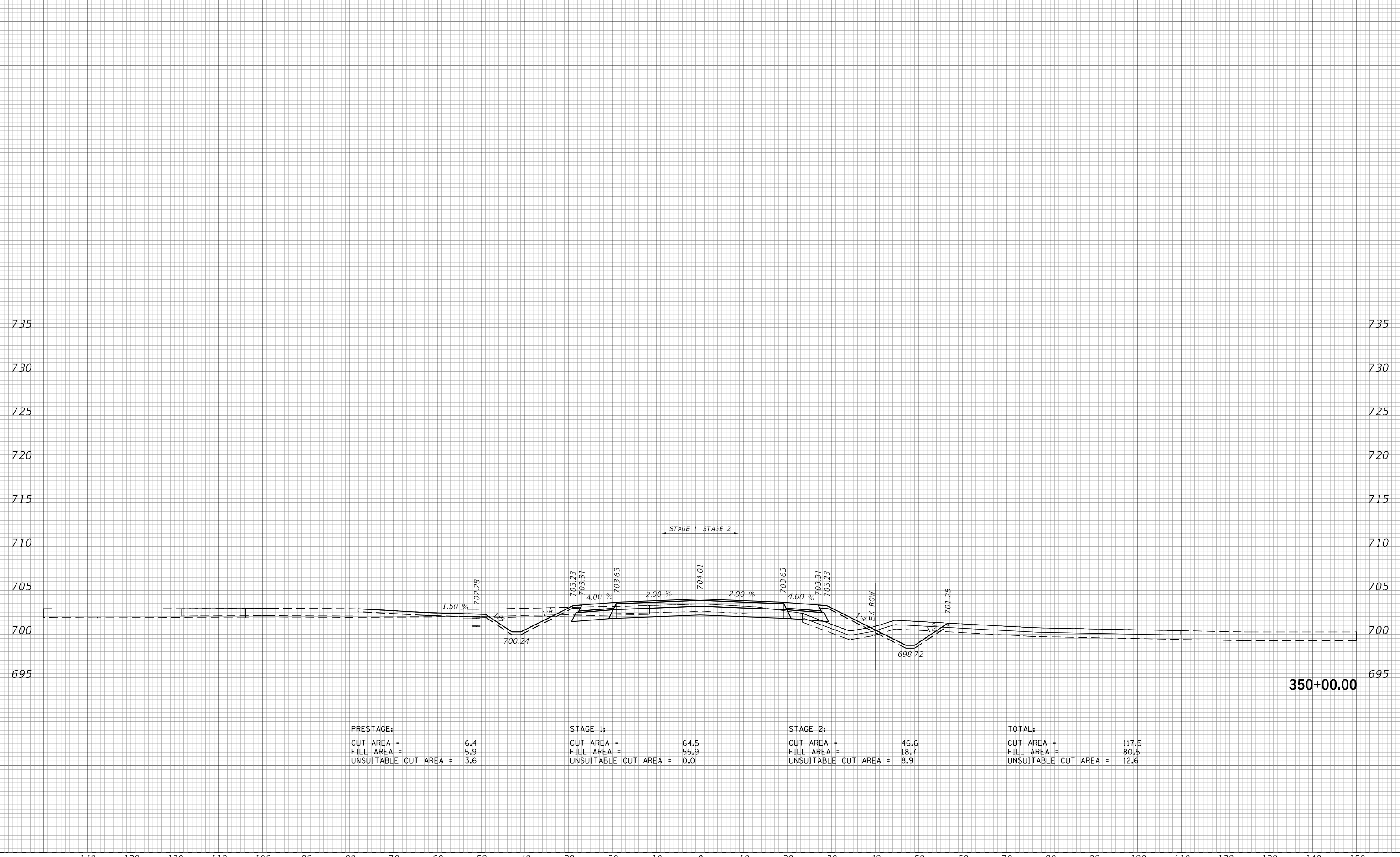
F.A.U. RTE.	SECTION	COUNTY	TOTAL SHEETS	SHEET NO.
1107	15-00277-01-BR	KANE	542	502
CONTRACT NO. 61H95			ILLINOIS FED. AID PROJECT	

FILE NAME = 08P5-XSEC-US 30.dgn

140 130 120 110 100 90 80 70 60 50 40 30 20 10 0 10 20 30 40 50 60 70 80 90 100 110 120 130 140 150

DATE	
BY	
SURVEYED	
PLOTTED	
TEMPLATE	
AREAS	
CHECKED	
FINAL SURVEY	
NOTE BOOK	
NO.	

DATE	
BY	
SURVEYED	
PLOTTED	
TEMPLATE	
AREAS	
CHECKED	
ORIGINAL SURVEY	
NOTE BOOK	
NO.	



PRESTAGE:	STAGE 1:	STAGE 2:	TOTAL:
CUT AREA = 6.4	CUT AREA = 64.5	CUT AREA = 46.6	CUT AREA = 117.5
FILL AREA = 5.9	FILL AREA = 55.9	FILL AREA = 18.7	FILL AREA = 80.5
UNSUITABLE CUT AREA = 3.6	UNSUITABLE CUT AREA = 0.0	UNSUITABLE CUT AREA = 8.9	UNSUITABLE CUT AREA = 12.6

350+00.00

FILE NAME = 08P5-XSEC-US 30.dgn



USER NAME = bmsetzke	DESIGNED - MBM	REVISED -
	DRAWN - TTP	REVISED -
PLOT SCALE = 50 SCALE	CHECKED - DWB	REVISED -
PLOT DATE = 7/8/2022	DATE - 07-08-22	REVISED -

STATE OF ILLINOIS  
DEPARTMENT OF TRANSPORTATION

US ROUTE 30  
CROSS SECTIONS

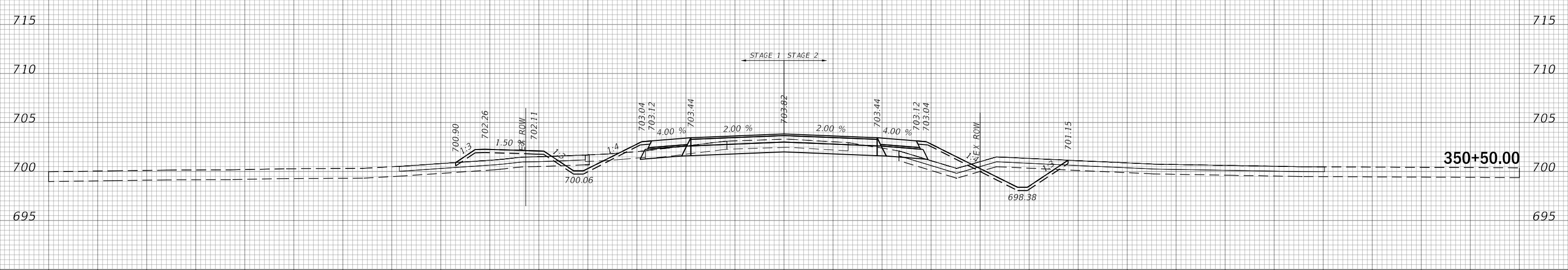
SCALE: 10H:5V SHEET NO. 13 OF 35 SHEETS STA. 350+00.00 TO STA. 350+00.00

F.A.U. RTE.	SECTION	COUNTY	TOTAL SHEETS	SHEET NO.
1107	15-00277-01-BR	KANE	542	503
CONTRACT NO. 61H95			ILLINOIS FED. AID PROJECT	

140 130 120 110 100 90 80 70 60 50 40 30 20 10 0 10 20 30 40 50 60 70 80 90 100 110 120 130 140 150

DATE	
BY	
SURVEYED	
PLOTTED	
TEMPLATE	
AREAS	
CHECKED	
FINAL SURVEY	
NOTE BOOK	
NO.	

DATE	
BY	
SURVEYED	
PLOTTED	
TEMPLATE	
AREAS	
CHECKED	
ORIGINAL SURVEY	
NOTE BOOK	
NO.	



PRESTAGE:	STAGE 1:	STAGE 2:	TOTAL:
CUT AREA = 5.8	CUT AREA = 46.9	CUT AREA = 52.9	CUT AREA = 105.7
FILL AREA = 4.8	FILL AREA = 39.5	FILL AREA = 17.3	FILL AREA = 61.6
UNSUITABLE CUT AREA = 3.3	UNSUITABLE CUT AREA = 8.8	UNSUITABLE CUT AREA = 9.4	UNSUITABLE CUT AREA = 21.5

FILE NAME = 08P5-XSEC-US 30.dgn

140 130 120 110 100 90 80 70 60 50 40 30 20 10 0 10 20 30 40 50 60 70 80 90 100 110 120 130 140 150



USER NAME = bmsetzke	DESIGNED - MBM	REVISED -
	DRAWN - TTP	REVISED -
PLOT SCALE = 50 SCALE	CHECKED - DWB	REVISED -
PLOT DATE = 7/8/2022	DATE - 07-08-22	REVISED -

STATE OF ILLINOIS  
DEPARTMENT OF TRANSPORTATION

US ROUTE 30  
CROSS SECTIONS

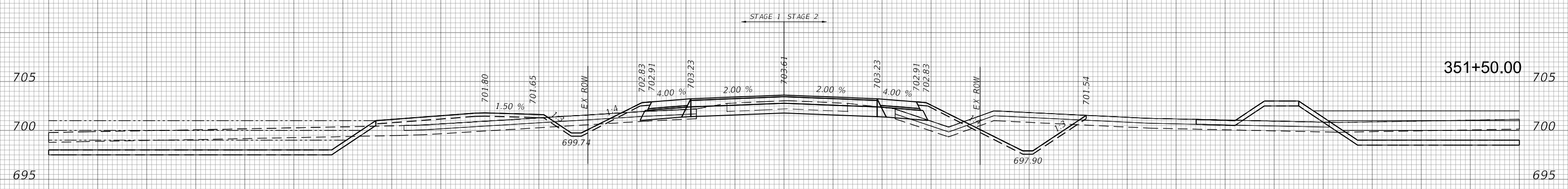
SCALE: 10H:5V SHEET NO. 14 OF 35 SHEETS STA. 350+50.00 TO STA. 350+50.00

F.A.U. RTE.	SECTION	COUNTY	TOTAL SHEETS	SHEET NO.
1107	15-00277-01-BR	KANE	542	504
CONTRACT NO. 61H95			ILLINOIS FED. AID PROJECT	



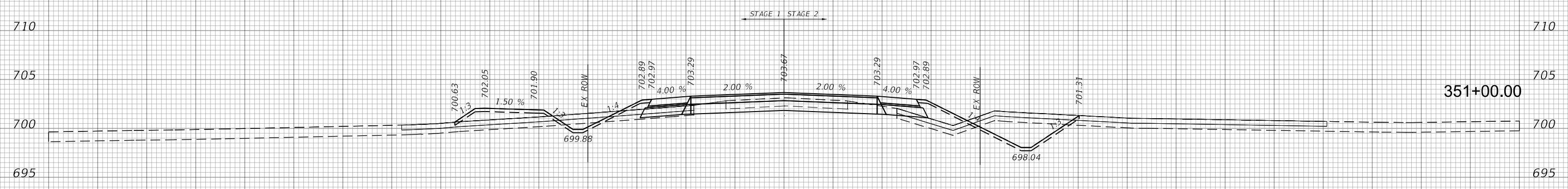
140 130 120 110 100 90 80 70 60 50 40 30 20 10 0 10 20 30 40 50 60 70 80 90 100 110 120 130 140 150

DATE	
BY	
NO.	
FINAL SURVEY	SURVEYED
NOTE BOOK	PLOTTED
	TEMPLATE
	AREAS
	CHECKED



<b>PRESTAGE:</b>	<b>STAGE 1:</b>	<b>STAGE 2:</b>	<b>TOTAL:</b>
CUT AREA = 25.5	CUT AREA = 34.4	CUT AREA = 76.5	CUT AREA = 136.4
FILL AREA = 48.3	FILL AREA = 34.8	FILL AREA = 14.9	FILL AREA = 97.9
UNSUITABLE CUT AREA = 17.8	UNSUITABLE CUT AREA = 21.7	UNSUITABLE CUT AREA = 10.6	UNSUITABLE CUT AREA = 50.1

DATE	
BY	
NO.	
ORIGINAL SURVEY	SURVEYED
NOTE BOOK	PLOTTED
	TEMPLATE
	AREAS
	CHECKED



<b>PRESTAGE:</b>	<b>STAGE 1:</b>	<b>STAGE 2:</b>	<b>TOTAL:</b>
CUT AREA = 10.9	CUT AREA = 25.1	CUT AREA = 66.3	CUT AREA = 102.2
FILL AREA = 5.1	FILL AREA = 27.3	FILL AREA = 16.2	FILL AREA = 48.6
UNSUITABLE CUT AREA = 3.8	UNSUITABLE CUT AREA = 16.2	UNSUITABLE CUT AREA = 9.9	UNSUITABLE CUT AREA = 29.8

140 130 120 110 100 90 80 70 60 50 40 30 20 10 0 10 20 30 40 50 60 70 80 90 100 110 120 130 140 150

FILE NAME = 0895-XSEC-US 30.dgn



USER NAME = bmsetzke	DESIGNED - MBM	REVISED -
	DRAWN - TTP	REVISED -
PLOT SCALE = 50 SCALE	CHECKED - DWB	REVISED -
PLOT DATE = 7/8/2022	DATE - 07-08-22	REVISED -

**STATE OF ILLINOIS  
DEPARTMENT OF TRANSPORTATION**

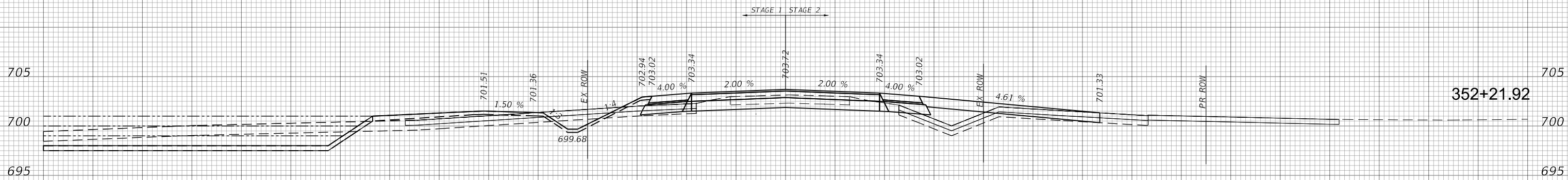
**US ROUTE 30  
CROSS SECTIONS**

SCALE: 10H:5V SHEET NO. 15 OF 35 SHEETS STA. 351+00.00 TO STA. 351+50.00

F.A.U. RTE.	SECTION	COUNTY	TOTAL SHEETS	SHEET NO.
1107	15-00277-01-BR	KANE	542	505
CONTRACT NO. 61H95			ILLINOIS FED. AID PROJECT	

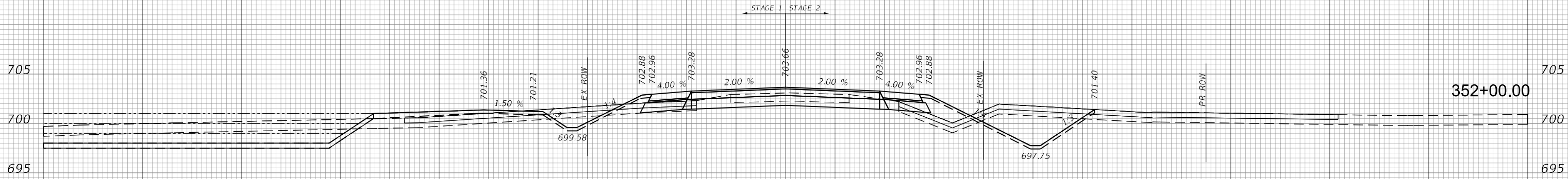
140 130 120 110 100 90 80 70 60 50 40 30 20 10 0 10 20 30 40 50 60 70 80 90 100 110 120 130 140 150

DATE	
BY	
FINAL SURVEY	SURVEYED
NOTE BOOK	PLOTTED
NO.	TEMPLATE
	AREAS CHECKED
	AREAS CHECKED



<b>PRESTAGE:</b>	<b>STAGE 1:</b>	<b>STAGE 2:</b>	<b>TOTAL:</b>
CUT AREA = 9.6	CUT AREA = 37.4	CUT AREA = 32.7	CUT AREA = 79.6
FILL AREA = 12.5	FILL AREA = 23.1	FILL AREA = 17.0	FILL AREA = 52.5
UNSUITABLE CUT AREA = 4.8	UNSUITABLE CUT AREA = 21.7	UNSUITABLE CUT AREA = 11.2	UNSUITABLE CUT AREA = 37.7

DATE	
BY	
ORIGINAL SURVEY	SURVEYED
NOTE BOOK	PLOTTED
NO.	TEMPLATE
	AREAS CHECKED
	AREAS CHECKED



<b>PRESTAGE:</b>	<b>STAGE 1:</b>	<b>STAGE 2:</b>	<b>TOTAL:</b>
CUT AREA = 10.5	CUT AREA = 40.1	CUT AREA = 81.3	CUT AREA = 131.9
FILL AREA = 11.5	FILL AREA = 19.7	FILL AREA = 13.8	FILL AREA = 45.0
UNSUITABLE CUT AREA = 4.7	UNSUITABLE CUT AREA = 21.7	UNSUITABLE CUT AREA = 10.9	UNSUITABLE CUT AREA = 37.2

140 130 120 110 100 90 80 70 60 50 40 30 20 10 0 10 20 30 40 50 60 70 80 90 100 110 120 130 140 150



USER NAME = bmsetzke	DESIGNED - MBM	REVISED -
	DRAWN - TTP	REVISED -
PLOT SCALE = 50 SCALE	CHECKED - DWB	REVISED -
PLOT DATE = 7/8/2022	DATE - 07-08-22	REVISED -

STATE OF ILLINOIS  
DEPARTMENT OF TRANSPORTATION

US ROUTE 30  
CROSS SECTIONS

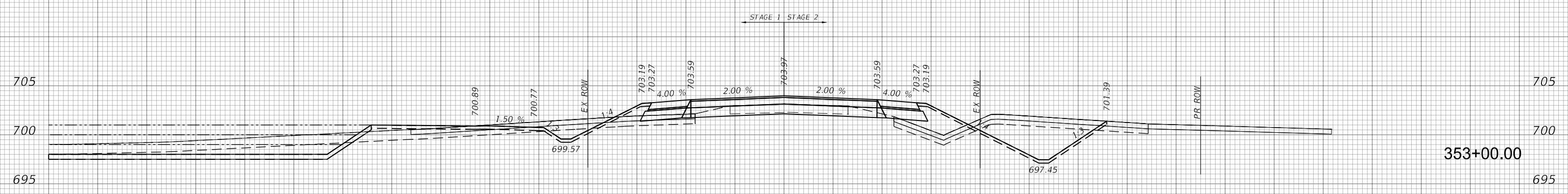
SCALE: 10H:5V SHEET NO. 16 OF 35 SHEETS STA. 352+00.00 TO STA. 352+21.92

F.A.U. RTE.	SECTION	COUNTY	TOTAL SHEETS	SHEET NO.
1107	15-00277-01-BR	KANE	542	506
CONTRACT NO. 61H95			ILLINOIS FED. AID PROJECT	

FILE NAME = 0895-XSEC-US 30.dgn

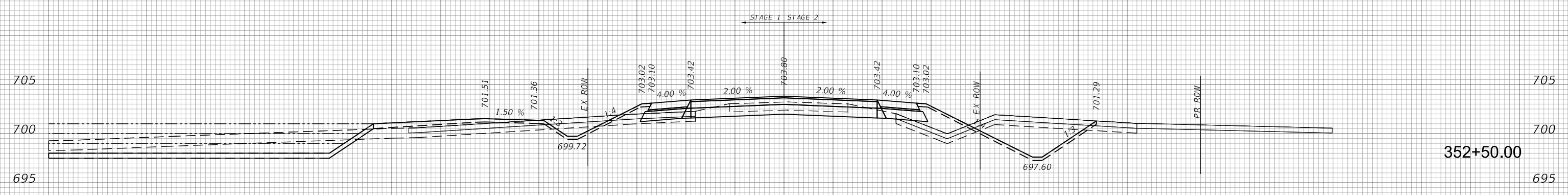
140 130 120 110 100 90 80 70 60 50 40 30 20 10 0 10 20 30 40 50 60 70 80 90 100 110 120 130 140 150

DATE	
BY	
FINAL SURVEY NO.	
SURVEYED AREAS CHECKED	
PLOTTED TEMPLATE AREAS CHECKED	
NOTE BOOK NO.	



<b>PRESTAGE:</b>	<b>STAGE 1:</b>	<b>STAGE 2:</b>	<b>TOTAL:</b>
CUT AREA = 8.3	CUT AREA = 35.1	CUT AREA = 89.8	CUT AREA = 133.1
FILL AREA = 16.4	FILL AREA = 21.1	FILL AREA = 19.6	FILL AREA = 57.2
UNSUITABLE CUT AREA = 5.2	UNSUITABLE CUT AREA = 21.9	UNSUITABLE CUT AREA = 12.0	UNSUITABLE CUT AREA = 39.1

DATE	
BY	
ORIGINAL SURVEY NO.	
SURVEYED AREAS CHECKED	
PLOTTED TEMPLATE AREAS CHECKED	
NOTE BOOK NO.	



<b>PRESTAGE:</b>	<b>STAGE 1:</b>	<b>STAGE 2:</b>	<b>TOTAL:</b>
CUT AREA = 8.7	CUT AREA = 35.1	CUT AREA = 83.4	CUT AREA = 127.2
FILL AREA = 14.3	FILL AREA = 23.7	FILL AREA = 15.0	FILL AREA = 53.0
UNSUITABLE CUT AREA = 4.9	UNSUITABLE CUT AREA = 21.8	UNSUITABLE CUT AREA = 11.3	UNSUITABLE CUT AREA = 38.0

140 130 120 110 100 90 80 70 60 50 40 30 20 10 0 10 20 30 40 50 60 70 80 90 100 110 120 130 140 150



USER NAME = bmsetzke	DESIGNED - MBM	REVISED -
	DRAWN - TTP	REVISED -
PLOT SCALE = 50 SCALE	CHECKED - DWB	REVISED -
PLOT DATE = 7/8/2022	DATE - 07-08-22	REVISED -

**STATE OF ILLINOIS**  
**DEPARTMENT OF TRANSPORTATION**

**US ROUTE 30**  
**CROSS SECTIONS**

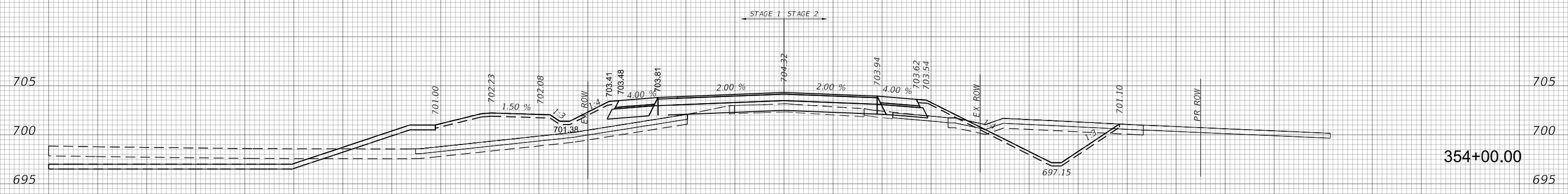
SCALE: 10H:5V SHEET NO. 17 OF 35 SHEETS STA. 352+50.00 TO STA. 353+00.00

F.A.U. RTE.	SECTION	COUNTY	TOTAL SHEETS	SHEET NO.
1107	15-00277-01-BR	KANE	542	507
CONTRACT NO. 61H95			ILLINOIS FED. AID PROJECT	

FILE NAME = 0895-XSEC-US 30.dgn

140 130 120 110 100 90 80 70 60 50 40 30 20 10 0 10 20 30 40 50 60 70 80 90 100 110 120 130 140 150

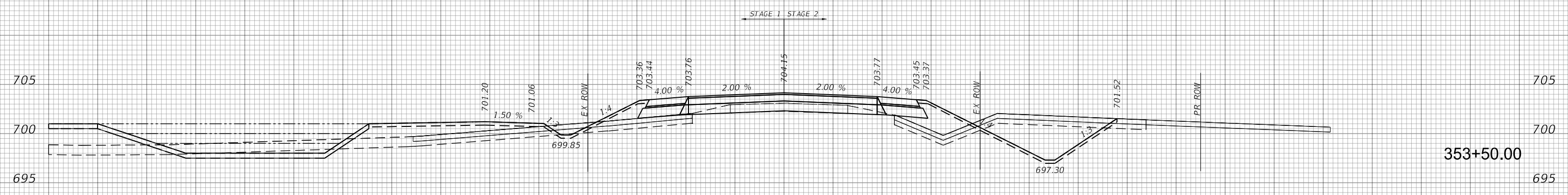
DATE	
BY	
SURVEYED	
PLOTTED	
TEMPLATE	
AREAS	
CHECKED	
NO.	



354+00.00

<b>PRESTAGE:</b>	<b>STAGE 1:</b>	<b>STAGE 2:</b>	<b>TOTAL:</b>
CUT AREA = 20.9	CUT AREA = 11.1	CUT AREA = 86.6	CUT AREA = 118.6
FILL AREA = 42.6	FILL AREA = 105.9	FILL AREA = 32.6	FILL AREA = 181.1
UNSUITABLE CUT AREA = 13.6	UNSUITABLE CUT AREA = 22.0	UNSUITABLE CUT AREA = 12.9	UNSUITABLE CUT AREA = 48.4

DATE	
BY	
SURVEYED	
PLOTTED	
TEMPLATE	
AREAS	
CHECKED	
NO.	



353+50.00

<b>PRESTAGE:</b>	<b>STAGE 1:</b>	<b>STAGE 2:</b>	<b>TOTAL:</b>
CUT AREA = 22.4	CUT AREA = 17.7	CUT AREA = 77.2	CUT AREA = 117.2
FILL AREA = 67.7	FILL AREA = 60.7	FILL AREA = 25.5	FILL AREA = 153.9
UNSUITABLE CUT AREA = 17.2	UNSUITABLE CUT AREA = 21.9	UNSUITABLE CUT AREA = 12.7	UNSUITABLE CUT AREA = 51.8

140 130 120 110 100 90 80 70 60 50 40 30 20 10 0 10 20 30 40 50 60 70 80 90 100 110 120 130 140 150



USER NAME = bmsetzke	DESIGNED - MBM	REVISED -
	DRAWN - TTP	REVISED -
PLOT SCALE = 50 SCALE	CHECKED - DWB	REVISED -
PLOT DATE = 7/8/2022	DATE - 07-08-22	REVISED -

STATE OF ILLINOIS  
DEPARTMENT OF TRANSPORTATION

US ROUTE 30  
CROSS SECTIONS

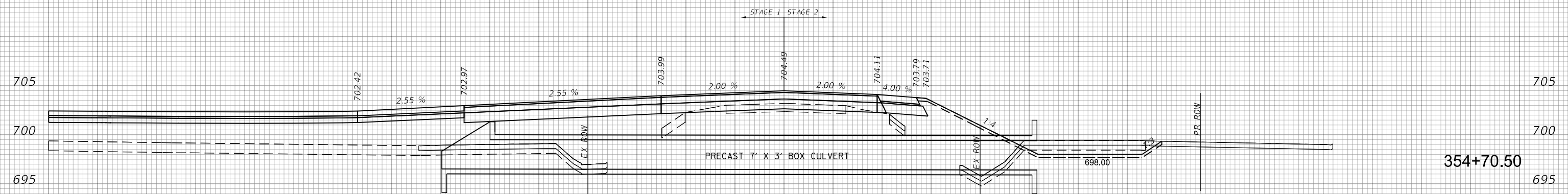
SCALE: 10H:5V SHEET NO. 18 OF 35 SHEETS STA. 353+50.00 TO STA. 354+00.00

F.A.U. RTE.	SECTION	COUNTY	TOTAL SHEETS	SHEET NO.
1107	15-00277-01-BR	KANE	542	508
CONTRACT NO. 61H95			ILLINOIS FED. AID PROJECT	

FILE NAME = 0895-XSEC-US 30.dgn

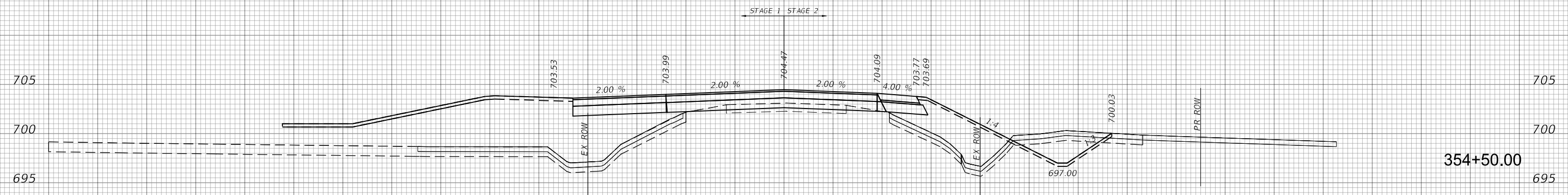
140 130 120 110 100 90 80 70 60 50 40 30 20 10 0 10 20 30 40 50 60 70 80 90 100 110 120 130 140 150

DATE	
BY	
FINAL SURVEY	SURVEYED
NOTE BOOK	PLOTTED
NO.	AREAS CHECKED



<b>PRESTAGE:</b>	<b>STAGE 1:</b>	<b>STAGE 2:</b>	<b>TOTAL:</b>
CUT AREA = 8.3	CUT AREA = 11.8	CUT AREA = 36.2	CUT AREA = 56.3
FILL AREA = 30.3	FILL AREA = 289.9	FILL AREA = 38.2	FILL AREA = 358.4
UNSUITABLE CUT AREA = 12.0	UNSUITABLE CUT AREA = 16.7	UNSUITABLE CUT AREA = 14.7	UNSUITABLE CUT AREA = 43.3

DATE	
BY	
ORIGINAL SURVEY	SURVEYED
NOTE BOOK	PLOTTED
NO.	AREAS CHECKED



<b>PRESTAGE:</b>	<b>STAGE 1:</b>	<b>STAGE 2:</b>	<b>TOTAL:</b>
CUT AREA = 9.0	CUT AREA = 11.7	CUT AREA = 50.7	CUT AREA = 71.4
FILL AREA = 32.2	FILL AREA = 310.4	FILL AREA = 61.0	FILL AREA = 403.6
UNSUITABLE CUT AREA = 10.1	UNSUITABLE CUT AREA = 16.9	UNSUITABLE CUT AREA = 12.3	UNSUITABLE CUT AREA = 39.3

140 130 120 110 100 90 80 70 60 50 40 30 20 10 0 10 20 30 40 50 60 70 80 90 100 110 120 130 140 150



USER NAME = bmsetzke	DESIGNED - MBM	REVISED -
	DRAWN - TTP	REVISED -
PLOT SCALE = 50 SCALE	CHECKED - DWB	REVISED -
PLOT DATE = 7/8/2022	DATE - 07-08-22	REVISED -

STATE OF ILLINOIS  
DEPARTMENT OF TRANSPORTATION

US ROUTE 30  
CROSS SECTIONS

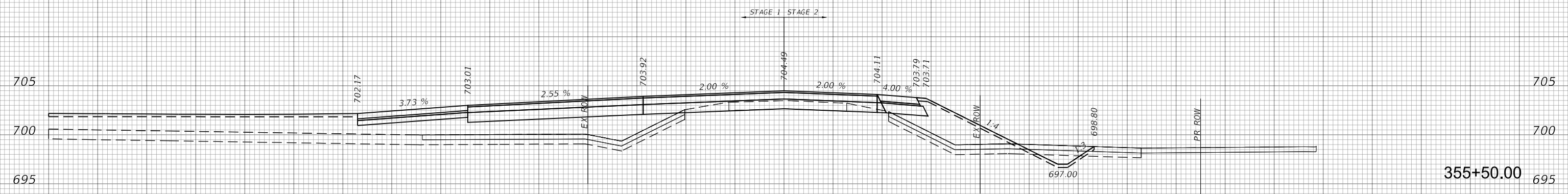
SCALE: 10H:5V SHEET NO. 19 OF 35 SHEETS STA. 354+50.00 TO STA. 354+70.50

F.A.U. RTE.	SECTION	COUNTY	TOTAL SHEETS	SHEET NO.
1107	15-00277-01-BR	KANE	542	509
CONTRACT NO. 61H95			ILLINOIS FED. AID PROJECT	

FILE NAME = 0895-XSEC-US 30.dgn

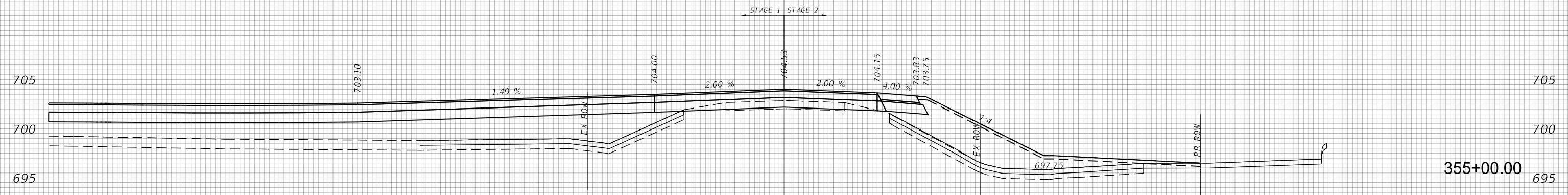
140 130 120 110 100 90 80 70 60 50 40 30 20 10 0 10 20 30 40 50 60 70 80 90 100 110 120 130 140 150

DATE	
BY	
SURVEYED	
PLOTTED	
TEMPLATE	
AREAS	
CHECKED	
NO.	



<b>PRESTAGE:</b>	<b>STAGE 1:</b>	<b>STAGE 2:</b>	<b>TOTAL:</b>
CUT AREA = 8.8	CUT AREA = 12.2	CUT AREA = 30.0	CUT AREA = 51.0
FILL AREA = 22.9	FILL AREA = 245.3	FILL AREA = 41.8	FILL AREA = 309.9
UNSUITABLE CUT AREA = 7.1	UNSUITABLE CUT AREA = 42.8	UNSUITABLE CUT AREA = 11.1	UNSUITABLE CUT AREA = 61.0

DATE	
BY	
SURVEYED	
PLOTTED	
TEMPLATE	
AREAS	
CHECKED	
NO.	



<b>PRESTAGE:</b>	<b>STAGE 1:</b>	<b>STAGE 2:</b>	<b>TOTAL:</b>
CUT AREA = 8.0	CUT AREA = 11.8	CUT AREA = 12.6	CUT AREA = 32.4
FILL AREA = 36.7	FILL AREA = 292.5	FILL AREA = 93.3	FILL AREA = 422.6
UNSUITABLE CUT AREA = 9.9	UNSUITABLE CUT AREA = 41.9	UNSUITABLE CUT AREA = 18.4	UNSUITABLE CUT AREA = 70.2

140 130 120 110 100 90 80 70 60 50 40 30 20 10 0 10 20 30 40 50 60 70 80 90 100 110 120 130 140 150



USER NAME = bmsetzke	DESIGNED - MBM	REVISED -
PLOT SCALE = 50 SCALE	DRAWN - TTP	REVISED -
PLOT DATE = 7/8/2022	CHECKED - DWB	REVISED -
	DATE - 07-08-22	REVISED -

**STATE OF ILLINOIS**  
**DEPARTMENT OF TRANSPORTATION**

**US ROUTE 30**  
**CROSS SECTIONS**

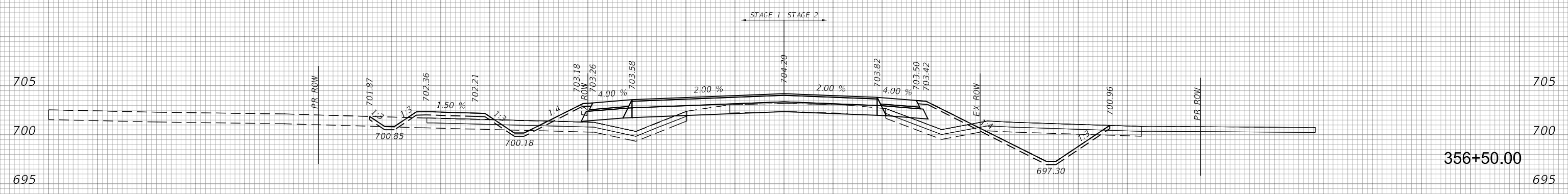
SCALE: 10H:5V SHEET NO. 20 OF 35 SHEETS STA. 355+00.00 TO STA. 355+50.00

F.A.U. RTE.	SECTION	COUNTY	TOTAL SHEETS	SHEET NO.
1107	15-00277-01-BR	KANE	542	510
CONTRACT NO. 61H95			ILLINOIS FED. AID PROJECT	

FILE NAME = 08P5-XSEC-US 30.dgn

140 130 120 110 100 90 80 70 60 50 40 30 20 10 0 10 20 30 40 50 60 70 80 90 100 110 120 130 140 150

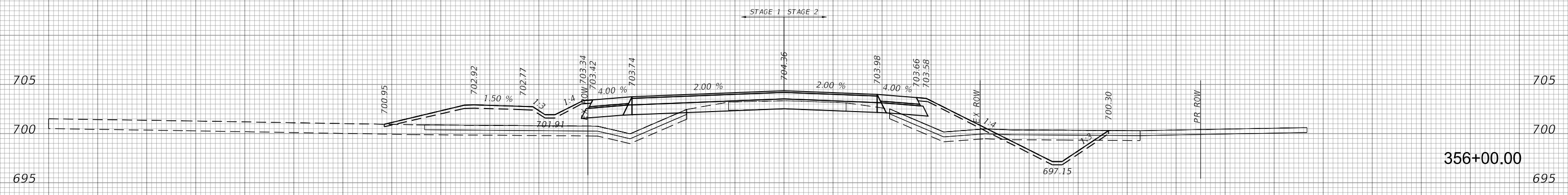
DATE	
BY	
FINAL SURVEY PLOTTED	
NOTE BOOK	
AREAS CHECKED	



356+50.00

<b>PRESTAGE:</b>	<b>STAGE 1:</b>	<b>STAGE 2:</b>	<b>TOTAL:</b>
CUT AREA = 10.5	CUT AREA = 25.2	CUT AREA = 75.5	CUT AREA = 111.3
FILL AREA = 9.0	FILL AREA = 48.2	FILL AREA = 22.3	FILL AREA = 79.5
UNSUITABLE CUT AREA = 5.0	UNSUITABLE CUT AREA = 21.5	UNSUITABLE CUT AREA = 12.2	UNSUITABLE CUT AREA = 38.7

DATE	
BY	
ORIGINAL SURVEY PLOTTED	
NOTE BOOK	
AREAS CHECKED	



356+00.00

<b>PRESTAGE:</b>	<b>STAGE 1:</b>	<b>STAGE 2:</b>	<b>TOTAL:</b>
CUT AREA = 9.7	CUT AREA = 12.3	CUT AREA = 56.1	CUT AREA = 78.2
FILL AREA = 12.4	FILL AREA = 102.5	FILL AREA = 28.3	FILL AREA = 143.1
UNSUITABLE CUT AREA = 5.3	UNSUITABLE CUT AREA = 20.4	UNSUITABLE CUT AREA = 14.3	UNSUITABLE CUT AREA = 40.0

140 130 120 110 100 90 80 70 60 50 40 30 20 10 0 10 20 30 40 50 60 70 80 90 100 110 120 130 140 150



USER NAME = bmsetzke	DESIGNED - MBM	REVISED -
	DRAWN - TTP	REVISED -
PLOT SCALE = 50 SCALE	CHECKED - DWB	REVISED -
PLOT DATE = 7/8/2022	DATE - 07-08-22	REVISED -

**STATE OF ILLINOIS**  
**DEPARTMENT OF TRANSPORTATION**

**US ROUTE 30**  
**CROSS SECTIONS**

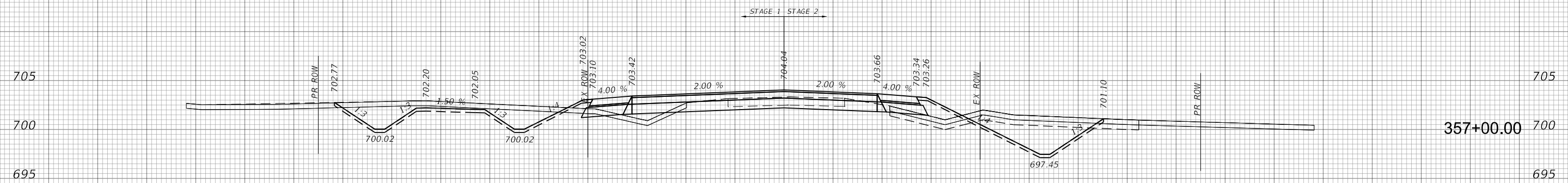
SCALE: 10H:5V SHEET NO. 21 OF 35 SHEETS STA. 356+00.00 TO STA. 356+50.00

F.A.U. RTE.	SECTION	COUNTY	TOTAL SHEETS	SHEET NO.
1107	15-00277-01-BR	KANE	542	511
CONTRACT NO. 61H95			ILLINOIS FED. AID PROJECT	

FILE NAME = 0895-XSEC-US 30.dgn

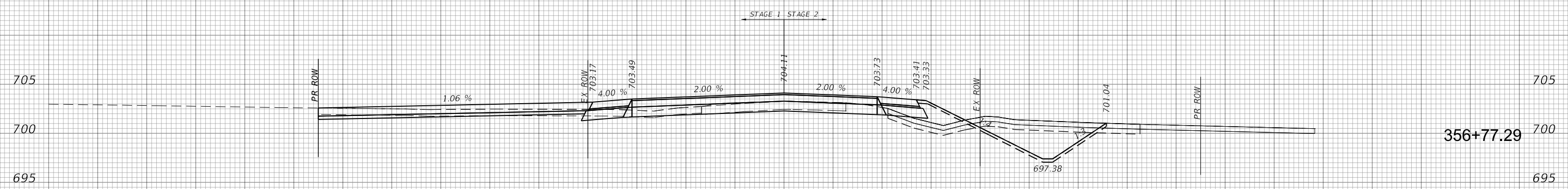
140 130 120 110 100 90 80 70 60 50 40 30 20 10 0 10 20 30 40 50 60 70 80 90 100 110 120 130 140 150

DATE	
BY	
FINAL SURVEY	SURVEYED
NOTE BOOK	PLOTTED
NO.	TEMPLATE
	AREAS CHECKED
	AREAS CHECKED



<b>PRESTAGE:</b>	<b>STAGE 1:</b>	<b>STAGE 2:</b>	<b>TOTAL:</b>
CUT AREA = 10.3	CUT AREA = 79.8	CUT AREA = 84.3	CUT AREA = 174.4
FILL AREA = 8.1	FILL AREA = 17.7	FILL AREA = 14.3	FILL AREA = 40.0
UNSUITABLE CUT AREA = 4.4	UNSUITABLE CUT AREA = 24.3	UNSUITABLE CUT AREA = 11.8	UNSUITABLE CUT AREA = 40.5

DATE	
BY	
ORIGINAL SURVEY	SURVEYED
NOTE BOOK	PLOTTED
NO.	TEMPLATE
	AREAS CHECKED
	AREAS CHECKED



<b>PRESTAGE:</b>	<b>STAGE 1:</b>	<b>STAGE 2:</b>	<b>TOTAL:</b>
CUT AREA = 8.7	CUT AREA = 77.0	CUT AREA = 80.2	CUT AREA = 165.9
FILL AREA = 9.0	FILL AREA = 18.1	FILL AREA = 17.6	FILL AREA = 44.7
UNSUITABLE CUT AREA = 4.1	UNSUITABLE CUT AREA = 0.0	UNSUITABLE CUT AREA = 12.0	UNSUITABLE CUT AREA = 16.1

140 130 120 110 100 90 80 70 60 50 40 30 20 10 0 10 20 30 40 50 60 70 80 90 100 110 120 130 140 150



USER NAME = bmsetzke	DESIGNED - MBM	REVISED -
	DRAWN - TTP	REVISED -
PLOT SCALE = 50 SCALE	CHECKED - DWB	REVISED -
PLOT DATE = 7/8/2022	DATE - 07-08-22	REVISED -

**STATE OF ILLINOIS**  
**DEPARTMENT OF TRANSPORTATION**

**US ROUTE 30**  
**CROSS SECTIONS**

SCALE: 10H:5V SHEET NO. 22 OF 35 SHEETS STA. 356+77.29 TO STA. 357+00.00

F.A.U. RTE.	SECTION	COUNTY	TOTAL SHEETS	SHEET NO.
1107	15-00277-01-BR	KANE	542	512
CONTRACT NO. 61H95			ILLINOIS FED. AID PROJECT	

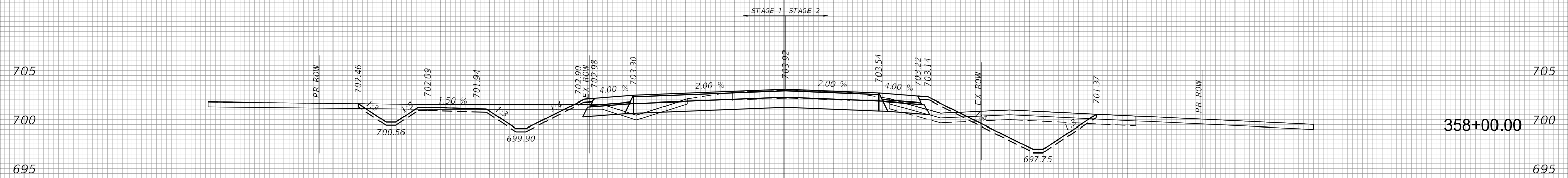
FILE NAME = 0895-XSEC-US 30.dgn



140 130 120 110 100 90 80 70 60 50 40 30 20 10 0 10 20 30 40 50 60 70 80 90 100 110 120 130 140 150

DATE	
BY	
SURVEYED	
PLOTTED	
TEMPLATE	
AREAS	
AREAS CHECKED	
FINAL SURVEY NOTE BOOK NO.	

DATE	
BY	
SURVEYED	
PLOTTED	
TEMPLATE	
AREAS	
AREAS CHECKED	
ORIGINAL SURVEY NOTE BOOK NO.	



<b>PRESTAGE:</b>	<b>STAGE 1:</b>	<b>STAGE 2:</b>	<b>TOTAL:</b>
CUT AREA = 9.8	CUT AREA = 73.1	CUT AREA = 89.0	CUT AREA = 171.8
FILL AREA = 7.5	FILL AREA = 4.7	FILL AREA = 4.2	FILL AREA = 16.5
UNSUITABLE CUT AREA = 4.8	UNSUITABLE CUT AREA = 22.2	UNSUITABLE CUT AREA = 11.2	UNSUITABLE CUT AREA = 38.2



<b>PRESTAGE:</b>	<b>STAGE 1:</b>	<b>STAGE 2:</b>	<b>TOTAL:</b>
CUT AREA = 10.5	CUT AREA = 76.8	CUT AREA = 88.7	CUT AREA = 176.0
FILL AREA = 4.6	FILL AREA = 8.5	FILL AREA = 8.6	FILL AREA = 21.7
UNSUITABLE CUT AREA = 4.4	UNSUITABLE CUT AREA = 22.3	UNSUITABLE CUT AREA = 11.5	UNSUITABLE CUT AREA = 38.2

140 130 120 110 100 90 80 70 60 50 40 30 20 10 0 10 20 30 40 50 60 70 80 90 100 110 120 130 140 150



USER NAME = bmsetzke	DESIGNED - MBM	REVISED -
	DRAWN - TTP	REVISED -
PLOT SCALE = 50 SCALE	CHECKED - DWB	REVISED -
PLOT DATE = 7/8/2022	DATE - 07-08-22	REVISED -

**STATE OF ILLINOIS  
DEPARTMENT OF TRANSPORTATION**

**US ROUTE 30  
CROSS SECTIONS**

SCALE: 10H:5V SHEET NO. 23 OF 35 SHEETS STA. 357+50.00 TO STA. 358+00.00

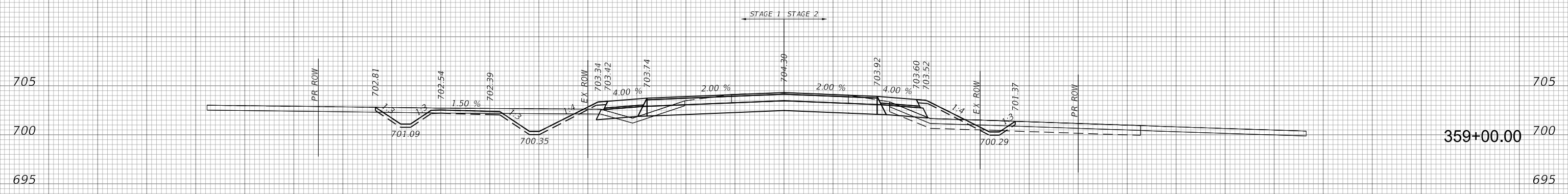
F.A.U. RTE.	SECTION	COUNTY	TOTAL SHEETS	SHEET NO.
1107	15-00277-01-BR	KANE	542	513
CONTRACT NO. 61H95			ILLINOIS FED. AID PROJECT	

FILE NAME = 0895-XSEC-US 30.dgn

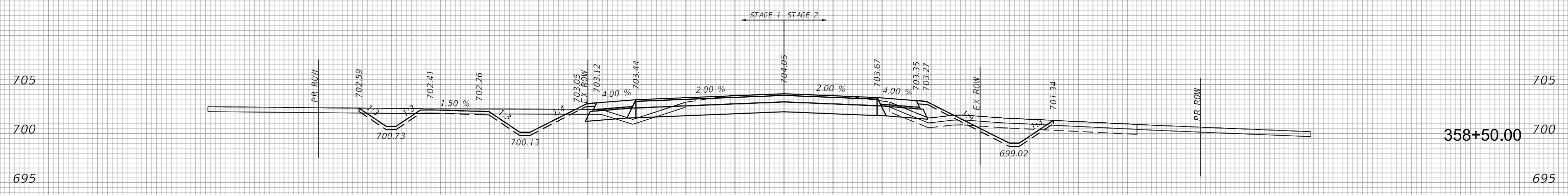
140 130 120 110 100 90 80 70 60 50 40 30 20 10 0 10 20 30 40 50 60 70 80 90 100 110 120 130 140 150

DATE	
BY	
SURVEYED	
PLOTTED	
TEMPLATE	
AREAS	
CHECKED	
FINAL SURVEY	
NOTE BOOK	
NO.	

DATE	
BY	
SURVEYED	
PLOTTED	
TEMPLATE	
AREAS	
CHECKED	
ORIGINAL SURVEY	
NOTE BOOK	
NO.	



PRESTAGE:	STAGE 1:	STAGE 2:	TOTAL:
CUT AREA = 4.8	CUT AREA = 70.2	CUT AREA = 36.4	CUT AREA = 111.4
FILL AREA = 10.2	FILL AREA = 3.8	FILL AREA = 4.1	FILL AREA = 18.1
UNSUITABLE CUT AREA = 4.1	UNSUITABLE CUT AREA = 21.0	UNSUITABLE CUT AREA = 5.8	UNSUITABLE CUT AREA = 31.0



PRESTAGE:	STAGE 1:	STAGE 2:	TOTAL:
CUT AREA = 10.2	CUT AREA = 69.0	CUT AREA = 57.7	CUT AREA = 136.9
FILL AREA = 8.6	FILL AREA = 3.5	FILL AREA = 2.7	FILL AREA = 14.8
UNSUITABLE CUT AREA = 4.4	UNSUITABLE CUT AREA = 22.1	UNSUITABLE CUT AREA = 8.4	UNSUITABLE CUT AREA = 34.9

140 130 120 110 100 90 80 70 60 50 40 30 20 10 0 10 20 30 40 50 60 70 80 90 100 110 120 130 140 150



USER NAME = bmsetzke	DESIGNED - MBM	REVISED -
	DRAWN - TTP	REVISED -
PLOT SCALE = 50 SCALE	CHECKED - DWB	REVISED -
PLOT DATE = 7/8/2022	DATE - 07-08-22	REVISED -

STATE OF ILLINOIS  
DEPARTMENT OF TRANSPORTATION

US ROUTE 30  
CROSS SECTIONS

SCALE: 10H:5V SHEET NO. 24 OF 35 SHEETS STA. 358+50.00 TO STA. 359+00.00

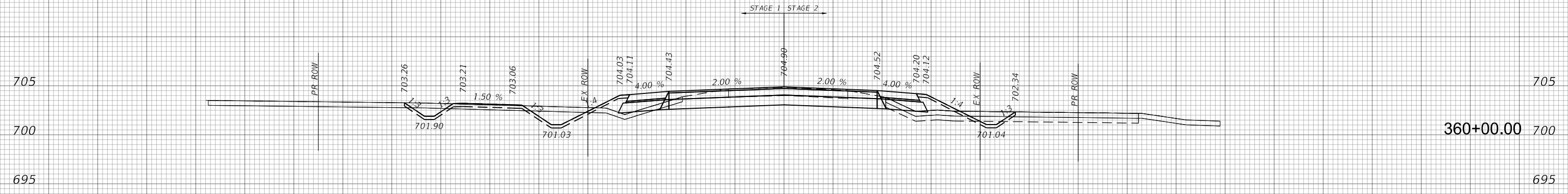
F.A.U. RTE.	SECTION	COUNTY	TOTAL SHEETS	SHEET NO.
1107	15-00277-01-BR	KANE	542	514
CONTRACT NO. 61H95			ILLINOIS FED. AID PROJECT	

FILE NAME = 0895-XSEC-US 30.dgn

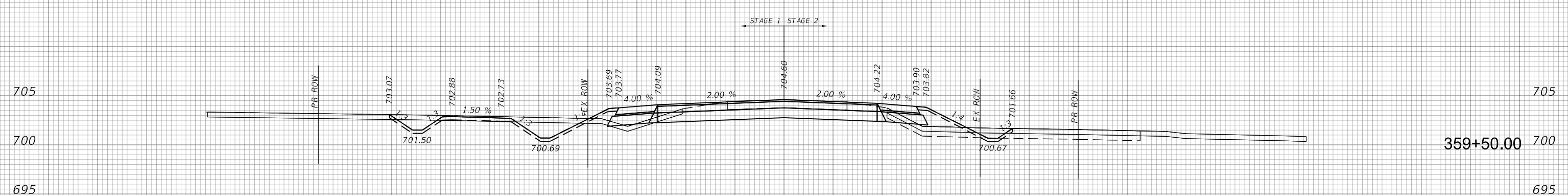
140 130 120 110 100 90 80 70 60 50 40 30 20 10 0 10 20 30 40 50 60 70 80 90 100 110 120 130 140 150

DATE	
BY	
FINAL SURVEY PLOTTED	
NOTE BOOK	
AREAS CHECKED	

DATE	
BY	
ORIGINAL SURVEY PLOTTED	
NOTE BOOK	
AREAS CHECKED	



<b>PRESTAGE:</b>	<b>STAGE 1:</b>	<b>STAGE 2:</b>	<b>TOTAL:</b>
CUT AREA = 4.6	CUT AREA = 51.8	CUT AREA = 35.8	CUT AREA = 92.2
FILL AREA = 9.2	FILL AREA = 6.9	FILL AREA = 5.2	FILL AREA = 21.3
UNSUITABLE CUT AREA = 4.0	UNSUITABLE CUT AREA = 18.9	UNSUITABLE CUT AREA = 5.8	UNSUITABLE CUT AREA = 28.7



<b>PRESTAGE:</b>	<b>STAGE 1:</b>	<b>STAGE 2:</b>	<b>TOTAL:</b>
CUT AREA = 4.9	CUT AREA = 60.7	CUT AREA = 36.6	CUT AREA = 102.2
FILL AREA = 12.9	FILL AREA = 5.2	FILL AREA = 4.1	FILL AREA = 22.1
UNSUITABLE CUT AREA = 4.4	UNSUITABLE CUT AREA = 20.0	UNSUITABLE CUT AREA = 5.6	UNSUITABLE CUT AREA = 30.0

140 130 120 110 100 90 80 70 60 50 40 30 20 10 0 10 20 30 40 50 60 70 80 90 100 110 120 130 140 150



USER NAME = bmsetzke	DESIGNED - MBM	REVISED -
PLOT SCALE = 50 SCALE	DRAWN - TTP	REVISED -
PLOT DATE = 7/8/2022	CHECKED - DWB	REVISED -
	DATE - 07-08-22	REVISED -

**STATE OF ILLINOIS**  
**DEPARTMENT OF TRANSPORTATION**

**US ROUTE 30**  
**CROSS SECTIONS**

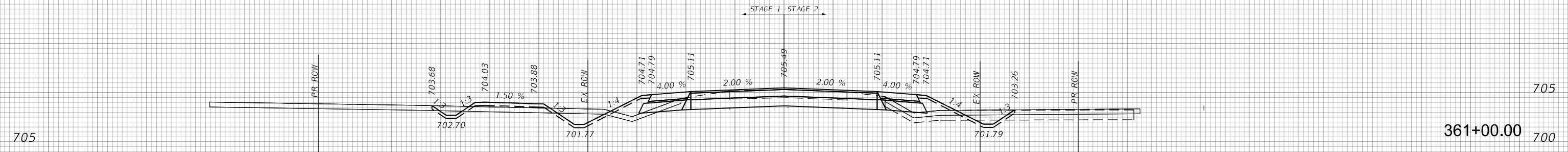
SCALE: 10H:5V SHEET NO. 25 OF 35 SHEETS STA. 359+50.00 TO STA. 360+00.00

F.A.U. RTE.	SECTION	COUNTY	TOTAL SHEETS	SHEET NO.
1107	15-00277-01-BR	KANE	542	515
CONTRACT NO. 61H95			ILLINOIS FED. AID PROJECT	

FILE NAME = 0895-XSEC-US 30.dgn

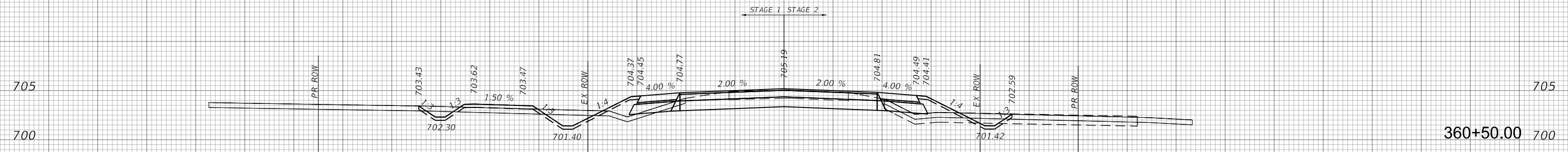
140 130 120 110 100 90 80 70 60 50 40 30 20 10 0 10 20 30 40 50 60 70 80 90 100 110 120 130 140 150

DATE	
BY	
FINAL SURVEY	SURVEYED
NOTE BOOK NO.	PLOTTED
	TEMPLATE
	AREAS CHECKED



<b>PRESTAGE:</b>	<b>STAGE 1:</b>	<b>STAGE 2:</b>	<b>TOTAL:</b>
CUT AREA = 5.2	CUT AREA = 44.0	CUT AREA = 37.7	CUT AREA = 86.9
FILL AREA = 12.1	FILL AREA = 16.5	FILL AREA = 3.8	FILL AREA = 32.4
UNSUITABLE CUT AREA = 4.7	UNSUITABLE CUT AREA = 16.9	UNSUITABLE CUT AREA = 5.0	UNSUITABLE CUT AREA = 26.7

DATE	
BY	
ORIGINAL SURVEY	SURVEYED
NOTE BOOK NO.	PLOTTED
	TEMPLATE
	AREAS CHECKED



<b>PRESTAGE:</b>	<b>STAGE 1:</b>	<b>STAGE 2:</b>	<b>TOTAL:</b>
CUT AREA = 4.2	CUT AREA = 45.7	CUT AREA = 35.7	CUT AREA = 85.5
FILL AREA = 11.2	FILL AREA = 14.0	FILL AREA = 5.5	FILL AREA = 30.6
UNSUITABLE CUT AREA = 4.2	UNSUITABLE CUT AREA = 18.1	UNSUITABLE CUT AREA = 5.6	UNSUITABLE CUT AREA = 27.9

140 130 120 110 100 90 80 70 60 50 40 30 20 10 0 10 20 30 40 50 60 70 80 90 100 110 120 130 140 150



USER NAME = bmsetzke	DESIGNED - MBM	REVISED -
	DRAWN - TTP	REVISED -
PLOT SCALE = 50 SCALE	CHECKED - DWB	REVISED -
PLOT DATE = 7/8/2022	DATE - 07-08-22	REVISED -

**STATE OF ILLINOIS**  
**DEPARTMENT OF TRANSPORTATION**

**US ROUTE 30**  
**CROSS SECTIONS**

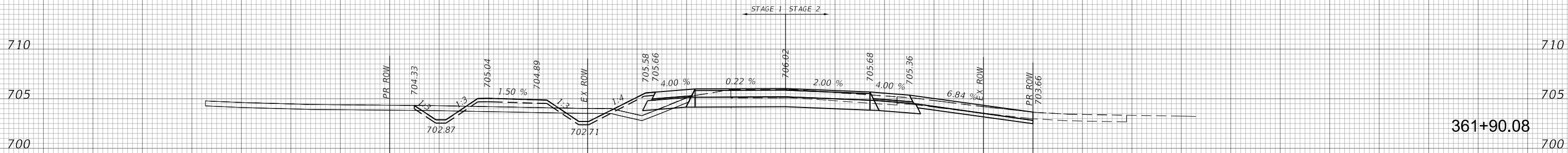
SCALE: 10H:5V SHEET NO. 26 OF 35 SHEETS STA. 360+50.00 TO STA. 361+00.00

F.A.U. RTE.	SECTION	COUNTY	TOTAL SHEETS	SHEET NO.
1107	15-00277-01-BR	KANE	542	516
CONTRACT NO. 61H95			ILLINOIS FED. AID PROJECT	

FILE NAME = 08P5-XSEC-US 30.dgn

140 130 120 110 100 90 80 70 60 50 40 30 20 10 0 10 20 30 40 50 60 70 80 90 100 110 120 130 140 150

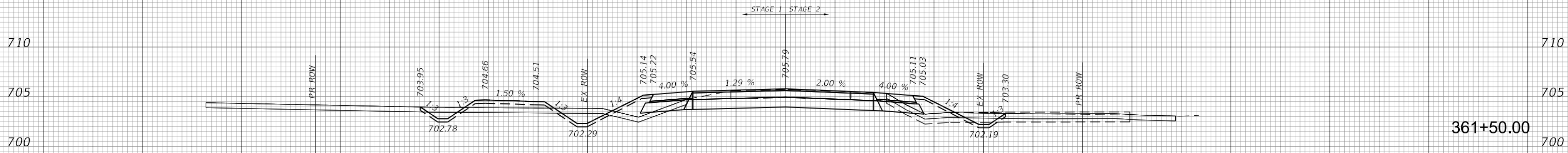
DATE	
BY	
FINAL SURVEY NO.	
SURVEYED PLOTTED AREAS CHECKED	
NOTE BOOK NO.	
TEMPLATE AREAS CHECKED	



<b>PRESTAGE:</b>	<b>STAGE 1:</b>	<b>STAGE 2:</b>	<b>TOTAL:</b>
CUT AREA = 6.2	CUT AREA = 42.0	CUT AREA = 47.2	CUT AREA = 95.3
FILL AREA = 0.0	FILL AREA = 24.2	FILL AREA = 5.0	FILL AREA = 29.2
UNSUITABLE CUT AREA = 0.0	UNSUITABLE CUT AREA = 18.8	UNSUITABLE CUT AREA = 0.0	UNSUITABLE CUT AREA = 18.8

361+90.08

DATE	
BY	
ORIGINAL SURVEY NO.	
SURVEYED PLOTTED AREAS CHECKED	
NOTE BOOK NO.	
TEMPLATE AREAS CHECKED	



<b>PRESTAGE:</b>	<b>STAGE 1:</b>	<b>STAGE 2:</b>	<b>TOTAL:</b>
CUT AREA = 6.3	CUT AREA = 42.2	CUT AREA = 40.4	CUT AREA = 88.9
FILL AREA = 14.9	FILL AREA = 21.5	FILL AREA = 2.1	FILL AREA = 38.6
UNSUITABLE CUT AREA = 5.6	UNSUITABLE CUT AREA = 18.0	UNSUITABLE CUT AREA = 3.6	UNSUITABLE CUT AREA = 27.1

361+50.00

140 130 120 110 100 90 80 70 60 50 40 30 20 10 0 10 20 30 40 50 60 70 80 90 100 110 120 130 140 150



USER NAME = bmsztkc	DESIGNED - MBM	REVISED -
	DRAWN - TTP	REVISED -
PLOT SCALE = 50 SCALE	CHECKED - DWB	REVISED -
PLOT DATE = 7/8/2022	DATE - 07-08-22	REVISED -

STATE OF ILLINOIS  
DEPARTMENT OF TRANSPORTATION

US ROUTE 30  
CROSS SECTIONS

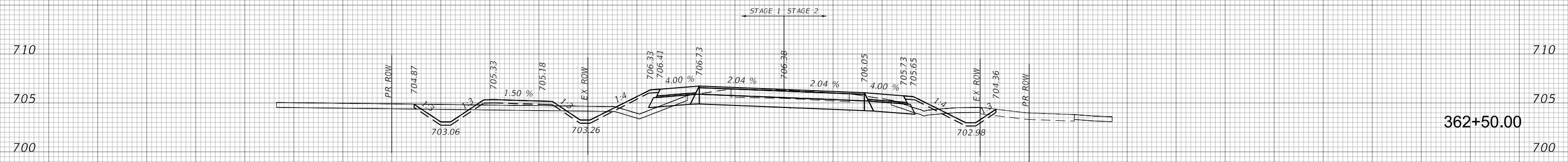
SCALE: 10H:5V SHEET NO. 27 OF 35 SHEETS STA. 361+50.00 TO STA. 361+90.08

F.A.U. RTE.	SECTION	COUNTY	TOTAL SHEETS	SHEET NO.
1107	15-00277-01-BR	KANE	542	517
CONTRACT NO. 61H95			ILLINOIS FED. AID PROJECT	

FILE NAME = 0895-XSEC-US 30.dgn

140 130 120 110 100 90 80 70 60 50 40 30 20 10 0 10 20 30 40 50 60 70 80 90 100 110 120 130 140 150

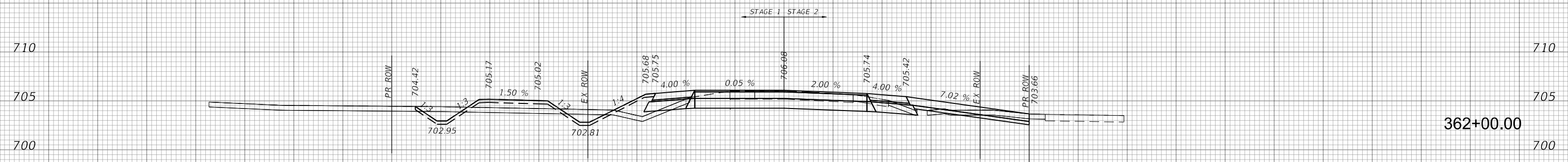
DATE	
BY	
FINAL SURVEY	SURVEYED
NOTE BOOK NO.	PLOTTED
	TEMPLATE
	AREAS CHECKED



<b>PRESTAGE:</b>	<b>STAGE 1:</b>	<b>STAGE 2:</b>	<b>TOTAL:</b>
CUT AREA = 5.3	CUT AREA = 45.7	CUT AREA = 37.0	CUT AREA = 88.0
FILL AREA = 4.6	FILL AREA = 20.6	FILL AREA = 3.7	FILL AREA = 28.8
UNSUITABLE CUT AREA = 3.3	UNSUITABLE CUT AREA = 18.6	UNSUITABLE CUT AREA = 3.4	UNSUITABLE CUT AREA = 25.3

362+50.00

DATE	
BY	
ORIGINAL SURVEY	SURVEYED
NOTE BOOK NO.	PLOTTED
	TEMPLATE
	AREAS CHECKED



<b>PRESTAGE:</b>	<b>STAGE 1:</b>	<b>STAGE 2:</b>	<b>TOTAL:</b>
CUT AREA = 4.5	CUT AREA = 42.1	CUT AREA = 35.3	CUT AREA = 81.9
FILL AREA = 5.1	FILL AREA = 24.9	FILL AREA = 1.8	FILL AREA = 31.7
UNSUITABLE CUT AREA = 2.8	UNSUITABLE CUT AREA = 18.7	UNSUITABLE CUT AREA = 6.7	UNSUITABLE CUT AREA = 28.2

362+00.00

140 130 120 110 100 90 80 70 60 50 40 30 20 10 0 10 20 30 40 50 60 70 80 90 100 110 120 130 140 150



USER NAME = bmsetzke	DESIGNED - MBM	REVISED -
	DRAWN - TTP	REVISED -
PLOT SCALE = 50 SCALE	CHECKED - DWB	REVISED -
PLOT DATE = 7/8/2022	DATE - 07-08-22	REVISED -

STATE OF ILLINOIS  
DEPARTMENT OF TRANSPORTATION

US ROUTE 30  
CROSS SECTIONS

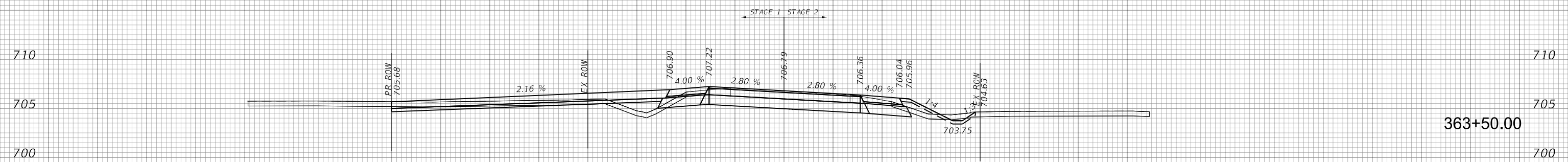
SCALE: 10H:5V SHEET NO. 28 OF 35 SHEETS STA. 362+00.00 TO STA. 362+50.00

F.A.U. RTE.	SECTION	COUNTY	TOTAL SHEETS	SHEET NO.
1107	15-00277-01-BR	KANE	542	518
CONTRACT NO. 61H95			ILLINOIS FED. AID PROJECT	

FILE NAME = 0895-XSEC-US 30.dgn

140 130 120 110 100 90 80 70 60 50 40 30 20 10 0 10 20 30 40 50 60 70 80 90 100 110 120 130 140 150

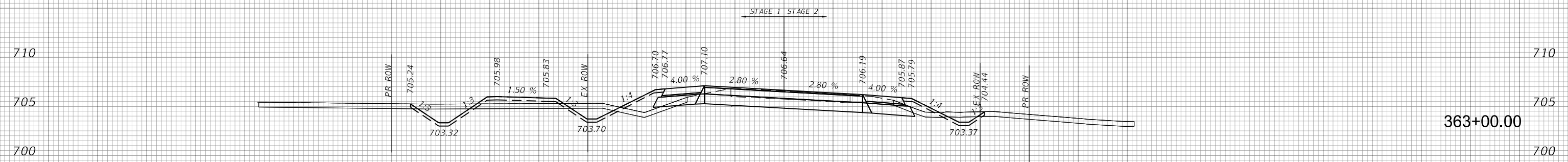
DATE	
BY	
FINAL SURVEY NO.	
SURVEY PLOTTED	
TEMPLATE AREAS CHECKED	
NOTE BOOK AREAS CHECKED	



<b>PRESTAGE:</b>	<b>STAGE 1:</b>	<b>STAGE 2:</b>	<b>TOTAL:</b>
CUT AREA = 5.4	CUT AREA = 42.7	CUT AREA = 30.4	CUT AREA = 78.6
FILL AREA = 5.6	FILL AREA = 9.4	FILL AREA = 2.2	FILL AREA = 17.2
UNSUITABLE CUT AREA = 3.6	UNSUITABLE CUT AREA = 20.2	UNSUITABLE CUT AREA = 3.1	UNSUITABLE CUT AREA = 26.9

363+50.00

DATE	
BY	
ORIGINAL SURVEY NO.	
SURVEY PLOTTED	
TEMPLATE AREAS CHECKED	
NOTE BOOK AREAS CHECKED	



<b>PRESTAGE:</b>	<b>STAGE 1:</b>	<b>STAGE 2:</b>	<b>TOTAL:</b>
CUT AREA = 6.5	CUT AREA = 47.6	CUT AREA = 32.9	CUT AREA = 87.1
FILL AREA = 4.6	FILL AREA = 21.8	FILL AREA = 3.0	FILL AREA = 29.4
UNSUITABLE CUT AREA = 3.3	UNSUITABLE CUT AREA = 18.8	UNSUITABLE CUT AREA = 3.7	UNSUITABLE CUT AREA = 25.9

363+00.00

140 130 120 110 100 90 80 70 60 50 40 30 20 10 0 10 20 30 40 50 60 70 80 90 100 110 120 130 140 150



USER NAME = bmsetzke	DESIGNED - MBM	REVISED -
PLOT SCALE = 50 SCALE	DRAWN - TTP	REVISED -
PLOT DATE = 7/8/2022	CHECKED - DWB	REVISED -
	DATE - 07-08-22	REVISED -

STATE OF ILLINOIS  
DEPARTMENT OF TRANSPORTATION

US ROUTE 30  
CROSS SECTIONS

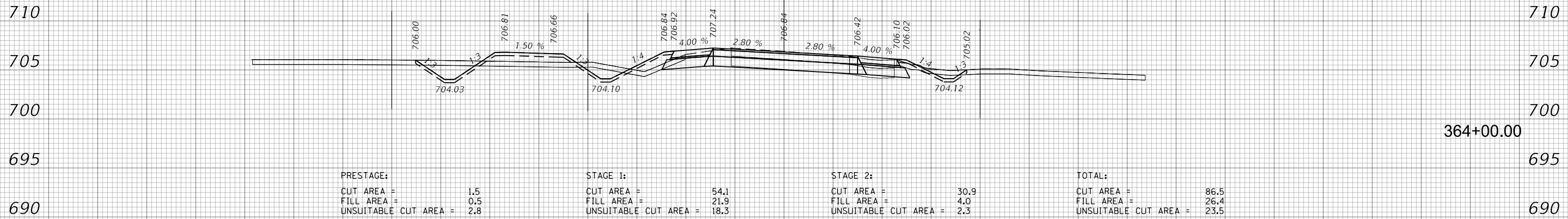
SCALE: 10H:5V SHEET NO. 29 OF 35 SHEETS STA. 363+00.00 TO STA. 363+50.00

F.A.U. RTE.	SECTION	COUNTY	TOTAL SHEETS	SHEET NO.
1107	15-00277-01-BR	KANE	542	519
CONTRACT NO. 61H95			ILLINOIS FED. AID PROJECT	

FILE NAME = 0895-XSEC-US 30.dgn

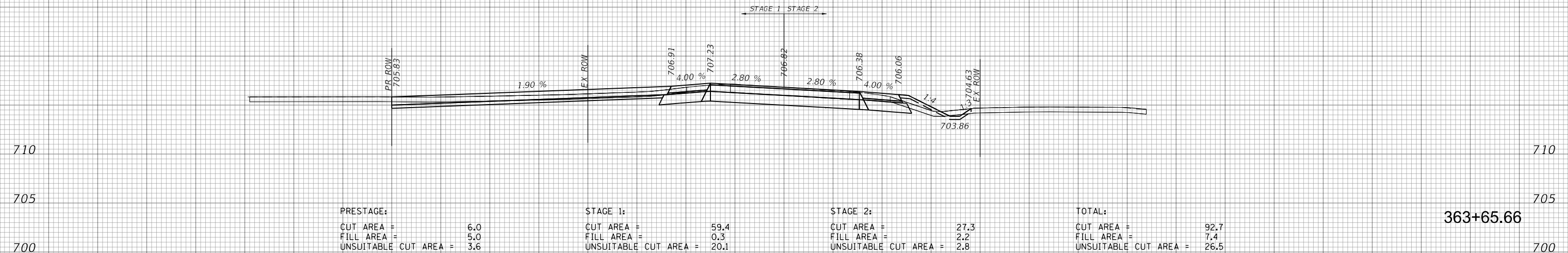
140 130 120 110 100 90 80 70 60 50 40 30 20 10 0 10 20 30 40 50 60 70 80 90 100 110 120 130 140 150

BY	DATE
FINAL SURVEY	SURVEYED
NOTE BOOK	PLOTTED
NO.	TEMPLATE
	AREAS
	CHECKED



PRESTAGE:	STAGE 1:	STAGE 2:	TOTAL:
CUT AREA = 1.5	CUT AREA = 54.1	CUT AREA = 30.9	CUT AREA = 86.5
FILL AREA = 0.5	FILL AREA = 21.9	FILL AREA = 4.0	FILL AREA = 26.4
UNSUITABLE CUT AREA = 2.8	UNSUITABLE CUT AREA = 18.3	UNSUITABLE CUT AREA = 2.3	UNSUITABLE CUT AREA = 23.5

BY	DATE
ORIGINAL SURVEY	SURVEYED
NOTE BOOK	PLOTTED
NO.	TEMPLATE
	AREAS
	CHECKED



PRESTAGE:	STAGE 1:	STAGE 2:	TOTAL:
CUT AREA = 6.0	CUT AREA = 59.4	CUT AREA = 27.3	CUT AREA = 92.7
FILL AREA = 5.0	FILL AREA = 0.3	FILL AREA = 2.2	FILL AREA = 7.4
UNSUITABLE CUT AREA = 3.6	UNSUITABLE CUT AREA = 20.1	UNSUITABLE CUT AREA = 2.8	UNSUITABLE CUT AREA = 26.5

140 130 120 110 100 90 80 70 60 50 40 30 20 10 0 10 20 30 40 50 60 70 80 90 100 110 120 130 140 150

FILE NAME = 09P5-XSEC-US 30.dgn



USER NAME = bmszke	DESIGNED - MBM	REVISED -
PLOT SCALE = 50 SCALE	DRAWN - TTP	REVISED -
PLOT DATE = 7/8/2022	CHECKED - DWB	REVISED -
	DATE - 07-08-22	REVISED -

STATE OF ILLINOIS  
DEPARTMENT OF TRANSPORTATION

US ROUTE 30  
CROSS SECTIONS

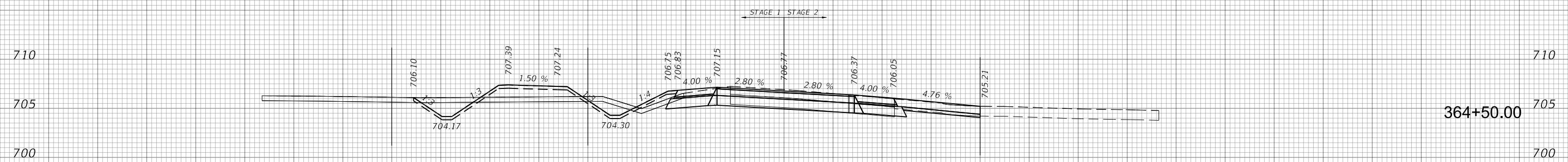
SCALE: 10H:5V SHEET NO. 30 OF 35 SHEETS STA. 363+65.66 TO STA. 364+00.00

F.A.U. RTE.	SECTION	COUNTY	TOTAL SHEETS	SHEET NO.
1107	15-00277-01-BR	KANE	542	520
CONTRACT NO. 61H95			ILLINOIS FED. AID PROJECT	



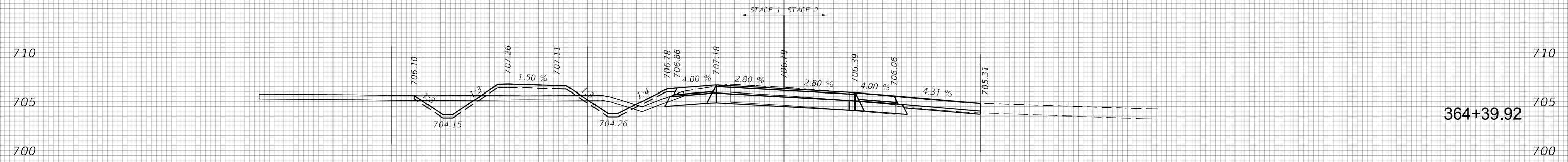
140 130 120 110 100 90 80 70 60 50 40 30 20 10 0 10 20 30 40 50 60 70 80 90 100 110 120 130 140 150

DATE	
BY	
FINAL SURVEY	SURVEYED
NOTE BOOK	PLOTTED
NO.	AREAS CHECKED



<b>PRESTAGE:</b>	<b>STAGE 1:</b>	<b>STAGE 2:</b>	<b>TOTAL:</b>
CUT AREA = 0.0	CUT AREA = 57.4	CUT AREA = 26.3	CUT AREA = 83.6
FILL AREA = 1.9	FILL AREA = 24.6	FILL AREA = 0.8	FILL AREA = 27.3
UNSUITABLE CUT AREA = 0.0	UNSUITABLE CUT AREA = 18.4	UNSUITABLE CUT AREA = 0.0	UNSUITABLE CUT AREA = 18.4

DATE	
BY	
ORIGINAL SURVEY	SURVEYED
NOTE BOOK	PLOTTED
NO.	AREAS CHECKED



<b>PRESTAGE:</b>	<b>STAGE 1:</b>	<b>STAGE 2:</b>	<b>TOTAL:</b>
CUT AREA = 0.0	CUT AREA = 57.5	CUT AREA = 26.4	CUT AREA = 83.9
FILL AREA = 1.9	FILL AREA = 23.0	FILL AREA = 0.6	FILL AREA = 25.5
UNSUITABLE CUT AREA = 0.0	UNSUITABLE CUT AREA = 18.3	UNSUITABLE CUT AREA = 0.0	UNSUITABLE CUT AREA = 18.3

140 130 120 110 100 90 80 70 60 50 40 30 20 10 0 10 20 30 40 50 60 70 80 90 100 110 120 130 140 150



USER NAME = bmsetzke	DESIGNED - MBM	REVISED -
	DRAWN - TTP	REVISED -
PLOT SCALE = 50 SCALE	CHECKED - DWB	REVISED -
PLOT DATE = 7/8/2022	DATE - 07-08-22	REVISED -

**STATE OF ILLINOIS**  
**DEPARTMENT OF TRANSPORTATION**

**US ROUTE 30**  
**CROSS SECTIONS**

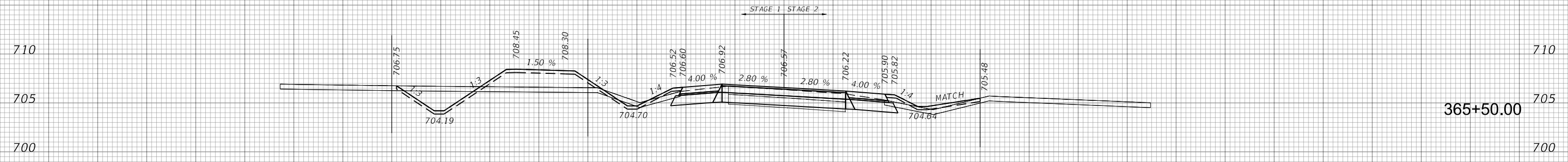
SCALE: 10H:5V SHEET NO. 31 OF 35 SHEETS STA. 364+39.92 TO STA. 364+50.00

F.A.U. RTE.	SECTION	COUNTY	TOTAL SHEETS	SHEET NO.
1107	15-00277-01-BR	KANE	542	521
CONTRACT NO. 61H95			ILLINOIS FED. AID PROJECT	

FILE NAME = 0895-XSEC-US 30.dgn

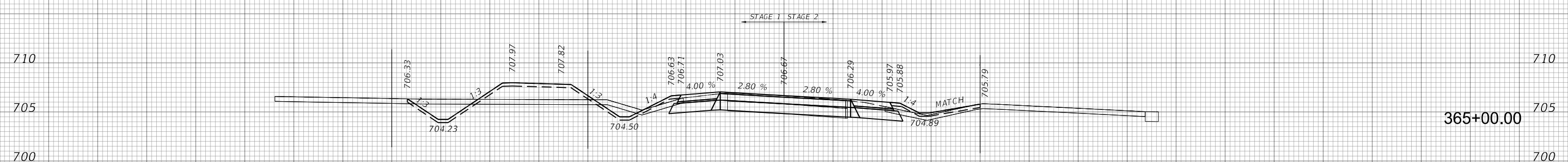
140 130 120 110 100 90 80 70 60 50 40 30 20 10 0 10 20 30 40 50 60 70 80 90 100 110 120 130 140 150

DATE	
BY	
NO.	
FINAL SURVEY	SURVEYED
NOTE BOOK	PLOTTED
AREAS CHECKED	TEMPLATE
	AREAS CHECKED



<b>PRESTAGE:</b>	<b>STAGE 1:</b>	<b>STAGE 2:</b>	<b>TOTAL:</b>
CUT AREA = 5.4	CUT AREA = 55.2	CUT AREA = 21.2	CUT AREA = 81.8
FILL AREA = 2.7	FILL AREA = 38.8	FILL AREA = 7.0	FILL AREA = 48.4
UNSUITABLE CUT AREA = 3.9	UNSUITABLE CUT AREA = 19.3	UNSUITABLE CUT AREA = 3.0	UNSUITABLE CUT AREA = 26.2

DATE	
BY	
NO.	
ORIGINAL SURVEY	SURVEYED
NOTE BOOK	PLOTTED
AREAS CHECKED	TEMPLATE
	AREAS CHECKED



<b>PRESTAGE:</b>	<b>STAGE 1:</b>	<b>STAGE 2:</b>	<b>TOTAL:</b>
CUT AREA = 5.8	CUT AREA = 53.5	CUT AREA = 22.9	CUT AREA = 82.2
FILL AREA = 2.1	FILL AREA = 34.2	FILL AREA = 3.8	FILL AREA = 40.1
UNSUITABLE CUT AREA = 4.6	UNSUITABLE CUT AREA = 18.8	UNSUITABLE CUT AREA = 2.1	UNSUITABLE CUT AREA = 25.4

140 130 120 110 100 90 80 70 60 50 40 30 20 10 0 10 20 30 40 50 60 70 80 90 100 110 120 130 140 150



USER NAME = bmszke	DESIGNED - MBM	REVISED -
PLOT SCALE = 50 SCALE	DRAWN - TTP	REVISED -
PLOT DATE = 7/8/2022	CHECKED - DWB	REVISED -
	DATE - 07-08-22	REVISED -

**STATE OF ILLINOIS**  
**DEPARTMENT OF TRANSPORTATION**

**US ROUTE 30**  
**CROSS SECTIONS**

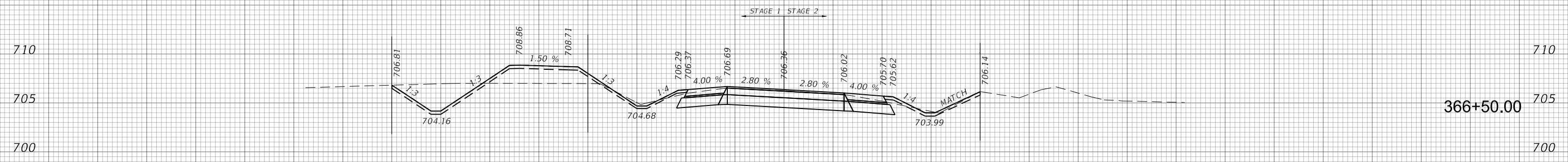
SCALE: 10H:5V SHEET NO. 32 OF 35 SHEETS STA. 365+00.00 TO STA. 365+50.00

F.A.U. RTE.	SECTION	COUNTY	TOTAL SHEETS	SHEET NO.
1107	15-00277-01-BR	KANE	542	522
CONTRACT NO. 61H95			ILLINOIS FED. AID PROJECT	

FILE NAME = 0895-XSEC-US 30.dgn

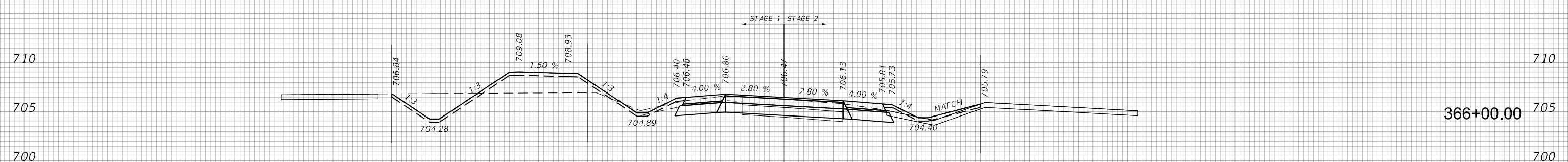
140 130 120 110 100 90 80 70 60 50 40 30 20 10 0 10 20 30 40 50 60 70 80 90 100 110 120 130 140 150

DATE	
BY	
NO.	
FINAL SURVEY	SURVEYED
NOTE BOOK	PLOTTED
AREAS CHECKED	TEMPLATE
	AREAS CHECKED



<b>PRESTAGE:</b>	<b>STAGE 1:</b>	<b>STAGE 2:</b>	<b>TOTAL:</b>
CUT AREA = 0.0	CUT AREA = 56.1	CUT AREA = 22.8	CUT AREA = 78.9
FILL AREA = 0.0	FILL AREA = 37.5	FILL AREA = 3.9	FILL AREA = 41.4
UNSUITABLE CUT AREA = 0.0	UNSUITABLE CUT AREA = 20.1	UNSUITABLE CUT AREA = 6.6	UNSUITABLE CUT AREA = 26.7

DATE	
BY	
NO.	
ORIGINAL SURVEY	SURVEYED
NOTE BOOK	PLOTTED
AREAS CHECKED	TEMPLATE
	AREAS CHECKED



<b>PRESTAGE:</b>	<b>STAGE 1:</b>	<b>STAGE 2:</b>	<b>TOTAL:</b>
CUT AREA = 6.1	CUT AREA = 56.4	CUT AREA = 20.4	CUT AREA = 82.9
FILL AREA = 1.8	FILL AREA = 46.0	FILL AREA = 7.5	FILL AREA = 55.2
UNSUITABLE CUT AREA = 3.3	UNSUITABLE CUT AREA = 19.9	UNSUITABLE CUT AREA = 3.7	UNSUITABLE CUT AREA = 26.8

140 130 120 110 100 90 80 70 60 50 40 30 20 10 0 10 20 30 40 50 60 70 80 90 100 110 120 130 140 150



USER NAME = bmsetzke	DESIGNED - MBM	REVISED -
	DRAWN - TTP	REVISED -
PLOT SCALE = 50 SCALE	CHECKED - DWB	REVISED -
PLOT DATE = 7/8/2022	DATE - 07-08-22	REVISED -

**STATE OF ILLINOIS**  
**DEPARTMENT OF TRANSPORTATION**

**US ROUTE 30**  
**CROSS SECTIONS**

SCALE: 10H:5V SHEET NO. 33 OF 35 SHEETS STA. 366+00.00 TO STA. 366+50.00

F.A.U. RTE.	SECTION	COUNTY	TOTAL SHEETS	SHEET NO.
1107	15-00277-01-BR	KANE	542	523
CONTRACT NO. 61H95			ILLINOIS FED. AID PROJECT	

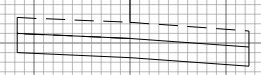
FILE NAME = 08P5-XSEC-US 30.dgn

140 130 120 110 100 90 80 70 60 50 40 30 20 10 0 10 20 30 40 50 60 70 80 90 100 110 120 130 140 150

BY	DATE
FINAL SURVEY NOTE BOOK NO.	SURVEYED PLOTTED AREAS CHECKED

710  
705  
700

STAGE 1 STAGE 2



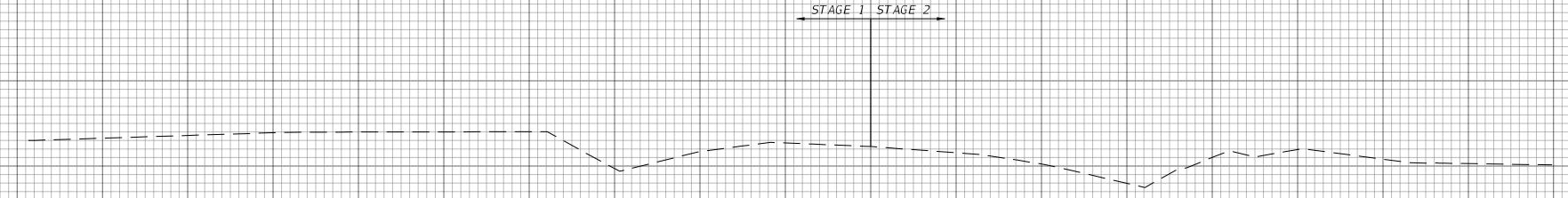
367+00.00

710  
705  
700

BY	DATE
ORIGINAL SURVEY NOTE BOOK NO.	SURVEYED PLOTTED AREAS CHECKED

710  
705  
700

STAGE 1 STAGE 2



366+86.84

710  
705  
700

140 130 120 110 100 90 80 70 60 50 40 30 20 10 0 10 20 30 40 50 60 70 80 90 100 110 120 130 140 150

FILE NAME = 0895-XSEC-US 30.dgn



USER NAME = bmsetzke	DESIGNED - MBM	REVISED -
	DRAWN - TTP	REVISED -
PLOT SCALE = 50 SCALE	CHECKED - DWB	REVISED -
PLOT DATE = 7/8/2022	DATE - 07-08-22	REVISED -

STATE OF ILLINOIS  
DEPARTMENT OF TRANSPORTATION

US ROUTE 30  
CROSS SECTIONS

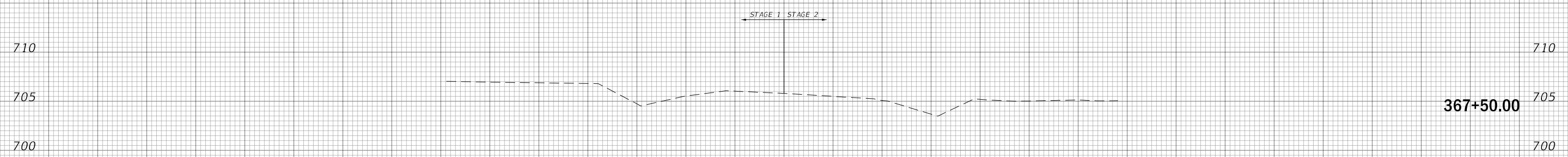
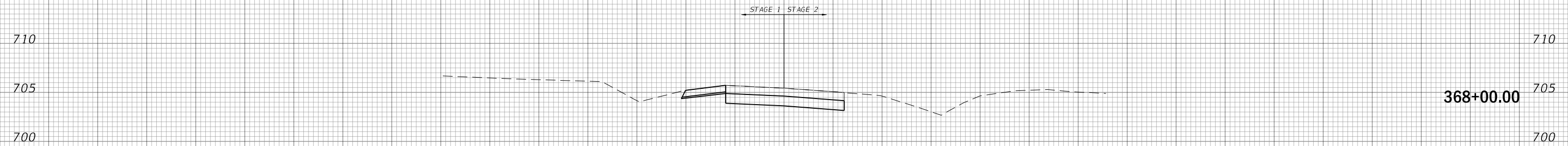
SCALE: 10H:5V SHEET NO. 34 OF 35 SHEETS STA. 366+86.84 TO STA. 367+00.00

F.A.U. RTE.	SECTION	COUNTY	TOTAL SHEETS	SHEET NO.
1107	15-00277-01-BR	KANE	542	524
CONTRACT NO. 61H95			ILLINOIS FED. AID PROJECT	

140 130 120 110 100 90 80 70 60 50 40 30 20 10 0 10 20 30 40 50 60 70 80 90 100 110 120 130 140 150

BY	DATE
FINAL SURVEY	SURVEYED
NOTE BOOK	PLOTTED
NO.	AREAS CHECKED
	AREAS CHECKED

BY	DATE
ORIGINAL SURVEY	SURVEYED
NOTE BOOK	PLOTTED
NO.	AREAS CHECKED
	AREAS CHECKED



140 130 120 110 100 90 80 70 60 50 40 30 20 10 0 10 20 30 40 50 60 70 80 90 100 110 120 130 140 150

FILE NAME = 08P5-XSEC-US 30.dgn



USER NAME = bmsetzke	DESIGNED - MBM	REVISED -
	DRAWN - TTP	REVISED -
PLOT SCALE = 50 SCALE	CHECKED - DWB	REVISED -
PLOT DATE = 7/8/2022	DATE - 07-08-22	REVISED -

STATE OF ILLINOIS  
DEPARTMENT OF TRANSPORTATION

US ROUTE 30  
CROSS SECTIONS

SCALE: 10H:5V SHEET NO. 35 OF 35 SHEETS STA. 366+86.84 TO STA. 366+90.06

F.A.U. RTE.	SECTION	COUNTY	TOTAL SHEETS	SHEET NO.
1107	15-00277-01-BR	KANE	542	525
CONTRACT NO. 61H95			ILLINOIS FED. AID PROJECT	

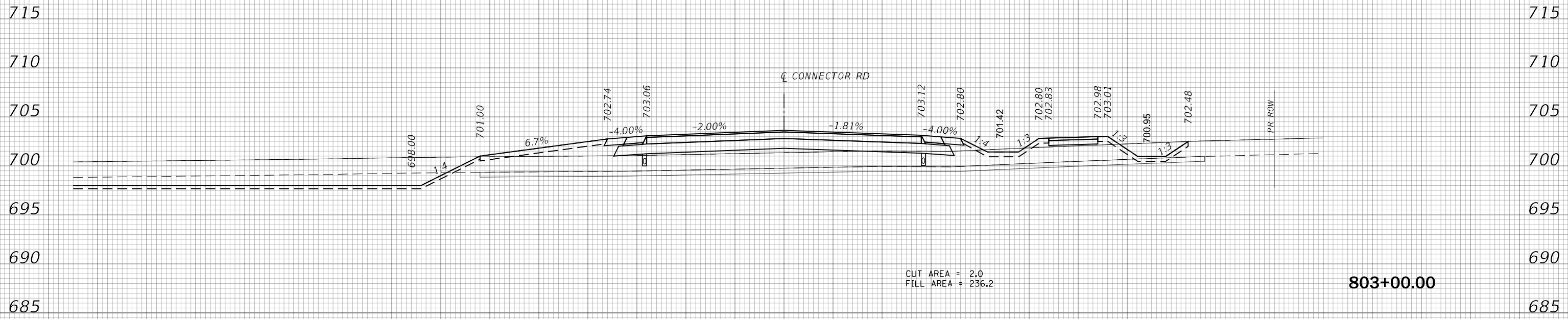




140 130 120 110 100 90 80 70 60 50 40 30 20 10 0 10 20 30 40 50 60 70 80 90 100 110

FINAL SURVEY NO.	SURVEYED PLOTTED AREAS CHECKED	BY	DATE

ORIGINAL SURVEY NO.	SURVEYED PLOTTED AREAS CHECKED	BY	DATE



CUT AREA = 2.0  
FILL AREA = 236.2

803+00.00

////// UNDERCUT - 6" DEPTH BELOW TOPSOIL

140 130 120 110 100 90 80 70 60 50 40 30 20 10 0 10 20 30 40 50 60 70 80 90 100 110



USER NAME = bmsetzke	DESIGNED - BWV	REVISED -
PLOT SCALE = 50 SCALE	DRAWN - BMS	REVISED -
PLOT DATE = 7/8/2022	CHECKED - DWB	REVISED -
	DATE - 07-08-22	REVISED -

STATE OF ILLINOIS  
DEPARTMENT OF TRANSPORTATION

CONNECTOR ROAD  
CROSS SECTIONS

SCALE: 10H:5V SHEET 3 OF 17 SHEETS STA. 803+00.00 TO STA. 803+00.00

F.A.U. RTE.	SECTION	COUNTY	TOTAL SHEETS	SHEET NO.
1107	15-00277-01-BR	KANE	542	528
CONTRACT NO. 61H95			ILLINOIS FED. AID PROJECT	

FILE NAME = 0895-XSEC-CONNECTOR.dgn





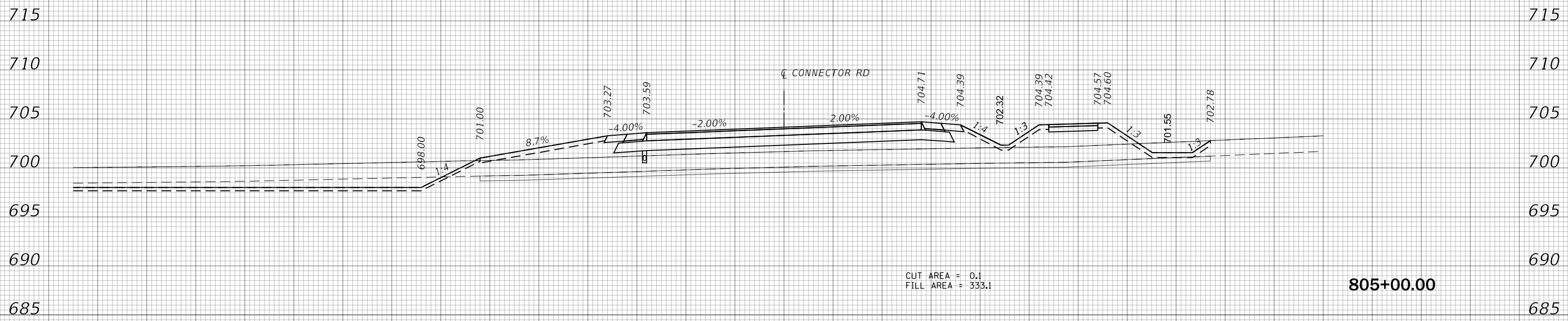




140 130 120 110 100 90 80 70 60 50 40 30 20 10 0 10 20 30 40 50 60 70 80 90 100 110

FINAL SURVEY NO.	SURVEYED PLOTTED AREAS CHECKED	BY	DATE

ORIGINAL SURVEY NO.	SURVEYED PLOTTED AREAS CHECKED	BY	DATE



CUT AREA = 0.1  
 FILL AREA = 333.1

805+00.00

////// UNDERCUT - 6" DEPTH BELOW TOPSOIL

140 130 120 110 100 90 80 70 60 50 40 30 20 10 0 10 20 30 40 50 60 70 80 90 100 110



USER NAME = bmsetzke	DESIGNED - BWB	REVISED -
PLOT SCALE = 50 SCALE	DRAWN - BMS	REVISED -
PLOT DATE = 7/8/2022	CHECKED - DWB	REVISED -
	DATE - 07-08-22	REVISED -

STATE OF ILLINOIS  
 DEPARTMENT OF TRANSPORTATION

CONNECTOR ROAD  
 CROSS SECTIONS

SCALE: 10H:5V SHEET 7 OF 17 SHEETS STA. 805+00.00 TO STA. 805+00.00

F.A.U. RTE.	SECTION	COUNTY	TOTAL SHEETS	SHEET NO.
1107	15-00277-01-BR	KANE	542	532
CONTRACT NO. 61H95			ILLINOIS FED. AID PROJECT	

FILE NAME = 0895-XSEC-CONNECTOR.dgn

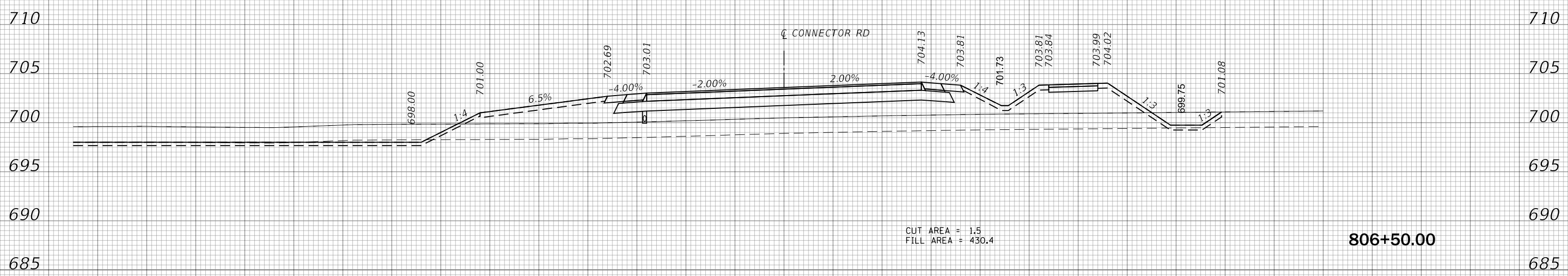




140 130 120 110 100 90 80 70 60 50 40 30 20 10 0 10 20 30 40 50 60 70 80 90 100 110

FINAL SURVEY NO.	SURVEYED AREAS	BY	DATE
	PLOTTED AREAS		
	TEMPLATE AREAS		
	CHECKED AREAS		

ORIGINAL SURVEY NO.	SURVEYED AREAS	BY	DATE
	PLOTTED AREAS		
	TEMPLATE AREAS		
	CHECKED AREAS		



CUT AREA = 1.5  
FILL AREA = 430.4

806+50.00

////// UNDERCUT - 6" DEPTH BELOW TOPSOIL

140 130 120 110 100 90 80 70 60 50 40 30 20 10 0 10 20 30 40 50 60 70 80 90 100 110



USER NAME = bmsetzke	DESIGNED - BWV	REVISED -
PLOT SCALE = 50 SCALE	DRAWN - BMS	REVISED -
PLOT DATE = 7/8/2022	CHECKED - DWB	REVISED -
	DATE - 07-08-22	REVISED -

STATE OF ILLINOIS  
DEPARTMENT OF TRANSPORTATION

CONNECTOR ROAD  
CROSS SECTIONS

SCALE: 10H:5V SHEET 10 OF 17 SHEETS STA. 806+50.00 TO STA. 806+50.00

F.A.U. RTE.	SECTION	COUNTY	TOTAL SHEETS	SHEET NO.
1107	15-00277-01-BR	KANE	542	535
ILLINOIS FED. AID PROJECT			CONTRACT NO. 61H95	

FILE NAME = 0895-XSEC-CONNECTOR.dgn

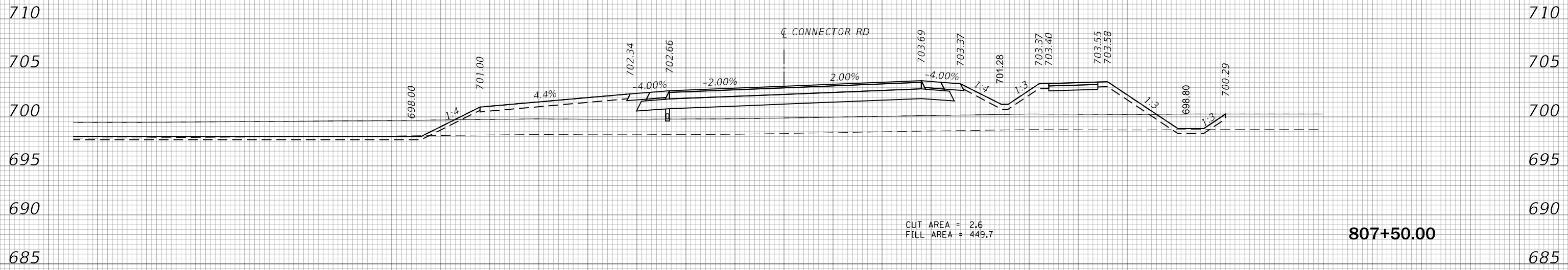




140 130 120 110 100 90 80 70 60 50 40 30 20 10 0 10 20 30 40 50 60 70 80 90 100 110

FINAL SURVEY NO.	SURVEYED PLOTTED AREAS CHECKED	BY	DATE

ORIGINAL SURVEY NO.	SURVEYED PLOTTED AREAS CHECKED	BY	DATE



FILE NAME = 0895-XSEC-CONNECTOR.dgn



USER NAME = bmsetzke	DESIGNED - BWV	REVISED -
PLOT SCALE = 50 SCALE	DRAWN - BMS	REVISED -
PLOT DATE = 7/8/2022	CHECKED - DWB	REVISED -
	DATE - 07-08-22	REVISED -

**STATE OF ILLINOIS  
DEPARTMENT OF TRANSPORTATION**

<b>CONNECTOR ROAD CROSS SECTIONS</b>	
SCALE: 10H:5V	SHEET 12 OF 17 SHEETS
STA. 807+50.00 TO STA. 807+50.00	

F.A.U. RTE.	SECTION	COUNTY	TOTAL SHEETS	SHEET NO.
1107	15-00277-01-BR	KANE	542	537
CONTRACT NO. 61H95			ILLINOIS FED. AID PROJECT	

**807+50.00**

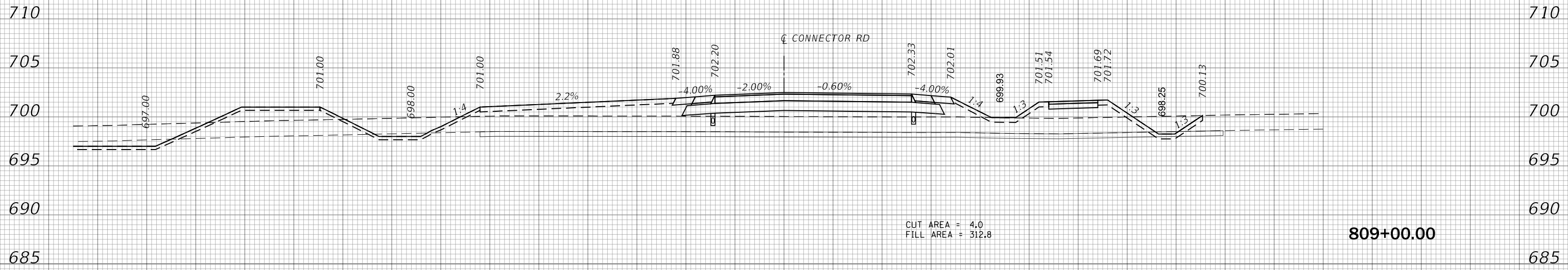




140 130 120 110 100 90 80 70 60 50 40 30 20 10 0 10 20 30 40 50 60 70 80 90 100 110

BY	DATE
FINAL SURVEY NO.	SURVEYED PLOTTED AREAS CHECKED
	NOTE BOOK TEMPLATE AREAS CHECKED

BY	DATE
ORIGINAL SURVEY NO.	SURVEYED PLOTTED AREAS CHECKED
	NOTE BOOK TEMPLATE AREAS CHECKED



/// UNDERCUT - 6" DEPTH BELOW TOPSOIL

140 130 120 110 100 90 80 70 60 50 40 30 20 10 0 10 20 30 40 50 60 70 80 90 100 110



USER NAME = bmsetzke	DESIGNED - BWV	REVISED -
	DRAWN - BMS	REVISED -
PLOT SCALE = 50 SCALE	CHECKED - DWB	REVISED -
PLOT DATE = 7/8/2022	DATE - 07-08-22	REVISED -

STATE OF ILLINOIS  
DEPARTMENT OF TRANSPORTATION

CONNECTOR ROAD  
CROSS SECTIONS

SCALE: 10H:5V SHEET 15 OF 17 SHEETS STA. 809+00.00 TO STA. 809+00.00

F.A.U. RTE.	SECTION	COUNTY	TOTAL SHEETS	SHEET NO.
1107	15-00277-01-BR	KANE	542	540
CONTRACT NO. 61H95			ILLINOIS FED. AID PROJECT	

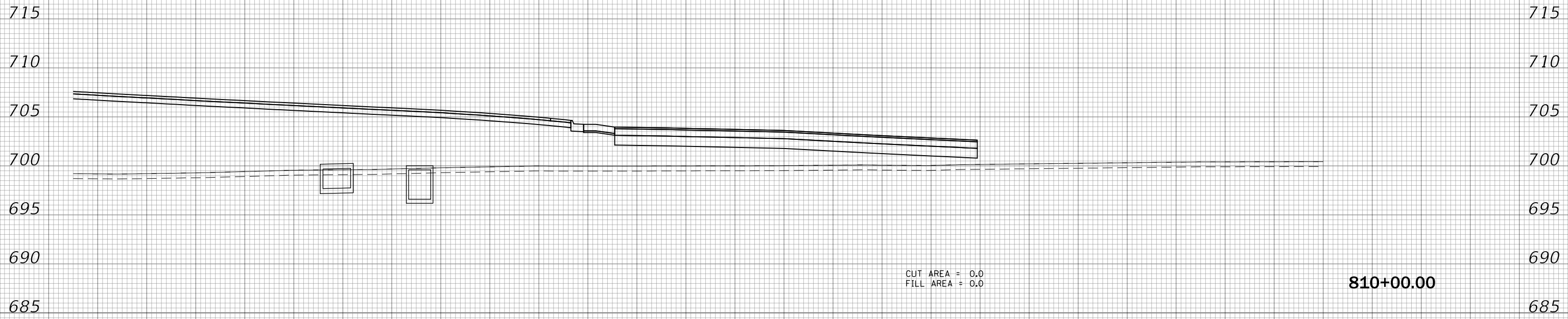
FILE NAME = 0895-XSEC-CONNECTOR.dgn



140 130 120 110 100 90 80 70 60 50 40 30 20 10 0 10 20 30 40 50 60 70 80 90 100 110

FINAL SURVEY NO.	SURVEYED PLOTTED AREAS CHECKED	BY	DATE

ORIGINAL SURVEY NO.	SURVEYED PLOTTED AREAS CHECKED	BY	DATE



/// UNDERCUT - 6" DEPTH BELOW TOPSOIL

140 130 120 110 100 90 80 70 60 50 40 30 20 10 0 10 20 30 40 50 60 70 80 90 100 110



USER NAME = bmsetzke	DESIGNED - BWV	REVISED -
	DRAWN - BMS	REVISED -
PLOT SCALE = 50 SCALE	CHECKED - DWB	REVISED -
PLOT DATE = 7/8/2022	DATE - 07-08-22	REVISED -

STATE OF ILLINOIS  
DEPARTMENT OF TRANSPORTATION

CONNECTOR ROAD  
CROSS SECTIONS

SCALE: 10H:5V SHEET 17 OF 17 SHEETS STA. 810+00.00 TO STA. 810+00.00

F.A.U. RTE.	SECTION	COUNTY	TOTAL SHEETS	SHEET NO.
1107	15-00277-01-BR	KANE	542	542
CONTRACT NO. 61H95			ILLINOIS FED. AID PROJECT	

FILE NAME = 0895-XSEC-CONNECTOR.dgn