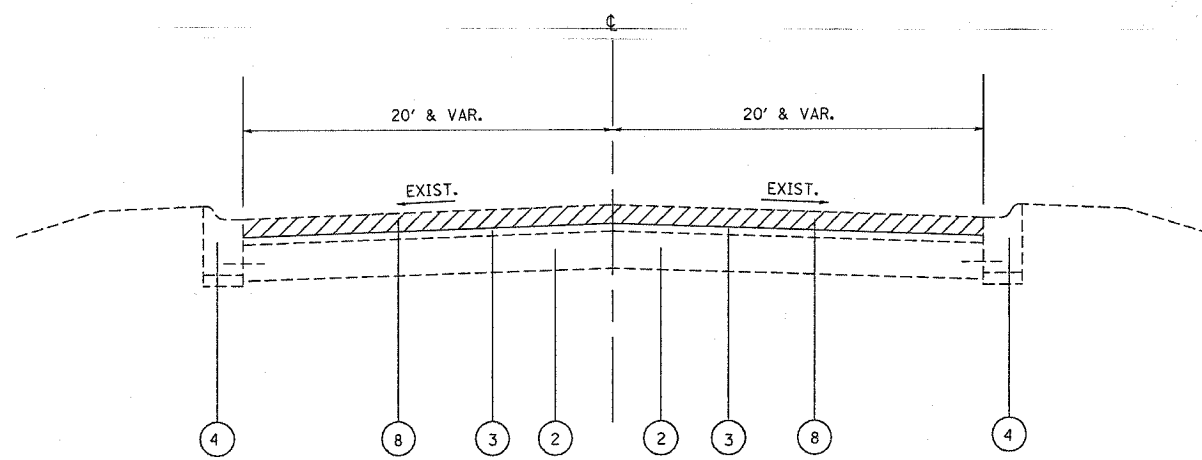


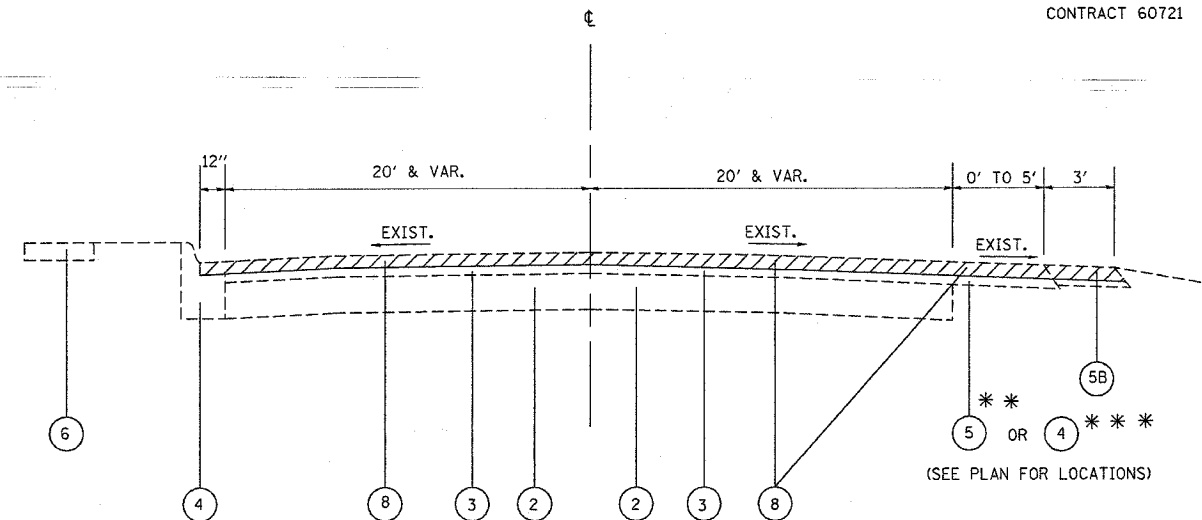
F.A. RTE.	SECTION	COUNTY	TOTAL SHEETS	SHEET NO.
1349	3197 (A&B) RS	COOK	33	5
STA.		TO STA.		
FED. ROAD DIST. NO.	ILLINOIS FED. AID PROJECT			

CONTRACT 60721



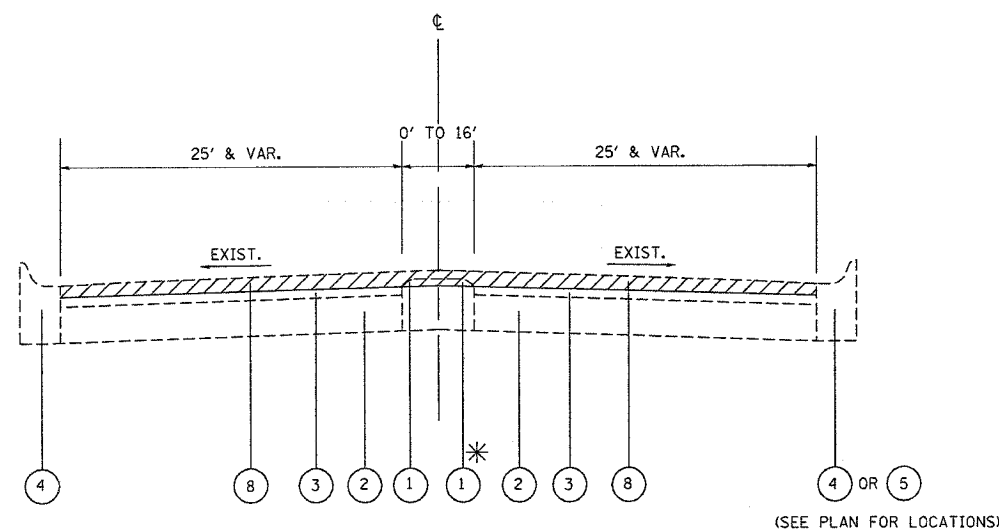
EXISTING TYPICAL SECTION
DEVON AVE.

DESPLAINES RIVER RD. TO
THE WEST BRIDGE APPROACH OF THE
DESPLAINES RIVER BRIDGE



EXISTING TYPICAL SECTION
DEVON AVE.

ROSE ST. TO ALDINE AVE. * *
AND
TALCOTT RD. TO CANFIELD RD. * * *



EXISTING TYPICAL SECTION
DEVON AVE.

EAST BRIDGE APPROACH OF THE
DES PLAINES RIVER BRIDGE
TO ROSE ST.

LEGEND

- ① EXISTING CONCRETE OR GRASS MEDIAN
- ② EXISTING P.C.C. BASE 9"
- ③ EXISTING BITUMINOUS OVERLAY (±4¾")
- ④ EXISTING COMBINATION CONCRETE CURB AND GUTTER, TYPE B-6.12 OR B-6.24
- ⑤ EXISTING BITUMINOUS SHOULDER
- ⑤B EXISTING AGGREGATE SHOULDER, TYPE B
- ⑥ EXISTING CONCRETE SIDEWALK
- ⑦ EXISTING BITUMINOUS OVERLAY AFTER MILLING
- ⑧ PROP. BITUMINOUS SURFACE REMOVAL, 2¼"
- ⑨ PROP. BITUMINOUS SURFACE REMOVAL, (VARIABLE DEPTH) 1½" TO 1"
- ⑩ PROP. BITUMINOUS CONCRETE SURFACE COURSE, SUPERPAVE MIX "D", N70, 1½" TO 1"
- ⑪ PROP. POLYMERED LEVELING BINDER (MACHINE METHOD), SUPERPAVE, IL-4-75, N50, ¾"
- ⑫ PROP. BITUMINOUS CONCRETE SURFACE COURSE, SUPERPAVE MIX "D", N70, 1½"
- ⑭ PROP AGGREGATE SHOULDER TYPE B

* MILLING OF THE CORRUGATED MEDIAN WILL BE INCLUDED
IN THE COST OF BITUMINOUS SURFACE REMOVAL, 2¼"

REVISIONS	
NAME	DATE

ILLINOIS DEPARTMENT OF TRANSPORTATION

DEVON AVENUE
DESPLAINES RIVER RD.
TO CANFIELD RD.
EXISTING TYPICAL SECTIONS

SCALE: VERT.
HORIZ.
DATE

DRAWN BY
CHECKED BY

PLOT DATE = 10/28/2004
FILE NAME = c:\projects\110499\110499a.mxd
PLOT SCALE = 1/8" = 1'-0"
REFERENCE = WIER