

F.A.T. RTE.	SECTION	COUNTY	TOTAL SHEETS	SHEET NO.
90	0102.5-1	COOK	62	12
STA.		TO STA.		
FED. ROAD DIST. NO. 1		ILLINOIS	JOB NO.	

62794

SUGGESTED SEQUENCE OF OPERATION

OPERATION ONE:
 SHIFT TRAFFIC ON MAINLINE WESTBOUND TOWARDS THE CTA TRACKS PROVIDING 4 LANES (SEE DETAIL). THIS SHIFT ENTAILS REMOVAL OF THE EXISTING PAVEMENT MARKINGS AND RAISED REFLECTIVE PAVEMENT MARKERS.
 PLACE TEMPORARY CONCRETE BARRIER.
 PLACE TEMPORARY PAVEMENT MARKINGS.

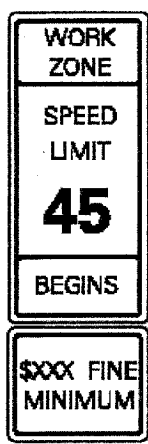
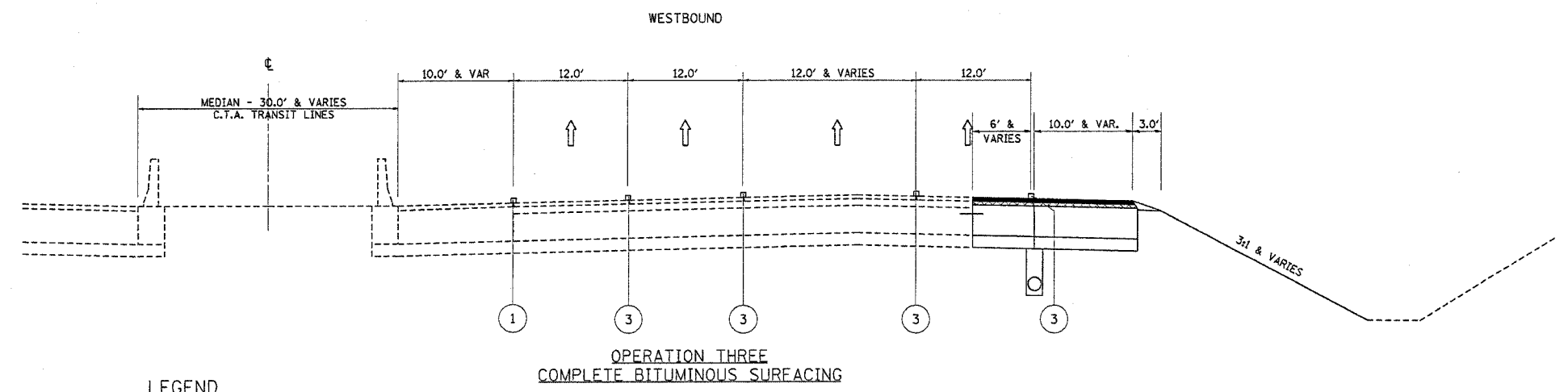
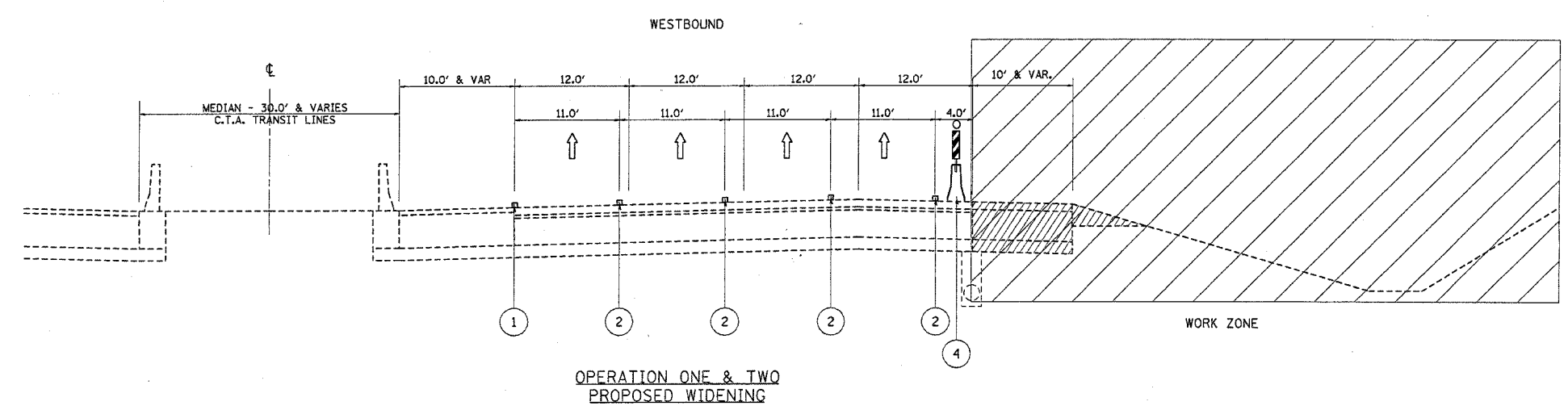
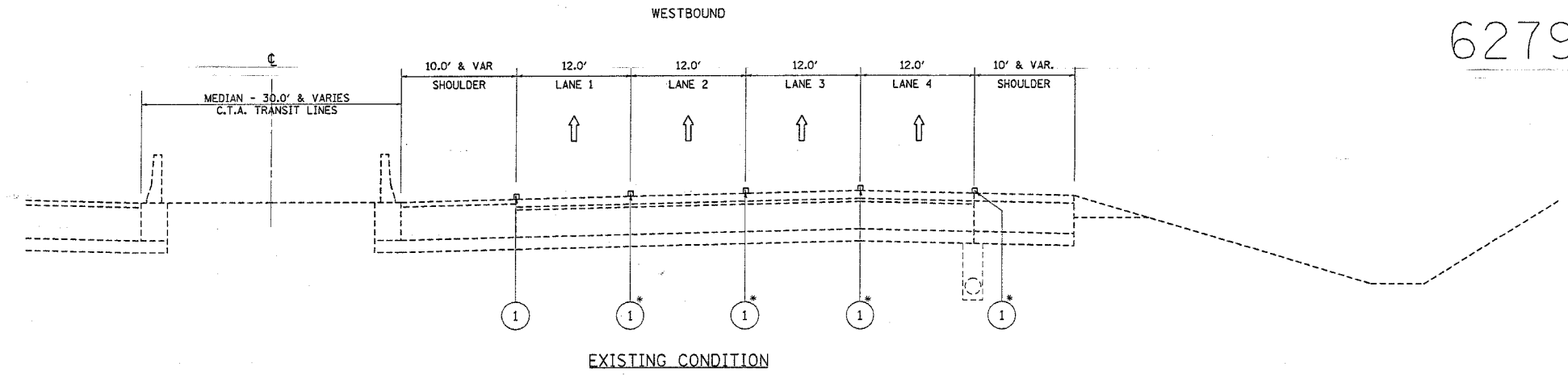
OPERATION TWO:
 REMOVE EXISTING BITUMINOUS SHOULDERS.
 CONSTRUCT PCC WIDENING OF OUTSIDE LANE.
 CONSTRUCT PIPE UNDERDRAIN.
 CONSTRUCT BITUMINOUS SHOULDERS.
 CONSTRUCT AGGREGATE SHOULDERS.
 REGRADE SLOPES AND DITCHES.

OPERATION THREE:
 PLACE PRIME COAT AND BINDER COURSE.
 PLACE SURFACE COURSE PRIOR TO OPENING LANE.
 PLACE PERMANENT PAVEMENT MARKINGS.

NOTE:
 THE RIGHT SHOULDER CONSIST OF 2" OF BITUMINOUS CONCRETE SURFACE COURSE, SUPERPAVE, MIX "D", N70 AND 2" OF BITUMINOUS CONCRETE BINDER COURSE, SUPERPAVE, IL-19, N70

THE SURFACE COURSE AND BINDER COURSE SHALL BE PLACED PRIOR TO REMOVAL OF TEMPORARY CONCRETE BARRIER.

SIGNS AND BARRICADES SHALL BE PLACED ACCORDING TO STANDARD 701101, 701400, 701401, 701411, 701426, AND 701601.



NOTE:
 THESE SIGNS SHALL BE INSTALLED ON BOTH SIDES OF THE ROADWAY IN ADVANCE OF WORK AREAS AND AFTER EACH ENTRANCE RAMP. THE SIGNS SHALL BE 36" X 48" FOR R2-1 AND 36" X 36" FOR G20-1120.

- LEGEND**
- ① EXISTING PAVEMENT MARKINGS
 - ② TEMPORARY PAVEMENT MARKINGS
 - ③ PERMANENT PAVEMENT MARKING
 - ④ TEMPORARY CONCRETE BARRIER
 - * - EXISTING PAVEMENT MARKINGS TO BE REMOVED
 - ▨ - PROPOSED BITUMINOUS BINDER COURSE (2")
 - - PROPOSED BITUMINOUS SURFACE COURSE (2")

REVISIONS	
NAME	DATE

ILLINOIS DEPARTMENT OF TRANSPORTATION
 I-90 (KENNEDY EXPRESSWAY)
 I-90 RAMP
 SUGGESTED STAGING & TRAFFIC CONTROL PLAN

SCALE: HORIZ.
 DATE 9/21/2004

DRAWN BY
 CHECKED BY