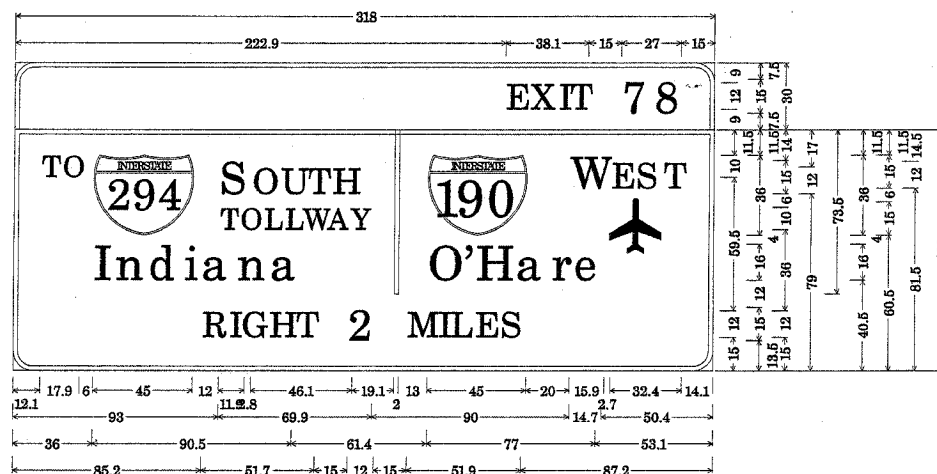


F.A.I. RTE.	SECTION	COUNTY	TOTAL SHEETS	SHEET NO.
90	0102.5-I	COOK	62	29
STA.		TO STA.		
FED. ROAD DIST. NO. 1		ILLINOIS FED. AID PROJECT		

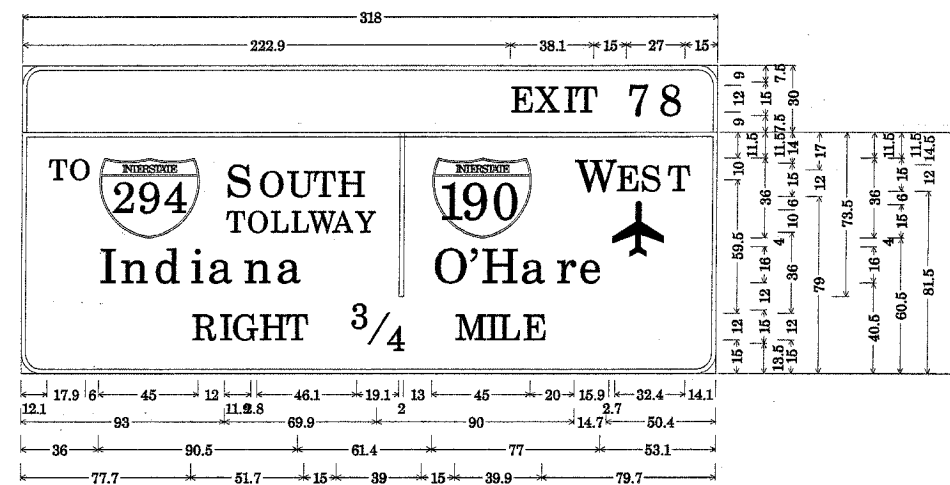
CONTRACT NO.

62794



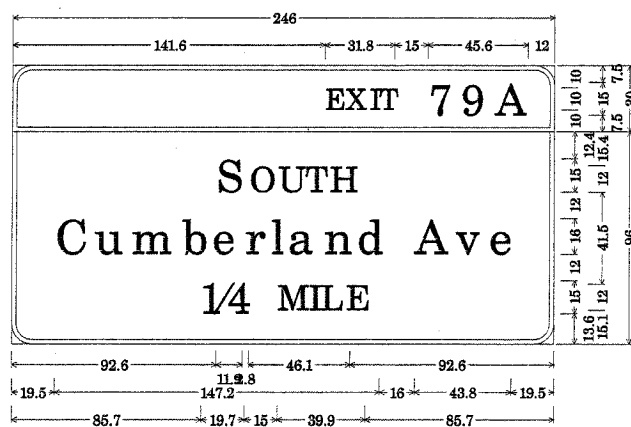
9.0" Radius, 2.0" Border, White on Green;
 [EXIT 78] E Mod;
 IS0161090L080.6; 9.0" Radius, 2.0" Border, White on Green;
 [TO] E Mod; Interstate 294 15.0" D; [SOUTH] E Mod; [TOLLWAY] E Mod; [Indiana] E Mod;
 [WEST] E Mod; Symbol RA010; [O'Hare] E Mod; [RIGHT 2 MILES] E Mod;
 Table of letter and object lefts.

E	X	I	T	7	8								
222.9	234.3	247.2	252.1	276.0	291.0								
T	O	S	O	U	T	H	W	E	S	T			
12.1	21.6	36.0	93.0	107.7	120.8	132.9	144.3	172.9	187.9	252.9	271.5	282.9	296.0
T	O	L	L	W	A	Y	4						
93.0	102.5	113.4	122.9	131.0	142.2	152.9	252.9						
I	n	d	i	a	n	a	O	'	H	a	r	e	
36.0	45.7	60.8	77.1	85.0	101.3	116.4	137.9	203.5	210.0	228.2	244.5	254.7	
R	I	G	H	T	2	M	I	L	E	S			
85.2	97.8	103.3	116.0	128.0	151.9	178.9	193.0	198.5	209.9	221.2			



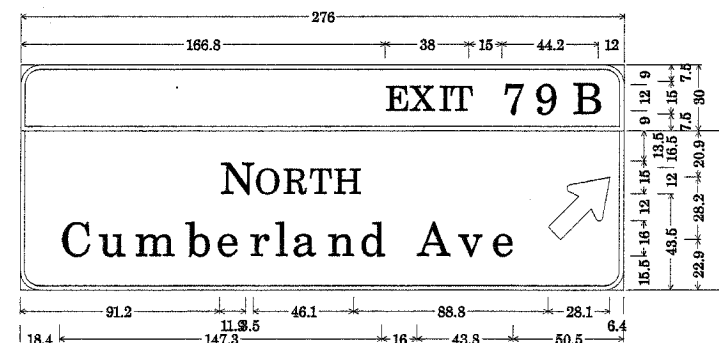
9.0" Radius, 2.0" Border, White on Green;
 [EXIT 78] E Mod;
 IS0161090L079.9LT; 9.0" Radius, 2.0" Border, White on Green;
 [TO] E Mod; Interstate 294 15.0" D; [SOUTH] E Mod; [TOLLWAY] E Mod; [Indiana] E Mod;
 [WEST] E Mod; Symbol RA010; [O'Hare] E Mod; [RIGHT 3/4 MILE] E Mod;
 Table of letter and object lefts.

E	X	I	T	7	8								
222.9	234.3	247.2	252.1	276.0	291.0								
T	O	S	O	U	T	H	W	E	S	T			
12.1	21.6	36.0	93.0	107.7	120.8	132.9	144.3	172.9	187.9	252.9	271.5	282.9	296.0
T	O	L	L	W	A	Y	4						
93.0	102.5	113.4	122.9	131.0	142.2	152.9	252.9						
I	n	d	i	a	n	a	O	'	H	a	r	e	
36.0	45.7	60.8	77.1	85.0	101.3	116.4	137.9	203.5	210.0	228.2	244.5	254.7	
R	I	G	H	T	3	/	4	M	I	L	E		
77.7	90.4	95.8	108.5	120.5	144.4	157.4	169.5	198.4	212.5	218.0	229.4		



9.0" Radius, 2.0" Border, White on Green;
 [EXIT 79A] E Mod;
 IS0161090L079.9CN; 9.0" Radius, 2.0" Border, White on Green;
 [SOUTH] E Mod; [Cumberland Ave] E Mod; [1/4 MILE] E Mod;
 Table of letter and object lefts.

E	X	I	T	7	9	A			
141.6	151.1	161.9	166.9	188.4	203.4	219.0			
S	O	U	T	H					
92.6	107.3	120.4	132.5	143.9					
C	u	m	b	e	r	l	a	n	d
19.5	37.5	53.8	76.8	90.5	105.7	117.2	125.2	141.4	166.5
A	v	e							
182.7	201.3	216.3							
1/4	M	I	L	E					
85.7	120.4	134.5	140.0	151.4					



9.0" Radius, 2.0" Border, White on Green;
 [EXIT 79B] E Mod;
 IS0161090L079.9LT; 9.0" Radius, 2.0" Border, White on Green;
 [NORTH] E Mod; [Cumberland Ave] E Mod;
 Standard Arrow Custom 35.8" X 21.6" 45°;
 Table of letter and object lefts.

E	X	I	T	7	9	B						
166.3	178.2	191.0	195.9	219.8	234.9	252.0						
N	O	R	T	H								
91.2	106.6	119.7	131.8	143.1	241.5							
C	u	m	b	e	r	l	a	n	d	A	v	e
18.4	36.4	52.8	75.8	89.5	104.7	116.2	124.1	140.4	155.5	181.7	200.2	215.3

REVISIONS	
NAME	DATE

ILLINOIS DEPARTMENT OF TRANSPORTATION
 I-90 (KENNEDY EXPRESSWAY)
 I-90 RAMP REPAIR
 SIGN PANEL DETAILS

SCALE: NONE
 DATE: 05/11/04

DESIGNED BY: RDB
 DRAWN BY: RDB
 CHECKED BY: CS

ALL DIMENSIONS ARE IN INCH.DECIMALS UNLESS OTHERWISE NOTED.