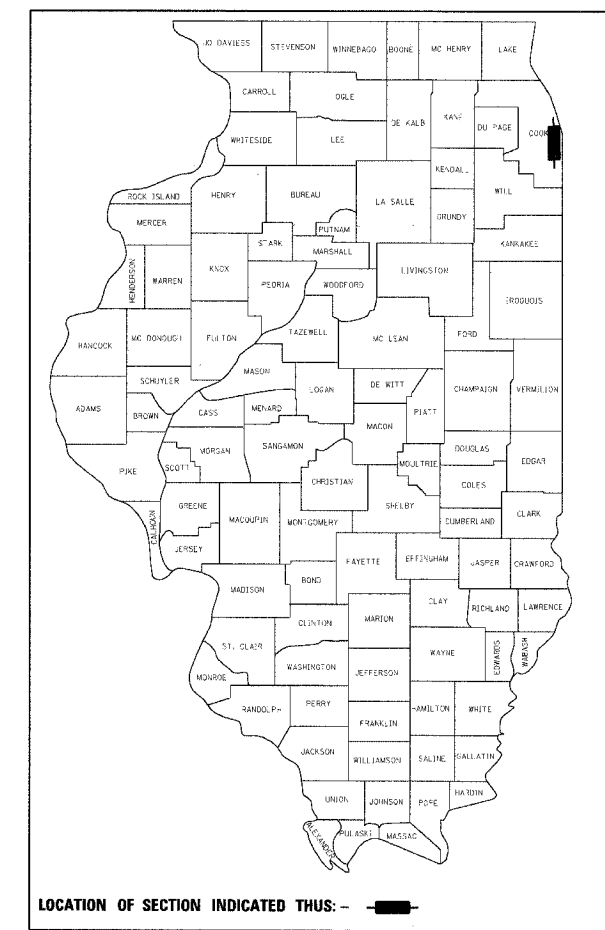


F.A.I. RTE.	SECTION	COUNTY	TOTAL SHEETS	SHEET NO.
90/94	2004-100T	COOK	27	1

62841

D-91-419-01



LOCATION OF SECTION INDICATED THIS: -

STATE OF ILLINOIS
DEPARTMENT OF TRANSPORTATION
DIVISION OF HIGHWAYS

SUBMITTED November 5, 2004
Diana O'Keefe/AP DISTRICT ENGINEER

December 20, 2004
Mike Hine/ED ENGINEER OF DESIGN AND ENVIRONMENT

December 10, 2004
Victor Maden/ED DIRECTOR, DIVISION OF HIGHWAYS

PRINTED BY THE AUTHORITY
OF THE STATE OF ILLINOIS

CTE ENGINEERS
CONSOER TOWNSEND ENVIRODYNE ENGINEERS, INC.
303 EAST WACKER DRIVE, SUITE 600
CHICAGO ILLINOIS 60601-5212, PHONE: (312) 938-0300

CONTRACT NO. 9C11

STATE OF ILLINOIS
DEPARTMENT OF TRANSPORTATION
DIVISION OF HIGHWAYS

**PLANS FOR PROPOSED
FEDERAL AID HIGHWAY**

F.A.I. ROUTE 90/94 (DAN RYAN EXPRESSWAY)
SECTION 2004-100T
PROJECT
SEWER TELEVISIONING BETWEEN 63RD STREET AND 59TH STREET
COOK COUNTY
C-91-365-04

INDEX OF SHEETS

SHEET	DESCRIPTION
1	COVER SHEET
2	GENERAL NOTES AND PROJECT COMMITMENTS
3-4	SUGGESTED CONSTRUCTION SCHEDULE
5	SUMMARY OF QUANTITIES
6	SCHEDULE OF QUANTITIES
7-17	ALIGNMENT PLANS, SURVEY TIES AND CONTROL POINTS
18-20	SEWER TELEVISIONING PLANS
21-26	SEWER PROFILES
27	TC-22 DISTRICT 1, TEMPORARY INFORMATION SIGNING

IDOT HIGHWAY STANDARDS

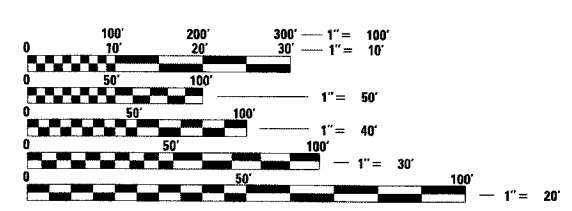
STANDARD	DESCRIPTION
000001-04	STANDARD SYMBOLS, ABBREVIATIONS, AND PATTERNS
001006	DECIMAL OF AN INCH AND OF A FOOT
701601-04	URBAN LANE CLOSURE, MULTILANE, 1W OR 2W, WITH NON TRAVERSABLE MEDIAN, FOR SPEEDS < 45 MPH
702001-06	TRAFFIC CONTROL DEVICES

PROJECT LOCATED IN CITY OF CHICAGO

DESIGN DESIGNATION

WENTWORTH AVE: 6259 (20) URBAN COLLECTOR
WELLS ST: 8275 (20) URBAN COLLECTOR

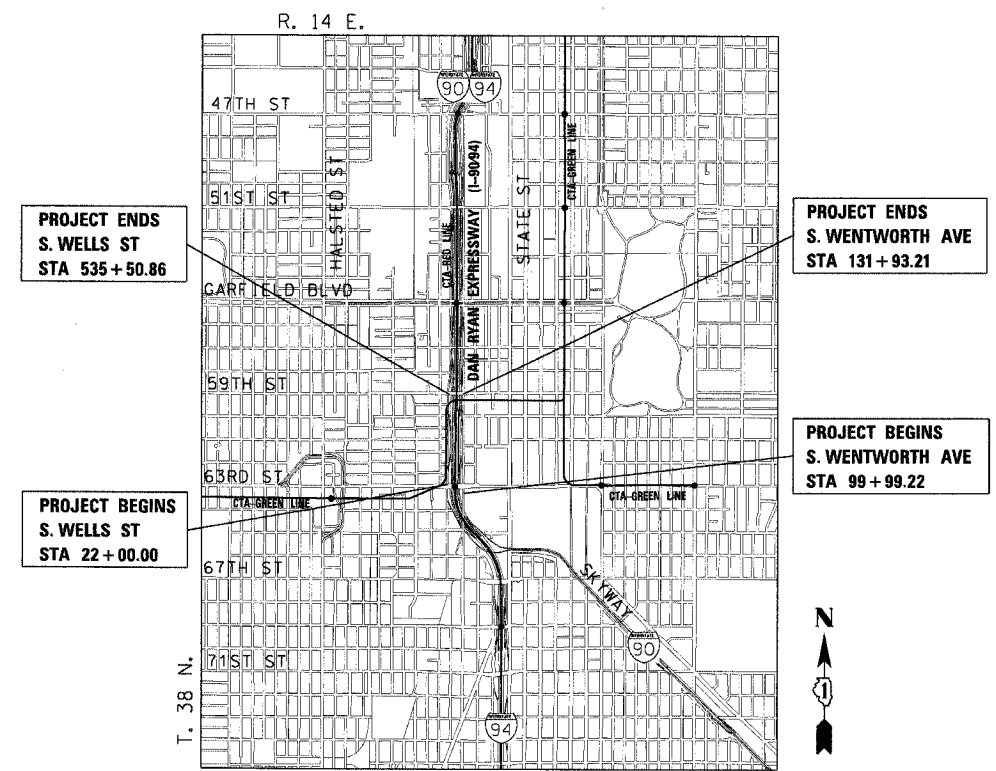
FRONTAGE ROADS:	ADT (2020)	DESIGN SPEED	POSTED SPEED
WENTWORTH AVE	11,000	30	25
WELLS ST	15,000	30	25



FULL SIZE PLANS HAVE BEEN PREPARED USING STANDARD ENGINEERING SCALES. REDUCED SIZED PLANS WILL NOT CONFORM TO STANDARD SCALES. IN MAKING MEASUREMENTS ON REDUCED PLANS, THE ABOVE SCALES MAY BE USED.

DIGGER:
CHICAGO UTILITY ALERT NETWORK
(312) 744-7000

CONTRACT NO. 62841



LOCATION MAP

GROSS LENGTH OF PROJECT = 6,085 FT (1.152 MILE)
NET LENGTH OF PROJECT = 6,085 FT (1.152 MILE)

DISTRICT ONE DESIGN/CONSULTANT SERVICES PROJECT MANAGER
RAJENDRA SHAH (847) 705-4437

ROBERT M. GOVEIA
062-05334
REGISTERED PROFESSIONAL ENGINEER OF ILLINOIS
11/30/05 10/22/09
EXPIRES DATE