

F.A.I. RTE.	SECTION	COUNTY	TOTAL SHEETS	SHEET NO.
290	0305-302K-L-2	COOK	5	1

D-91-060-05 62876

STATE OF ILLINOIS
DEPARTMENT OF TRANSPORTATION
DIVISION OF HIGHWAYS

**PROPOSED
HIGHWAY PLANS**

FAI 290/FAP 342 (I-290/L. 53)
FROM SOUTH OF IL. 62 (ALGONQUIN ROAD)
TO NORTH OF IL. 72 (HIGGINS ROAD)
SECTION: 0305-302 K-L-2

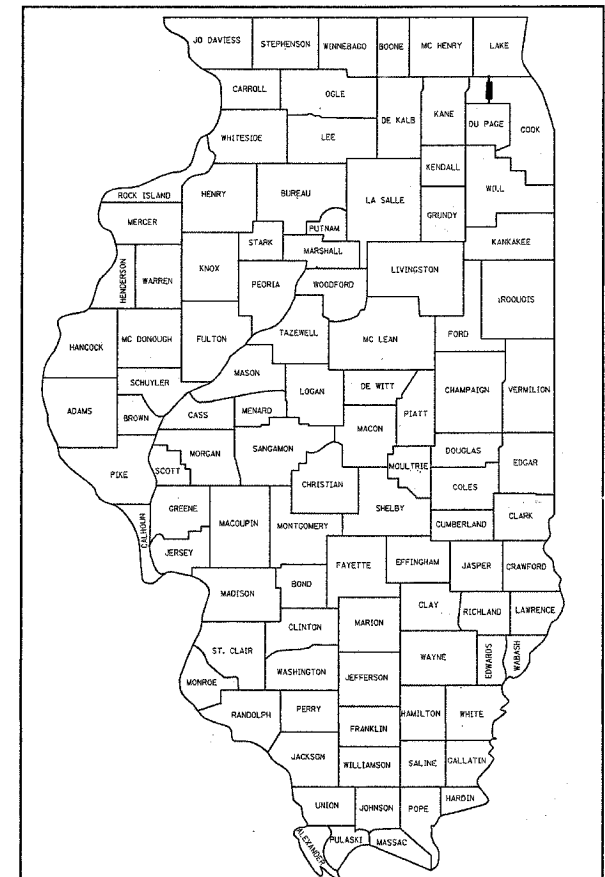
LIGHT TOWER PROCUREMENT

COOK COUNTY
C-91-060-05

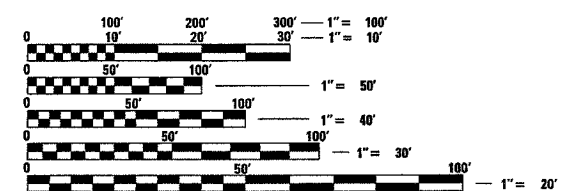
FOR INDEX OF SHEETS, SEE SHEET NO. 1

2. SUMMARY OF QUANTITIES
3. HIGH MAST LIGHT POLE, 1 OF 3
4. HIGH MAST LIGHT POLE, 2 OF 3
5. HIGH MAST LIGHT POLE, 3 OF 3

PROJECT LOCATED IN
TH VILLAGE OF SCHAUMBURG AND
VILLAGE OF ROLLING MEADOWS

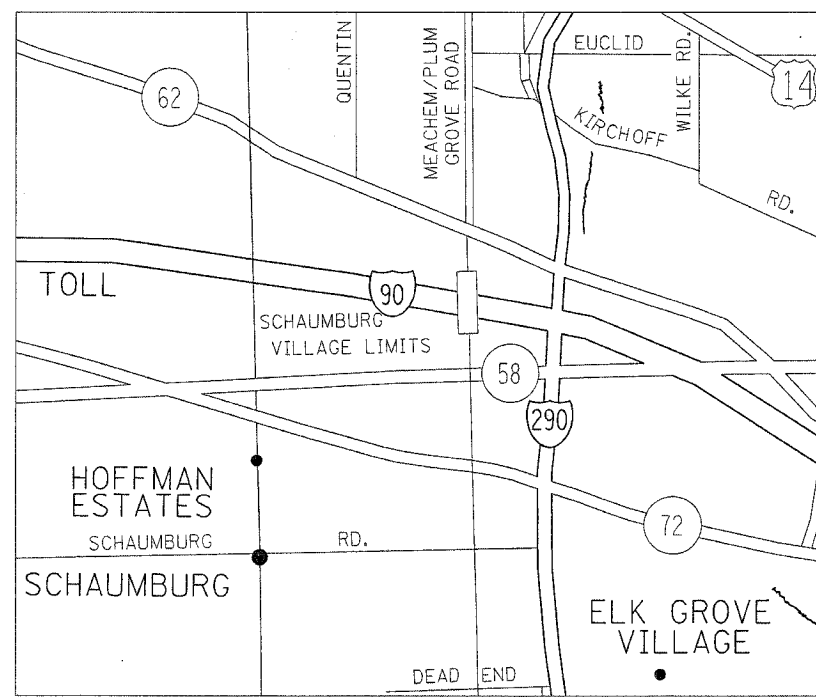


LOCATION OF SECTION INDICATED THUS: - [Symbol] -



FULL SIZE PLANS HAVE BEEN PREPARED USING STANDARD ENGINEERING SCALES. REDUCED SIZED PLANS WILL NOT CONFORM TO STANDARD SCALES. IN MAKING MEASUREMENTS ON REDUCED PLANS, THE ABOVE SCALES MAY BE USED.

J.U.L.I.E.
JOINT UTILITY LOCATION INFORMATION FOR EXCAVATION
1-800-892-0123



STATE OF ILLINOIS
DEPARTMENT OF TRANSPORTATION
DIVISION OF HIGHWAYS

SUBMITTED Nov. 10 20 04

Dave Skuta DISTRICT ENGINEER

December 10, 2004
Mike Nire ENGINEER OF DESIGN AND ENVIRONMENT

December 10, 2004
Victor Moders DIRECTOR, DIVISION OF HIGHWAYS

PRINTED BY THE AUTHORITY
OF THE STATE OF ILLINOIS

CONTRACT NO. 62876