

# DRAINAGE DETAILS

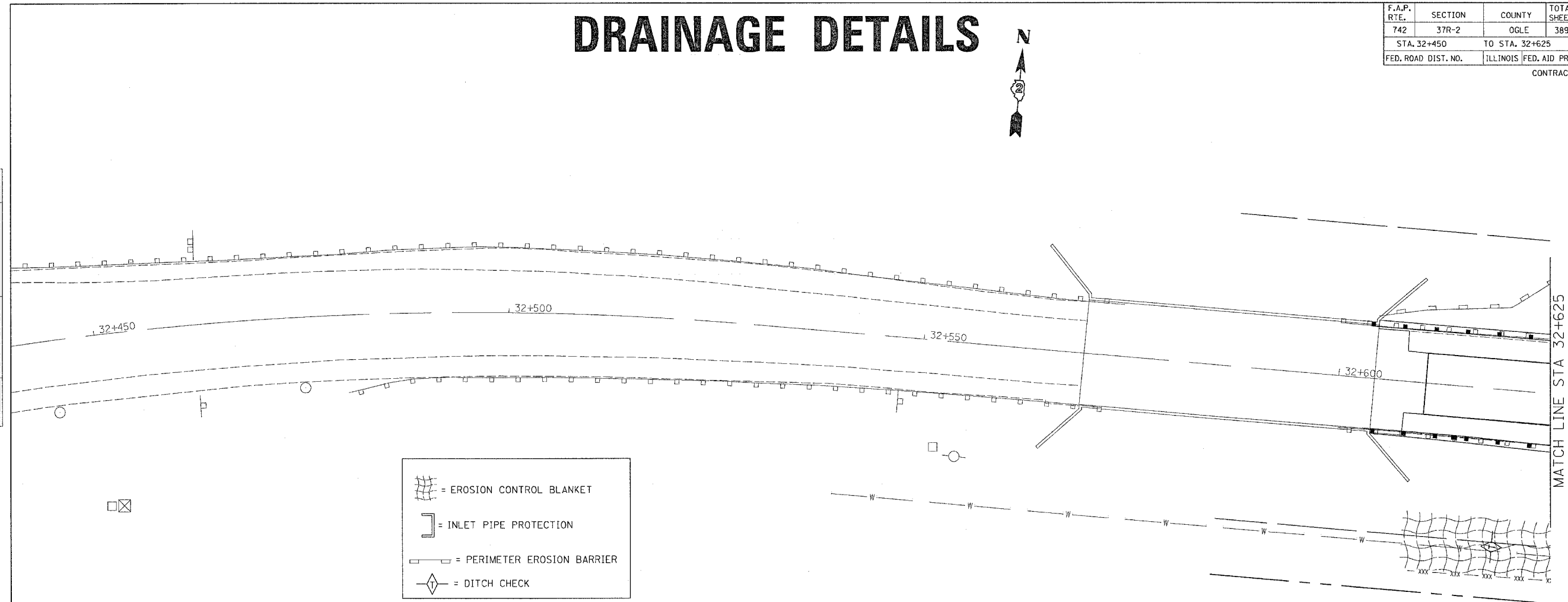


F.A.P. RTE.	SECTION	COUNTY	TOTAL SHEETS	SHEET NO.
742	37R-2	OGLE	389	90
STA. 32+450		TO STA. 32+625		
FED. ROAD DIST. NO.		ILLINOIS FED. AID PROJECT		
CONTRACT #64157				

BY	DATE

FINAL SURVEYED	DATE

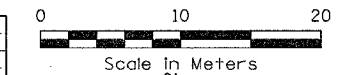
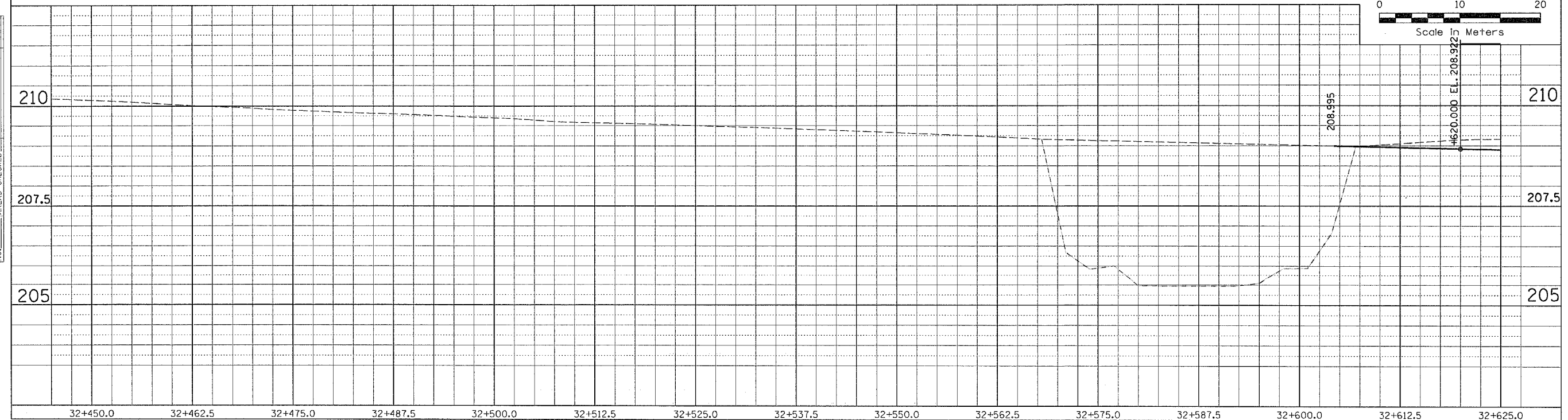


- = EROSION CONTROL BLANKET
- = INLET PIPE PROTECTION
- = PERIMETER EROSION BARRIER
- = DITCH CHECK

BY	DATE

ORIGINAL SURVEYED	DATE



Scale 1:208.925 Meters

**DRAINAGE DETAILS**

Thu Sep 02 11:20:49 2004  
 es:\projects\m268066\drainage.dgn