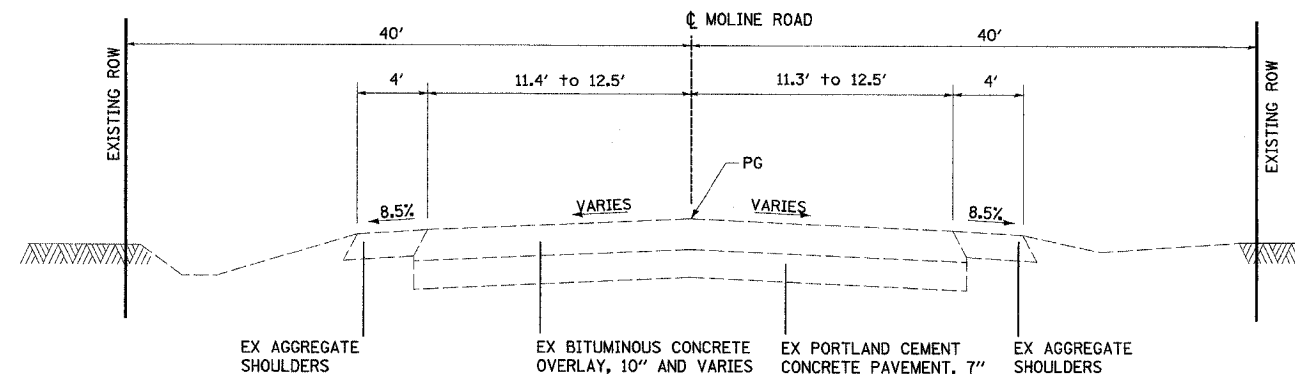


FILE NO.	SECTION	COUNTY	TOTAL SHEETS	SHEET NO.
1197	105 BR-2 & 105-T	WHITESIDE	59	4
STA. 224+00		TO STA. 232+00		
EXISTING CONDITIONS:				
CONTRACT 64421				

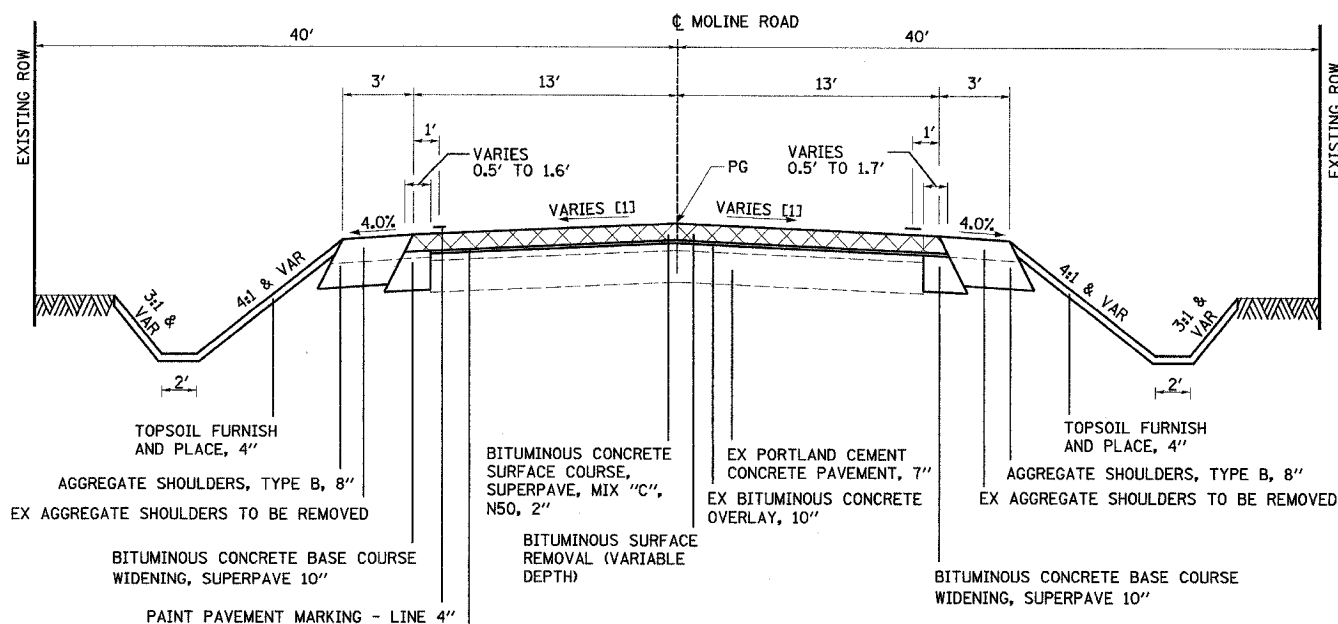


EXISTING TYPICAL ROADWAY SECTION

N.T.S.

STA 224+00.00 TO STA 229+58.29
 STA 229+58.29 TO STA 230+05.43 EX BRIDGE OMISSION
 STA 230+05.43 TO STA 232+00

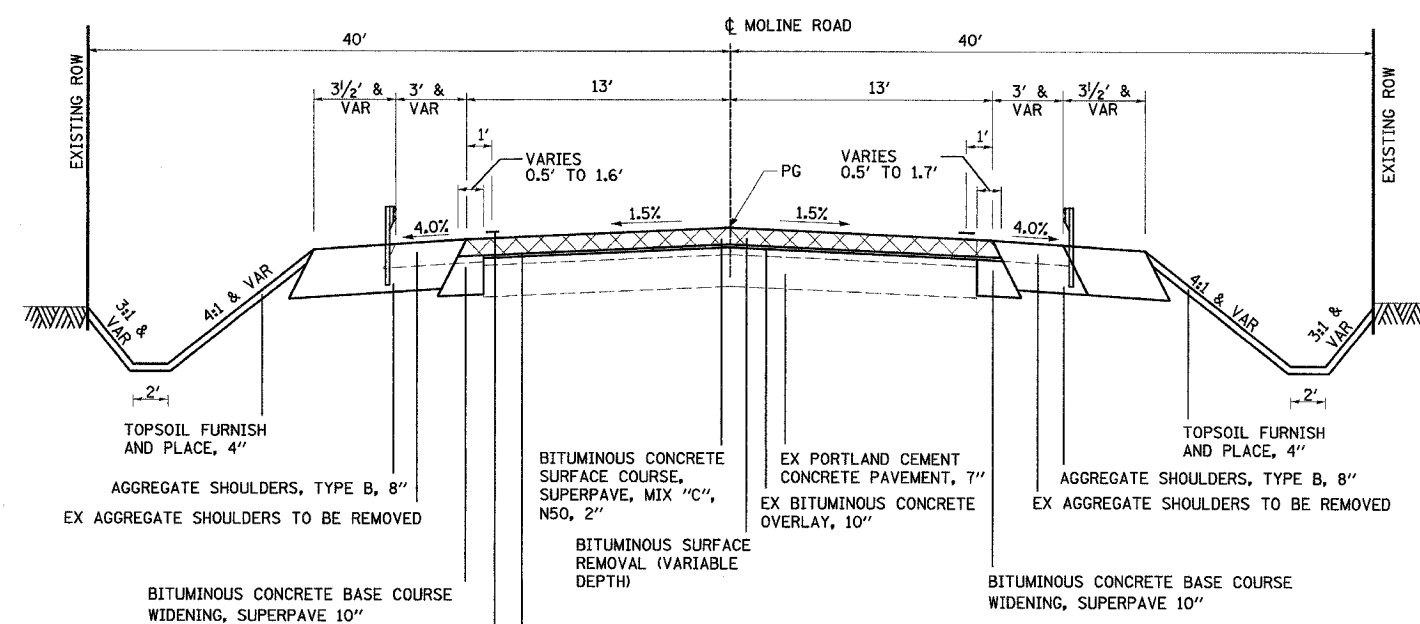
DATE	
BY	
REVISION	
PLAN	
NOTE BOOK	
NO.	
ALIGNED	
CHECKED	
DRAWN	
FILE NAME	



PROPOSED TYPICAL ROADWAY SECTION

N.T.S.

STA 224+00.00 LT TO STA 227+93.09 LT
 STA 224+00.00 RT TO STA 227+81.89 RT
 STA 231+53.31 LT TO STA 232+00.00 LT
 STA 231+44.30 RT TO STA 232+00.00 RT



PROPOSED TYPICAL ROADWAY SECTION

N.T.S.

STA 227+93.09 LT TO STA 228+65.50
 STA 227+81.89 RT TO STA 228+65.50
 STA 225+65.50 TO STA 228+71.72
 STA 228+71.72 TO STA 229+01.72
 STA 229+01.72 TO STA 230+33.27
 STA 230+33.27 TO STA 230+63.27
 STA 230+63.27 TO STA 230+69.49
 STA 230+69.49 TO STA 231+53.31 LT
 STA 230+69.49 TO STA 231+44.30 RT

BRIDGE APPROACH PAVEMENT CONNECTOR (FLEXIBLE) (SEE STANDARD)
 BRIDGE APPROACH PAVEMENT (SEE STANDARD)
 BRIDGE OMISSION
 BRIDGE APPROACH PAVEMENT (SEE STANDARD)
 BRIDGE APPROACH PAVEMENT CONNECTOR (FLEXIBLE) (SEE STANDARD)

PAVEMENT TRANSITION SCHEDULE

STA	CROSS SLOPE		EDGE OF PAVEMENT ELEVATION	
	LT	RT	LT	RT
224+00.00	0.06%	2.44%	619.11	618.80
224+25.38	1.00%	1.50%	618.99	618.93
224+38.88	1.50%	1.50%	618.94	618.94
231+27.10	1.50%	1.50%	618.92	618.92
231+67.60	3.00%	0.00%	618.67	619.06
231+94.60	4.00%	1.00%	618.53	619.18
232+00.00	4.00%	1.20%	618.53	619.21

[1] SEE PAVEMENT TRANSITION SCHEDULE FOR CROSS SLOPES

NOTE:

- BRIDGE APPROACH PAVEMENT CONNECTOR (FLEXIBLE) CONSISTS OF BITUMINOUS CONCRETE SURFACE COURSE, SUPERPAVE, MIX "C", N50 2" AND BITUMINOUS CONCRETE BINDER COURSE, SUPERPAVE, IL-19.0, N50 7".
- SEE PLAN AND PROFILE SHEETS FOR GUARDRAIL LOCATIONS.
- SEE SHEET 5 FOR APPLICATION RATES.

BITUMINOUS SURFACE REMOVAL (VARIABLE DEPTH)

REVISIONS	
NAME	DATE

ILLINOIS DEPARTMENT OF TRANSPORTATION
 FAS ROUTE 1197 (MOLINE ROAD)
 SECTION 105 BR-2
 WHITESIDE COUNTY
 TYPICAL SECTIONS
 DRAWN BY: HLC

11/3/2004
 DATE TIME
 DSN-SPEC
 REF