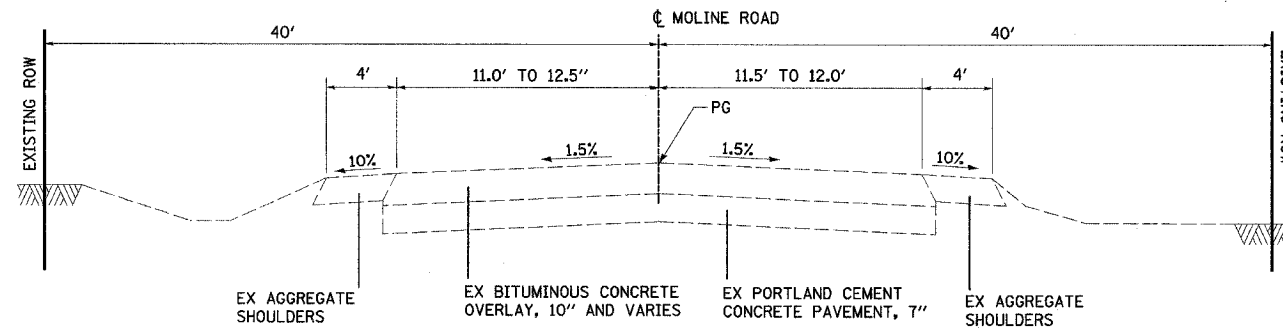


FILE NO.	SECTION	COUNTY	TOTAL SHEETS	SHEET NO.
1197	105 BR-2 & 105-T	WHITESIDE	59	5
STA. 425+38		TO STA. 429+00		
EXISTING CONDITIONS:				
CONTRACT 64421				

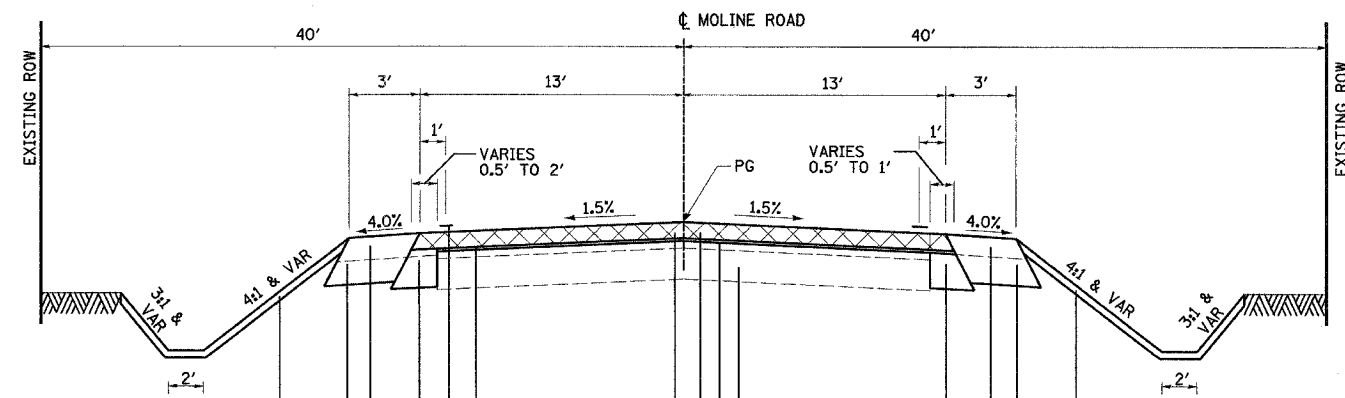


**EXISTING TYPICAL ROADWAY SECTION**

N.T.S.

STA 425+38.00 TO STA 429+00.00

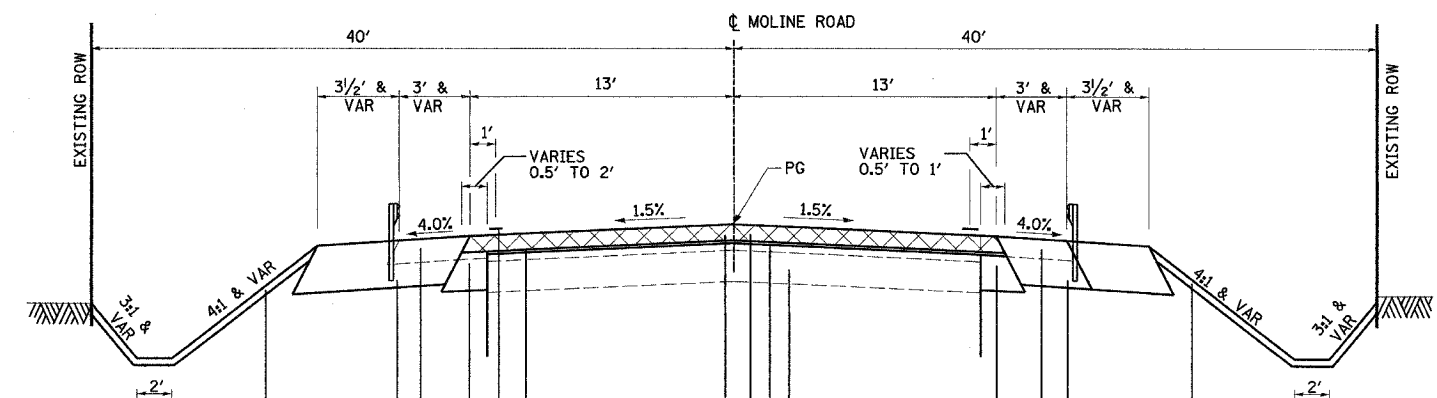
PLAN	SURVEYED	DATE
	ADJUSTED	
	ALIGNED	
	CHECKED	
	BY	
	NO.	
	ROAD FILE NAME	



**PROPOSED TYPICAL ROADWAY SECTION**

N.T.S.

STA 425+38.00 LT TO STA 427+06.95 LT  
STA 425+38.00 RT TO STA 426+81.93 RT



**PROPOSED TYPICAL ROADWAY SECTION**

N.T.S.

STA 427+06.95 LT TO STA 427+69.17 LT  
STA 426+81.93 RT TO STA 427+69.17 RT  
STA 427+69.17 TO STA 427+75.17  
STA 427+75.17 TO STA 428+05.17  
STA 428+05.17 TO STA 428+20.83  
STA 428+20.83 TO STA 428+50.83  
STA 428+50.83 TO STA 428+56.83  
STA 428+56.83 LT TO STA 429+00.00 LT  
STA 428+56.83 RT TO STA 429+00.00 RT

BRIDGE APPROACH PAVEMENT CONNECTOR (FLEXIBLE) (SEE STANDARD)  
BRIDGE APPROACH PAVEMENT (SEE STANDARD)  
BRIDGE OMISSION  
BRIDGE APPROACH PAVEMENT (SEE STANDARD)  
BRIDGE APPROACH PAVEMENT CONNECTOR (FLEXIBLE) (SEE STANDARD)  
SHOULDER ENDS AT STA 429+44.05  
SHOULDER ENDS AT STA 429+19.01

**APPLICATION RATES**

LEVELING BINDER	112 LBS/SQ YD IN
AGGREGATE SHOULDERS, TYPE B	2.05 TONS/CU YD
AGGREGATE BASE COURSE, TYPE B	2.05 TONS/CU YD
BITUMINOUS CONCRETE BINDER COURSE	115 LBS/SQ YD IN
BITUMINOUS CONCRETE SURFACE COURSE	112 LBS/SQ YD IN
INCIDENTAL BITUMINOUS SURFACING	112 LBS/SQ YD IN
ROCK FILL	1.5 TON/CU YD

**NOTE:**

- BRIDGE APPROACH PAVEMENT CONNECTOR (FLEXIBLE) CONSISTS OF BITUMINOUS CONCRETE SURFACE COURSE, SUPERPAVE, MIX "C", N50 2" AND BITUMINOUS CONCRETE BINDER COURSE, SUPERPAVE, IL-19.0, N50 7".
- SEE PLAN AND PROFILE SHEETS FOR GUARDRAIL LOCATIONS.



BITUMINOUS SURFACE REMOVAL (VARIABLE DEPTH)

REVISIONS	
NAME	DATE

ILLINOIS DEPARTMENT OF TRANSPORTATION  
FAS ROUTE 1197 (MOLINE ROAD)  
SECTION 105-T  
WHITESIDE COUNTY

**TYPICAL SECTIONS**

DRAWN BY: HLC

11/2/2004  
10:58:56 AM  
\*REF.\*