

F.A. RTE.	SECTION	COUNTY	TOTAL SHEETS	SHEET NO.
573	116FL-1	DEKALB	6	1

STATE OF ILLINOIS  
DEPARTMENT OF TRANSPORTATION  
DIVISION OF HIGHWAYS

**PROPOSED  
HIGHWAY PLANS**

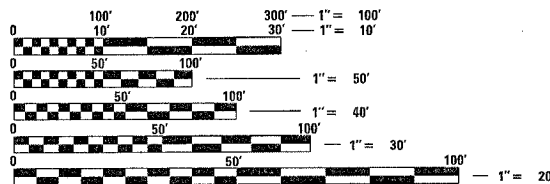
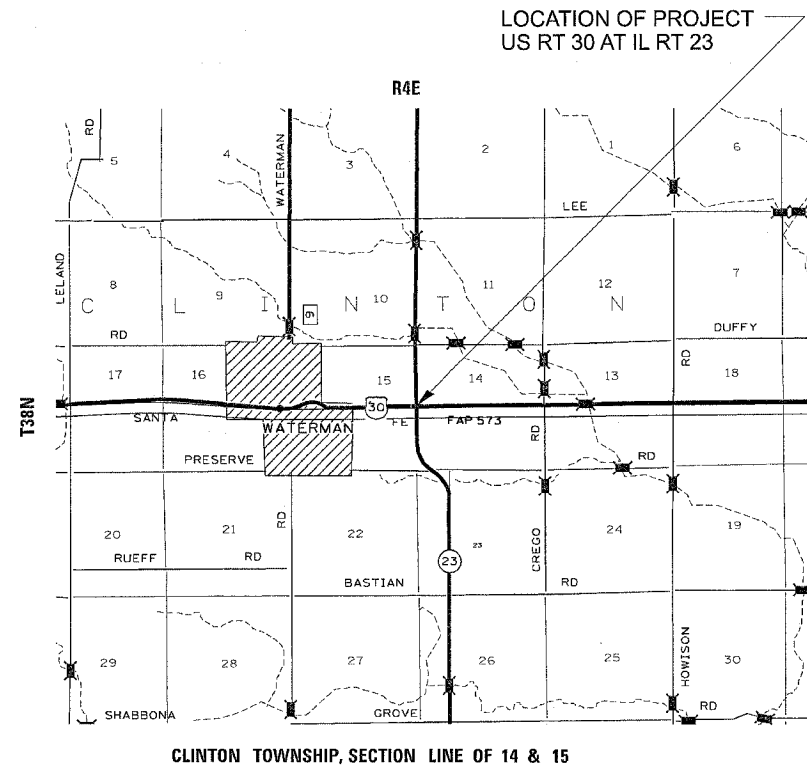
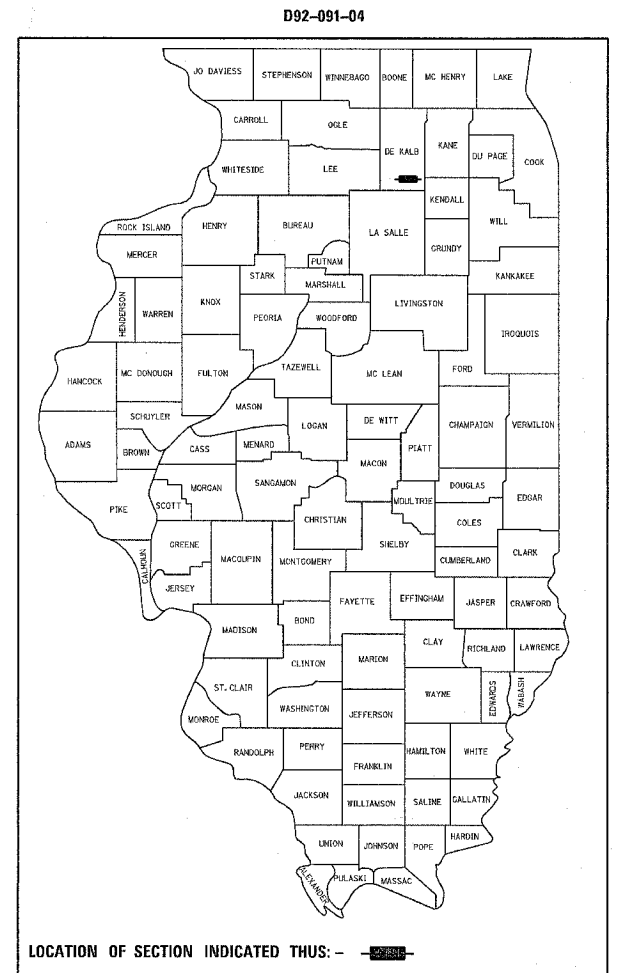
FAP ROUTE 573 (US30)  
SECTION 116 FL-1  
PROJECT HS-0573(153)  
DEKALB COUNTY

C92-134-04

- INDEX OF SHEETS  
1 COVER SHEET  
INDEX OF SHEETS  
STATE STANDARDS  
2 SUMMARY OF QUANTITIES  
3 GENERAL NOTES  
UTILITIES  
4 PLAN SHEET  
CABLE DETAILS  
5 ELECTRICAL SERVICE  
INSTALLATION DETAILS  
6 FLASHER DETAIL

STANDARDS

- 720001 SIGN PANEL MOUNTING DETAILS
- 720006 SIGN PANEL ERECTION DETAILS
- 720011 METAL POSTS FOR SIGNS, MARKERS & DELINEATORS
- 805001 ELECTRIC SERVICE INSTALLATION DETAILS
- 814001 CONCRETE HANDHOLES
- 878001-03 CONCRETE FOUNDATION DETAILS
- 880006 TRAFFIC SIGNAL MOUNTING DEVICES
- 701006-02 OFF-ROAD OPERATIONS, 2L, 2W, 4.5 m (15') TO 600 mm (24") FORM PAVEMENT EDGE
- 701201-02 LANE CLOSURE, 2L, 2W, DAY ONLY ON ROAD TO 600 mm (24") OFF ROAD FOR SPEEDS > 45 MPH
- 701301-02 LANE CLOSURE, 2L, 2W, SHORT TIME OPERATIONS
- 702001-05 TRAFFIC CONTROL DEVICES



FULL SIZE PLANS HAVE BEEN PREPARED USING STANDARD ENGINEERING SCALES. REDUCED SIZED PLANS WILL NOT CONFORM TO STANDARD SCALES. IN MAKING MEASUREMENTS ON REDUCED PLANS, THE ABOVE SCALES MAY BE USED.

J.U.L.I.E.  
JOINT UTILITY LOCATION INFORMATION FOR EXCAVATION  
1-800-892-0123

PROJECT ENGINEER: SCOTT KULLERSTRAND 815-284-5468  
DESIGNER: KRISTINE HILL 815-284-5476

STATE OF ILLINOIS  
DEPARTMENT OF TRANSPORTATION  
DIVISION OF HIGHWAYS

SUBMITTED October 27, 2004  
Gregory L. Mounts  
DISTRICT ENGINEER

December 10, 2004  
Mike Hill  
ENGINEER OF DESIGN AND ENVIRONMENT

December 10, 2004  
Victor Modesto  
DIRECTOR, DIVISION OF HIGHWAYS

PRINTED BY THE AUTHORITY  
OF THE STATE OF ILLINOIS

CONTRACT NO. 64A41