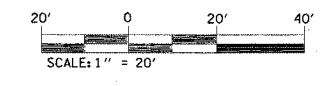
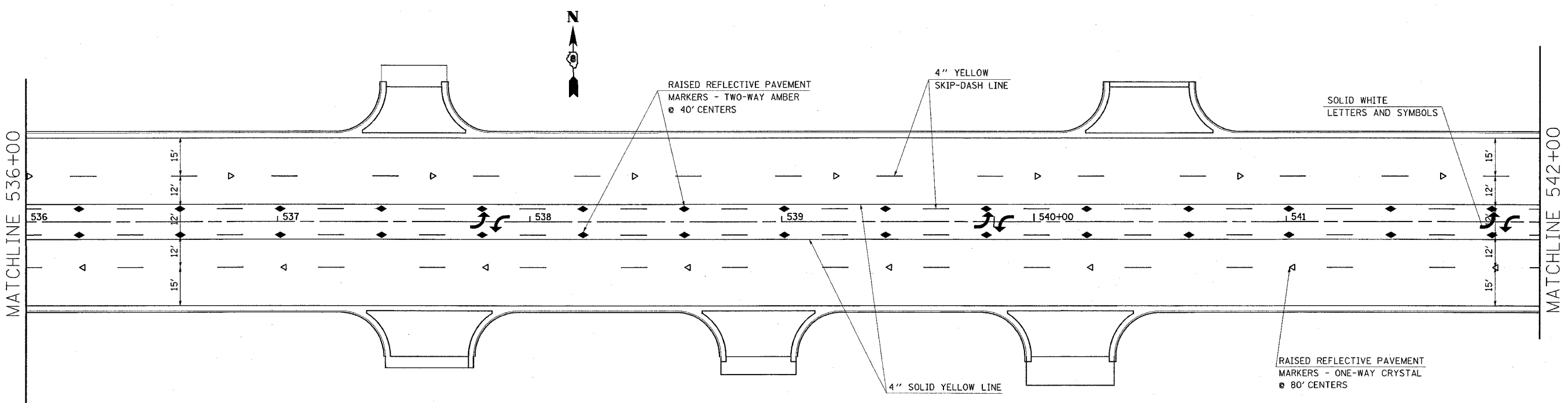
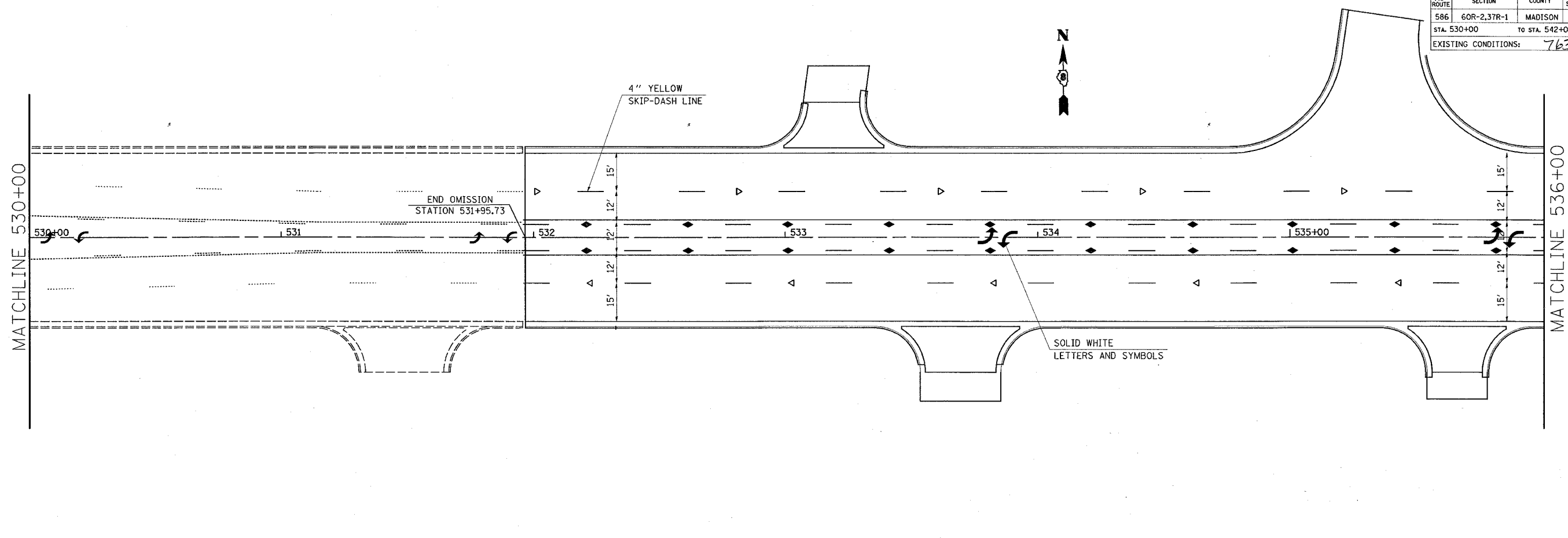


FAP ROUTE	SECTION	COUNTY	TOTAL SHEETS	SHEET NO.
586	60R-2,37R-1	MADISON		217
STA. 530+00		TO STA. 542+00		
EXISTING CONDITIONS: 76301				

PLAN NO.	
NOTE BOOK NO.	
REVISED	
BY	
DATE	
APPROVED	
ALIGNMENT CHECKED	
AS SHOWN	
CADD FILE NAME	



REVISIONS	
NAME	DATE

ILLINOIS DEPARTMENT OF TRANSPORTATION  
 PAVEMENT MARKING

FAP ROUTE 586  
 SECTION 60R-2,37R-1  
 MADISON COUNTY

DRAWN BY:

7/2/2004 9:38:53 AM  
 C:\projects\586\pavement\586.dgn LV:1-28-2004-41-43-63  
 C:\projects\586\pavement\586.dgn LV:2-7-2004-24-26-38-39-42-46-48-50  
 C:\projects\586\pavement\586.dgn LV:2-7-2004-24-26-38-39-42-46-48-50  
 C:\projects\586\pavement\586.dgn LV:2-7-2004-24-26-38-39-42-46-48-50  
 C:\projects\586\pavement\586.dgn LV:2-7-2004-24-26-38-39-42-46-48-50  
 C:\projects\586\pavement\586.dgn LV:2-7-2004-24-26-38-39-42-46-48-50