

FAU RTE	SECTION	COUNTY	TOTAL SHEETS	SHEET NO.
2667	02-00165-00-RP	DUPAGE	87	1
FED. ROAD DIST. NO. 7		ILLINOIS	FED. AID PROJECT	
CONTRACT NO. 83768				

FOR INDEX OF SHEETS, SEE SHEET NO. 2

STATE OF ILLINOIS  
DEPARTMENT OF TRANSPORTATION  
DIVISION OF HIGHWAYS

**PLANS FOR PROPOSED  
SURFACE TRANSPORTATION PROJECT**

PLAN 1"=50'  
PROFILE HORIZ. 1"=10'  
PROFILE VERT. 1"=5'  
CROSS SECTIONS HORIZ. 1"=10'  
CROSS SECTIONS VERT. 1"=5'

F.A.U. ROUTE 2667 (CHURCH ROAD)  
U.S. ROUTE 20 (LAKE STREET) TO GRAND AVENUE

PROJECT NO. M-8003(231)

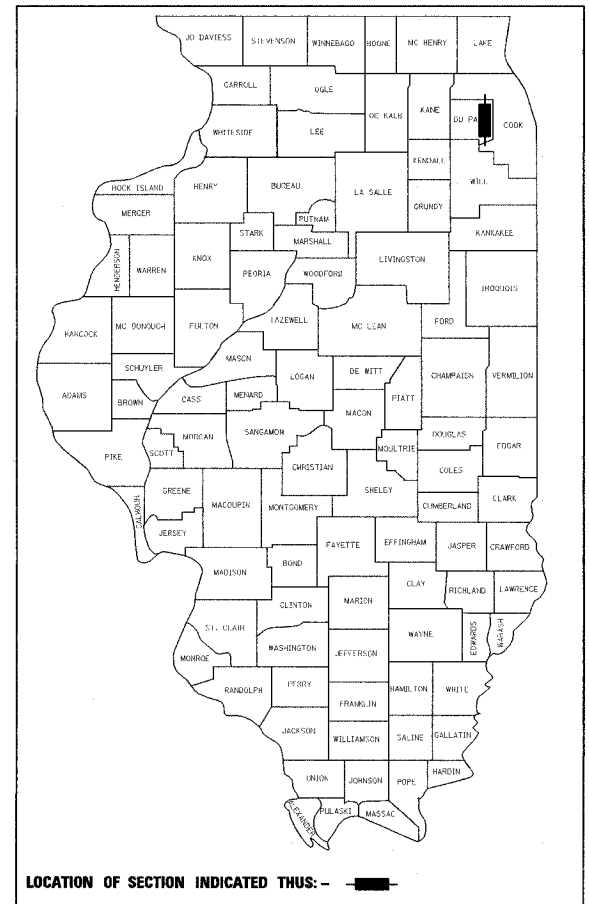
CITY SECTION: 02-00165-00-RP

ROADWAY RECONSTRUCTION AND TRAFFIC SIGNAL MODERNIZATION

CITY OF ELMHURST

DUPAGE COUNTY

JOB NO. C-91-308-02



DESCRIPTION OF PROJECT

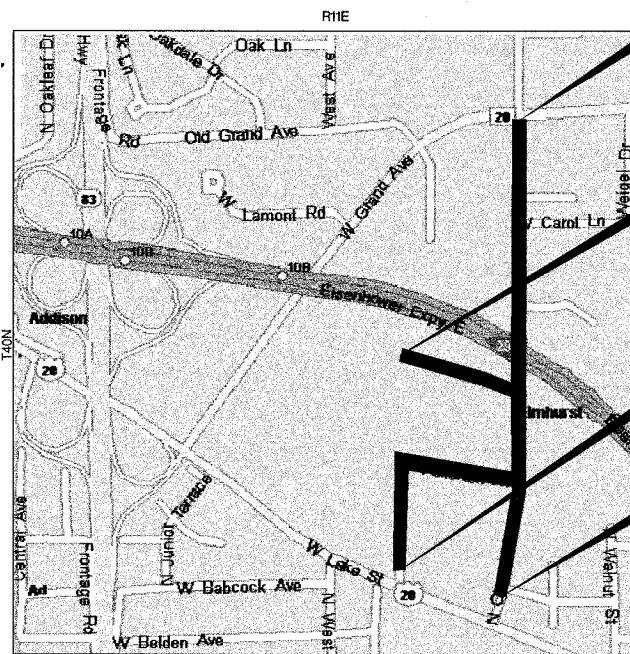
THIS IMPROVEMENT CONSISTS OF EARTH EXCAVATION, ROADWAY RECONSTRUCTION, TRAFFIC SIGNAL MODIFICATIONS, STREET LIGHTING RELOCATIONS, STORM SEWER, DRAINAGE STRUCTURES, WATER MAIN CONSTRUCTION, LANDSCAPING, AND ALL INCIDENTAL AND COLLATERAL WORK AS NECESSARY TO COMPLETE THE IMPROVEMENT SHOWN HEREIN AND AS DESCRIBED IN THE SPECIFICATIONS.

DESIGN DESIGNATION

1058 (25) COLLECTOR 2.81 (PCC-20)  
DESIGN SPEED: 35 M.P.H.  
POSTED SPEED: 35 M.P.H.



PROJECT LOCATED IN:  
CITY OF ELMHURST



ADDISON TOWNSHIP

LOCATION MAP

SCALE: 1" = 750'

PROJECT GROSS LENGTH = 7,040.89 FEET (1.33 MILES)  
NET LENGTH = 7,040.89 FEET (1.33 MILES)  
CHURCH ROAD = 4,084.83 FEET (0.77 MILES)  
OAKLAWN AVENUE = 849.10 FEET (0.16 MILES)  
FULLERTON AVENUE = 1,034.95 FEET (0.20 MILES)  
WRIGHTWOOD AVENUE = 1,072.51 FEET (0.20 MILES)

PROJECT ENDS  
STATION 54+13.83  
CHURCH ROAD

PROJECT LIMITS  
STATION 301+25.92  
WRIGHTWOOD AVENUE

PROJECT LIMITS  
STATION 102+49.00  
OAKLAWN AVENUE

PROJECT BEGINS  
STATION 13+30.00  
CHURCH ROAD

APPROVED *7/9/04* 20 04  
*Michael J. Lev*  
CITY OF ELMHURST

APPROVED \_\_\_\_\_ 20 \_\_\_\_  
ENGINEER LOCAL ROADS AND STREETS

APPROVED *July 12, 20 04*  
*Diana O'Keefe/PP*  
DISTRICT ENGINEER, STATE OF ILLINOIS DEPARTMENT OF TRANSPORTATION

**PRINTED BY THE AUTHORITY  
OF THE STATE OF ILLINOIS**

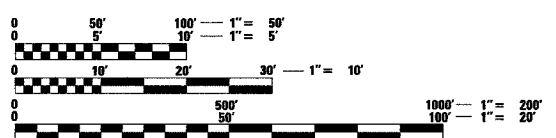


*Michael J. Lev*  
7-9-04  
MICHAEL J. LEV  
NO. 062-055367  
EXP. DATE 11/30/05

222 SOUTH RIVERSIDE PLAZA, SUITE 2320  
CHICAGO, IL 60606  
(312) 669-9601 FAX (312) 669-9606



DISTRICT DESIGN/CONSULTANT PROJECT MANAGER: MR. MAZHAR KHAN, TEL (847) 705-4179



FULL SIZE PLANS HAVE BEEN PREPARED USING STANDARD ENGINEERING SCALES. REDUCED SIZED PLANS WILL NOT CONFORM TO STANDARD SCALES. IN MAKING MEASUREMENTS ON REDUCED PLANS, THE ABOVE SCALES MAY BE USED.

J.U.L.I.E.  
JOINT UTILITY LOCATION INFORMATION FOR EXCAVATION  
1-800-892-0123



CONTRACT NO. 83768