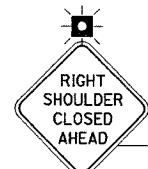


RT.	SECTION	COUNTY	TOTAL SHEETS	SHEET NO.
FAI 80	(50-2)HBR	LA SALLE	460	58
STA. 663+50		TO STA. 676+50		
FED. ROAD DIST. NO.		ILLINOIS	FED. AID PROJECT	

**CONTRACT NO. 86603**

WORK ZONE  
SPEED LIMIT  
**55**  
BEGINS  
XXX FINE MINIMUM



W21-5b(0)-48

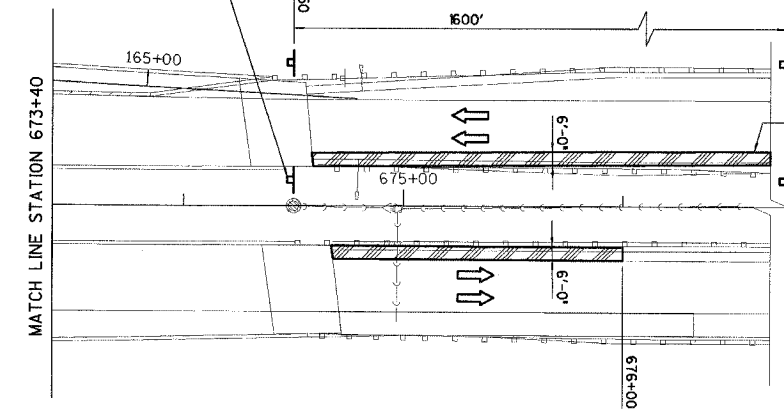
W2-III5(0)-3618

R2-1-3648


W2-III3(0)-3612

R2-1106-3618

W20-10(0)-48



PLACE FAR ADVANCE SIGNS AND MESSAGE BOARD AS SHOWN ON STANDARD 70400



W1-2L(0)-48

25 MPH

W13-10(0)-2424

END WB I-80 LANE SHIFT  
664+50

MATCH LINE STATION 175+50

EXISTING RAMP E

NEW RAMP E

4' WHITE SKIP-DASH  
(10' DASH, 30' SKIP)

MATCH LINE STATION 663+50

4' WHITE

4' YELLOW

665+00

670+00

170+00

670+00

FAI-80

674+30

673+00

MATCH LINE STATION 673+40



W1-4bL(0)-48

EXIT OPEN AHEAD

D4-1102(G)

RIVER

LITTLE VERMILION

REVISIONS	NAME	DATE

ILLINOIS DEPARTMENT OF TRANSPORTATION

**STAGE I CONSTRUCTION PLAN**

F.A.I. 80 AT ILLINOIS ROUTE 351  
STATION 663+50 TO STATION 676+50

DATE: 09/04  
DRAWN BY: MES  
CHECKED BY: MTD

SCALE IN FEET