| F.A.U. RTE. | SECTION | COUNTY | TOTAL SHEETS | SHEET NO. |
|---|---|---|---|---|
| 6108 | 70X)N & TS-1 | LA SALLE | 460 | 239 |
| STA. 247+00 | | TO STA. 257+00 | | |
| FED. ROAD DIST. NO. | ILLINOIS | FED. AID PROJECT | | |

CONTRACT NO. 86603

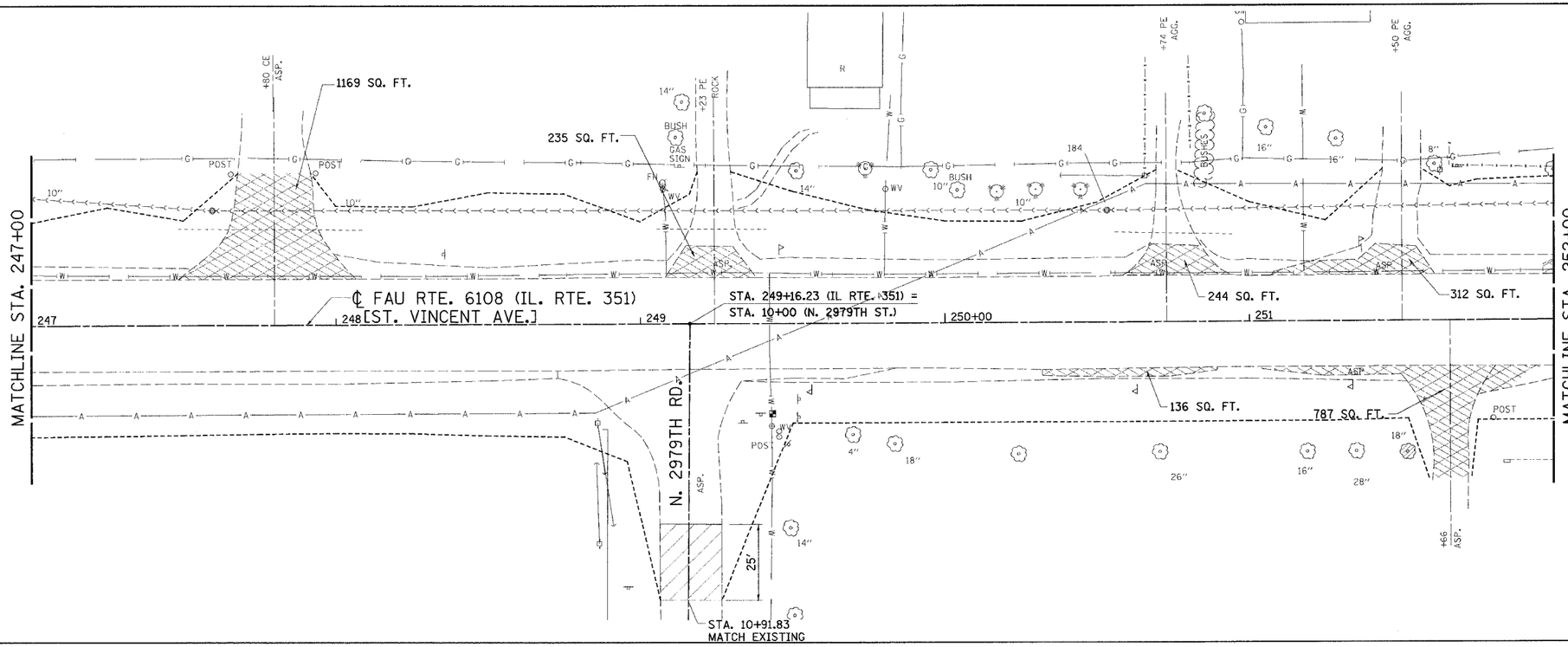


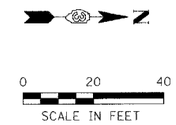


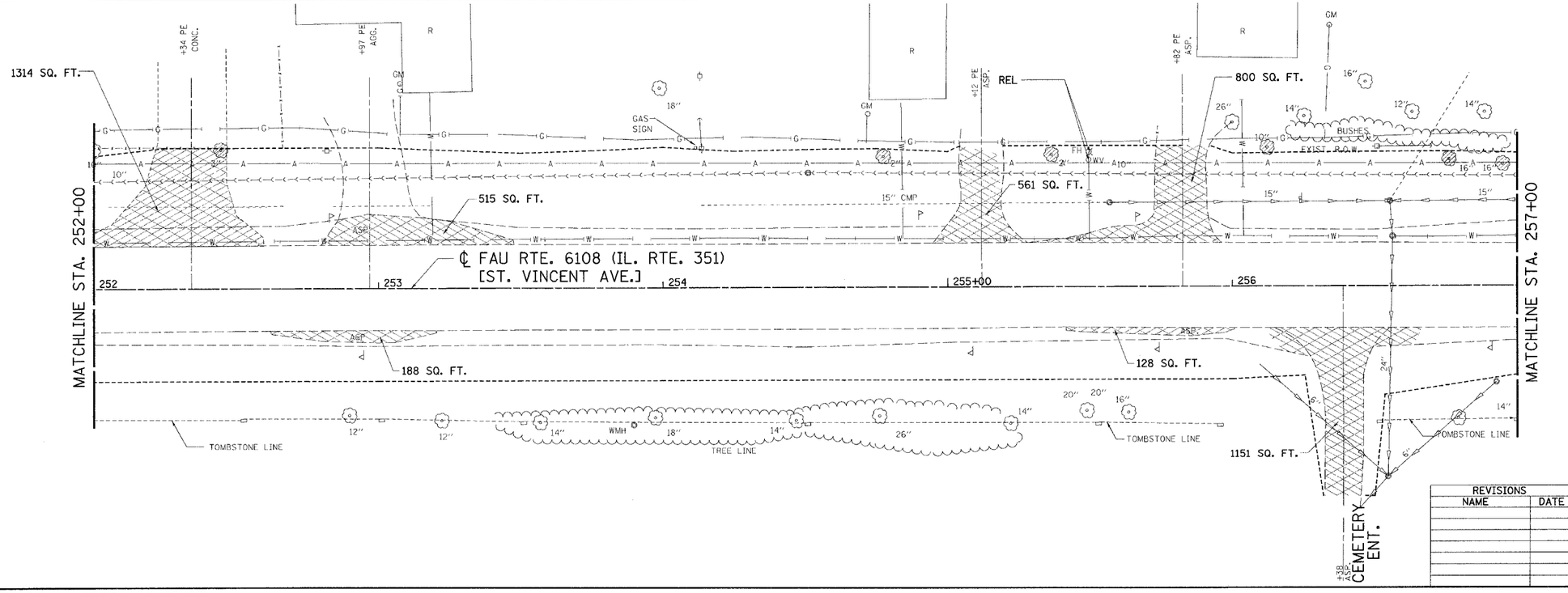


## LEGEND

- CURB AND GUTTER REMOVAL
- SIDEWALK REMOVAL
- DRIVEWAY REMOVAL
- SURFACE REMOVAL & BUTT JOINT
- PAVEMENT REMOVAL
- CONCRETE MEDIAN SURFACE REMOVAL
- BITUMINOUS SHOULDER REMOVAL
- BRIDGE APPROACH PAVEMENT REMOVAL
- TREE REMOVAL
- TO BE RELOCATED — REL

| REVISIONS | |
|---|---|
| NAME | DATE |

ILLINOIS DEPARTMENT OF TRANSPORTATION

# REMOVAL AND ADJUSTMENT PLAN

FAU 6108 (IL. RTE. 351)
SECTION (70X)N & TS-1
LASALLE COUNTY

SCALE: VERT. HORIZ.
DATE: 6/30/03

DRAWN BY: MABUS
DESIGNED BY: BOTT
CHECKED BY: COLBROOK

GREENE & BRADFORD, INC.
OF SPRINGFIELD
CONSULTING ENGINEERS
SPRINGFIELD, ILLINOIS 62701
PROFESSIONAL DESIGN FIRM NO. 84-00179
PROFESSIONAL & STRUCTURAL ENGINEERING CORPORATION
(217) 793-8844, (217) 793-6327 (FILE MAIL - cadeprepreandbradford.com)

COMPUTER FILE NO.
REMOVAL351H-02

PROJECT: 01194_B_N
08/05/04-GSJ

DESIGN

| INT. | DATE | REASON |
|---|---|---|

PLOTS & CHECKS

| INT. | DATE | NO. | REASON |
|---|---|---|---|

CHECKS

| INT. | DATE | REASON |
|---|---|---|

FILE NAME = $FILE$
PLOT SCALE = $plt$scale$ DRV = $PLOTTER$
PLOT DATE = $DATE$
PLOT TIME = $TIME$
OPERATOR = $USER$

IDOTPL-20 1"=20' 8/07/00

FAU RTE. 6108 (IL RTE. 351) LASALLE CO.