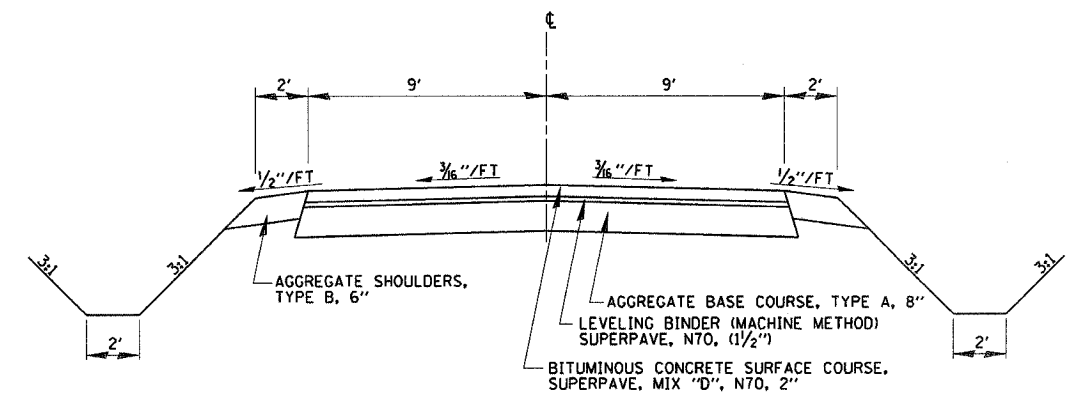
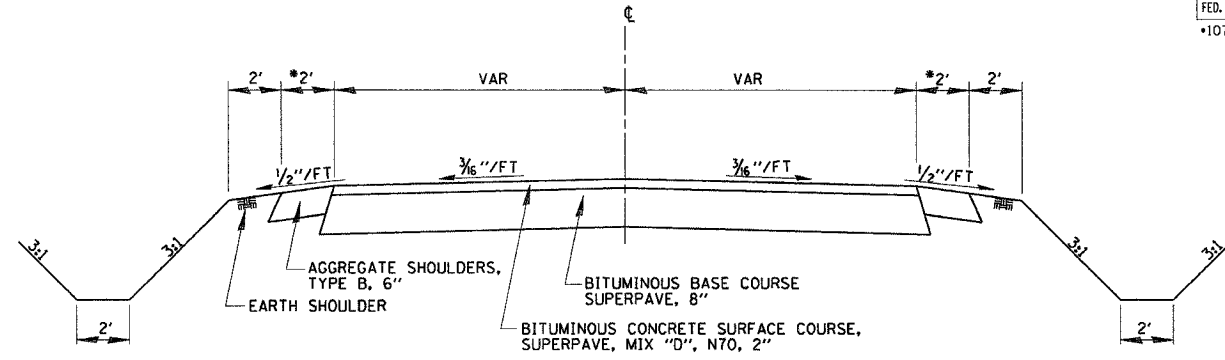


F.A.P. RTE.	SECTION	COUNTY	TOTAL SHEETS	SHEET NO.
774	*	EFFINGHAM	344	16
FED. ROAD DIST. NO. 7 ILLINOIS		FED. AID PROJECT		
*107WRS-1, 107BY, 107BY-1 & 107B-2		CONTRACT NO. 94827		

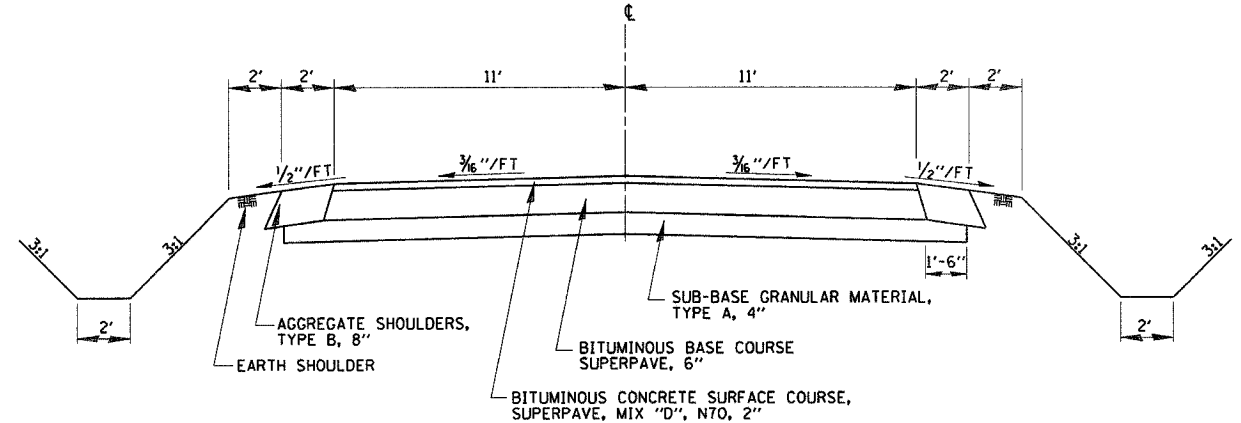


PROPOSED TYPICAL SECTION 20
 STA. 217+00.00 TO STA. 222+39.79 (RELOCATED 1700TH AVE)
 STA. 66+16.05 TO STA. 67+00.00 (1000TH ST)

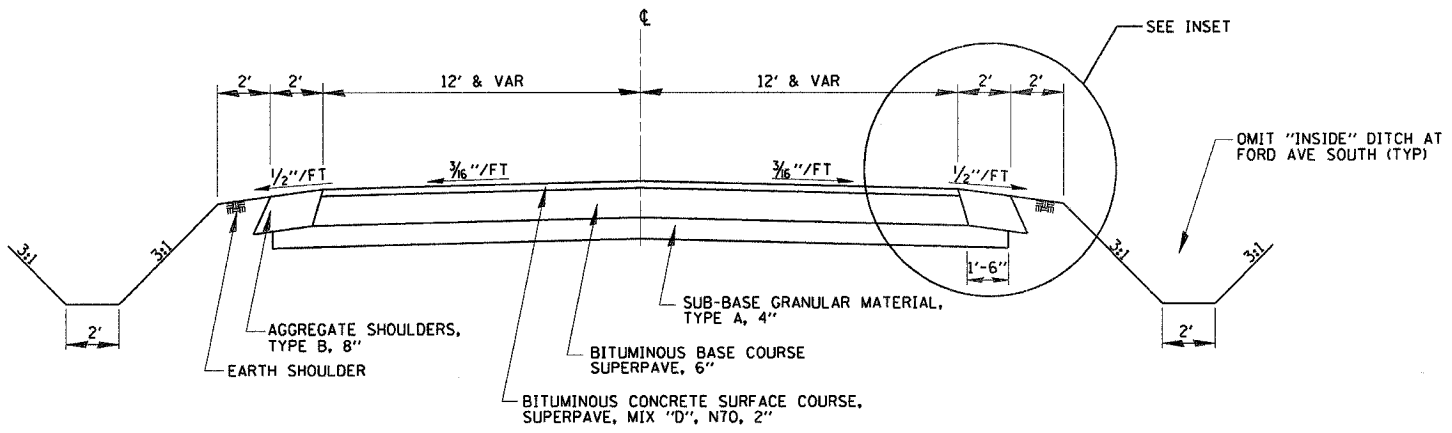


* 2' AGGREGATE SHOULDERS, TYPE B, 6" AT 1700TH AVE AND 100TH ST.
 2' AGGREGATE SHOULDERS, TYPE B, 8" AT 1200TH ST AND WOOD BIRD DR.
 COMBINATION CONCRETE CURB & GUTTER AT FORD AVE.

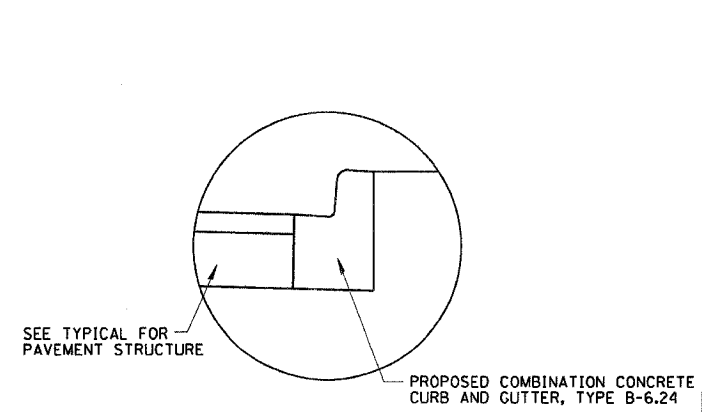
TYPICAL PUBLIC ROAD RETURN SECTION 23
 STA. 222+39.79 TO STA. 222+88.74 (RELOCATED 1700TH AVE)
 STA. 223+29.13 TO STA. 225+23.01 (BK) (RELOCATED 1700TH AVE)
 STA. 228+98.27 TO STA. 229+85.27 (RELOCATED 1700TH AVE)
 STA. 230+13.65 TO STA. 231+08.24 (RELOCATED 1700TH AVE)
 STA. 65+32.09 TO STA. 66+16.05 (1000TH ST)
 STA. 70+31.00 TO STA. 71+00.00 (STONERIDGE DR)
 STA. 75+33.60 TO STA. 76+62.13 (1075TH ST)
 STA. 240+31.00 TO STA. 241+75.00 (WEBB ST)
 STA. 90+33.47 TO STA. 91+25.00 (BRIARWOOD DR)
 STA. 98+75.00 TO STA. 99+68.58 (LYNN ACRES DR)
 STA. 105+31.00 TO STA. 106+00.00 (COUNTRY ESTATE RD)
 STA. 110+31.00 TO STA. 110+61.00 (LEPRECHAUN LN)
 STA. 120+32.16 TO STA. 121+00.00 (IRISH HILL RD)
 STA. 128+00.00 TO STA. 129+68.92 (WABASH RIVER HILL RD)
 STA. 200+32.01 TO STA. 200+73.94 (RELOCATED 1200TH ST)
 STA. 150+31.07 TO STA. 151+05.03 (LAKE RD)
 STA. 299+38.92 TO STA. 299+68.92 (RELOCATED WOOD BIRD DR)
 STA. 184+00.00 TO STA. 184+66.38 (FORD AVE SOUTH)
 STA. 0+08.01 TO STA. 0+63.42 (UNNAMED RD)



PROPOSED TYPICAL SECTION 21
 STA. 200+73.94 TO STA. 203+77.58 (RELOCATED 1200TH ST)
 STA. 203+77.58 TO STA. 204+90.24 (BRIDGE)
 STA. 204+90.24 TO STA. 213+00.00 (RELOCATED 1200TH ST)



PROPOSED TYPICAL SECTION 22
 STA. 297+30.74 TO STA. 299+38.92 (RELOCATED WOOD BIRD DR)
 STA. 309+88.00 TO STA. 308+74.14 (RELOCATED WOOD BIRD DR)



INSET
 PROPOSED COMBINATION CURB AND GUTTER, TYPE B-6.24 IN LIEU OF SHOULDERS
 STA. 178+39.12 TO STA. 178+89.46 (FORD AVE SOUTH)
 STA. 183+43.47 TO STA. 184+64.57 (FORD AVE SOUTH)

REVISIONS	
NAME	DATE

ILLINOIS DEPARTMENT OF TRANSPORTATION
 TYPICAL SECTIONS
 SHEET 10 OF 10
 DATE 8/02
 DRAWN BY MLO
 CHECKED BY SJK