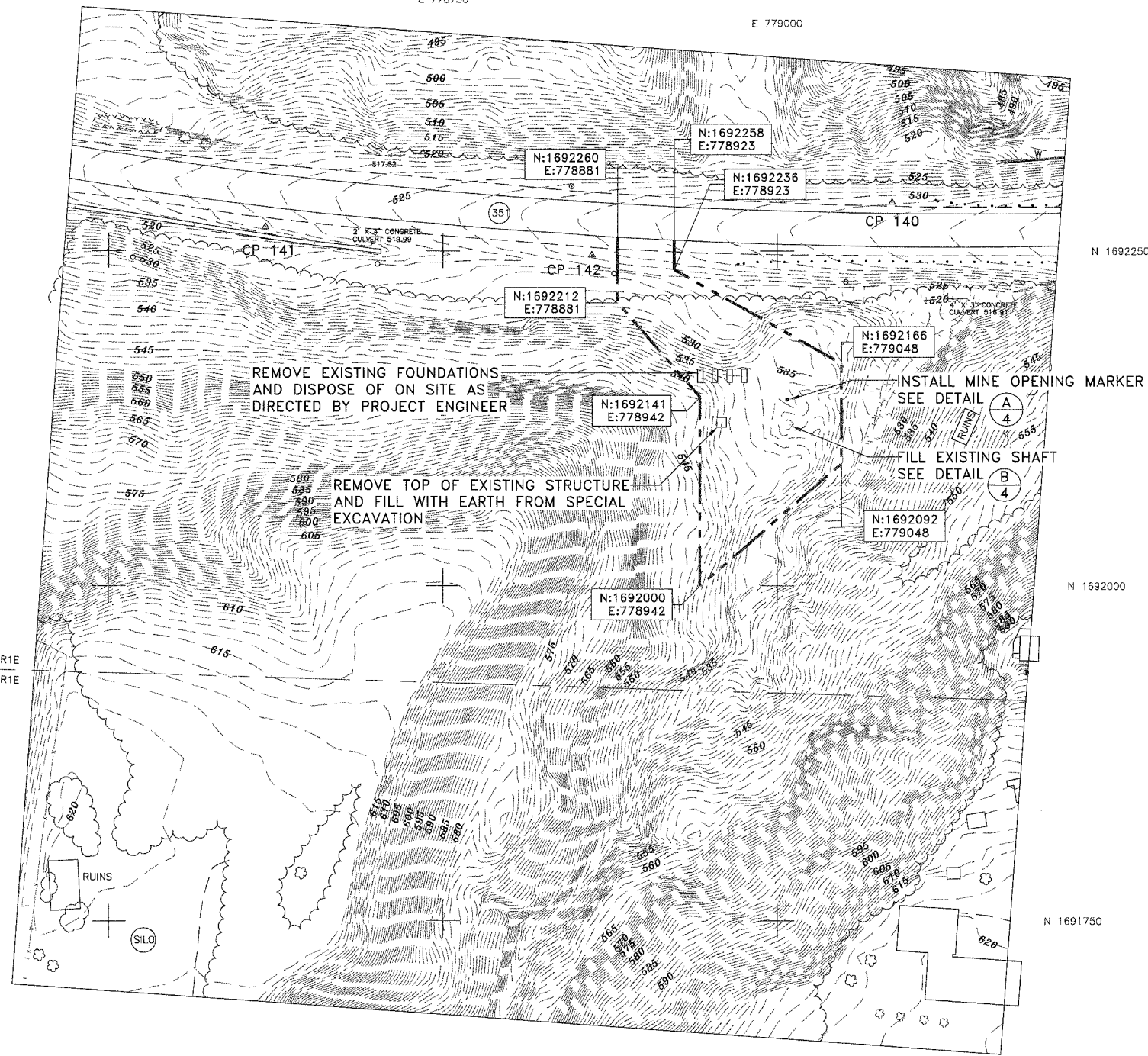


E 778500

E 778750

E 779000

SEC 23 T33N R1E  
SEC 26 T33N R1E



REMOVE EXISTING FOUNDATIONS AND DISPOSE OF ON SITE AS DIRECTED BY PROJECT ENGINEER

REMOVE TOP OF EXISTING STRUCTURE AND FILL WITH EARTH FROM SPECIAL EXCAVATION

INSTALL MINE OPENING MARKER SEE DETAIL (A)

FILL EXISTING SHAFT SEE DETAIL (B)

N:1692141  
E:778942

N:1692166  
E:779048

N:1692258  
E:778923

N:1692236  
E:778923

N:1692212  
E:778881

N:1692000  
E:778942

N:1692092  
E:779048

N 1692250

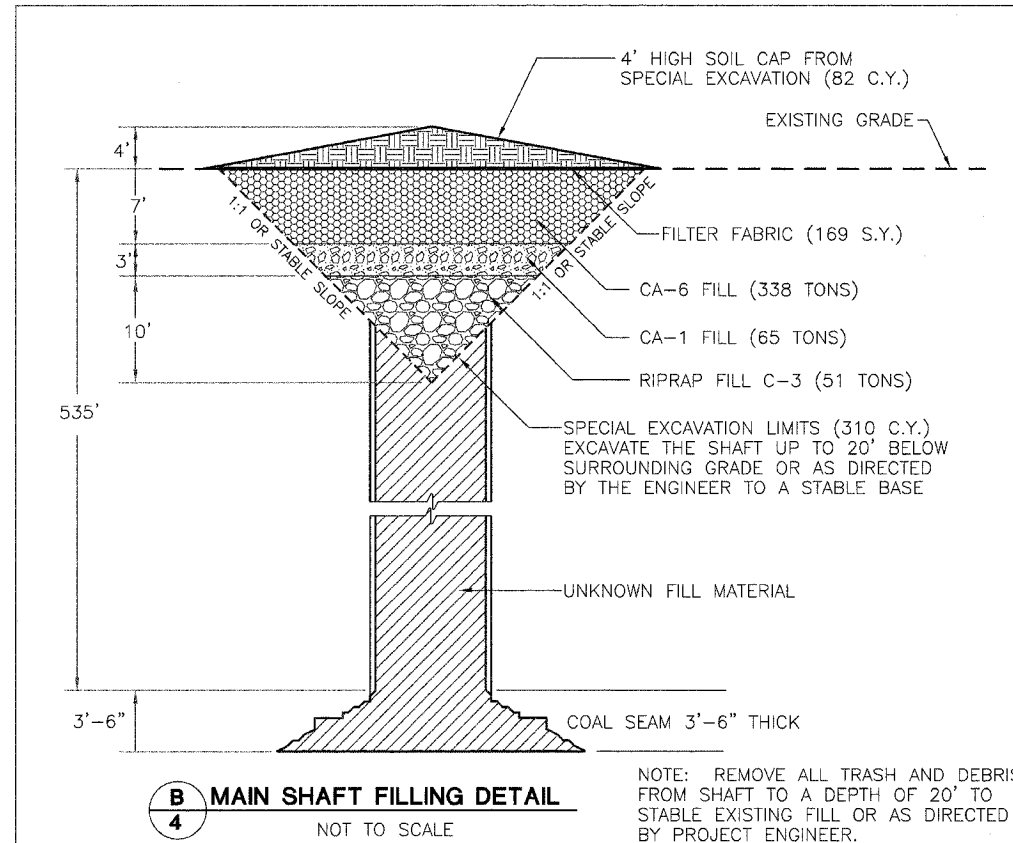
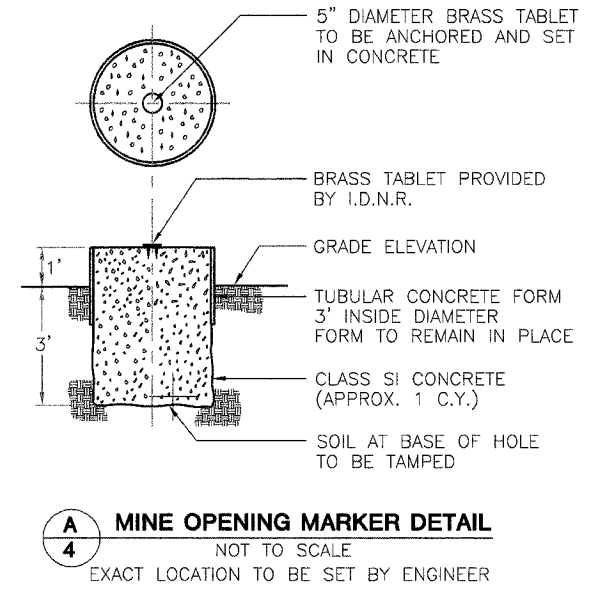
N 1692000

N 1691750

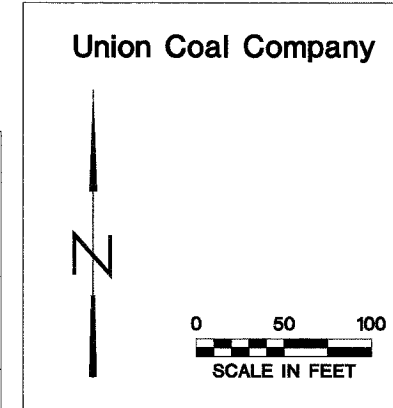
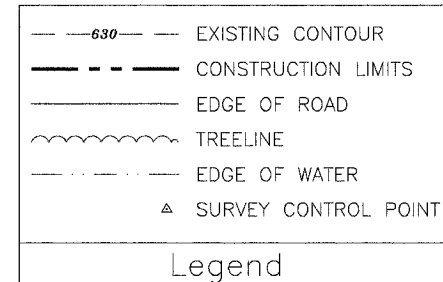
CONTROL POINT 141 5/8 REBAR W/CAP N 1692267.99 E 778617.12 ELEV. 521.94	CONTROL POINT 140 5/8 REBAR W/CAP N 1692286.55 E 779085.87 ELEV. 531.25
S 87-44-01 W S 85-06-59 F 469.12' S 80-02-43 W 245.07' 228.01'	
CONTROL POINT 142 5/8 REBAR W/CAP N 1692247.13 E 778861.30 ELEV. 527.65	

Traverse Layout Data

**NOTE:**  
DUE TO THE UNKNOWN CONDITIONS THAT EXIST IN AND AROUND THE SHAFT, THE CONTRACTOR SHALL USE EXTREME CAUTION WHEN PERFORMING WORK NEAR THE SHAFT. THE ENGINEER RESERVES THE RIGHT TO INCREASE OR DECREASE THE QUANTITY FOR SPECIAL EXCAVATION AND BACKFILLING MATERIALS AS DETERMINED BY THE EXACT CONDITIONS ENCOUNTERED DURING SPECIAL EXCAVATION.



**NOTE:** REMOVE ALL TRASH AND DEBRIS FROM SHAFT TO A DEPTH OF 20' TO STABLE EXISTING FILL OR AS DIRECTED BY PROJECT ENGINEER.



State of Illinois  
Department of Natural Resources

Old Caledonia and Union Mines  
Reclamation Project  
AML-GLsE-0402  
La Salle County

Date: 8/11/2004  
10/17/04  
12-17-04

M-LF  
J.H.

Drawn By:  
Checked By:

Existing & Proposed  
Conditions  
Sheet  
4 of 4