


















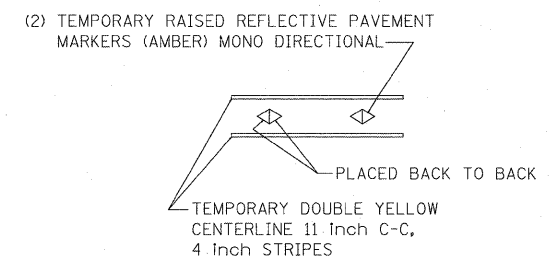




LEGEND:

-  CONSTRUCTION STAGE.
-  TEMPORARY PAVEMENT (10" PCC BASE COURSE OR 2" HMA SURFACE AND 8" HMA BASE COURSE)
-  BARRICADE TYPE III WITH 2 FLASHING LIGHTS (ONE SYMBOL SHALL REPRESENT ANY NUMBER OF BARRICADES REQUIRED TO ADEQUATELY PROTECT THE AREA SHOWN).
-  BARRICADE TYPE II OR DRUMS, WITH STEADY-BURNING LIGHT (SEE APPLICABLE IDOT STANDARD FOR SPACING).
-  TEMPORARY TRAFFIC ADVISORY SIGN.
-  SIGN LEGEND NUMBER (SEE ADJACENT LEGEND FOR SIGNS AND CORRESPONDING NUMBERS).
-  VERTICAL PANEL WITH STEADY-BURNING LIGHT (50 FT.).
-  ARROW BOARD.
-  4 in SOLID WHITE EDGE LINE UNLESS OTHERWISE NOTED
-  4 in DOUBLE YELLOW LINES @ 11 in C/C
-  6 in WHITE SKIP-DASH 24 in LINE WITH 6 ft DASH
-  24 in WHITE STOP BAR
-  FLOW OF TRAFFIC
-  VERTICAL PANEL WITH STEADY BURN LIGHT @ 50 ft CENTERS, @ 25 ft CENTER ON TAPER AND CURVES
-  TYPE I, TYPE II BARRICADE OR DRUM WITH STEADY LIGHT @ 50 ft CENTERS OR @ 25 ft CENTERS ON TAPER AND CURVES.
-  TYPE III BARRICADE
-  TEMPORARY RRPM (ONE WAY CRYSTAL) @ 40 ft C/C
-  TEMPORARY RRPM (ONE WAY AMBER) @ 40 ft C/C
-  TEMPORARY RRPM (TWO WAY AMBER) @ 40 ft C/C



FILE NAME = W:\ILRTE22\2009 REVISIONS\CA30 Sheets\160860-shr-staging-signs.dgn	USER NAME = #USER#	DESIGNED - LP	REVISED -	STATE OF ILLINOIS DEPARTMENT OF TRANSPORTATION	IL. ROUTE 22 MAINTENANCE OF TRAFFIC SIGNS			F.A.P. RTE. 337	SECTION 20R-4	COUNTY LAKE	TOTAL SHEETS 232	SHEET NO. 34
PLOT SCALE = #SCALE#	CHECKED - JP	DATE - 05/14/2010	REVISED -		SCALE: NTS	SHEET NO. 34 OF 232 SHEETS	STA. TO STA.	CONTRACT NO. 60860				
PLOT DATE = 5/15/2010	DATE - 05/14/2010	REVISED -	REVISED -		ILLINOIS FED. AID PROJECT							