





-  TEMPORARY EROSION CONTROL SEEDING
-  CONSTRUCTION ZONE
-  TEMPORARY PAVEMENT
-  PAVEMENT REPLACEMENT

FILE NAME =	USER NAME = #USER#	DESIGNED - LP	REVISED -	STATE OF ILLINOIS DEPARTMENT OF TRANSPORTATION	ILL. ROUTE 22 EROSION CONTROL PLAN STAGE 1		F.A.P. RTE.	SECTION	COUNTY	TOTAL SHEETS	SHEET NO.
M:\ILRTE22\2009 REVISIONS\CADD Sheets\	DIG2868-ehf-erosion1.dgn	DRAWN - DC	REVISED -		337	20R-4	LAKE	232	69		
PLOT SCALE = #SCALE#	CHECKED - JP	REVISED -	REVISED -		SCALE: 1"=50'			SHEET NO. 69 OF 232 SHEETS		STA. 67+00.00 TO STA. 97+00.00	
PLOT DATE = 5/15/2010	DATE - 05/14/2010	REVISED -	REVISED -		CONTRACT NO. 60860						

ILLINOIS FED. AID PROJECT