PROJECT COORDINATES

NUMBER	LOCATION	DESCRIPTION	LOCATION	NORTHING	EASTING
9	CEDAR ROAD	P.T. STATION	42+00.00	1774875.060	1084631.147
10	CEDAR ROAD	P.T. STATION	50+00.00	1774075.351	1084652.746
11	CEDAR ROAD	P.T. STATION	58+00.00	1773275.643	1084674.344

BM#	DESCRIPTION	ELEVATION
BM10	CHISELED SQUARE ON CONC. LIGHT POLE FOUNDATION AT STAMPED STATION 800+00.	681.24
BM12	CHISELED SQUARE ON CONC. LIGHT POLE FOUNDATION AT STATION 810+50 150' WEST OF S.B. 355 BRIDGE.	688.41
BM13	CHISELED SQUARE ON CONC. LIGHT POLE FOUNDATION AT STAMPED STATION 820+00 BETWEEN 355 N.B. & S.B. BRIDGES.	694.25

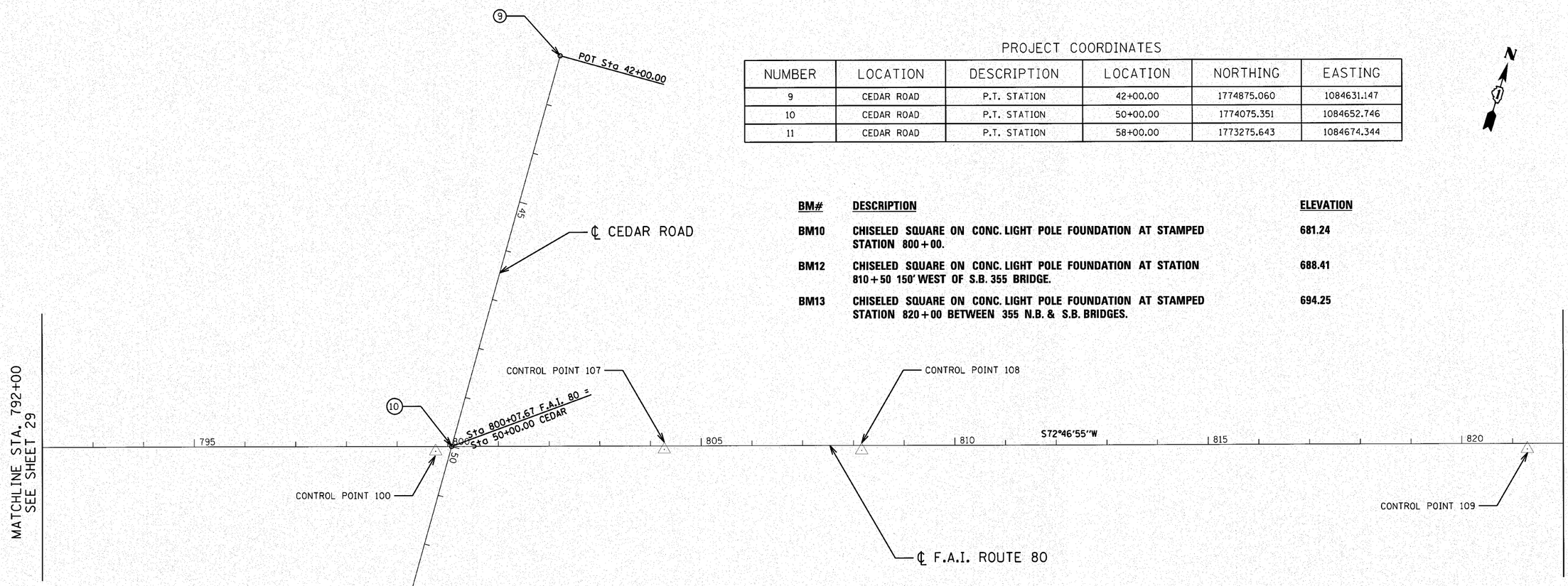

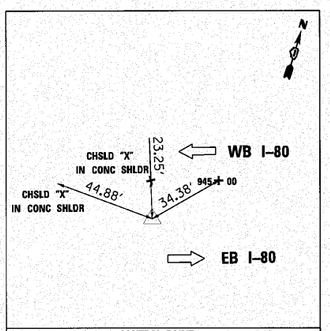

CONTROL POINT 100
#5 I.P. W/RED LTN TRAV CAP

N: 1774056.761 STA: 799+76.02
E: 1084625.372 O/S: 9.65 RT
ELEV: 680.77

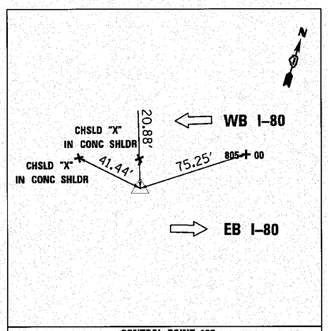

CONTROL POINT 107
#5 I.P. W/RED LTN TRAV CAP

N: 1774192.784 STA: 804+27.27
E: 1085055.649 O/S: 7.09 RT
ELEV: 681.55

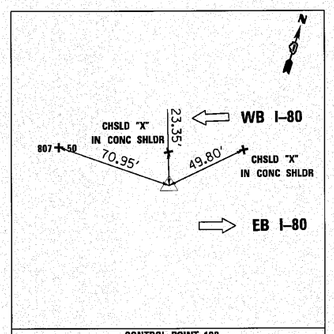

CONTROL POINT 108
#5 I.P. W/TRAV PT CAP

N: 1774305.452 STA: 808+16.33
E: 1085428.038 O/S: 9.70 RT
ELEV: 685.27

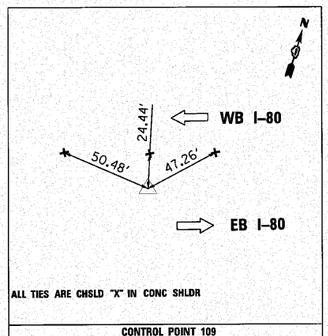

ALL TIES ARE CHSLD "X" IN CONC SHLDR

CONTROL POINT 109
#5 I.P. W/TRAV PT CAP

N: 1774692.964 STA: 821+29.14
E: 1086682.359 O/S: 10.85 RT
ELEV: 694.27

n:\proj\3384\2_west\design\mscsheets\3384W-AlignTies04.dgn

ENGINEERING CONSULTANT
Ciorba Group, Inc.
CONSULTING ENGINEERS
5507 North Cumberland Avenue, Suite 402
Chicago, Illinois 60656
Tel 773.775.4300 Fax 773.775.4014
Email chicago@ciorba.com

USER NAME = jkjellman	DESIGNED - CRC	REVISED -	
	DRAWN - JMK	REVISED -	
PLOT SCALE = 100.0000 ' / IN.	CHECKED - MRJ	REVISED -	
PLOT DATE = 10/28/2010	DATE - 10/27/2010	REVISED -	

STATE OF ILLINOIS
DEPARTMENT OF TRANSPORTATION

F.A.I. 80 FROM US 30 TO NS RAILROAD
ALIGNMENTS, TIES, AND BENCHMARKS

SCALE: SHEET NO. OF SHEETS STA. TO STA.

F.A.I. RTE.	SECTION	COUNTY	TOTAL SHEETS	SHEET NO.
80	99-5-Y	WILL	277	30

CONTRACT NO. 60147

ILLINOIS FED. AID PROJECT