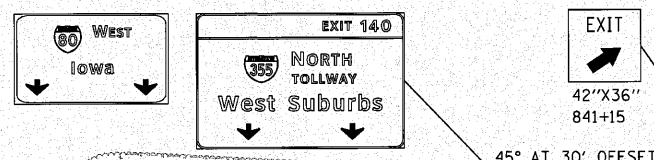
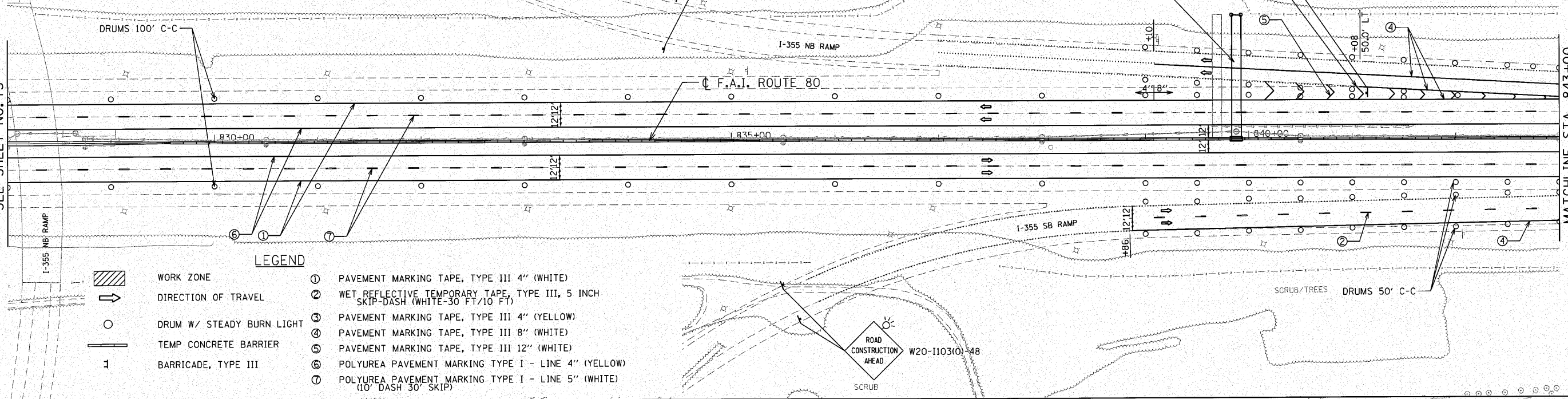


NOTE:
USE IDOT STANDARD 701411
FOR SIGNING AND BARRICADING
OF RAMPS



MATCHLINE STA. 828+00
SEE SHEET NO. 75

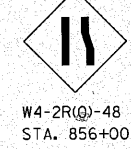
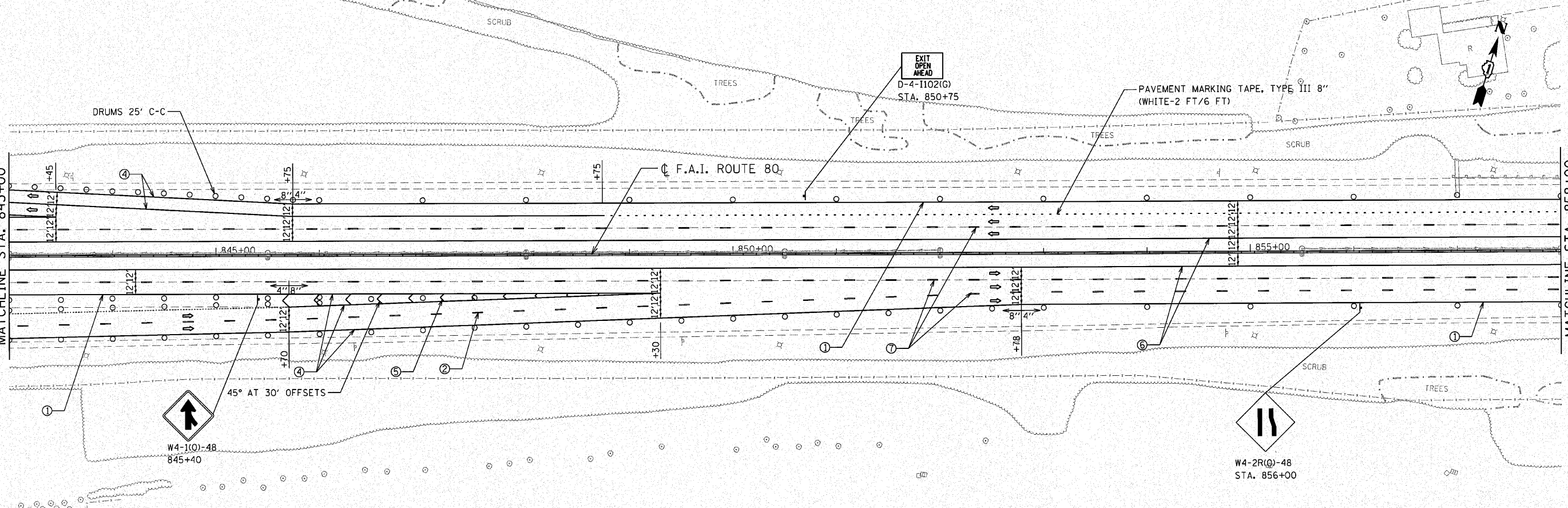
MATCHLINE STA. 843+00



- LEGEND**
- WORK ZONE
 - DIRECTION OF TRAVEL
 - DRUM W/ STEADY BURN LIGHT
 - TEMP CONCRETE BARRIER
 - BARRICADE, TYPE III
 - ① PAVEMENT MARKING TAPE, TYPE III 4" (WHITE)
 - ② WET REFLECTIVE TEMPORARY TAPE, TYPE III, 5 INCH SKIP-DASH (WHITE-30 FT/10 FT)
 - ③ PAVEMENT MARKING TAPE, TYPE III 4" (YELLOW)
 - ④ PAVEMENT MARKING TAPE, TYPE III 8" (WHITE)
 - ⑤ PAVEMENT MARKING TAPE, TYPE III 12" (WHITE)
 - ⑥ POLYUREA PAVEMENT MARKING TYPE I - LINE 4" (YELLOW)
 - ⑦ POLYUREA PAVEMENT MARKING TYPE I - LINE 5" (WHITE) (10' DASH 30' SKIP)

MATCHLINE STA. 843+00

MATCHLINE STA. 858+00
SEE SHEET NO. 77



c:\p\c\338\2_west\design\mca\338\4w-staging\p2_06.dgn

<p>ENGINEERING CONSULTANT Giorgio Group, Inc. CONSULTING ENGINEERS 5507 North Cumberland Avenue, Suite 422 Chicago, Illinois 60630 Tel: 773.778.4200 Fax: 773.775.4214 Email: gicorp@giorgio.com</p>	USER NAME = jk_jellman	DESIGNED - CRC	REVISED -	STATE OF ILLINOIS DEPARTMENT OF TRANSPORTATION	F.A.I. 80 FROM US 30 TO NS RAILROAD STAGING AND TRAFFIC CONTROL - STAGE II				F.A.I. RTE. 80	SECTION 99-5-Y	COUNTY WILL	TOTAL SHEETS 276	SHEET NO. 76
	PLOT SCALE = 50.0000' / IN.	CHECKED - MRJ	REVISED -		SCALE: 1" = 50'	SHEET NO. OF	SHEETS	STA. 828+00 TO STA. 858+00	CONTRACT NO. 60147 ILLINOIS FED. AID PROJECT				
PLOT DATE = 12/2/2010	DATE = 10/27/2010	REVISED -	REVISED -										