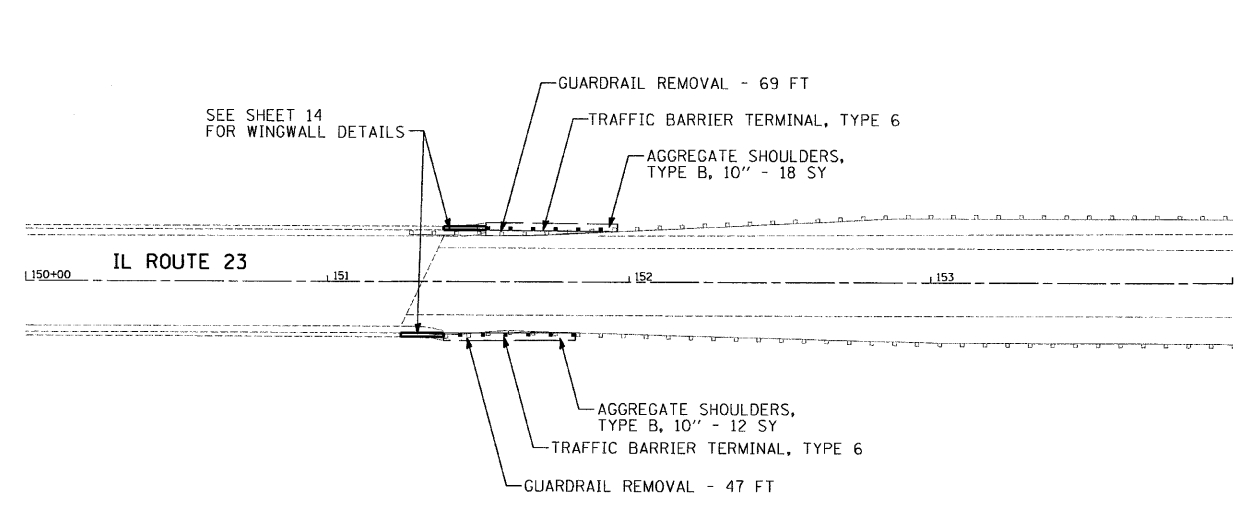

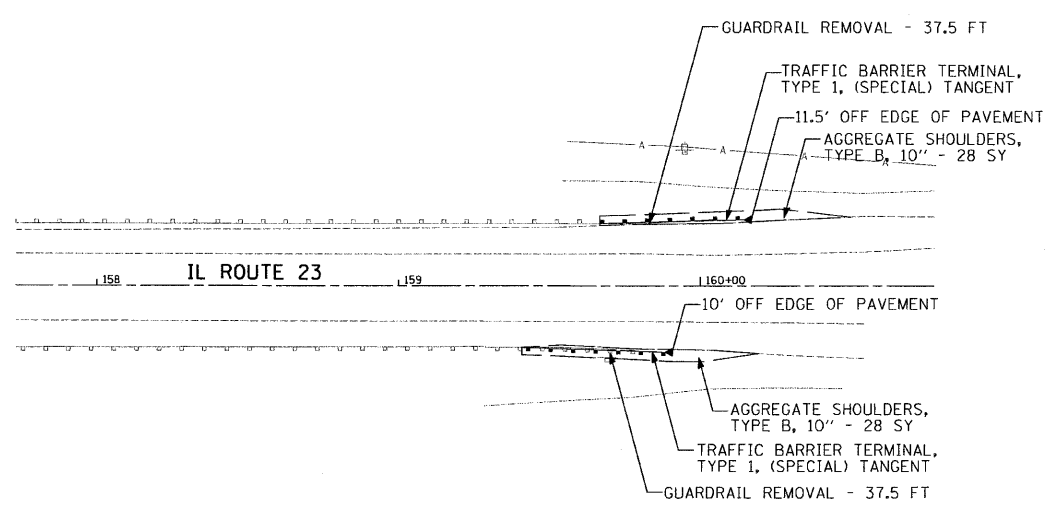


LOCATION 14



LOCATION 14



LOCATION 14

h:\jobs\2009\20093023-41\CAD\Site\dgn\00\160K22-sht-plan03.dgn
10/25/2010 1:29:18 PM

FILE NAME =	USER NAME = .USER.	DESIGNED - EAF	REVISED -
#FILE#		DRAWN - EAF	REVISED -
	PLOT SCALE = 30.0010' / IN.	CHECKED - RS	REVISED -
	PLOT DATE = 10/25/2010	DATE - 10/25/10	REVISED -

**STATE OF ILLINOIS
DEPARTMENT OF TRANSPORTATION**

GUARDRAIL IMPROVEMENTS - McHENRY COUNTY ROADWAY PLANS			
SCALE: 30	SHEET NO. 3 OF 7 SHEETS	STA.	TO STA.

F.A. RTE.	SECTION	COUNTY	TOTAL SHEETS	SHEET NO.
	2010-004 GRR	McHENRY	16	7
VARIOUS ROUTES			CONTRACT NO. 60K22	
ILLINOIS FED. AID PROJECT				