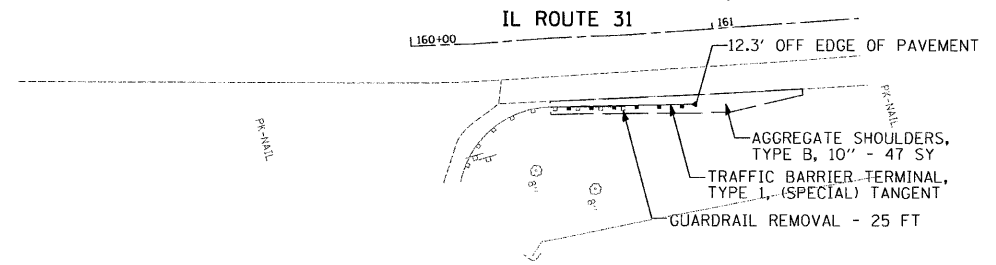
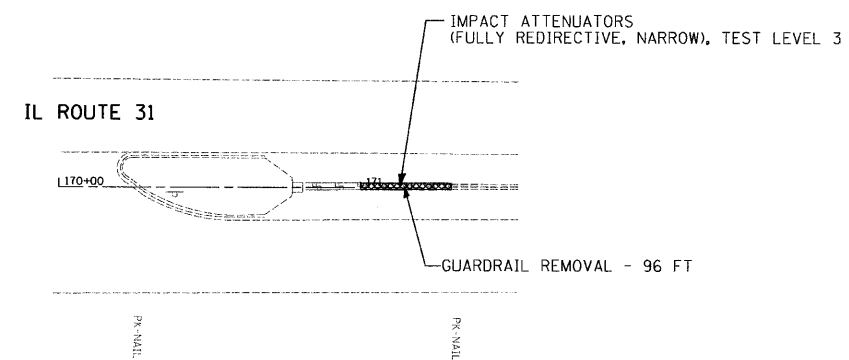
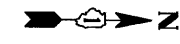


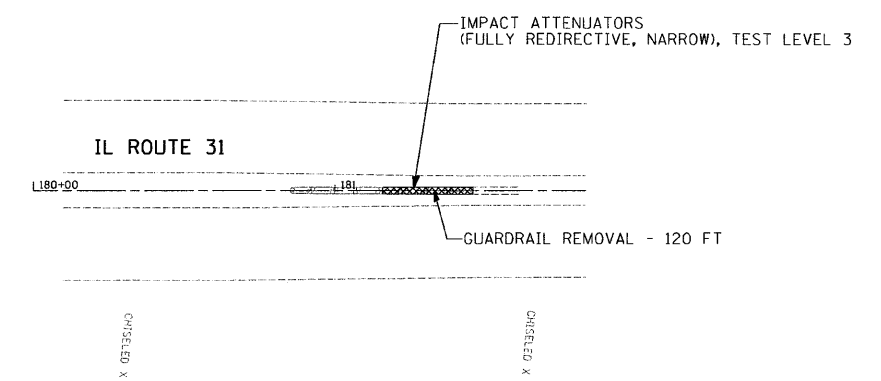
LOCATION 15



LOCATION 16



LOCATION 17



LOCATION 18

h:\jbbz009\20093023-41\CAD\Site\dm\00\180x22-sh1-plan04.dgn 10/25/2010 1:29:23 PM

FILE NAME =	USER NAME = .USER.	DESIGNED - EAF	REVISED -
#FILE#		DRAWN - EAF	REVISED -
	PLOT SCALE = 30.0000' / IN.	CHECKED - RS	REVISED -
	PLOT DATE = 10/25/2010	DATE - 10/25/10	REVISED -

**STATE OF ILLINOIS  
DEPARTMENT OF TRANSPORTATION**

**GUARDRAIL IMPROVEMENTS - McHENRY COUNTY  
ROADWAY PLANS**

SCALE: 30 SHEET NO. 4 OF 7 SHEETS STA. TO STA.

F.A. RTE.	SECTION	COUNTY	TOTAL SHEETS	SHEET NO.
*	2010-004 GRR	McHENRY	16	8
* VARIOUS ROUTES			<b>CONTRACT NO. 60K22</b>	
ILLINOIS FED. AID PROJECT				