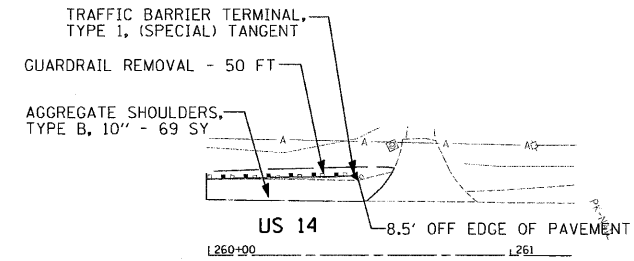
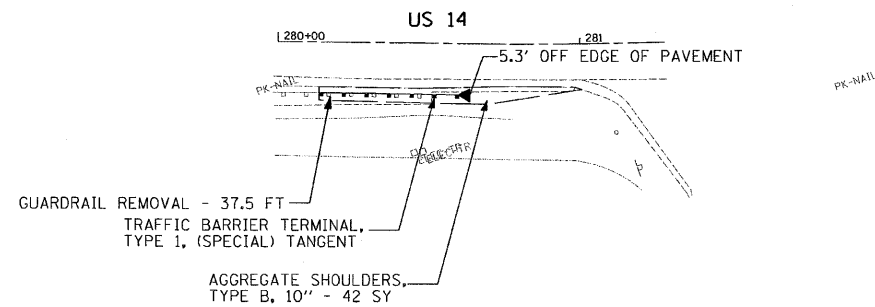


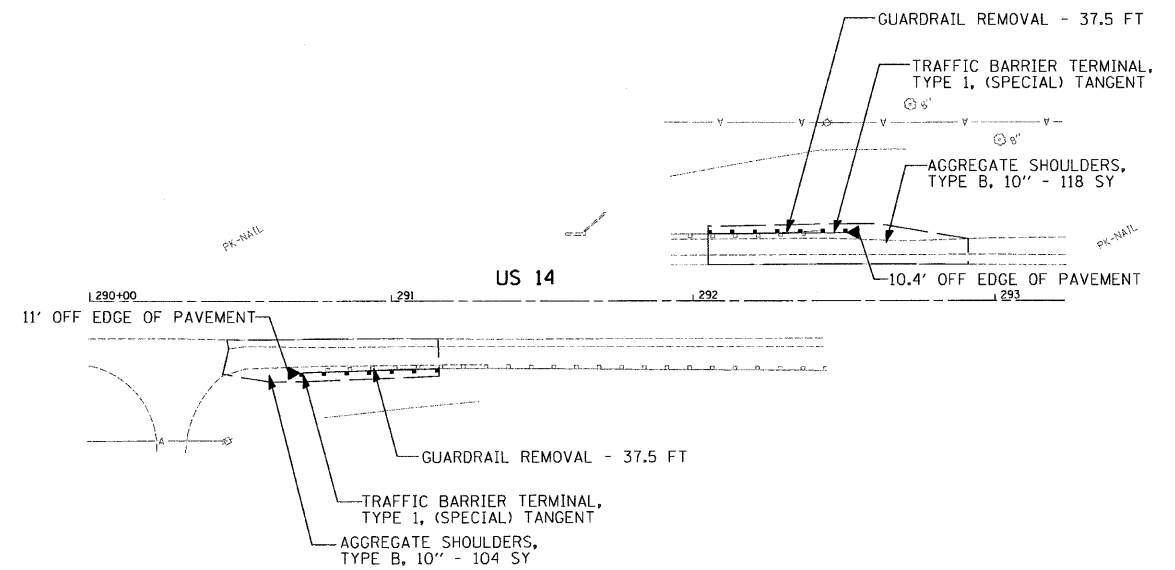
LOCATION 25



LOCATION 26



LOCATION 28



LOCATION 29

h:\jbs\2009\20093023-41\CAD\Site\ dgn\00\160k22-sht-plan07.dgn  
 10/25/2010 1:29:38 PM

FILE NAME = #FILEL*	USER NAME = .USER	DESIGNED - EAF	REVISED -
		DRAWN - EAF	REVISED -
	PLOT SCALE = 30.0031' / IN.	CHECKED - RS	REVISED -
	PLOT DATE = 10/25/2010	DATE - 10/25/10	REVISED -

**STATE OF ILLINOIS**  
**DEPARTMENT OF TRANSPORTATION**

**GUARDRAIL IMPROVEMENTS - McHENRY COUNTY**  
**ROADWAY PLANS**

SCALE: 30 SHEET NO. 7 OF 7 SHEETS STA. TO STA.

F.A. RTE.	SECTION	COUNTY	TOTAL SHEETS	SHEET NO.
*	2010-004 GRR	McHENRY	16	11
* VARIOUS ROUTES			CONTRACT NO. 60K22	
[ILLINOIS] FED. AID PROJECT				