

INDEX OF SHEETS

- 1. TITLE SHEET
- 2-2A. SUMMARY OF QUANTITIES
- 4-9. DISTRICT ONE STANDARD TRAFFIC SIGNAL DESIGN DETAILS
- 10. TRAFFIC SIGNAL MODERNIZATION PLAN - McCORMICK BLVD AT DEVON AVE
- 11. SCHEDULE OF QUANTITIES, CABLE PLAN, & PHASE DESIGNATION DIAGRAM - McCORMICK BLVD AT DEVON AVE
- 12. TRAFFIC SIGNAL MODERNIZATION PLAN - McCORMICK BLVD AT PRATT AVE
- 13. SCHEDULE OF QUANTITIES, CABLE PLAN, & PHASE DESIGNATION DIAGRAM - McCORMICK BLVD AT PRATT AVE
- 14. TRAFFIC SIGNAL MODERNIZATION PLAN - McCORMICK BLVD AT TOUHY AVE
- 15. SCHEDULE OF QUANTITIES, CABLE PLAN, & PHASE DESIGNATION DIAGRAM - McCORMICK BLVD AT TOUHY AVE
- 16. TRAFFIC SIGNAL MODERNIZATION PLAN - McCORMICK BLVD AT HOWARD ST
- 17. SCHEDULE OF QUANTITIES, CABLE PLAN, & PHASE DESIGNATION DIAGRAM - McCORMICK BLVD AT HOWARD ST
- 18. TRAFFIC SIGNAL MODERNIZATION PLAN - McCORMICK BLVD AT OAKTON ST
- 19. SCHEDULE OF QUANTITIES, CABLE PLAN, & PHASE DESIGNATION DIAGRAM - McCORMICK BLVD AT OAKTON ST
- 20. TRAFFIC SIGNAL MODERNIZATION PLAN - McCORMICK BLVD AT MAIN ST
- 21. SCHEDULE OF QUANTITIES, CABLE PLAN, & PHASE DESIGNATION DIAGRAM - McCORMICK BLVD AT MAIN ST
- 22. TRAFFIC SIGNAL MODERNIZATION PLAN - McCORMICK BLVD AT DEMPSTER ST
- 23. SCHEDULE OF QUANTITIES, CABLE PLAN, & PHASE DESIGNATION DIAGRAM - McCORMICK BLVD AT DEMPSTER ST
- 24. TRAFFIC SIGNAL MODERNIZATION PLAN - McCORMICK BLVD AT CHURCH ST
- 25. SCHEDULE OF QUANTITIES, CABLE PLAN, & PHASE DESIGNATION DIAGRAM - McCORMICK BLVD AT CHURCH ST
- 26. TRAFFIC SIGNAL MODERNIZATION PLAN - TOUHY AVE AT KEDZIE AVE
- 27. SCHEDULE OF QUANTITIES, CABLE PLAN, & PHASE DESIGNATION DIAGRAM - TOUHY AVE AT KEDZIE AVE
- 28. TRAFFIC SIGNAL MODERNIZATION PLAN - DEMPSTER ST AT KEELER AVE
- 29. SCHEDULE OF QUANTITIES, CABLE PLAN, & PHASE DESIGNATION DIAGRAM - DEMPSTER ST AT KEELER AVE
- 30. TEMPORARY TRAFFIC SIGNAL INSTALLATION & REMOVAL OF EXISTING TRAFFIC SIGNAL EQUIPMENT - DEMPSTER ST AT CRAWFORD AVE
- 31. TEMPORARY CABLE PLAN & PHASE DESIGNATION DIAGRAM - DEMPSTER ST AT CRAWFORD AVE
- 32. TRAFFIC SIGNAL MODERNIZATION PLAN - DEMPSTER ST AT CRAWFORD AVE
- 33. SCHEDULE OF QUANTITIES, CABLE PLAN, & PHASE DESIGNATION DIAGRAM - DEMPSTER ST AT CRAWFORD AVE
- 34. INTERSECTION LIGHTING PLAN - DEMPSTER ST AT CRAWFORD AV
- 35. TRAFFIC SIGNAL MODERNIZATION PLAN - DEMPSTER ST AT HAMLIN AVE
- 36. SCHEDULE OF QUANTITIES, CABLE PLAN, & PHASE DESIGNATION DIAGRAM - DEMPSTER ST AT HAMLIN AVE
- 37. TEMPORARY TRAFFIC SIGNAL INSTALLATION & REMOVAL OF EXISTING TRAFFIC SIGNAL EQUIPMENT - DEMPSTER ST AT EAST PRAIRIE RD
- 38. TEMPORARY CABLE PLAN & PHASE DESIGNATION DIAGRAM - DEMPSTER ST AT EAST PRAIRIE RD
- 39. TRAFFIC SIGNAL MODERNIZATION PLAN - DEMPSTER ST AT EAST PRAIRIE RD
- 40. SCHEDULE OF QUANTITIES, CABLE PLAN, & PHASE DESIGNATION DIAGRAM - DEMPSTER ST AT EAST PRAIRIE RD
- 41. INTERSECTION LIGHTING PLAN - DEMPSTER ST AT EAST PRAIRIE RD
- 42. TEMPORARY TRAFFIC SIGNAL INSTALLATION & REMOVAL OF EXISTING TRAFFIC SIGNAL EQUIPMENT - DEMPSTER ST AT ST. LOUIS AVE/LINCOLNWOOD DR
- 43. TEMPORARY CABLE PLAN & PHASE DESIGNATION DIAGRAM - DEMPSTER ST AT ST. LOUIS AVE/LINCOLNWOOD DR
- 44. TRAFFIC SIGNAL MODERNIZATION PLAN - DEMPSTER ST AT ST. LOUIS AVE/LINCOLNWOOD DR
- 45. SCHEDULE OF QUANTITIES, CABLE PLAN, & PHASE DESIGNATION DIAGRAM - DEMPSTER ST AT SAINT LOUIS AV/LINCOLNWOOD DR
- 46. INTERSECTION LIGHTING PLAN - DEMPSTER ST AT ST. LOUIS AVE/LINCOLNWOOD DR
- 47. TEMPORARY INTERCONNECT PLAN AND SCHEMATIC - DEMPSTER ST FROM KEELER AVE TO McCORMICK BLVD
- 48-49. INTERCONNECT PLAN - DEMPSTER ST FROM KEELER AVE TO McCORMICK BLVD
- 50. INTERCONNECT SCHEMATIC - IDOT SYSTEM 14
- 51. DISTRICT 1 MAST ARM MOUNTED STREET NAME SIGNS
- 52. ELECTRIC SERVICE, CONTROL, & CABLE TERMINATION FOR LIGHTING ON COMBINATION TRAFFIC/SIGNAL LIGHT POLES
- 53-58. DISTRICT 1 STANDARD DETAILS

\*3-3A. SCHEDULES

CONTRACT NO. 60K24



JOINT UTILITY LOCATING INFORMATION FOR EXCAVATORS

Call 48 hours before you dig (Excluding Sat., Sun., & Holidays)

1-800-892-0123

EXISTING UTILITIES: WHEN THE PLANS OR SPECIAL PROVISIONS INCLUDE INFORMATION PERTAINING TO THE LOCATION OF UNDERGROUND UTILITY FACILITIES, SUCH INFORMATION REPRESENTS ONLY THE OPINION OF THE ENGINEER AS TO THE LOCATION OF SUCH UTILITIES AND IS ONLY INCLUDED FOR THE CONVENIENCE OF THE BIDDER. THE ENGINEER AND OWNER ASSUME NO RESPONSIBILITY WHATSOEVER IN RESPECT TO THE SUFFICIENCY OR ACCURACY OF THE INFORMATION SHOWN ON THE PLANS RELATIVE TO THE LOCATION OF UNDERGROUND UTILITY FACILITIES OR THE MANNER IN WHICH THEY ARE TO BE REMOVED OR ADJUSTED. IT SHALL BE THE CONTRACTOR'S RESPONSIBILITY TO DETERMINE THE ACTUAL LOCATION OF ALL SUCH FACILITIES. HE SHALL ALSO OBTAIN FROM THE RESPECTIVE UTILITY COMPANIES, DETAILED INFORMATION RELATIVE TO THE LOCATION OF THEIR FACILITIES AND THE WORKING SCHEDULES OF THE UTILITY COMPANIES FOR REMOVING OR ADJUSTING THEM.

CONTRACTOR IS RESPONSIBLE FOR CONTACTING J.U.L.I.E. AT 1-800-892-0123 AND MUST ACQUIRE A DIG NUMBER A MINIMUM OF 72 HOURS PRIOR TO ANY WORK BEING DONE.

IDOT STANDARDS:

- 000001-06 STANDARD SYMBOLS, ABBREVIATIONS, & PATTERNS
- 001006 DECIMAL OF AN INCH OF A FOOT
- 701001-02 OFF-ROAD OPERATIONS 2L, 2W, >15' AWAY
- 701006-03 OFF-ROAD OPERATIONS 2L, 2W, 15' TO 24" FROM PAVEMENT EDGE
- 701011-02 OFF-ROAD MOVING OPERATIONS 2L, 2W, DAY ONLY
- 701301-04 LANE CLOSURE 2L, 2W, SHORT TIME OPERATIONS
- 701501-06 URBAN LANE CLOSURE 2L, 2W UNDIVIDED
- 701606-07 URBAN LANE CLOSURE MULTILANE 2W WITH MOUNTABLE MEDIAN
- 701701-07 URBAN LANE CLOSURE MULTILANE INTERSECTION
- 701901-01 TRAFFIC CONTROL DEVICES
- 720001-01 SIGN PANEL MOUNTING DETAIL
- 720006-02 SIGN PANEL ERECTION DETAIL
- 780001-02 TYPICAL PAVEMENT MARKINGS
- 814001-02 HANDHOLE
- 857001-01 STANDARD PHASE DESIGNATION DIAGRAMS AND PHASE SEQUENCES
- 857006-01 SUPERVISED RAILROAD INTERCONNECT CIRCUIT
- 862001-01 UNINTERRUPTIBLE POWER SUPPLY (UPS)
- 873001-02 TRAFFIC SIGNAL GROUNDING & BONDING
- 877001-04 STEEL MAST ARM ASSEMBLY AND POLE, 16' THROUGH 55'
- 877011-04 STEEL COMBINATION MAST ARM ASSEMBLY AND POLE, 16' THROUGH 55'
- 878001-04 CONCRETE FOUNDATION DETAILS
- 880001-01 SPAN WIRE MOUNTED SIGNALS AND FLASHING BEACON INSTALLATION
- 880006-01 TRAFFIC SIGNAL MOUNTING DETAILS
- 886001-01 DETECTOR LOOP INSTALLATIONS

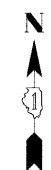
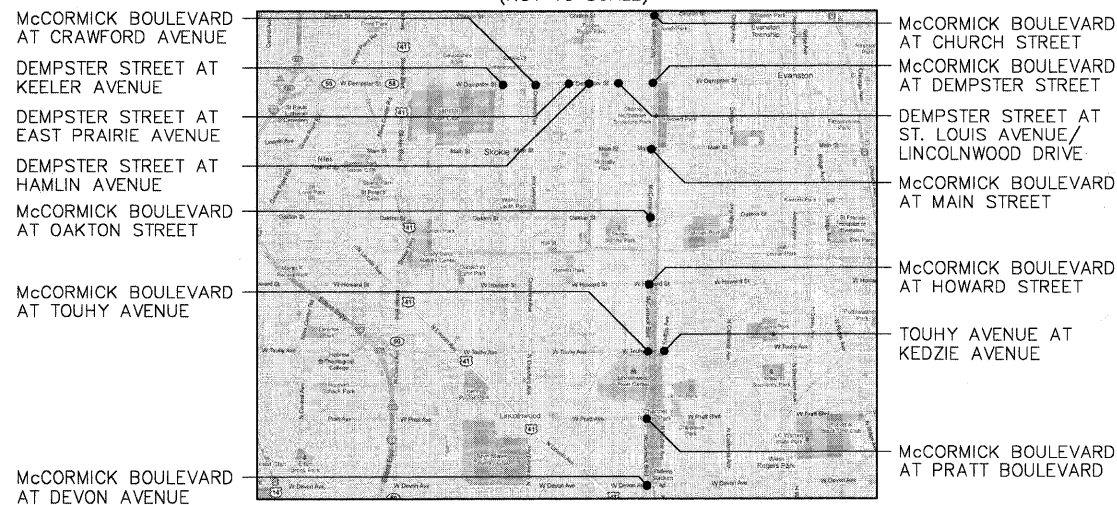
FILE NAME = 4085.867-872-DT1.dwg	USER NAME = ZACH WALLSTEN	DESIGNED - JRD	REVISED -
PLOT SCALE = 1" = .0833'		DRAWN - ZCW	REVISED -
PLOT DATE = 10/29/2010		CHECKED - JRD	REVISED -
		DATE - 10/29/2010	REVISED -

STATE OF ILLINOIS  
DEPARTMENT OF TRANSPORTATION  
DIVISION OF HIGHWAYS  
**PLANS FOR PROPOSED  
FEDERAL AID HIGHWAY**

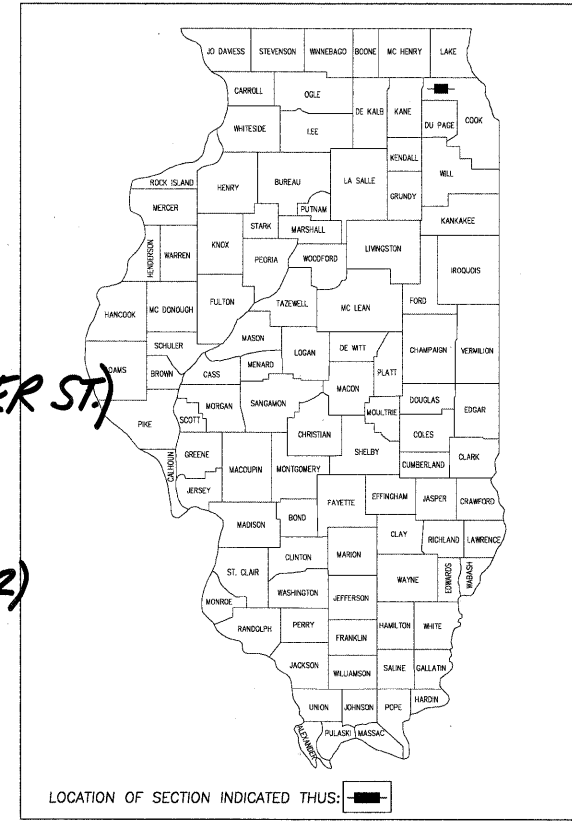
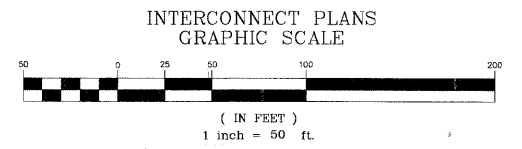
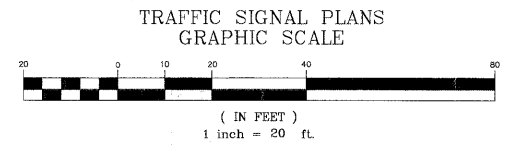
DISTRICT 1 FAU2832 (McCORMICK ST.) & FAP378 (DEMPSTER ST.)  
HIGHWAY SAFETY IMPROVEMENT PROJECT  
TRAFFIC SIGNAL MODERNIZATION ON  
VARIOUS INTERSECTIONS ON McCORMICK  
BOULEVARD, DEMPSTER STREET,  
AND TOUHY AVENUE  
VILLAGES OF SKOKIE, LINCOLNWOOD,  
AND CITY OF CHICAGO, ILLINOIS

COOK COUNTY  
SECTION: 2010-006TS  
JOB NO. D-91-451-10

LOCATION MAP  
(NOT TO SCALE)



FULL SIZE PLANS HAVE BEEN PREPARED USING STANDARD ENGINEERING SCALES. REDUCED SIZED PLANS WILL NOT CONFORM TO STANDARD SCALES. IN MAKING MEASUREMENTS ON REDUCED PLANS, THE BELOW SCALES MAY BE USED.



SIGNED: *Kevin L. Belgrave*  
Kevin L. Belgrave  
DATE: 10/29/2010

**GHA GEWALT HAMILTON ASSOCIATES, INC.**  
850 Forest Edge Drive • Vernon Hills, IL 60061  
Consulting Engineers & Surveyors  
847-478-9700  
FAX: 847-478-9701

STATE OF ILLINOIS  
DEPARTMENT OF TRANSPORTATION  
DIVISION OF HIGHWAYS

SUBMITTED: *Oct 29* 2010  
*Diane M. O'Keefe*  
DEPUTY DIRECTOR OF HIGHWAYS, REGION ENGINEER

*December 10* 2010  
*Scott E. Stitt P.E.*  
ENGINEER OF DESIGN AND ENVIRONMENT

*December 10* 2010  
*Christine M. Reed*  
DIRECTOR OF HIGHWAYS, CHIEF ENGINEER

PRINTED BY THE AUTHORITY OF THE STATE OF ILLINOIS

STATE OF ILLINOIS  
DEPARTMENT OF TRANSPORTATION

TITLE SHEET

SCALE: N.A.	SHEET NO. OF SHEETS	STA. TO STA.
-------------	---------------------	--------------

F.A.P. RTE. VARIES	SECTION 2010-006TS	COUNTY COOK	TOTAL SHEETS 58 #	SHEET NO. 1
CONTRACT # 60K24			ILLINOIS FED. AID PROJECT	