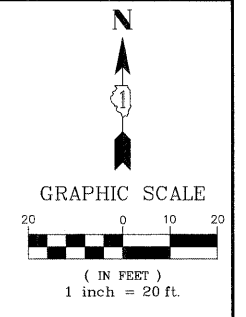


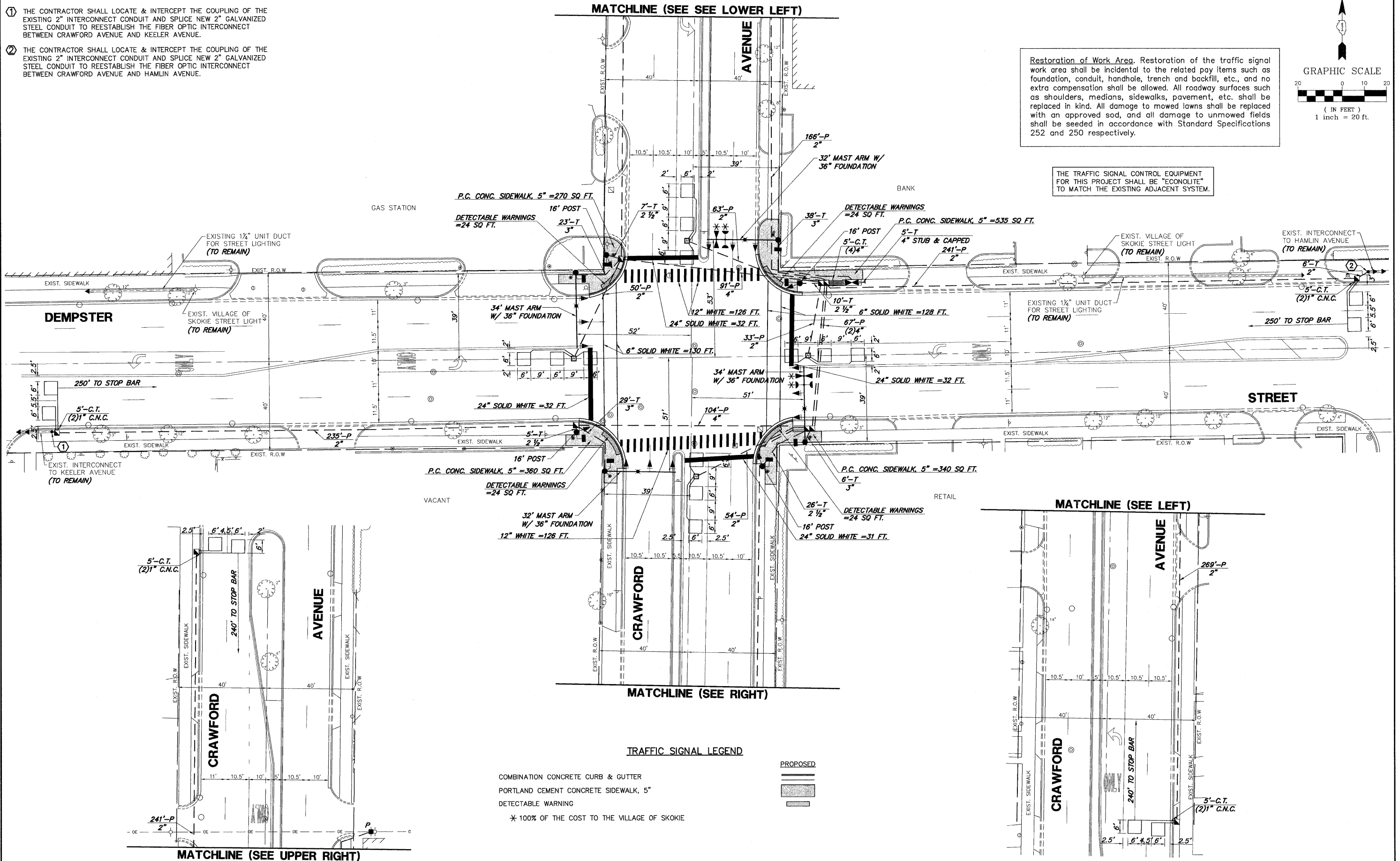
**CONSTRUCTION NOTES:**

- ① THE CONTRACTOR SHALL LOCATE & INTERCEPT THE COUPLING OF THE EXISTING 2" INTERCONNECT CONDUIT AND SPLICE NEW 2" GALVANIZED STEEL CONDUIT TO REESTABLISH THE FIBER OPTIC INTERCONNECT BETWEEN CRAWFORD AVENUE AND KEELER AVENUE.
- ② THE CONTRACTOR SHALL LOCATE & INTERCEPT THE COUPLING OF THE EXISTING 2" INTERCONNECT CONDUIT AND SPLICE NEW 2" GALVANIZED STEEL CONDUIT TO REESTABLISH THE FIBER OPTIC INTERCONNECT BETWEEN CRAWFORD AVENUE AND HAMLIN AVENUE.




**Restoration of Work Area.** Restoration of the traffic signal work area shall be incidental to the related pay items such as foundation, conduit, handhole, trench and backfill, etc., and no extra compensation shall be allowed. All roadway surfaces such as shoulders, medians, sidewalks, pavement, etc. shall be replaced in kind. All damage to mowed lawns shall be replaced with an approved sod, and all damage to unmowed fields shall be seeded in accordance with Standard Specifications 252 and 250 respectively.

THE TRAFFIC SIGNAL CONTROL EQUIPMENT FOR THIS PROJECT SHALL BE "ECONOLITE" TO MATCH THE EXISTING ADJACENT SYSTEM.



**TRAFFIC SIGNAL LEGEND**

- COMBINATION CONCRETE CURB & GUTTER
- PORTLAND CEMENT CONCRETE SIDEWALK, 5"
- DETECTABLE WARNING
- \* 100% OF THE COST TO THE VILLAGE OF SKOKIE



FILE NAME = 4085.869-TR1.dwg	USER NAME = ZACH WALLSTEN	DESIGNED - JRD	REVISED -	<b>STATE OF ILLINOIS DEPARTMENT OF TRANSPORTATION</b>	<b>TRAFFIC SIGNAL MODERNIZATION PLAN DEMPSTER STREET AT CRAWFORD AVENUE</b>	FAP RTE. VARIES	SECTION 2010-006TS	COUNTY COOK	TOTAL SHEETS 58	SHEET NO. 32	CONTRACT # 60K24	
PLOT SCALE = 1" = .0633'	CHECKED - KLB	REVISIONS -	SCALE 1"=20'			SHEET NO. OF SHEETS	STA. TO STA.	ILLINOIS FED. AID PROJECT				
PLOT DATE = 10/29/2010	DATE - 10/29/2010	REVISIONS -	GHA #4085.869									