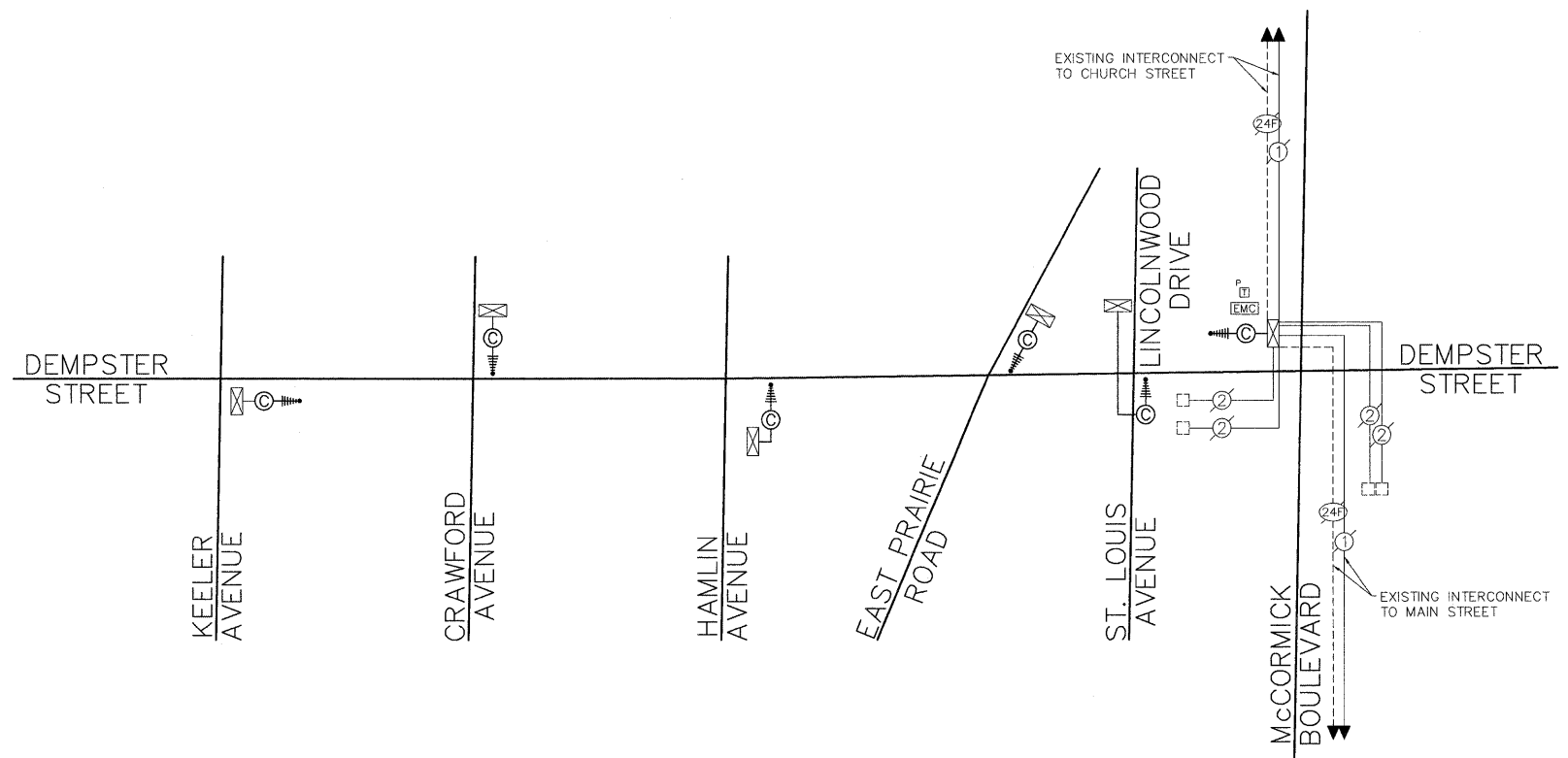
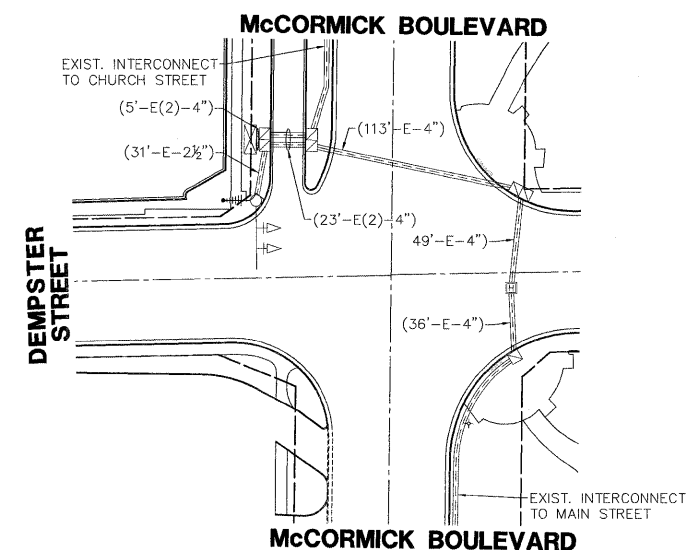
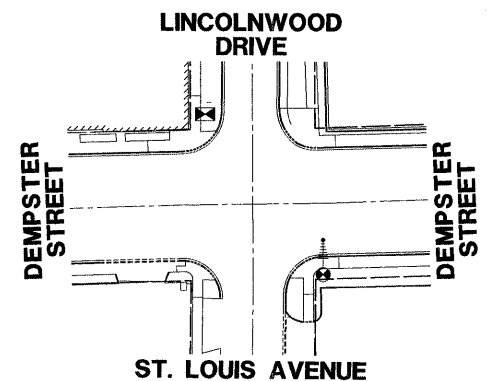
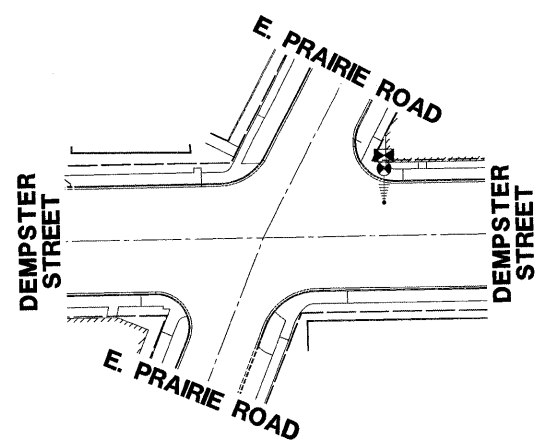
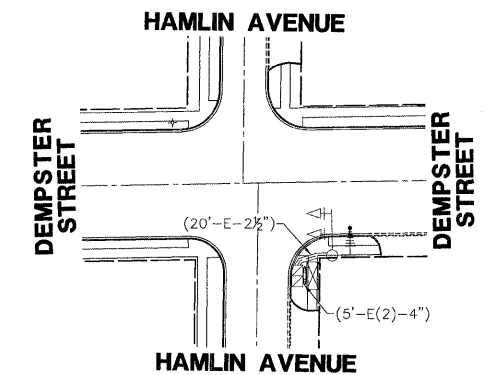
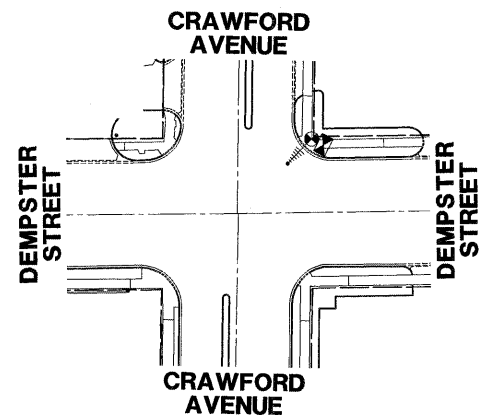
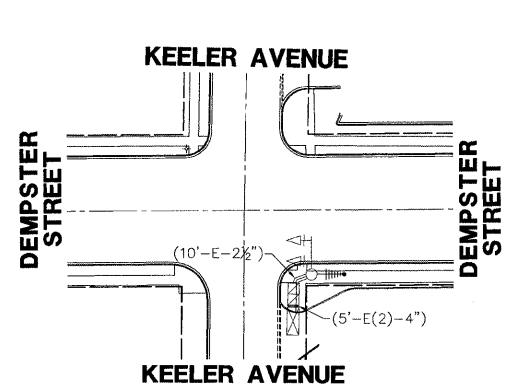
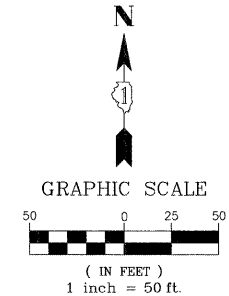


CONSTRUCTION NOTES:

① THE TEMPORARY DISCONNECT OF THE EXISTING INTERCONNECT SYSTEM WILL BE COORDINATED WITH THE TEMPORARY TRAFFIC SIGNAL TURN-ON AT DEMPSTER STREET AND CRAWFORD AVENUE BY THE CONTRACTOR WITH THE IDOT MAINTENANCE CONTRACTOR. THE IDOT AREA TRAFFIC SIGNAL ENGINEER SHALL BE NOTIFIED 72 HOURS IN ADVANCE.



FILE NAME = DEMPSTER INTERCONNECT.dwg	USER NAME = ZACH WALLSTEN	DESIGNED - JRD	REVISED -	STATE OF ILLINOIS DEPARTMENT OF TRANSPORTATION	TEMPORARY INTERCONNECT PLAN AND SCHEMATIC DEMPSTER ST FROM KEELER AV TO MCCORMICK BLVD			F.A.P. RTE.	SECTION	COUNTY	TOTAL SHEETS	SHEET NO.
	PLOT SCALE = 1" = .0833'	DRAWN - ZCW	REVISED -					VARIABLES	2010-006TS	COOK	58	47
PLOT DATE = 10/29/2010	DATE - 10/29/2010	CHECKED - KLB	REVISED -	SCALE: 1"=50'			SHEET NO.	OF SHEETS	STA.	TO STA.	CONTRACT #: 60K24	
											ILLINOIS FED. AID PROJECT	

GHA #4085.868-871