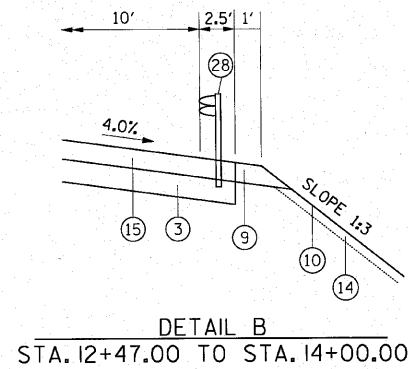
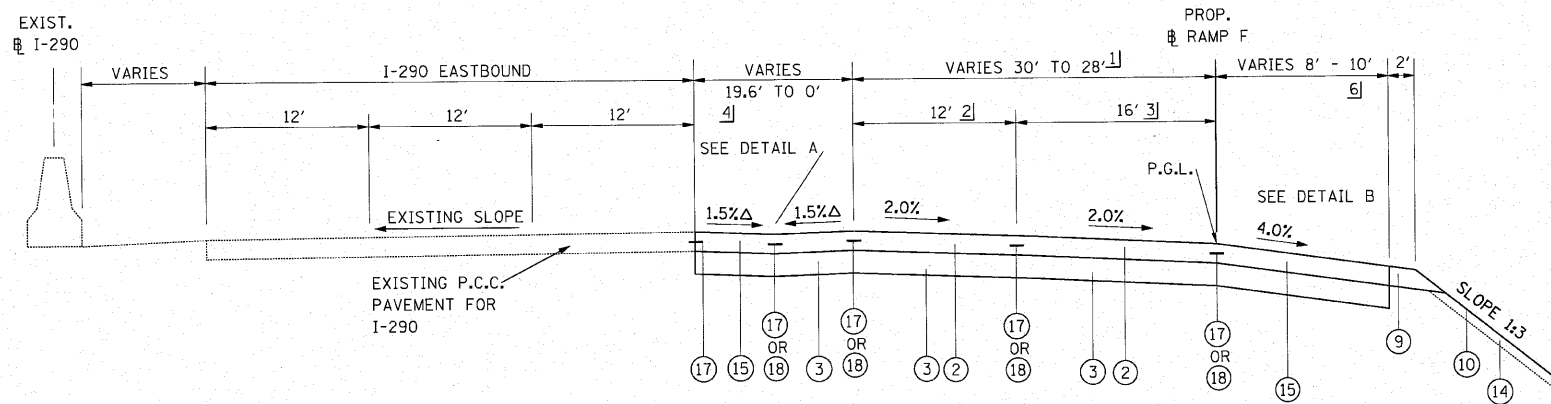
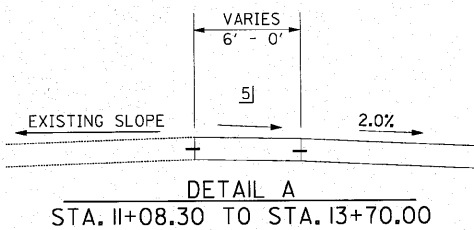


- EXISTING LEGEND**
- C** P.C.C. PAVEMENT, VARIES 8"-10"
 - J** HOT-MIX ASPHALT SHOULDER
 - K** P.C.C. MEDIAN SURFACE
 - O** GUARDRAIL

EXISTING TYPICAL SECTION 2
I-290 (RAMP F)
STA. 11+00 TO STA. 15+00.00



DETAIL B
STA. 12+47.00 TO STA. 14+00.00



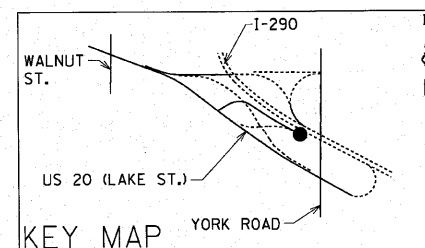
DETAIL A
STA. 11+08.30 TO STA. 13+70.00

- PROPOSED LEGEND**
- 2** PORTLAND CEMENT CONCRETE PAVEMENT, 10 1/4" (JOINTED)
 - 3** AGGREGATE SUBGRADE, 12"
 - 9** AGGREGATE SHOULDER, TYPE B
 - 10** SEEDING, CLASS 2A
 - 14** TOPSOIL, FURNISH AND PLACE, 4"
 - 15** PORTLAND CEMENT CONCRETE SHOULDERS, 10 1/4"
 - 17** LONGITUDINAL CONSTRUCTION JOINT WITH #8 TIE BARS, 24" LONG, EPOXY COATED, DEFORMED, 24" O.C., DRILL & GROUT
 - 18** LONGITUDINAL SAWED JOINT WITH #6 TIE BARS, 30" LONG, EPOXY COATED, DEFORMED, 30" O.C.
 - 28** STEEL PLATE BEAM GUARD RAIL, TYPE A

NOTE:
COST OF ALL BOXED ITEMS IS INCLUDED IN THE PORTLAND CEMENT CONCRETE PAVEMENT, 10 1/4" (JOINTED) PAY ITEM.

- 1] VARIES 30' AT STA. 6+90 TO 28' AT STA. 10+00
28' AT STA. 10+00 TO STA. 14+00
- 2] WIDTH VARIES 14.48' AT STA. 7+43.55 TO 12.00' AT STA. 10+00
- 3] WIDTH VARIES 15.17' AT STA. 7+43.55 TO 16.00' AT STA. 10+00
- 4] VARIES 19.60' AT STA. 7+43.55 TO 6.00' AT STA. 11+08.30
6.00' AT STA. 11+08.30 TO 0.00' AT STA. 13+70.0

- 5] SLOPE VARIES, SEE SPOT ELEVATION DETAIL SHEET NO. 114
VARIES 6' AT STA. 11+08.30 TO 0' AT STA. 13+70.00
0' FROM STA. 13+70.00 TO STA. 14+00.00
- 6] 8' AT STA. 7+43.55 TO STA. 11+00.00
VARIES 8' AT STA. 11+00.00 TO 10' AT STA. 12+00.00
10' AT STA. 12+00.00 TO STA. 14+00.00
- Δ SLOPE VARIES, SEE SPOT ELEVATIONS DETAIL SHEET 114
AND CROSS SECTIONS



KEY MAP

FILE NAME = tjprev1.dgn	USER NAME = IDDT(eng)	DESIGNED - DRAWN - PRH	REVISED - REVISED -	STATE OF ILLINOIS DEPARTMENT OF TRANSPORTATION	I-290 (RAMP "F") PROPOSED TYPICAL SECTION		F.A.U. RTE. 3537	SECTION 4Y & 22-31R-2	COUNTY DUPAGE	TOTAL SHEETS 284	SHEET NO. 32	
PLOT SCALE = 48,0000' / in.					SCALE: N.T.S.	SHEET NO. 32 OF	SHEETS	STA. 7+43.55 TO STA. 14+00.00	CONTRACT NO. 62093			
PLOT DATE = 3/23/2010					DATE = 1/18/10	FED. ROAD DIST. NO. ILLINOIS FED. AID PROJECT						